

**2015 – 2018**

---

STIP

---

Statewide  
Transportation  
Improvement  
Program

Prepared in accordance with 23 U.S.C. Sections 134 and 135

January 2015

## Introduction

This Statewide Transportation Improvement Program (STIP) is intended to satisfy the requirements of 23 U.S.C. Sections 134 and 135 and their implementing regulations 23 CFR 450 and 49 CFR 613.

This STIP has been prepared in accordance with joint FHWA/FTA regulations (23 CFR Part 450 and 49 CFR Part 613) accounting for related statutory changes in Public Law 112-141 Moving Ahead for Progress in the 21<sup>st</sup> Century Act (MAP-21). All current project fund commitments anticipated by the Wisconsin Department of Transportation (WisDOT) during the four-year period from January 1, 2015 through December 31, 2018 are listed.

The projects programmed in the STIP have been reviewed and prioritized by WisDOT in accordance with system asset management principles except as follows. In urbanized areas with populations of 200,000 or greater (Milwaukee, Madison, Appleton, Green Bay and Wisconsin portions of the Round Lake Beach, IL and Minneapolis/St. Paul, MN areas), federally funded projects off of the National Highway System (NHS) have been reviewed and prioritized by the respective Metropolitan Planning Organizations (MPOs). In urbanized areas with populations between 50,000 and 200,000, federally funded projects off of the NHS and State Trunk Highway Network (STN) have been reviewed and prioritized by the respective MPOs. Projects in areas with populations between 5,000 and 50,000 off of the NHS and STN have been reviewed, prioritized, and approved under WisDOT's formula based entitlement process.

The 2015-2018 STIP is based on anticipated state and federal funds. This overall multi-modal STIP reflects WisDOT's currently approved state and local programs within the limits of apportioned federal aid. All projects in the 2015-2018 timeframe are affordable and selected for implementation. Any subsequent changes in the project listing involving addition or deletion of projects or significant changes in project schedule or estimated cost will be processed in accordance with the STIP amendment process outlined herein prior to requesting obligation of federal funds on the project.

## Certifications

### STATEWIDE TRANSPORTATION PLANNING PROCESS CERTIFICATION

In accordance with 23 CFR 450.218, the Wisconsin Department of Transportation hereby certifies that its statewide transportation planning process is addressing major issues facing the State and its non-urbanized areas, and is being carried out in accordance with the following requirements:

- (1) 23 U.S.C. 134 and 135, 49 U.S.C. 5303 and 5304, and this part;
- (2) Title VI of the Civil Rights Act of 1964, as amended (42 U.S.C. 2000d-1) and 49 CFR part 21;
- (3) 49 U.S.C. 5332, prohibiting discrimination on the basis of race, color, creed, national origin, sex, or age in employment or business opportunity;
- (4) Section 1101(b) of the Moving Ahead for Progress in the 21st Century Act (MAP-21) (P.L. 112-141), and 49 CFR Part 26 regarding the involvement of disadvantaged business enterprises in the US DOT funded projects;
- (5) 23 CFR part 230, regarding implementation of an equal employment opportunity program on Federal and Federal-aid highway construction contracts;
- (6) The provisions of the Americans with Disabilities Act of 1990 (42 U.S.C. 12101 et seq.) and 49 CFR parts 27, 37, and 38;
- (7) In non-attainment and maintenance areas, sections 174 and 176 (c) and (d) of the Clean Air Act, as amended (42 U.S.C. 7504, 7506 (c) and (d)) and 40 CFR part 93;
- (8) The Older Americans Act, as amended (42 U.S.C. 6101), prohibiting discrimination on the basis of age in programs or activities receiving Federal financial assistance;
- (9) Section 324 of title 23 U.S.C., regarding the prohibition of discrimination based on gender; and
- (10) Section 504 of the Rehabilitation Act of 1973 (29 U.S.C. 794) and 49 CFR part 27 regarding discrimination against individuals with disabilities.

## **Contents**

STIP contents are referenced by tabs as follows:

Tab 1 – Financial Plan

Tab 2 – STIP Financial Summary

Tab 3 – Obligation Plan and Funding Table

Tab 4 – MPO TIP Approvals and Wisconsin MPO Map

Tab 5 – Federal Transit Assistance Programs and Wisconsin Transit System Map

Tab 6 – Federal Railroad Administration Program and Intercity Passenger Rail Projects

Tab 7 – Roadway & Bridge Improvement Programs

Tab 8 – Federal Lands Transportation Improvement Programs

Tab 9 – Public Involvement

Tab 10 – Summary of Comments Received on the Draft STIP

Tab 11 – STIP Amendments

## **Financial Plan**

The Statewide Transportation Improvement Program (STIP) financial plan addresses fiscal constraint requirements of the current federal-aid surface transportation act.

In managing implementation of the transportation improvement program, WisDOT will exercise the authority to refinance projects among federal, state, and local funds, and to reschedule projects within the four years of the STIP to maintain fiscal constraint. All four years of the STIP are fiscally constrained within Wisconsin's state fiscal years (July 1-June 30).

### **Revenue Assumptions**

The Wisconsin Department of Transportation annual budget is set biennially through the State of Wisconsin's budget process. State fiscal year 2015 is from 2013 Wisconsin Act 20, the State of Wisconsin's 2013-2015 Biennial Budget authorizing federal, state, and local funding for this year. Since Wisconsin's budget is approved for only two years at a time, this analysis assumes the budget approved for State Fiscal Year (SFY) 2015 will be held constant for SFY16-SFY18.

The federal fund revenue approved in 2013 Wisconsin Act 20 and included in this plan is \$727 million for SFY15. Since SFY16-SFY18 budget amounts are held constant, future budgets are not increased; however, for planning purposes, the program schedule is set by applying an inflation rate to projects in the second, third, and fourth years to account for costs in year of expenditure.

WisDOT does not assume that a future state legislature will commit higher project revenues than exists in the approved biennial budget. Therefore, when doing an all funds (federal, state, and local) analysis, WisDOT uses only resources approved in the most recent biennial budget except where noted. Any future legislative budget action that impacts revenue or programming will be accounted for in Amendments to the STIP.

Wisconsin law allows the Department to allot additional local revenue authority on an as-needed basis depending on the summation of local municipal agreement revenue received within the fiscal year. Similarly, it is the Department's policy to allot additional federal authority to programs in which federal funds are programmed.

### **Local Programs**

The programs directed at the locally owned system face unique challenges due to the wide range of owners. The department is working closely with local partners to formalize change management and programming strategies to reduce the movement of projects between fiscal years. In the past few years, the department has implemented project 'sunsets' as a management strategy to reduce project movement in programs like Transportation Alternatives (290).

Wisconsin has the flexibility to allocate funds between subprograms within overall programming to balance under and over-programming each biennium in the four year STIP period. We routinely do this formally during the current fiscal year. However, because of local project movement, there may be periods of time where one year or program is over programmed, and another year or program is under programmed. We may also briefly experience a greater dollar amount in the schedule due to estimate changes and project slippage.

We are currently over-programmed in the Transportation Alternatives Program (290). The Department tries to avoid moving projects out because lining up the necessary local match can be a

challenge. We have very clear program guidance regarding available funding. To remain fiscally constrained projects are rescheduled or funds are transferred between programs.

**Program Cost and Schedule Assumptions**

WisDOT’s Financial Integrated Improvement Programming System (FIIPS) reflects estimates of transportation improvement project costs in current 2015 year dollars.

To change these values to federally mandated year of expenditure amounts for this publication, FY16-FY18 project cost estimates in the Financial Plan table have been manually inflated by 2.4%. This inflationary rate is based on the current 10 year average change in the Consumer Price Index and matches the rate assumed by Wisconsin MPOs in their TIPs and long-range plans. Project estimates in FY15 reflect current cost expectations, so they have not been inflated in the table.

The Federal Highway Administration requires state Departments of Transportation STIPs and Metropolitan Planning Organizations TIPs to document revenues and expenditures annually. In Wisconsin, these publications report estimates by calendar year, (January 1 – December 31), based on letting or delivery dates. Because the State of Wisconsin approves budgets by state fiscal year, (July 1– June 30), the 2015-2018 STIP Financial Summary table shows revenue and programmed amounts according to state fiscal year.

**Operation and Maintenance**

Wisconsin’s 2013-2015 Biennial Budget authorizes WisDOT’s Highway Maintenance, Repair and Traffic Operations Program 305 to spend \$210 million per year. Of that amount, \$3,000,000 to \$6,000,000 is set aside for related improvements, with the balance dedicated to operation and maintenance of the state system. Some maintenance projects are let through the improvement program and may be eligible for federal funding. Those projects are reflected in the 2015-2018 Financial Summary.

Wisconsin allocates state funding under several programs to assist local governments with the operation, maintenance and improvement of highways and bridges on the local system.

<b>Program</b>	<b>FY2015</b>	<b>FY2016</b>	<b>FY2017</b>	<b>FY2018</b>
GTA (Total)	\$410,644,200	\$410,644,200	\$410,644,200	\$410,644,200
Connecting Highway Aids	\$ 12,063,500	\$ 12,063,500	\$ 12,063,500	\$ 12,063,500
Lift Bridge Aids	\$ 2,659,200	\$ 2,659,200	\$ 2,659,200	\$ 2,659,200
County Forest Road Aids	\$ 284,700	\$ 284,700	\$ 284,700	\$ 284,700
	\$425,651,600	\$425,651,600	\$425,651,600	\$425,651,600

State statute requires that local agencies submit pavement condition ratings to WisDOT every two years as a means to monitor responsible use of state funding assistance provided for local transportation needs. Information on these programs, including allocation formulas can be found at: <http://www.dot.wisconsin.gov/localgov/highways>.

		2015		2016		2017		2018	
<b>Legislative Sub-Programs (1&amp;2)</b>		SFY Budget	SFY Program	SFY Budget	SFY Program	SFY Budget	SFY Program	SFY Budget	SFY Program
<b>Local</b>									
203	Rail Passenger Service FY13 budget corrected	6,800,000	2,138,173	6,800,000	-	6,800,000	-	6,800,000	-
205	Local Bridge Improvement Assistance	41,649,500	36,525,843	41,649,500	39,837,093	41,649,500	26,316,628	41,649,500	58,185,006
206	Local Transp Facility Improvement	102,238,000	86,643,954	92,238,000	81,677,566	92,238,000	114,689,700	92,238,000	89,332,840
207	RR Crossing Improve, Protect & Repair	5,122,200	6,375,226	5,122,200	3,725,398	5,122,200	4,619,101	5,122,200	649,632
209	Transportation Economic Assistance	6,991,300	5,012,259	6,991,300	2,096,167	6,991,300	-	6,991,300	-
211	Congestion Mitigation & Air Quality Improvement	13,843,700	13,856,362	13,843,700	16,454,685	13,843,700	16,342,622	13,843,700	17,043,256
214	Transportation Enhancement Activities	-	-	-	-	-	-	-	-
215	Bicycle & Pedestrian Facilities	-	-	-	-	-	-	-	-
217	Safe Routes to School	-	-	-	-	-	-	-	-
290	Transportation Alternatives	20,461,600	51,218,659	10,061,600	5,386,971	10,061,600	11,505,098	10,061,600	4,978,059



		2015		2016		2017		2018	
<b>Legislative Sub-Programs (1&amp;2)</b>		SFY Budget	SFY Program	SFY Budget	SFY Program	SFY Budget	SFY Program	SFY Budget	SFY Program
<b>State</b>									
302	Major Highway Development [includes bonding authority]	367,847,200	365,012,196	367,847,200	398,594,152	367,847,200	402,690,443	367,847,200	365,827,241
303	State Highway Rehabilitation [includes bonding authority and what used to be 303SE]	807,555,800	736,186,890	807,555,800	723,005,491	807,555,800	808,622,849	807,555,800	954,568,678
301	SE WI Freeway [includes bonding authority and Programs 301NS and 301ZO]	286,000,000	266,723,446	286,000,000	411,227,056	286,000,000	229,470,511	286,000,000	211,304,106
304	Major Interstate Bridge	30,568,183	30,568,183	49,330,526	50,514,459	3,171,735	3,323,978	1,610,148	1,645,236
305	Highway Maint, Repair & Traffic Operations	16,054,184	16,054,184	6,027,951	6,172,622	2,436,672	2,553,632	2,689,997	2,883,677
<b>Grand Totals</b>		<b>1,705,131,666</b>	<b>1,616,315,374</b>	<b>1,693,467,777</b>	<b>1,738,691,660</b>	<b>1,643,717,707</b>	<b>1,620,134,562</b>	<b>1,642,409,445</b>	<b>1,706,417,729</b>
(1) Budget amounts reflect the approved biennial state budget for SFY2013-2015, along with estimated budget for SFY 2016-2018.									
(2) Budget amounts ["SFY Budget"] and Scheduled expenditures ["SFY Program"] are based on the state fiscal year (July – June).									
(3) Sub-Program 206: FY2015 includes local match of \$30,000,000 and FY2016 has local match of \$20,000,000									
(4) Sub-Program 290: FY2015 includes a carryover balance of \$10,400,000									
(5) Sub-Program 301: FY2016 has a LET scheduled for \$360,000,000									
(6) Sub-Program 304: Consists of Hoan Bridge and St. Croix Crossing									

## **Obligation Plan**

In any given federal fiscal year (October 1-September 30), the Wisconsin Department of Transportation obligates all the federal fund authority it receives.

### **Federal Fund Type Constraint**

In July 2012, the newly authorized federal transportation bill, Moving Ahead for Progress in the 21st Century (**MAP-21**), replaced SAFETEA-LU and the SAFETEA-LU EXT federal transportation bills which expired on September 30, 2012. MAP-21 has consolidated several program categories into fewer program funding categories. Most notably, Map-21 eliminates Interstate Maintenance (IM) funding and splits the Bridge program between the new National Highway Performance Program (NHPP) and the Surface Transportation Program (STP). The Transportation Alternatives Program (TAP) replaces Transportation Enhancements (TE) program funding under SAFETEA-LU, with a percentage of funding distribution based on population. When utilizing previous year carryover balances for retired funding programs, (SAFETEA-LU) program restrictions apply.

WisDOT's approach to programming incorporates federal funding flexibilities permitting transfer of funds between federal programs and Advance Construction under which eligibility for federal funding is established to allow a project to proceed prior to obligation of federal funding. Under these provisions, specific federal fund types may be over programmed as long as the overall federal program in total is constrained across the four year period.

WisDOT also reserves federal funding associated with special obligation limitation to offset over programming and to cap the amount of funding under advance construction. WisDOT's fiscally conservative standards do not allow the Department to use Advance Construction (AC) to exceed the level of apportionments received from FHWA. In other words, AC is used as a tool to manage the timing of obligation but not to increase the number of projects undertaken. When a project is funded with federal AC funds, WisDOT covers the federal cost share with general transportation state funds until the funds can be obligated using available apportionments and obligation limitation. This ensures Wisconsin's commitments are fiscally constrained within a guaranteed federal reimbursement level.

### **Federal Fund Type Assessment**

The Wisconsin Estimated FFY2015-2018 Federal Aid Highway Apportionments and Program Levels table lists federal apportionment balances at the end of FFY14 as well as the amount apportioned for FFY15 and estimated apportioned amounts for FFY2016-FFY2018.

Over the past six years, WisDOT's total federal apportionments (including Equity Bonus) rose from \$684 million in FFY07 to \$727 million in FFY14. The average annual increase for this period is 1.0% per year. The total federal funds available for obligation each state fiscal year is inflated beginning in FFY16 at 1.0% per year based on the six year average. To change the state fiscal year estimated program levels to federally mandated year of expenditure amounts, cost estimates haven inflated 2.4% per year beginning in SFY16, similar to the Financial Plan table.

As a further check, the STIP is fiscally constrained over the four year period. This ensures that revenues exist to convert all projects advanced under advance construction within the period of the STIP.

Federal Fund Type	Unobligated Balance from Previous Years*	FFY 2015 Estimated Apportionments	SFY 2015 Estimated Program Levels	FFY 2016 Estimated Apportionments	SFY 2016 Estimated Program Levels	FFY 2017 Estimated Apportionments	SFY 2017 Estimated Program Levels	FFY 2018 Estimated Apportionments	SFY 2018 Estimated Program Levels	Total FFY 2015-2018 Estimated Apportionments**	Total SFY 2015-2018 Estimated Program Levels
<b>Apportioned Funds</b>											
National Highway Performance Program	\$ 42,820,900.73	\$ 409,245,865.96	\$ 311,674,886.71	\$ 413,338,324.62	\$ 515,753,082.37	\$ 417,430,783.28	\$ 393,176,922.25	\$ 421,523,241.94	\$ 471,337,557.81	\$ 1,661,538,215.79	\$ 1,691,942,449.14
Surface Transportation Program	\$ 41,808,554.81	\$ 194,687,746.06	\$ 171,638,648.26	\$ 196,634,623.52	\$ 217,216,788.56	\$ 198,581,500.98	\$ 267,526,602.87	\$ 200,528,378.44	\$ 264,514,223.91	\$ 790,432,248.99	\$ 920,896,263.60
Congestion Mitigation Air Quality	\$ 15,929,952.24	\$ 26,104,286.42	\$ 11,776,025.49	\$ 26,365,329.29	\$ 12,383,831.24	\$ 26,626,372.15	\$ 12,566,186.53	\$ 26,887,415.02	\$ 12,693,646.12	\$ 105,983,402.88	\$ 49,419,689.38
Safety	\$ 92,584,327.47	\$ 46,618,624.32	\$ 29,027,903.38	\$ 47,084,810.57	\$ 21,559,448.80	\$ 47,550,996.81	\$ 28,690,714.98	\$ 48,017,183.05	\$ 23,035,322.53	\$ 189,271,614.76	\$ 102,313,389.69
Transportation Alternatives	\$ 21,112,114.21	\$ 20,081,349.99	\$ 14,204,026.40	\$ 20,282,163.49	\$ 2,364,982.07	\$ 20,482,976.99	\$ 6,439,484.84	\$ 20,683,790.49	\$ 3,450,649.87	\$ 81,530,280.96	\$ 26,459,143.17
<b>Sub-Total - Apportioned Funds</b>	<b>\$ 214,255,849.46</b>	<b>\$ 696,737,872.75</b>	<b>\$ 538,321,490.24</b>	<b>\$ 703,705,251.48</b>	<b>\$ 769,278,133.04</b>	<b>\$ 710,672,630.21</b>	<b>\$ 708,399,911.46</b>	<b>\$ 717,640,008.94</b>	<b>\$ 775,031,400.24</b>	<b>\$ 2,828,755,763.38</b>	<b>\$ 2,791,030,934.98</b>
Minimum Guarantee/Equity Bonus	\$ 75,988,419.60	\$ -	\$ 5,777,867.04	\$ 53,844,599.50	\$ 87,360.00	\$ -	\$ -	\$ 22,143,820.10	\$ -	\$ 75,988,419.60	\$ 5,865,227.04
National Highway Performance Program - Exempt***	\$ 23,806,172.00	\$ 11,698,655.51	\$ -	\$ 11,815,642.06	\$ -	\$ 11,932,628.62	\$ -	\$ 35,855,787.17	\$ -	\$ 71,302,713.36	\$ -
<b>Total - Apportioned Funds, Equity Bonus, and NHPP Exempt</b>	<b>\$ 314,050,441.06</b>	<b>\$ 708,436,528.26</b>	<b>\$ 544,099,357.28</b>	<b>\$ 769,365,493.04</b>	<b>\$ 769,365,493.04</b>	<b>\$ 722,605,258.83</b>	<b>\$ 708,399,911.46</b>	<b>\$ 775,639,616.21</b>	<b>\$ 775,031,400.24</b>	<b>\$ 2,976,046,896.34</b>	<b>\$ 2,796,896,162.02</b>
Advanced Construction			\$ 145,062,958.77							\$ -	\$ 145,062,958.77
<b>Total - Apportioned Funds, Equity Bonus, and NHPP Exempt, and Advance Construction</b>	<b>\$ 314,050,441.06</b>	<b>\$ 708,436,528.26</b>	<b>\$ 689,162,316.05</b>	<b>\$ 769,365,493.04</b>	<b>\$ 769,365,493.04</b>	<b>\$ 722,605,258.83</b>	<b>\$ 708,399,911.46</b>	<b>\$ 775,639,616.21</b>	<b>\$ 775,031,400.24</b>	<b>\$ 2,976,046,896.34</b>	<b>\$ 2,941,959,120.79</b>
<b>Allocated Funds</b>											
High Priority Projects	\$ 65,721,889.71	\$ 3,028,452.60	\$ 3,028,452.60	\$ 215,976.80	\$ 215,976.80	\$ 7,766,843.12	\$ 7,766,843.12	\$ 10,974,352.60	\$ 10,974,352.68	\$ 21,985,625.12	\$ 21,985,625.20
Federal Lands Access Program (1)	\$ 274,109.39	\$ 2,010,808.00	\$ 2,010,808.00	\$ 2,284,917.39	\$ 3,087,270.34	\$ 2,010,808.00	\$ 2,010,808.00	\$ 2,010,808.00	\$ 2,010,808.00	\$ 8,317,341.39	\$ 9,119,694.34
Recreational Trails Program	\$ 1,596,852.47	\$ 1,443,190.00	\$ 1,443,190.00	\$ 1,443,190.00	\$ 1,443,190.00	\$ 1,443,190.00	\$ 1,443,190.00	\$ 1,443,190.00	\$ 1,443,190.00	\$ 5,772,760.00	\$ 5,772,760.00
Other (2)	\$ 9,052,774.39	\$ 9,052,774.39	\$ 10,247,383.94	\$ -	\$ 3,344,000.00	\$ -	\$ -	\$ -	\$ -	\$ 9,052,774.39	\$ 13,591,383.94
<b>Total Allocated Funds</b>	<b>\$ 76,645,625.96</b>	<b>\$ 15,535,224.99</b>	<b>\$ 16,729,834.54</b>	<b>\$ 3,944,084.19</b>	<b>\$ 8,090,437.14</b>	<b>\$ 11,220,841.12</b>	<b>\$ 11,220,841.12</b>	<b>\$ 14,428,350.60</b>	<b>\$ 14,428,350.68</b>	<b>\$ 45,128,500.90</b>	<b>\$ 50,469,463.48</b>

\*Unobligated Balances reflect prior year SAFETEA-LU Program Balances. SAFETEA-LU fund programs, e.g., IM, NHS, have been rolled into the corresponding MAP-21 Fund Type.

\*\* Unobligated Balances from Previous Years are not included in the 2015- 2018 Estimated Apportionments Total.

\*\*\*Equity Bonus & NHPP Exempt Funds used to balance programming in FY2015 through FY2018 are applied by reducing the Unobligated Equity Bonus Balance from Previous Years. Unobligated Balances in Allocated Funds categories are similarly applied to balance estimated programming levels.

FFY Estimated Apportionments are estimated full year apportionments

(1) Federal Lands Access Program and Recreational Trails Program are programmed on an annual basis

(2) Includes Section 112, Section 115, Section 117, PRNS, Highway Priority, Surface Transportation S129, NTPP, MAP-21 Training and Education, DBE Training, Skills Training, Ferry Boats; Emergency Relief, Highway-Use Tax Evasion Project, Highways for Life Pilot Program and Misc. Demo funds.

## Transportation Improvement Program Approvals

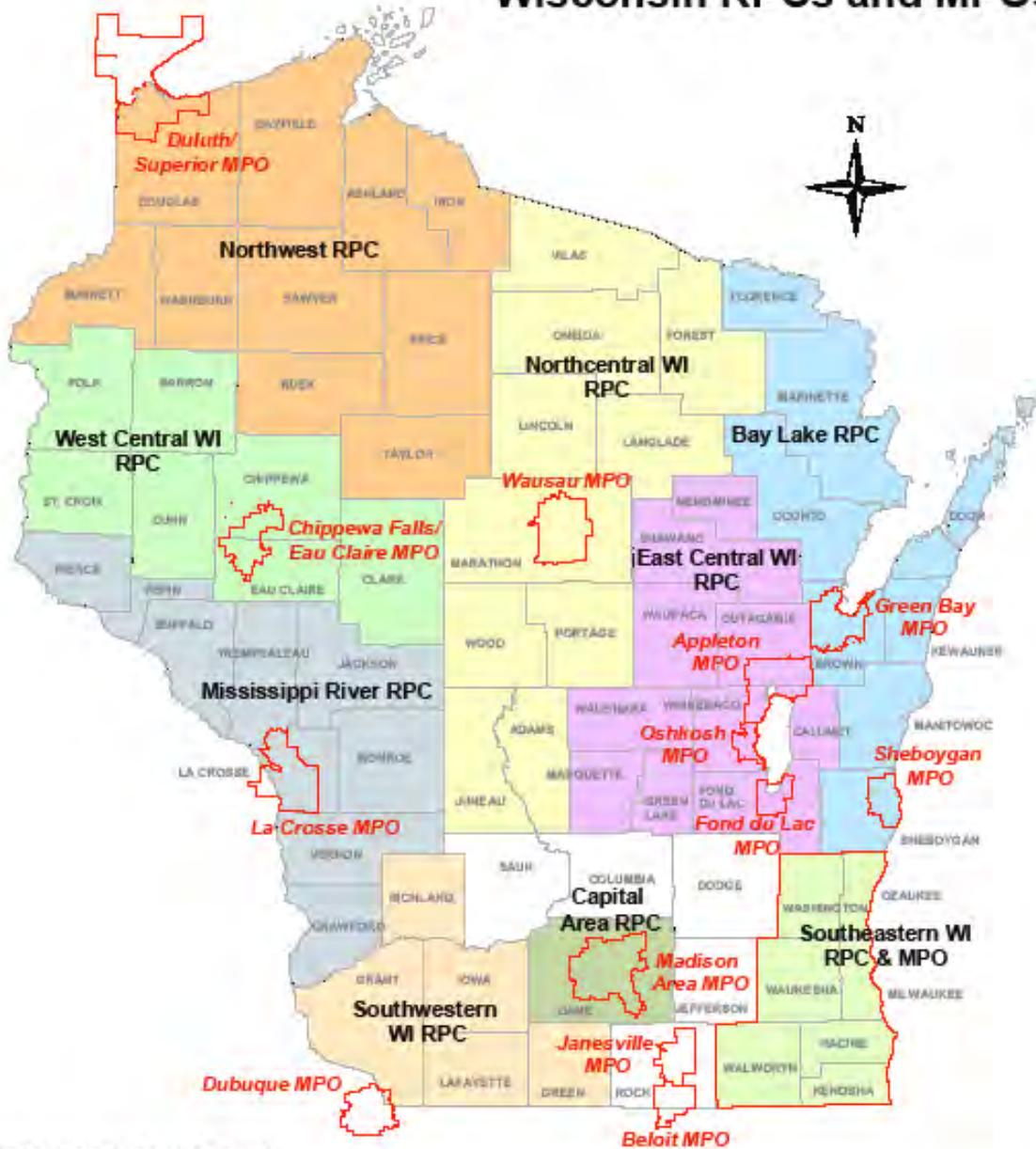
WisDOT Secretary Mark Gottlieb, under authority delegated by Governor Scott Walker, has approved all of the following Transportation Improvement Programs (TIPs) and/or TIP Amendments for the Metropolitan Planning Organizations (MPOs).

1. State Line Area Transportation Study (Beloit, WI-IL MPO); phone 608.364.6690; 2015-2018 TIP as adopted on November 10, 2014 by Resolution No. 2014-7 for the 2035 long-range plan and approved by WisDOT on January 9, 2015.
2. West Central Wisconsin Regional Planning Commission (Chippewa-Eau Claire MPO); phone 715.836.2918; 2014-2018 TIP as adopted on October 30, 2013 by Resolution No. 13-03 for the 2030 long-range plan and approved by WisDOT on January 16, 2014.
3. East Central Wisconsin Regional Planning Commission (Fond du Lac MPO); phone 920.751.4770; 2015-2018 TIP as amended on November 12, 2014 by Resolution No. 06-14 for the 2035 long-range plan and approved by WisDOT on January 9, 2015.
4. East Central Wisconsin Regional Planning Commission (Fox Cities MPO); phone 920.751.4770; 2015-2018 TIP as amended on December 17, 2014 by Resolution No. 29-14 for the 2035 long-range plan and approved by WisDOT on January 9, 2015.
5. Brown County Planning Commission (Green Bay MPO); phone 920.448.6480; 2015-2019 TIP as adopted on October 1, 2014 by Resolution No. 2014-05 for the 2035 long-range plan and approved by WisDOT on January 9, 2015.
6. Janesville Metropolitan Planning Organization (Janesville MPO); phone 608.755.3095; 2015-2020 TIP as adopted on November 10, 2014 by Resolution No. 2014-04 for the 2035 long-range plan and approved by WisDOT on January 9, 2015.
7. La Crosse Area Planning Committee (La Crosse, WI-MN MPO); phone 608.785.5977; 2015-2018 TIP as adopted on November 19, 2014 by Resolution No. 7-2014 for the 2035 long-range plan and approved by WisDOT on January 9, 2015.
8. Madison Area Transportation Planning Board (Madison MPO); phone 608.266.4518; 2015-2019 TIP as adopted on November 5, 2014 by Resolution TPB No. 96 for the 2035 long-range plan and approved by WisDOT on January 9, 2015.
9. East Central Wisconsin Regional Planning Commission (Oshkosh MPO); phone 920.751.4770; 2015-2018 TIP as amended on December 17, 2014 by Resolution No. 28-14 for the 2035 long-range plan and approved by WisDOT on January 9, 2015.

10. Southeastern Wisconsin Regional Planning Commission (Milwaukee, Racine, Kenosha, and Wisconsin portions of Round Lake Beach MPOs); phone 262.547.6721; 2015-2018 TIP as adopted on November 13, 2014 by Resolution No. 2014-24 for the 2035 long-range plan and approved by WisDOT on January 9, 2015.
  
11. Bay-Lake Regional Planning Commission (Sheboygan MPO); phone 920.448.2820; 2015-2018 TIP as adopted on December 12, 2014 by Resolution 8-2014 for the 2035 long-range plan and approved by WisDOT on January 9, 2015.
  
12. Duluth-Superior Metropolitan Interstate Council, (Duluth-Superior MPO); phone 218.529.7506; 2015-2018 TIP as amended on October 15, 2014 by Resolution No. 14-09 for the 2035 long-range plan and approved by WisDOT on January 9, 2015.
  
13. Marathon County Metropolitan Planning Commission (Wausau MPO); phone 715.261.6043; 2015-2018 TIP as adopted on November, 11, 2014 by Resolution No. 6-14 for the 2035 long-range plan and approved by WisDOT on January 9, 2015.
  
14. East Central Intergovernmental Association (Dubuque, IA MPO); phone 563.556.4166; 2015-2018 TIP as adopted on June 12, 2014 for the 2031 long-range plan and approved by WisDOT on January 9, 2015.

Transit Funds Sections 5303, 5304, 5311, 5314, 5316 and 5317, are reflected in individual TIPs and are administered by WisDOT. Transit Funds Sections 5307, 5309, 5310 and 5339, are reflected in individual TIPs and can be administered by WisDOT or directly between FTA and the urbanized area transit operator.

# Wisconsin RPCs and MPOs



\*The red borders of the MPOs indicate approved planning area boundaries.  
 \*Columbia, Dodge, Jefferson, Rock, and Sauk Counties are not members of and are not served by any RPC.

## **Federal Transit Assistance Programs**

The following are federal transit assistance programs authorized under Moving Ahead for Progress in the 21<sup>st</sup> Century (MAP-21), which reauthorized the federal surface transportation programs. MAP-21 amends the federal transit laws and took effect October 1, 2012.

### **Section 5303: Metropolitan Transportation Planning Program**

Section 5303 is a formula-based grant program apportioned annually to states for use. All 5303 planning funds are transferred to the Federal Highway Administration. Federal share is 80% with a required 20% non-federal match.

### **Section 5304: Statewide Transportation Planning Program**

Section 5304 is a formula-based grant program apportioned annually to the states for use in rural planning and research. Federal share is 80% with a required 20% non-federal match.

### **Section 5307: Urbanized Area Formula Program**

This program provides grants to urbanized areas (over 50,000 in population) for public transportation capital, planning, and job access and reverse commute projects, as well as operating expenses in certain circumstances. The federal share for capital projects is 80% with a required 20% local match. The federal share for operating projects is 50% of the net deficit. WisDOT allocates the portion of this funding known as the 'Governor's Apportionment' among transit systems in communities with populations between 50,000 and 200,000 as defined by the most recent Census.

### **Section 5310: Enhanced Mobility of Seniors and Individuals with Disabilities**

This program is intended to enhance mobility of seniors and persons with disabilities by providing funds for programs to serve the special needs of transit-dependent populations beyond traditional public transportation services and Americans with Disabilities Act (ADA) complementary paratransit services. This program consolidates two SAFETEA-LU programs: Section 5317 – New Freedom and Section 5310 – Elderly and Disabled Capital Assistance. The federal share for capital projects is 80% with a required 20% local match. The federal share for operating projects is 50% of the net deficit.

### **Section 5311: Formula Grants for Rural Areas**

Section 5311 is a formula grant program for non-urbanized areas (under 50,000 in population) that provides capital and operating assistance for public transportation systems. Eligible activities include capital, operating assistance, and planning expenses. Job access and reverse commute projects are now eligible projects as well. The federal share for capital projects is 80% with a required 20% local match. The federal share for operating projects is 50% of the net deficit.

### **Section 5311(b)(3): Rural Transportation Assistance Program (RTAP)**

Section 5311(b)(3) is formula funding for states to provide research, technical assistance, and training to improve the delivery of transit services in non-urbanized areas (under 50,000 in population).

**Section 5339: Bus and Bus Facilities Formula Grants**

Section 5339 provides capital funding to replace, rehabilitate, and purchase buses and related equipment and to construct bus-related facilities. It replaces the Section 5309 Bus and Bus Facilities program under SAFETEA-LU. The federal share is 80% with a required 20% local match.

**Section 5310: Elderly Individuals and Individuals with Disabilities Program**

Section 5310 is a formula grant program in SAFETEA-LU for the purpose of assisting in meeting the transportation needs of elderly individuals and individuals with disabilities in urbanized and non-urbanized areas. Eligible activities are capital (i.e., wheelchair-accessible buses and vans) and state administrative expenses. This program was combined with Section 5317 under MAP-21. WisDOT is programming unspent balances authorized under SAFETEA-LU from prior years.

**Section 5314: Supplemental Transportation Rural Assistance Program (STRAP)**

STRAP is a one-time pilot program created under SAFETEA-LU. The program was designed to supplement and expand existing rural transit systems in Wisconsin by allowing operating expenses of rural transit systems to be reimbursed at a higher rate of federal match than under the Section 5311 program. Eligible activities include planning, capital, and operating assistance. STRAP was discontinued under MAP-21. WisDOT is programming unspent balances authorized under SAFETEA-LU from prior years.

**Section 5316: Job Access and Reverse Commute Program (JARC)**

Section 5316 is a formula-based program created under SAFETEA-LU for improving access to transportation services to employment and employment related activities for welfare recipients and eligible low income individuals and to transport residents of urbanized areas and non-urbanized areas to suburban employment opportunities. Eligible activities include capital, operating assistance, and administrative expenses. Under MAP-21, JARC is no longer a stand-alone program. WisDOT is programming unspent balances authorized under SAFETEA-LU from prior years.

**Section 5317: New Freedom Program**

Section 5317 is a formula-based program created under SAFETEA-LU that provides funding for new public transportation services and public transportation alternatives beyond those required by the Americans with Disabilities Act of 1990. Eligible activities include capital, operating assistance, and administrative expenses. This program was combined with Section 5310 under MAP-21. WisDOT is programming unspent balances authorized under SAFETEA-LU from prior years.



**Anticipated Federal Transit Funding Levels, 2015-2018**  
**State of Wisconsin<sup>1</sup>**

Program	2015	2016	2017	2018
<b>MAP-21 Transit Funding and Programs</b>				
<b>Section 5303<sup>2</sup></b>	\$1,378,414	\$1,411,496	\$1,445,372	\$1,480,061
<b>Section 5304</b>	\$311,501	\$318,977	\$326,632	\$334,472
<b>Section 5307<sup>3</sup></b>	\$16,542,211	\$16,939,224	\$17,345,765	\$17,762,064
<b>(Planning)</b>	\$0	\$0	\$0	\$0
<b>(Capital)</b>	\$0	\$0	\$0	\$0
<b>(Operating)</b>	\$16,542,211	\$16,939,224	\$17,345,765	\$17,762,064
<b>Section 5310</b>	\$2,799,311	\$2,866,493	\$2,935,289	\$3,005,737
<b>(Administration)</b>	\$279,931	\$286,649	\$293,529	\$300,574
<b>(Capital)</b>	\$1,539,621	\$1,576,571	\$1,614,409	\$1,653,155
<b>(Operating)</b>	\$979,759	\$1,003,273	\$1,027,351	\$1,052,008
<b>Section 5311</b>	\$15,536,808	\$15,909,691	\$16,291,524	\$16,682,521
<b>(Administration)</b>	\$650,000	\$650,000	\$650,000	\$650,000
<b>(Capital)</b>	\$1,553,681	\$1,590,969	\$1,629,152	\$1,668,252
<b>(Operating)</b>	\$13,333,127	\$13,668,722	\$14,012,372	\$14,364,269
<b>Section 5311(b)(3)</b>	\$269,301	\$275,764	\$282,383	\$289,160
<b>Section 5339<sup>4</sup></b>	\$2,770,826	\$2,837,326	\$2,905,422	\$2,975,152
<b>SAFETEA-LU Transit Funding and Programs</b>				
<b>Section 5310</b>	\$0			
<b>(Capital)</b>	\$0			
<b>Section 5314-STRAP</b>	\$0			
<b>(Capital)</b>	\$0			
<b>(Operating)</b>	\$0			
<b>Section 5316</b>	\$493,256			
<b>(Capital)</b>	\$368,713			
<b>(Operating)</b>	\$124,543			
<b>Section 5317</b>	\$40,000			
<b>(Capital)</b>	\$30,000			
<b>(Operating)</b>	\$10,000			

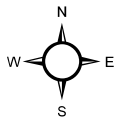
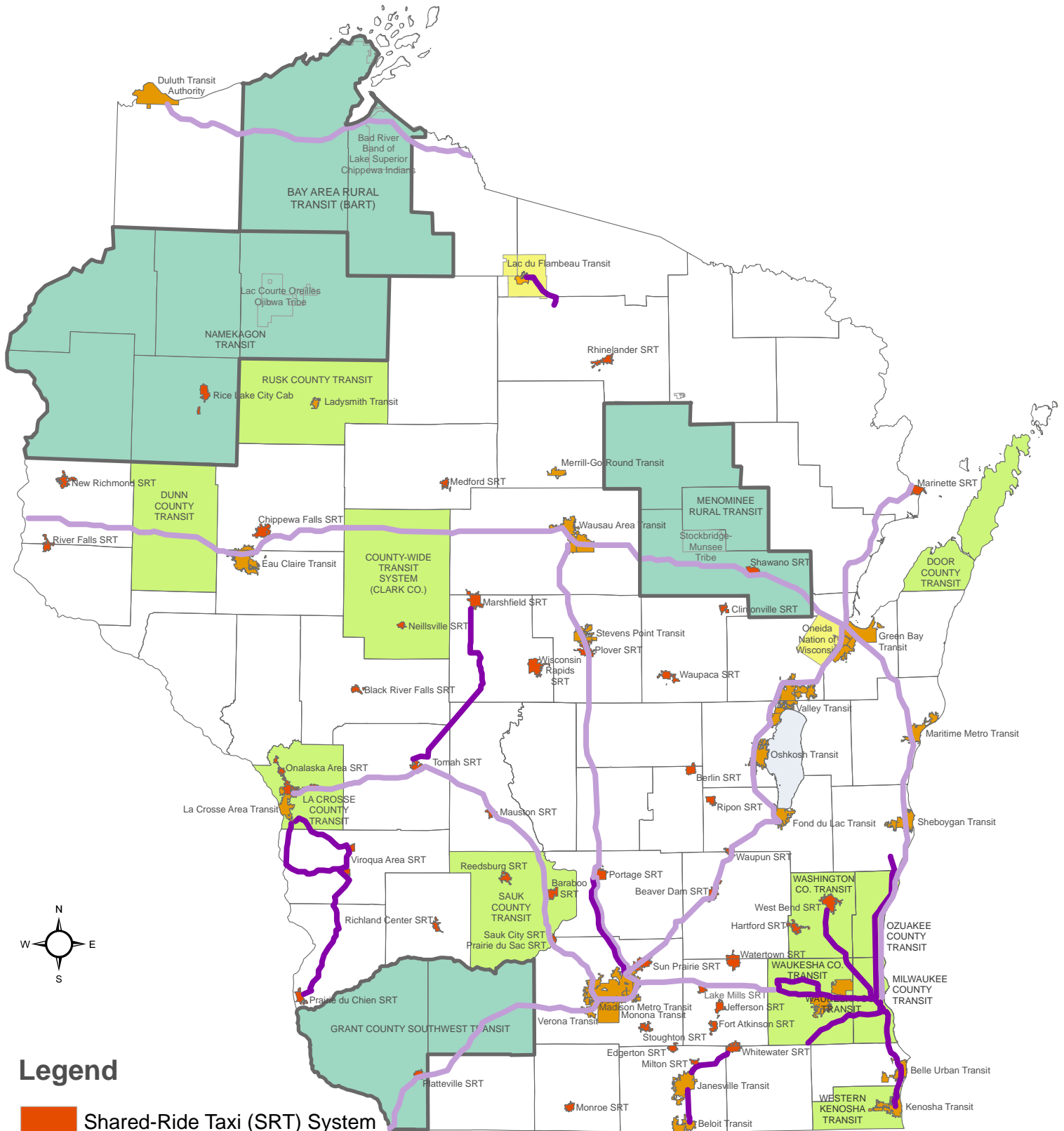
<sup>1</sup> Amounts shown in this table are annual estimates. The available amount for a program is based on funding as authorized under Moving Ahead for Progress in the 21st Century Act, (P. L. 112-141, 2012). The values appropriated for FFY 2015 are kept flat from 2014 and increases of 2.4% are estimated for 2016, 2017 and 2018.

<sup>2</sup> Section 5303 funds are transferred to the Federal Highways Administration.

<sup>3</sup> Funds illustrated for Section 5307 are the Governor's Apportionment. Funds are also allocated directly to large urban transit systems.

<sup>4</sup> Funds illustrated for Section 5339 are the statewide allocation and the Governor's Apportionment. Funds are also allocated directly to large urban transit systems.

# 2014 WISCONSIN PUBLIC TRANSIT SYSTEMS



## Legend

- Shared-Ride Taxi (SRT) System
- Municipal Bus System
- Reservation-Wide Transit System
- County-Wide Transit System
- Multi-County Transit System
- Publicly Funded Inter-City Service
- Shuttle/Committer Service

FEDERAL  
RAILROAD  
ADMINISTRATION  
PROGRAM

For informational purposes only

## **Intercity Passenger Rail Projects**

Several potential Federal Railroad Administration Program funded projects may be identified in studies that are currently underway. Some would require funding beginning in SFY 2015. At the time of publication of the Draft STIP, good estimates of the timing and funding amounts required were not available.

Studies with estimated timing are:

- 1) Adding one to three additional daily round-trip frequencies between Milwaukee and Chicago on the Hiawatha Service in cooperation with the State of Illinois. The project would involve final design (SFY 2015 - 2016) and construction (SFY2017 - 2018), depending on the outcome of the ongoing Environmental Assessment and Service Development Plan (SFY 2015).
  - a) Potential projects in Wisconsin identified in the Environmental Assessment and Service Development Plan to accommodate the additional round-trip frequencies:
    - i) Muskego Yard signalization and track improvements (Milwaukee)
    - ii) Milwaukee Airport Rail Station second platform with overhead access (Milwaukee)
    - iii) CTC signalization between Milwaukee Intermodal Station and Cutoff
- 2) Adding one new state-supported intercity passenger rail frequency between Chicago and the Twin Cities on the Amtrak Empire Builder corridor, depending on the outcome of the ongoing Second Empire Builder Frequency Feasibility Study. A subsequent NEPA study may be required and would involve environmental clearance and Preliminary Engineering (SFY 2015 - 2016).
  - a) Based on the results of the NEPA study, the next steps could be Final Design (SFY2016) and construction (SFY 2016 -18) of infrastructure improvements identified in the NEPA study.
- 3) Potential study rerouting of Canadian Pacific freight service on to Union Pacific Milwaukee Subdivision (SFY 2015), pending results of the ongoing study to add one to three additional Hiawatha Service frequencies between Milwaukee and Chicago (Environmental Assessment and Service Development Plan (SFY 2015).

# Roadway & Bridge Improvement Programs

The pages that follow list all of WisDOT's projects planned for implementation in Calendar Years 2015, 2016, 2017 and 2018. Projects are sorted in the following order:

CALENDAR YEAR

DIVISION-BUREAU (REGION)

COUNTY NAME

HIGHWAY NUMBER

SCHEDULE DATE

PROJECT ID

It should be noted that the list contains some minimal over-programming (i.e., more projects than can actually be funded in a given year) to allow for attrition, that is, projects being delayed or dropped for other than financial reasons. Preliminary engineering projects will not be contained in the following list although they are likely to be listed in the appropriate MPO TIP.

It should also be noted that the FEDERAL FUND TYPE (or lack of) shown for each project represents a *tentative* fund assignment that may or may not become reality. WisDOT reserves the right to change the federal fund type on individual projects at any time prior to obligation, when necessary, consistent with its overall obligation plan to maximize the use of available federal aid.

Note: The estimated cost range is provided so that WisDOT can award projects by using the competitive process and not disclose bidding information.

## Transition in Programming from SAFETEA-LU to MAP-21 Funding Programs

Federal-aid highway and transit funding programs changed effective October 1, 2012 as a result of the 2012 transportation reauthorization act *Moving Ahead for Progress in the 21st Century Act* (MAP-21). The STIP reflects project programming based on the previous SAFETEA-LU funding programs. SAFETEA-LU program eligibility was retained within the condensed structure of the MAP-21 funding programs. The following table indicates how SAFETEA-LU funding programmed in the STIP relates to MAP-21 revenue programs while the transition in programming is underway.

### Federal-aid Highway Programs

MAP-21	SAFETEA-LU
National Highway Performance Program (NHPP)	NHS, IM, & Bridge (on NHS)
Surface Transportation Program (STP)	STP & Bridge (non-NHS)
Congestion Mitigation & Air Quality Improvement Program (CMAQ)	CMAQ
Highway Safety Improvement Program (HSIP)	HSIP (incl. High Risk Rural Roads)
Railway-Highway Grade Crossing	Railway Highway Grade Crossing
Transportation Alternatives	Transportation Enhancements, Safe Routes to School, Recreational Trails

### Federal-aid Transit Programs

MAP-21	SAFETEA-LU
Urbanized Area Formula Grants (5307)	Urbanized Area Formula Grants (5307) Job Access & Reverse Commute Program (5316) (Part)
Enhanced Mobility of Seniors and Individuals with Disabilities (5310)	Elderly & Persons with Disabilities Program (5310) New Freedom Program (5317)
Rural Area Formula Grants (5311)	Nonurbanized Area Formula Program (5311) Job Access & Reverse Commute Program (5316) (Part)
State of Good Repair Program (5337) (Formula)	Fixed Guideway Modernization (5309) (Discretionary)
Bus and Bus Facilities Formula Program (5339)	Bus and Bus-Related Projects (5309) (Discretionary)
Fixed Guideway Capital Investment Grants (5309)	New Starts & Small Starts Programs (5309) (Discretionary)

## Funding Codes

<u>Fund Type</u>	<u>Project Prefix</u>
Congestion Mitigation Air Quality	CMAQ, CM
Surface Transportation Program (STP)	STP, SPIBR, STP-D, STP-R, STP-S, STP-U, STPG, STPS, RS, F, FBD, HES, STO, STPI
High Priority Projects	HPP, HPPNH, HPIIB, HPD
Minimum Guarantee	MG, MA, MGSTP
National Highway System	NHS, NH, NHSTP, NHI
National Recreational Trails (funds transferred to DNR)	NRT
Interstate Maintenance	IM, IR, IH
Discretionary Allocations	ICES, ITS, NCPD, TCSE, ER
Bridge Replacement and Rehabilitation	BR, BH, BR/BH, BRBH, BRM, BHO, BRO, BHF, BRF
Public Land and Forest Highway Programs	PLH, FH, OMA
Statewide Metropolitan Planning	SPR, PL
Transportation Alternatives Program	TAP

## Local Programs

All these programs, except for the Local Bridge Program, utilize federal and local funds to pay for local projects. In addition to federal and local funds, the Local Bridge Program may also utilize state funds to pay for local projects.

**Local Bridge Program:** Funds the improvement of local bridges. This includes engineering, real estate and construction costs for administering and implementing bridge improvements on roads not a part of the State Trunk Highway (STH) System.

**Local Highway Improvement Assistance:** Funds the improvement of local highways, including engineering, real estate, construction costs, and department services on roads not a part of the STH System.

***STP Urban Program:*** Improvements in urban areas with populations greater than 5,000. Also non-highway projects including multi-modal facilities, transit capital improvements, and, bicycle and pedestrian facilities.

***STP Rural Program:*** Improvements to roads and streets functionally classified as higher than rural minor collectors. Also non-highway projects including multi-modal facilities, transit capital improvements, and, bicycle and pedestrian facilities.

***STP Freight Program:*** A new two-year pilot initiative for FYs 2014-2015. Under the STP-Freight initiative, federal funds will be allocated to projects that improve freight connections. These projects will not count against a local sponsor's STP-Urban, STP-Rural, or Local Bridge program entitlement balance.

**Congestion Mitigation Air Quality (CMAQ):** Funds projects that have a positive impact on air quality including highway efficiency improvements, car pooling, transit improvements, development of bicycle and pedestrian facilities, and, alternative fuel facility and vehicle projects.

**The Transportation Alternatives Program (TAP):** Funds transportation improvement projects that "expand travel choice, strengthen the local economy, improve the quality of life, and protect the environment." TAP is a new legislative program that was authorized in 2012 by federal transportation legislation, the Moving Ahead for Progress in the 21st Century Act (MAP-21). With certain exceptions, projects that met eligibility criteria for the previously separate Safe Routes to School Program, Transportation Enhancements, and/or the Bicycle & Pedestrian Facilities Program will be eligible TAP projects.



## State Programs

All these programs utilize federal, state and/or local funds to pay for projects located on the State Trunk Highway (STH) system.

**Major Highway Development:** Major Highway Development projects are generally the most complex, costly and controversial projects initiated by WisDOT. They are long-term solutions to the most serious deficiencies on highly traveled segments of the highway system. A Major Project is one that has a total cost of more than \$83.5 million or a total cost of \$33.4 million and involves one of the following:

- 1) *Constructing a new highway* 2.5 miles or more in length;
- 2) *Reconstructing or reconditioning* an existing highway by one of the following:
  - a) Relocating 2.5 miles or more of existing highway;
  - b) Adding one or more lanes 5 miles or more in length to the existing highway;
  - c) Improving to freeway standards 10 miles or more of existing divided highway having two or more lanes in either direction.

**Improvement of State Bridges:** The state bridges subprogram funds improvements to bridges on the non-Interstate portion of the STH System, including bridge replacements and major bridge repairs. It does not include bridges that can be effectively treated through routine repair--those are done through the maintenance program. State bridge improvements are of two types:

- 1) Replacement: Constructing a new bridge to replace an exiting, deteriorated ones;
- 2) Rehabilitation: Restoring the structural integrity of an existing bridge using less extreme measures than replacement, but more than routine maintenance.

State bridges are also categorized by cost:

- 1) High-cost bridges are those whose deck areas are 40,000 square feet or more;
- 2) Routine bridges are those whose deck areas are less than 40,000 square feet.

**Highway Traffic Operations:** This subprogram includes all the repair and operation of pavement markings, traffic signs, traffic operation improvements and freeway detours.

**Backbone Rehabilitation:** The Backbone Rehabilitation subprogram deals with improvements to Wisconsin's 1,580-mile Backbone highway system that includes all 743 miles of interstate routes. It includes rest areas and information center improvements, bridge widening, bridge deck replacements, various types of pavement rehabilitation and increased access to the system itself.

State Programs (continued)

**Existing Highway Improvements:** The Existing Highway Improvements program funds improvements to the non-Interstate portion of the STH System. The program funds "3R" improvements (resurfacing, reconditioning and reconstructing) to existing roadways), the minor addition of lanes, traffic and safety improvements, and minor realignments of roadway. Improvements in this subprogram are categorized by the type of work involved:

- Resurfacing: Rehabilitating the surface of a pavement to provide a smoother ride and to extend the pavement's structural life. Can also include pavement widening and/or shoulder paving to improve safety and reduce shoulder maintenance costs.
- Reconditioning: Resurfacing and, in addition, improving an isolated grade, curve or intersection.
- Pavement Replacement: The highest type of "resurfacing" whereby the existing pavement structure is replaced with a new one. Does not include widening of the roadway.
- Reconstruction: Total rebuilding of the highway to provide a safer facility, to improve geometrics (i.e. longer passing and stopping sight distances, broader turning radii, additional lanes at intersections) and increased traffic handling capabilities. Other benefits are a smoother ride, reduced travel time and lower maintenance costs.

**Maintenance Program:** This program funds the refurbishment, repair, cleaning, painting, re-lamping, etc., of existing traffic control devices (TCDs). Although state crews do most of the routine maintenance on TCDs, the nature of some of the work and/or the sheer volume of it requires outside help. The biggest items are sign refurbishment of the large freeway guide signs, cleaning and re-lamping of the highway lighting units and traffic control signals on the system.

## **Safety Programs**

All these programs utilize federal funds and the match is either state, local or railroad funds, depending upon the jurisdiction of the highway and type of railroad project. These funds pay for activities that promote safety. The Highway Safety Improvement Program is incorporated into the safety related projects listed by Region in the STIP.

**Highway Safety Improvement Program (HSIP):** Funds street and highway improvements to high crash locations on state, county and local highways, including the Interstate System. Generally speaking, low cost improvements that maximize safety benefits are sought.

**Railroad Crossing Warning Devices:** Funds signal warning device installations, circuitry improvements, flashing lights, cantilevered flashing lights and gates.

**Railroad Crossing Elimination of Hazards:** Funds geometric improvements (grades), modular crossings, separations (limited because of high costs), consolidations and closures.

# **Central Office Projects**

**2015-2018 FINAL STIP Project Listing  
C.O.  
ADAMS County**

<b>Year</b>	<b>Project</b>	<b>Sch Dt</b>	<b>Pgm</b>	<b>Contract Type</b>	<b>Concept</b>	<b>Net Miles</b>	<b>HWY</b>	<b>Project Description WISDOT Program</b>	<b>Estimate Anticipated Funding</b>
2017	1009-94-53	06/25/17	207	R/R	MISC	0.000		6TH AVENUE	\$100,000 - \$249,999
								TOWN OF NEW CHESTER	
								UP CROSSING SIGNALS & GATES	
								SAFETY OCR - RAILROAD WARNING DEVICES	RAIL HWY PROTECT DEV

**2015-2018 FINAL STIP Project Listing  
C.O.  
BROWN County**

Year	Project	Sch Dt	Pgm	Contract Type	Concept	Net Miles	HWY	Project Description WISDOT Program	Estimate Anticipated Funding
2016	1009-93-62	06/25/16	207	R/R	MISC	0.000		CTH M (LINEVILLE RD)	\$100,000 - \$249,999
								VILLAGE OF HOWARD	
								ELS CROSSING SIGNALS & GATES	
								SAFETY OCR - RAILROAD WARNING DEVICES	RL HWY CROSS HAZ ELI
2016	1009-93-63	06/25/16	207	R/R	MISC	0.000		CTH B (SCHOOL LN)	\$100,000 - \$249,999
								VILLAGE OF SUAMICO	
								ELS CROSSING SIGNALS & GATES	
								SAFETY OCR - RAILROAD WARNING DEVICES	RL HWY CROSS HAZ ELI
2018	1009-93-64	06/25/18	207	R/R	MISC	0.000	LOC STR	NORFIELD RD	\$100,000 - \$249,999
								VILLAGE OF SUAMICO	
								CN CROSSING SIGNALS & GATES	
								SAFETY OCR - RAILROAD WARNING DEVICES	RAIL HWY PROTECTIVE

**2015-2018 FINAL STIP Project Listing  
C.O.  
CALUMET County**

Year	Project	Schd Dt	Pgm	Contract Type	Concept	Net Miles	HWY	Project Description WISDOT Program	Estimate Anticipated Funding
2016	1009-93-61	06/25/16	207	R/R	MISC	0.000		PIGEON RD	\$100,000 - \$249,999
								TOWN OF HARRISON	
								WCL CROSSING SIGNALS & GATES	
								SAFETY OCR - RAILROAD WARNING DEVICES	RL HWY CROSS HAZ ELI
2016	1009-00-74	07/25/16	290	MIS	MISC	0.000	LOC STR	ECWRPC SRTS PGM SFY 2017 YR2	\$500,000 - \$749,999
								ECWRPC COUNTIES	
								ECWRPC SRTS PGM SFY 2017 YR2	
								SAFE ROUTES TO SCHOOL	TAP-URBANIZED>200K
2015	1009-00-68	07/25/15	290	MIS	MISC	0.000	NON HWY	ECWRPC SRTS PGM SFY 2016 YR1	\$500,000 - \$749,999
								ECWRPC COUNTIES	
								ECWRPC SRTS PGM SFY 2016 YR1	
								SAFE ROUTES TO SCHOOL	TAP-URBANIZED>200K

**2015-2018 FINAL STIP Project Listing  
C.O.  
CHIPPEWA County**

<b>Year</b>	<b>Project</b>	<b>Schd Dt</b>	<b>Pgm</b>	<b>Contract Type</b>	<b>Concept</b>	<b>Net Miles</b>	<b>HWY</b>	<b>Project Description WISDOT Program</b>	<b>Estimate Anticipated Funding</b>
2016	1009-96-27	06/25/16	207	R/R	MISC	0.000		125TH ST	\$100,000 - \$249,999
								TOWN OF WOODMOHR	
								PGR - REUSE SIGNALS & GATES	
								SAFETY OCR - RAILROAD WARNING DEVICES	RL HWY CROSS HAZ ELI



**2015-2018 FINAL STIP Project Listing  
C.O.  
COLUMBIA County**

Year	Project	Schd Dt	Pgm	Contract Type	Concept	Net Miles	HWY	Project Description WISDOT Program	Estimate Anticipated Funding
	1013-01-08		303	I/E	MISC	0.270	IH 039	LAKE DELTON - MADISON	\$250,000 - \$499,999
								SAFETY REST AREAS 11 & 12	
								DES OPS/DRAINAGE IMPROVEMENTS	
								ROADSIDE FACILITIES	NATIONAL HIGHWAY PER
2017	1013-01-78	07/11/17	303	LET	MISC	0.270	IH 039	LAKE DELTON - MADISON	\$3,000,000 - \$3,999,999
								SAFETY REST AREAS 11 & 12	
								CONST OPS/DRAINAGE IMPROVEMENTS	
								ROADSIDE FACILITIES	NATIONAL HIGHWAY PER
2015	5640-02-81	05/12/15	303	LET	MISC	0.010	STH 113	LODI - MERRIMAC	\$250,000 - \$499,999
								SOUTH FERRY LANDING WAYSIDE	
								CONST/WAYSIDE BUILDING	
								ROADSIDE FACILITIES	NON-FEDERAL

**2015-2018 FINAL STIP Project Listing  
C.O.  
DANE County**

Year	Project	Schd Dt	Pgm	Contract Type	Concept	Net Miles	HWY	Project Description WISDOT Program	Estimate Anticipated Funding
2016	1009-92-74	06/25/16	207	R/R	MISC	0.000		WILLIAMS DR	\$100,000 - \$249,999
								STOUGHTON	
								WSOR CROSSING SIGNALS & GATES	
								SAFETY OCR - RAILROAD WARNING DEVICES	RL HWY CROSS HAZ ELI
2016	1009-92-75	06/25/16	207	R/R	MISC	0.000		DOOR CREEK RD	\$100,000 - \$249,999
								STOUGHTON	
								WSOR CROSSING SIGNALS & GATES	
								SAFETY OCR - RAILROAD WARNING DEVICES	RL HWY CROSS HAZ ELI
2016	1009-92-76	06/25/16	207	R/R	MISC	0.000		HANERVILLE RD	\$100,000 - \$249,999
								TOWN OF DUNKIRK	
								WSOR CROSSING SIGNALS & GATES	
								SAFETY OCR - RAILROAD WARNING DEVICES	RL HWY CROSS HAZ ELI
2016	1009-92-77	06/25/16	207	R/R	MISC	0.000		HAMMOND RD	\$100,000 - \$249,999
								TOWN OF DUNKIRK	
								WSOR - CROSSING SIGNALS & GATES	
								SAFETY OCR - RAILROAD WARNING DEVICES	RL HWY CROSS HAZ ELI
2016	1009-92-78	06/25/16	207	R/R	MISC	0.000		LESLIE RD	\$100,000 - \$249,999
								TOWN OF DUNKIRK	
								WSOR - CROSSING SIGNALS & GATES	
								SAFETY OCR - RAILROAD WARNING DEVICES	RL HWY CROSS HAZ ELI
2016	1009-92-79	06/25/16	207	R/R	MISC	0.000		EXCHANGE ST	\$100,000 - \$249,999
								VILLAGE OF MCFARLAND	
								WSOR - CROSSING SIGNALS & GATES	
								SAFETY OCR - RAILROAD WARNING DEVICES	RL HWY CROSS HAZ ELI
2016	1009-92-80	06/25/16	207	R/R	MISC	0.000		PAULSON RD	\$100,000 - \$249,999
								VILLAGE OF MCFARLAND	
								WSOR - CROSSING SIGNALS & GATES	

**2015-2018 FINAL STIP Project Listing**  
**C.O.**  
**DANE County**

Year	Project	Schd Dt	Pgm	Contract Type	Concept	Net Miles	HWY	Project Description WISDOT Program	Estimate Anticipated Funding
								SAFETY OCR - RAILROAD WARNING DEVICES	RL HWY CROSS HAZ ELI
2016	1009-92-81	06/25/16	207	R/R	MISC	0.000		SIGGELKOW RD	\$100,000 - \$249,999
								VILLAGE OF MCFARLAND	
								WSOR - CROSSING SIGNALS & GATES	
								SAFETY OCR - RAILROAD WARNING DEVICES	RL HWY CROSS HAZ ELI
2017	1009-91-77	06/25/17	207	R/R	MISC	0.000		CTH N	\$100,000 - \$249,999
								TOWN OF DUNKIRK	
								WSOR CROSSING SIGNALS & GATES	
								SAFETY OCR - RAILROAD WARNING DEVICES	RL HWY PROTECT DEV S
2017	1009-91-83	06/25/17	207	R/R	MISC	0.000		CTH B	\$100,000 - \$249,999
								TOWN OF PLEASANT SPRINGS	
								WSOR CROSSING SIGNALS & GATES	
								SAFETY OCR - RAILROAD WARNING DEVICES	RL HWY PROTECT DEV S
2017	1009-91-84	06/25/17	207	R/R	MISC	0.000		WILLIAMS POINT DR	\$100,000 - \$249,999
								TOWN OF PLEASANT SPRINGS	
								WSOR CROSSING SIGNALS & GATES	
								SAFETY OCR - RAILROAD WARNING DEVICES	RL HWY PROTECT DEV S
2017	1009-91-88	06/25/17	207	R/R	MISC	0.000		CTH M	\$100,000 - \$249,999
								TOWN OF WESTPORT	
								WSOR REPLACE BARRIER W/CONVENT GATE	
								SAFETY OCR - RAILROAD WARNING DEVICES	NON-FEDERAL
2017	1009-91-79	06/25/17	207	R/R	MISC	0.000	LOC STR	USH 51 (E MAIN ST)	\$100,000 - \$249,999
								CITY OF STOUGHTON	
								WSOR CROSSING SIGNALS & GATES	
								SAFETY OCR - RAILROAD WARNING DEVICES	RL HWY PROTECT DEV S

**2015-2018 FINAL STIP Project Listing  
C.O.  
DODGE County**

Year	Project	Schd Dt	Pgm	Contract Type	Concept	Net Miles	HWY	Project Description WISDOT Program	Estimate Anticipated Funding
2017	1009-91-75	06/25/17	207	R/R	MISC	0.000		LINCOLN RD	\$100,000 - \$249,999
								TOWN OF ASHIPPUN	
								UP CROSSING SIGNALS & GATES	
								SAFETY OCR - RAILROAD WARNING DEVICES	RAIL HWY PROTECTIVE
2017	1009-91-76	06/25/17	207	R/R	MISC	0.000		ROOSEVELT RD	\$100,000 - \$249,999
								TOWN OF ASHIPPUN	
								UP CROSSING SIGNALS & GATES	
								SAFETY OCR - RAILROAD WARNING DEVICES	RAIL HWY PROTECTIVE

**2015-2018 FINAL STIP Project Listing**  
**C.O.**  
**DUNN County**

Year	Project	Sch Dt	Pgm	Contract Type	Concept	Net Miles	HWY	Project Description WISDOT Program	Estimate Anticipated Funding
	1022-04-06		303	I/E	MISC	0.760	IH 094	MENOMONIE - EAU CLAIRE	\$100,000 - \$249,999
								MENOMONIE SFTY & WEIGHT FACILITY	
								DESIGN/MISC/WEIGHT FCLTY/SALT SHED	
								ROADSIDE FACILITIES	NON-FEDERAL
2018	1022-04-76	02/13/18	303	LET	MISC	0.420	IH 094	MENOMONIE - EAU CLAIRE	\$1,000,000 - \$1,999,999
								IH 94 WB VIRTUAL WEIGH STATION	
								CONSTRUCTION/MISCELLANEOUS	
								ROADSIDE FACILITIES	NON-FEDERAL
2018	1022-04-86	02/13/18	303	LET	MISC	0.340	IH 094	MENOMONIE - EAU CLAIRE	\$500,000 - \$749,999
								IH94 SALT STORAGE & SWEF DEMOLITION	
								CONSTRUCTION/MISCELLANEOUS	
								ROADSIDE FACILITIES	NON-FEDERAL

**2015-2018 FINAL STIP Project Listing**

**C.O.**

**EAU CLAIRE County**

<b>Year</b>	<b>Project</b>	<b>Schd Dt</b>	<b>Pgm</b>	<b>Contract Type</b>	<b>Concept</b>	<b>Net Miles</b>	<b>HWY</b>	<b>Project Description WISDOT Program</b>	<b>Estimate Anticipated Funding</b>
2017	1009-96-26	06/25/17	207	R/R	MISC	0.000		KANE RD	\$100,000 - \$249,999
								TOWN OF UNION	
								UP - CROSSING SIGNALS & GATES	
								SAFETY OCR - RAILROAD WARNING DEVICES	RL HWY PROTECT DEV S

**2015-2018 FINAL STIP Project Listing  
C.O.  
GREEN County**

<b>Year</b>	<b>Project</b>	<b>Schd Dt</b>	<b>Pgm</b>	<b>Contract Type</b>	<b>Concept</b>	<b>Net Miles</b>	<b>HWY</b>	<b>Project Description WISDOT Program</b>	<b>Estimate Anticipated Funding</b>
2017	1009-91-89	06/25/17	207	R/R	MISC	0.000	OFF SYS	STH 69	\$100,000 - \$249,999
								CITY OF MONROE	
								WSOR REPLACE BARRIER W/CONVENT GATE	
								SAFETY OCR - RAILROAD WARNING DEVICES	NON-FEDERAL

**2015-2018 FINAL STIP Project Listing  
C.O.  
JACKSON County**

<b>Year</b>	<b>Project</b>	<b>Sch Dt</b>	<b>Pgm</b>	<b>Contract Type</b>	<b>Concept</b>	<b>Net Miles</b>	<b>HWY</b>	<b>Project Description WISDOT Program</b>	<b>Estimate Anticipated Funding</b>
2017	1009-95-24	06/25/17	207	R/R	MISC	0.000		CHERRY RD	\$100,000 - \$249,999
								TOWN OF ALMA	
								UP CROSSING SIGNALS & GATES	
								SAFETY OCR - RAILROAD WARNING DEVICES	RAIL HWY CROSS HAZ E



**2015-2018 FINAL STIP Project Listing  
C.O.  
LA CROSSE County**

Year	Project	Schd Dt	Pgm	Contract Type	Concept	Net Miles	HWY	Project Description WISDOT Program	Estimate Anticipated Funding
2016	1070-00-73	07/12/16	303	LET	MISC	0.310	IH 090	LACROSSE - TOMAH RD	\$500,000 - \$749,999
								WEST SALEM SAFETY & WEIGHT FACILITY	
								CONST OPS/DEMOLITION	
								ROADSIDE FACILITIES	NATIONAL HIGHWAY PER
2017	1070-00-71	07/11/17	303	LET	MISC	0.350	IH 090	LACROSSE - SPARTA	\$6,000,000 - \$6,999,999
								SAFETY REST AREA 31	
								CONST OPS - RECONSTRUCT REST AREA	
								ROADSIDE FACILITIES	NATIONAL HIGHWAY PER
2016	1009-00-67	07/25/16	290	MIS	MISC	0.000	NON HWY	SRTS NON-INFRA PGM SFY 2017 AND 18	\$100,000 - \$249,999
								La Crosse County	
								EDUC,ENC,ENF,EVAL,COORD.,EQUIPMENT	
								SAFE ROUTES TO SCHOOL	TAP AREAS 5K-200K MA
2017	1009-00-73	07/25/17	290	MIS	MISC	0.000	NON HWY	SRTS NON-INFRA PGM YR2 SFY18	\$100,000 - \$249,999
								La Crosse County	
								EDUC,ENC,ENF,EVAL,COORD.,EQUIPMENT	
								SAFE ROUTES TO SCHOOL	TAP AREAS 5K-200K MA

**2015-2018 FINAL STIP Project Listing  
C.O.  
MARINETTE County**

<b>Year</b>	<b>Project</b>	<b>Schd Dt</b>	<b>Pgm</b>	<b>Contract Type</b>	<b>Concept</b>	<b>Net Miles</b>	<b>HWY</b>	<b>Project Description WISDOT Program</b>	<b>Estimate Anticipated Funding</b>
2017	1009-93-54	06/25/17	207	R/R	MISC	0.000		COUNTRY MEADOWS RD	\$100,000 - \$249,999
								MARINETTE	
								CN CROSSING SIGNALS & GATES	
								SAFETY OCR - RAILROAD WARNING DEVICES	RL HWY PROTECT DEV S

**2015-2018 FINAL STIP Project Listing  
C.O.  
MILWAUKEE County**

Year	Project	Schd Dt	Pgm	Contract Type	Concept	Net Miles	HWY	Project Description WISDOT Program	Estimate Anticipated Funding
2015	1009-00-66	07/25/15	290	MIS	MISC	0.000	LOC STR	MILWAUKEE PUB SCHOOLS SRTS ED PGM	\$100,000 - \$249,999
								MPS SFY 2016	
								Milwaukee Public Schools Program	
								SAFE ROUTES TO SCHOOL	TAP-URBANIZED>200K
2015	1009-00-69	07/25/15	290	MIS	MISC	0.000	LOC STR	SRTS POLICY AND PLAN DEV SFY 2016	\$250,000 - \$499,999
								CITY OF MKE SCHOOLS	
								SRTS POLICY SCHOOL SPEC PLAN DEV	
								SAFE ROUTES TO SCHOOL	TAP-URBANIZED>200K
2015	1009-00-72	07/25/15	290	MIS	MISC	0.000	LOC STR	NEIGHBORHOOD SRTS COLLABORATION	\$0 - \$99,999
								WAUWATOSA SCHOOL DISTRICT	
								NEIGHBOR. SRTS COLLABORATION YR 1	
								SAFE ROUTES TO SCHOOL	TRANSP ALTERNATIVES
2015	1009-92-84	06/25/15	207	R/R	MISC	0.000	LOC STR	N 13TH STREET	\$250,000 - \$499,999
								CITY OF MILWAUKEE	
								CP X-ING SIGNALS & GATES	
								SAFETY OCR - RAILROAD WARNING DEVICES	HIGH SPEED RAIL
2015	1009-00-65	01/25/15	290	MIS	MISC	0.000	NON HWY	MILWAUKEE EDUC/ENC/ENF PROGRAM 2013	\$100,000 - \$249,999
								MPS/BFW - YEAR 2 FUNDING ONLY	
								Milwaukee Public Schools Program	
								SAFE ROUTES TO SCHOOL	SAFE ROUTES TO SCHO
2015	1009-00-71	02/25/15	290	MIS	MISC	0.000	NON HWY	OAK CREEK SRTS PLAN PROJ SFY 2015	\$0 - \$99,999
								CITY OF OAK CREEK	
								OAK CREEK SRTS PLANNING PROJECT	
								SAFE ROUTES TO SCHOOL	TRANSP ALTERNATIVES

**2015-2018 FINAL STIP Project Listing  
C.O.  
MONROE County**

Year	Project	Sch Dt	Pgm	Contract Type	Concept	Net Miles	HWY	Project Description WISDOT Program	Estimate Anticipated Funding
2017	1009-95-21	06/25/17	207	R/R	MISC	0.000		HAZELWOOD ROAD	\$100,000 - \$249,999
								TOWN OF SPARTA	
								CP RR CROSSING SIGNALS	
								SAFETY OCR - RAILROAD WARNING DEVICES	RAIL HWY PROTECTIVE
2015	1070-00-42	02/25/15	303	UTL	MISC	0.010	IH 090	LACROSSE - TOMAH RD	\$0 - \$99,999
								SPARTA SAFETY & WEIGHT FACILITY	
								UTL OPS	
								ROADSIDE FACILITIES	NON-FEDERAL
2016	1070-00-72	07/12/16	303	LET	MISC	0.010	IH 090	LACROSSE - TOMAH RD	\$12,000,000 - \$12,999,999
								SPARTA SAFETY & WEIGHT FACILITY	
								CONST OPS/NEW CONSTRUCTION	
								ROADSIDE FACILITIES	NATIONAL HIGHWAY PER

**2015-2018 FINAL STIP Project Listing  
C.O.  
OUTAGAMIE County**

Year	Project	Schd Dt	Pgm	Contract Type	Concept	Net Miles	HWY	Project Description WISDOT Program	Estimate Anticipated Funding
2016	1009-93-37	06/25/16	207	R/R	MISC	0.000		CTH A	\$100,000 - \$249,999
								Town of Black Creek	
								WCL - Crossing Signals & Gates	
								SAFETY OCR - RAILROAD WARNING DEVICES	RL HWY CROSS HAZ ELI
2016	1009-93-40	06/25/16	207	R/R	MISC	0.000	CTH O	CTH O	\$100,000 - \$249,999
								Town of Center	
								WCL - Crossing Signals & Gates	
								SAFETY OCR - RAILROAD WARNING DEVICES	RL HWY CROSS HAZ ELI
2016	1130-44-73	12/13/16	303	LET	MISC	0.220	USH 041	APPLETON- GREEN BAY	\$6,000,000 - \$6,999,999
								WRIGHTSTOWN SAFETY/WEIGHT FACILITY	
								CONST/ WEIGHT STATION	
								ROADSIDE FACILITIES	NAT'L HWY SYSTEM

**2015-2018 FINAL STIP Project Listing  
C.O.  
OZAUKEE County**

Year	Project	Sch Dt	Pgm	Contract Type	Concept	Net Miles	HWY	Project Description WISDOT Program	Estimate Anticipated Funding
2016	1009-92-73	06/25/16	207	R/R	MISC	0.000		DONGES BAY ROAD	\$100,000 - \$249,999
								MEQUON	
								UP CROSSING SIGNALS & GATES	
								SAFETY OCR - RAILROAD WARNING DEVICES	RL HWY CROSS HAZ ELI
2016	1009-93-60	06/25/16	207	R/R	MISC	0.000		CEDARBURG RD	\$100,000 - \$249,999
								MEQUON	
								WCL CROSSING SIGNALS & GATES	
								SAFETY OCR - RAILROAD WARNING DEVICES	RL HWY CROSS HAZ ELI
2018	1009-92-85	06/25/18	207	R/R	MISC	0.000	CTH K	CTH K	\$100,000 - \$249,999
								TOWN OF BELGIUM	
								UP X-ING SIGNALS & GATES	
								SAFETY OCR - RAILROAD WARNING DEVICES	RAIL HWY PROTECTIVE

**2015-2018 FINAL STIP Project Listing  
C.O.  
POLK County**

<b>Year</b>	<b>Project</b>	<b>Schd Dt</b>	<b>Pgm</b>	<b>Contract Type</b>	<b>Concept</b>	<b>Net Miles</b>	<b>HWY</b>	<b>Project Description WISDOT Program</b>	<b>Estimate Anticipated Funding</b>
2018	1009-98-31	06/25/18	207	R/R	MISC	0.000	TWN RD	248TH STREET	\$100,000 - \$249,999
								TOWN OF OSCEOLA	
								CN CROSSING SIGNALS & GATES	
								SAFETY OCR - RAILROAD WARNING DEVICES	RL HWY PROTECT DEV S

**2015-2018 FINAL STIP Project Listing  
C.O.  
ROCK County**

Year	Project	Sch Dt	Pgm	Contract Type	Concept	Net Miles	HWY	Project Description WISDOT Program	Estimate Anticipated Funding
2017	1009-91-78	06/25/17	207	R/R	MISC	0.000		E M H TOWNLINE RD	\$100,000 - \$249,999
								TOWN OF MILTON	
								WSOR CROSSING SIGNALS & GATES	
								SAFETY OCR - RAILROAD WARNING DEVICES	RAIL HWY PROTECT DEV
2017	1009-91-80	06/25/17	207	R/R	MISC	0.000		VINCENT ST	\$100,000 - \$249,999
								CITY OF MILTON	
								WSOR CROSSING SIGNALS & GATES	
								SAFETY OCR - RAILROAD WARNING DEVICES	RAIL HWY PROTECT DEV
2017	1009-91-81	06/25/17	207	R/R	MISC	0.000		E VINCENT ST	\$100,000 - \$249,999
								CITY OF MILTON	
								WSOR CROSSING SIGNALS & GATES	
								SAFETY OCR - RAILROAD WARNING DEVICES	RAIL HWY PROTECT DEV
2017	1009-91-82	06/25/17	207	R/R	MISC	0.000		ELM ST	\$100,000 - \$249,999
								CITY OF MILTON	
								WSOR CROSSING SIGNALS & GATES	
								SAFETY OCR - RAILROAD WARNING DEVICES	RAIL HWY PROTECT DEV



**2015-2018 FINAL STIP Project Listing  
C.O.  
ST. CROIX County**

Year	Project	Schd Dt	Pgm	Contract Type	Concept	Net Miles	HWY	Project Description WISDOT Program	Estimate Anticipated Funding
2015	1020-01-09	01/25/15	303	C/E	MISC	0.000	IH 094	HUDSON - BALDWIN	\$1,000,000 - \$1,999,999
								IH94 TRVL INFORMATION CENTER/SWEF	
								STUDY/DESIGN/TIC AND SWEF	
								ROADSIDE FACILITIES	NON-FEDERAL
2018	1020-01-79	07/10/18	303	LET	MISC	0.000	IH 094	HUDSON - BALDWIN	\$2,000,000 - \$2,999,999
								IH 94 TRAVEL INFORMATION CENTER	
								CONSTR/MISC/IH94 TRAVL INFO CENTER	
								BACKBONE	NON-FEDERAL
2018	1020-01-80	07/10/18	303	LET	MISC	0.000	IH 094	HUDSON - BALDWIN	\$12,000,000 - \$12,999,999
								SAFETY WEIGHT ENFORCEMENT FACILITY	
								CONSTR/MISCELLANEOUS/SWEF	
								ROADSIDE FACILITIES	NON-FEDERAL

**2015-2018 FINAL STIP Project Listing  
C.O.  
STATEWIDE County**

Year	Project	Schd Dt	Pgm	Contract Type	Concept	Net Miles	HWY	Project Description WISDOT Program	Estimate Anticipated Funding
2015	1009-00-70	01/25/15	290	MIS	MISC	0.000	LOC STR	WCWRPC SRTS PLAN SFY 2015	\$100,000 - \$249,999
								WCWRPC COUNTIES	
								WCWRPC SRTS PLAN	
								SAFE ROUTES TO SCHOOL	TRANSP ALTERNATIVES
	1000-02-15		303	I/E	MISC	0.000	NON HWY	COLLEGE OF MENOMINEE NATION	\$0 - \$99,999
								NSTI PROGRAM (FY2015)	
								STP - DISCRETIONARY	SKILLS TRAINING PROG
	1000-02-16		303	I/E	MISC	0.000	NON HWY	LAC COURTE OREILLES	\$0 - \$99,999
								COMMUNITY COLLEGE	
								NSTI PROGRAM FY 2015	
								STP - DISCRETIONARY	SKILLS TRAINING PROG
2015	1000-20-73	05/12/15	305	LET	TOS	0.000	NON HWY	STATEWIDE TYPE 1 SIGN REPLACEMENT	\$500,000 - \$749,999
								VARIOUS HIGHWAYS	
								STATEWIDE LET	
								STATE HIGHWAY OPERATIONS PROGRAM	NON-FEDERAL
2017	1009-99-63	06/25/17	207	R/R	MISC	0.000	VAR HWY	UP STATEWIDE LED PROGRAM	\$0 - \$99,999
								UNION PACIFIC RAILROAD	
								LED X-ING UPGRADES	
								SAFETY OCR - RAILROAD WARNING DEVICES	RL HWY PROTECT DEV S

**2015-2018 FINAL STIP Project Listing  
C.O.  
WALWORTH County**

<b>Year</b>	<b>Project</b>	<b>Sch Dt</b>	<b>Pgm</b>	<b>Contract Type</b>	<b>Concept</b>	<b>Net Miles</b>	<b>HWY</b>	<b>Project Description WISDOT Program</b>	<b>Estimate Anticipated Funding</b>
2016	1009-92-83	06/25/16	207	R/R	MISC	0.000	LOC STR	WISCONSIN ST	\$100,000 - \$249,999
								CITY OF WHITEWATER	
								WSOR X-ING SIGNALS & GATES	
								SAFETY OCR - RAILROAD WARNING DEVICES	RL HWY CROSS HAZ ELI

**2015-2018 FINAL STIP Project Listing  
C.O.  
WAUKESHA County**

<b>Year</b>	<b>Project</b>	<b>Schd Dt</b>	<b>Pgm</b>	<b>Contract Type</b>	<b>Concept</b>	<b>Net Miles</b>	<b>HWY</b>	<b>Project Description WISDOT Program</b>	<b>Estimate Anticipated Funding</b>
2017	1009-92-82	06/25/17	207	R/R	MISC	0.000		CAMP WHITCOMB RD	\$100,000 - \$249,999
								TOWN OF MERTON	
								UP CROSSING SIGNALS & GATES	
								SAFETY OCR - RAILROAD WARNING DEVICES	RAIL HWY PROTECTIVE

**2015-2018 FINAL STIP Project Listing  
C.O.  
WINNEBAGO County**

<b>Year</b>	<b>Project</b>	<b>Schd Dt</b>	<b>Pgm</b>	<b>Contract Type</b>	<b>Concept</b>	<b>Net Miles</b>	<b>HWY</b>	<b>Project Description WISDOT Program</b>	<b>Estimate Anticipated Funding</b>
2017	1009-93-44	06/25/17	207	R/R	MISC	0.000		SHERMAN ROAD	\$100,000 - \$249,999
								CITY OF OSHKOSH	
								WCL CROSSING SIGNALS AND GATES	
								SAFETY OCR - RAILROAD WARNING DEVICES	RAIL HWY PROTECTIVE

# **Southwest Region Projects**

**2015-2018 FINAL STIP Project Listing**  
**SW Region**  
**ADAMS County**

<b>Year</b>	<b>Project</b>	<b>Schd Dt</b>	<b>Pgm</b>	<b>Contract Type</b>	<b>Concept</b>	<b>Net Miles</b>	<b>HWY</b>	<b>Project Description WISDOT Program</b>	<b>Estimate Anticipated Funding</b>
2015	4701-58-12	03/25/15	305	MIS	TOPM	0.000	VAR HWY	ADAMS COUNTY PAVEMENT MARKING	\$100,000 - \$249,999
								LOCATIONS ON STH PER ANNUAL PLAN	
								TRF OPS/PAVEMENT MARKING TMAS CY15	
								STATE HIGHWAY OPERATIONS PROGRAM	SURFACE TRANS FLEX M

**2015-2018 FINAL STIP Project Listing  
SW Region  
COLUMBIA County**

Year	Project	Schd Dt	Pgm	Contract Type	Concept	Net Miles	HWY	Project Description WISDOT Program	Estimate Anticipated Funding
	1012-00-00		303	I/E	PVRPLA	6.640	IH 039	MADISON - PORTAGE	\$4,000,000 - \$4,999,999
								CTH CS TO IH 90	
								DESIGN/PAVEMENT REPLACEMENT	
								BACKBONE	NATIONAL HIGHWAY PER
	1012-00-01		303	I/E	BRRPLE	1.300	IH 039	MADISON - PORTAGE	\$15,000,000 - \$16,999,999
								WISCONSIN RIVER, CTH U & CTH V BRGS	
								DESIGN/REPLACE B-11-22/23/35/37	
								BACKBONE	NON-FEDERAL
	1161-00-36		303	I/E	RDMTN	11.150	IH 039	MADISON - PACKWAUKEE	\$100,000 - \$249,999
								STH 78 TO MARQUETTE COUNTY LINE, NB	
								DESIGN/NB CONCRETE PAVEMENT REPAIR	
								BACKBONE	NON-FEDERAL
2015	1010-02-82	12/08/15	303	LET	RESURF	10.120	IH 039	MADISON - PORTAGE	\$12,000,000 - \$12,999,999
								CTH CS - PORTAGE INTERCHANGE	
								CONST OPS/B11-30,33,35,37,39,98,100	
								BACKBONE	NATIONAL HIGHWAY PER
2015	1010-02-90	06/25/15	303	SFA	MISC	10.120	IH 039	MADISON-PORTAGE	\$100,000 - \$249,999
								CTH CS - PORTAGE INTERCHANGE	
								TRF MIT 1010-02-82	
								BACKBONE	NON-FEDERAL
2015	1011-03-98	06/25/15	303	SFA	MISC	0.010	IH 039	MADISON - PORTAGE ROAD	\$0 - \$99,999
								ROWAN CREEK BRIDGES	
								TRF MIT 1011-03-78	
								BACKBONE	NON-FEDERAL
2015	1012-01-24	08/25/15	303	R/E	RECSTE	1.700	IH 039	MADISON - PORTAGE	\$2,000,000 - \$2,999,999
								STH 60 INTERCHANGE, B-11-15 & 16	
								R/E//REPLACE BRIDGES, INTERCHANGE	



**2015-2018 FINAL STIP Project Listing  
SW Region  
COLUMBIA County**

Year	Project	Schd Dt	Pgm	Contract Type	Concept	Net Miles	HWY	Project Description WISDOT Program	Estimate Anticipated Funding
								BACKBONE	NON-FEDERAL
2016	1010-02-83	06/25/16	303	MIS	RESURF	10.100	IH 039	MADISON - PORTAGE	\$100,000 - \$249,999
								CTH CS TO PORTAGE INTERCHANGE	
								TOIP PARTICIPATING/1010-02-82	
								BACKBONE	INTERSTATE MAINTENAN
2016	1010-02-84	07/12/16	303	LET	RESURF	10.060	IH 039	MADISON - PORTAGE	\$9,000,000 - \$9,999,999
								CTH CS TO PORTAGE INTERCHANGE	
								CONST OPS/OVERLAY EB/SB	
								BACKBONE	NATIONAL HIGHWAY PER
2016	1161-00-64	07/12/16	303	LET	RDMTN	12.080	IH 039	PORTAGE - PACKWAUKEE	\$1,000,000 - \$1,999,999
								I90/94 TO N COUNTY LINE	
								CONST OPS/PAVED SHOULDER REPLACE	
								BACKBONE	NATIONAL HIGHWAY PER
2016	1161-02-61	11/08/16	303	LET	BRSHRM	0.010	IH 039	MADISON - PACKWAUKEE	\$2,000,000 - \$2,999,999
								CMSTPP RR BRIDGES B-11-58 & B-11-59	
								CONST/CO/BRI PAINT/PM APPR 2010729	
								BACKBONE	NATIONAL HIGHWAY PER
2016	1161-02-63	11/08/16	303	LET	BRSHRM	0.010	IH 039	MADISON - PACKWAUKEE	\$3,000,000 - \$3,999,999
								WISCONSIN RIVER BRIDGES B-11-55/56	
								CONST OPS/BRI PAINT COMPLETE/PM APP	
								BACKBONE	NATIONAL HIGHWAY PER
2017	1010-02-85	07/11/17	303	LET	RESURF	10.100	IH 039	MADISON - PORTAGE	\$15,000,000 - \$16,999,999
								CTH CS TO PORTAGE INTERCHANGE	
								CONST OPS/OVERLAY WB/NB	
								BACKBONE	NATIONAL HIGHWAY PER
2017	1011-01-63	04/11/17	303	LET	BRSHRM	0.043	IH 039	MADISON - PORTAGE	\$250,000 - \$499,999
								PATTON ROAD BRIDGE B-11-0018	

**2015-2018 FINAL STIP Project Listing  
SW Region  
COLUMBIA County**

Year	Project	Schd Dt	Pgm	Contract Type	Concept	Net Miles	HWY	Project Description WISDOT Program	Estimate Anticipated Funding
								CONST OPS/BRSHRM/PM APPR 20101128	
								BACKBONE	NATIONAL HIGHWAY PER
	1014-00-04		303	I/E	PVRPLA	3.480	IH 090	WISCONSIN DELLS - PORTAGE	\$1,000,000 - \$1,999,999
								STH 33 TO IH 39	
								DESIGN/PAVEMENT REPLACEMENT	
								BACKBONE	NATIONAL HIGHWAY PER
2015	6219-01-71	05/25/15	290	LLC	MISC	0.000	LOC STR	CITY OF WISCONSIN DELLS RIVERWALK	\$1,000,000 - \$1,999,999
								RIVER ROAD TO CHULA VISTA	
								CONST OPS- CONST BIKE/PED PATH	
								LOCAL ENHANCEMENTS	HIGH PRIORITY PROJEC
2015	6723-00-71	12/08/15	205	LET	BRRPL	0.128	LOC STR	CTH E - CTH GG	\$1,000,000 - \$1,999,999
								UP RAILROAD BRIDGE B-11-0156	
								CONST OPS/BRIDGE REPLACEMENT	
								LOCAL BRIDGES	STP <5K POP - MAP 21
2015	6996-05-70	04/14/15	206	LET	RECST	0.379	LOC STR	C PORTAGE, EAST HAERTEL STREET	\$1,000,000 - \$1,999,999
								NEW PINERY ROAD TO E ALBERT STREET	
								CONST-OPS/RECONSTRUCT	
								STP URBAN 5,000 - 20,000	STP-<200,000 S-LU EX
2016	6217-00-74	09/25/16	290	LLC	MISC	0.000	LOC STR	C COLUMBUS,SIDEWALK&TRAIL IMPRVMENTS	\$100,000 - \$249,999
								VARIOUS LOCATIONS	
								CONST/SIDEWALK,TRAIL,CURB RAMPS	
								SAFE ROUTES TO SCHOOL	SAFE ROUTES TO SCHOO
2016	6996-05-28	12/13/16	290	LET	MISC	0.000	NON HWY	CITY OF PORTAGE, PORTAGE CANAL	\$750,000 - \$999,999
								ADAMS STREET TO CP RAILWAY BRIDGE	
								CONST - BIKE/PED PATH & REHAB CANAL	
								LOCAL ENHANCEMENTS	HIGH PRIORITY PROJEC
2016	6996-05-33	12/13/16	290	LET	MISC	0.000	NON HWY	C OF PORTAGE, PORTAGE CANAL	\$500,000 - \$749,999

**2015-2018 FINAL STIP Project Listing  
SW Region  
COLUMBIA County**

Year	Project	Schd Dt	Pgm	Contract Type	Concept	Net Miles	HWY	Project Description WISDOT Program	Estimate Anticipated Funding
								ADAMS STREET TO CP RAILWAY BRIDGE	
								CONST OPS-BIKE/PED TRAIL SEGMENT 2	
								LOCAL ENHANCEMENTS	STP ENHANCEMENT
2016	6996-05-35	12/13/16	290	LET	MISC	0.000	NON HWY	CITY OF PORTAGE, PORTAGE CANAL	\$100,000 - \$249,999
								HAMILTON ST AND RIVERWOOD APT BRIDG	
								CONST OPS - TWO TRAIL BRIDGES	
								BICYCLE AND PEDESTRIAN FACILITIES	STP ENHANCEMENT
	1400-00-03		303	I/E	MISC	0.010	STH 016	SALT STORAGE, COLUMBIA COUNTY	\$100,000 - \$249,999
								C OF PORTAGE	
								DESIGN/REPLACE SALT SHED	
								BACKBONE	NON-FEDERAL
2015	1401-02-20	01/25/15	303	R/E	RESURF	0.350	STH 016	PORTAGE - COLUMBUS	\$0 - \$99,999
								HALL ROAD TO USH 151 INTERCHANGE	
								RE OPS	
								STATE 3R	NON-FEDERAL
2015	1401-02-21	01/25/15	303	R/E	RECST	1.190	STH 016	C COLUMBUS, JAMES STREET	\$250,000 - \$499,999
								INDUSTRIAL DRIVE TO RIVER ROAD	
								RE OPS	
								STATE 3R	NON-FEDERAL
2015	1401-02-40	09/25/15	303	UTL	RESURF	0.350	STH 016	PORTAGE - COLUMBUS	\$0 - \$99,999
								HALL ROAD TO USH 151 INTERCHANGE	
								UTL OPS	
								STATE 3R	NON-FEDERAL
2015	1401-02-41	11/25/15	303	UTL	RECST	1.190	STH 016	C COLUMBUS, JAMES STREET	\$0 - \$99,999
								INDUSTRIAL DRIVE TO RIVER ROAD	
								UTL OPS	
								STATE 3R	NON-FEDERAL

**2015-2018 FINAL STIP Project Listing  
SW Region  
COLUMBIA County**

Year	Project	Schd Dt	Pgm	Contract Type	Concept	Net Miles	HWY	Project Description WISDOT Program	Estimate Anticipated Funding
2016	1401-02-71	11/08/16	303	LET	RECST	1.190	STH 016	C COLUMBUS, JAMES STREET	\$6,000,000 - \$6,999,999
								INDUSTRIAL DRIVE TO RIVER ROAD	
								CONST OPS/GRADE BASE & SURFACE	
								STATE 3R	STP 5-200K POP - MAP
2016	1401-02-72	03/08/16	303	LET	RESURF	0.350	STH 016	PORTAGE - COLUMBUS	\$3,000,000 - \$3,999,999
								HALL ROAD TO USH 151 INTERCHANGE	
								CONST/RESURF;ADD SIGNALS&TURN LANES	
								STATE 3R	STP <200,000 POPULAT
2016	1401-02-73	11/08/16	303	LET	RECST	1.190	STH 016	C COLUMBUS, JAMES STREET	\$3,000,000 - \$3,999,999
								INDUSTRIAL DRIVE TO RIVER ROAD	
								CONST/SANITARY SEWER & WATER MAIN	
								STATE 3R	NON-FEDERAL
2018	1161-02-74	03/13/18	303	LET	RECOND	0.600	STH 016	PORTAGE - COLUMBUS	\$2,000,000 - \$2,999,999
								IH 39/STH 16 INTERCHANGE AREA	
								CONST/RECOND/RAMP TERMINAL IMPRVMT	
								SAFETY (REGULAR HSIP)	HIGHWAY SAFETY IMP P
2018	3060-02-71	01/09/18	303	LET	RESURF	0.820	STH 073	IH 94 - COLUMBUS	\$500,000 - \$749,999
								HERITAGE WAY TO FAITH DRIVE	
								CONST/MILL & OVERLAY PAVEMENT	
								STATE 3R	STP <200,000 POPULAT
2015	3670-01-01	08/25/15	303	C/E	RECST	1.180	STH 089	C COLUMBUS, FARNHAM STREET	\$250,000 - \$499,999
								0.32MI S OF AVALON RD TO PARK AVE	
								PE/RECONSTRUCT ROADWAY	
								STATE 3R	STP <200,000 POPULAT
2017	5726-07-81	08/08/17	303	LET	MISC	0.010	STH 188	SAUK CITY - MERRIMAC	\$250,000 - \$499,999
								CULVERT C-11-XXXX	
								CONST/REPLACE CULVERT	

**2015-2018 FINAL STIP Project Listing  
SW Region  
COLUMBIA County**

Year	Project	Schd Dt	Pgm	Contract Type	Concept	Net Miles	HWY	Project Description WISDOT Program	Estimate Anticipated Funding
								STATE 3R	NON-FEDERAL
2016	1400-00-22	04/25/16	303	R/E	RECOND	0.160	USH 051	DEFOREST - PORTAGE	\$0 - \$99,999
								CTH P INTERSECTION	
								R/E OPS FOR 1400-00-72	
								STATE 3R	NON-FEDERAL
2016	1400-00-52	03/25/16	303	R/R	RECOND	0.160	USH 051	DEFOREST - PORTAGE	\$0 - \$99,999
								CTH P INTERSECTION	
								R/R OPS FOR 1400-00-72	
								STATE 3R	NATIONAL HIGHWAY PER
2017	1400-00-72	04/11/17	303	LET	RECOND	0.160	USH 051	DEFOREST - PORTAGE	\$250,000 - \$499,999
								CTH P INTERSECTION	
								CONST/TURN LANE IMPROVEMENTS	
								SAFETY (REGULAR HSIP)	HIGHWAY SAFETY IMP P
2017	6020-04-81	12/12/17	303	LET	BRRPL	0.010	USH 051	DEFOREST - PORTAGE	\$500,000 - \$749,999
								ROWAN CREEK BRIDGE B-11-157	
								CONST/REPLACE STRUCTURE	
								SHR BRIDGES	STP <200,000 POPULAT
2015	1111-05-62	05/12/15	303	LET	BRRHB	0.000	USH 151	SUN PRAIRIE - BEAVER DAM	\$750,000 - \$999,999
								MAPLE AVENUE BRIDGE B-11-0083	
								CONST OPS/DECK REPLACEMENT	
								BACKBONE	NATIONAL HIGHWAY PER

**2015-2018 FINAL STIP Project Listing  
SW Region  
CRAWFORD County**

Year	Project	Schd Dt	Pgm	Contract Type	Concept	Net Miles	HWY	Project Description WISDOT Program	Estimate Anticipated Funding
2015	5002-01-73	12/08/15	206	LET	MISC	2.515	LOC STR	STEUBEN - BOSCOBEL	\$500,000 - \$749,999
								PLEASANT MOUND RD TO STH 60	
								CONST/FRICTION COURSE & GUARDRAIL	
								SAFETY - HIGH RISK RURAL ROADS	HSIP-HIGH RISK RU RD
2015	5415-00-00	01/25/15	205	C/E	BRRPL	0.047	LOC STR	STH 171 - USH 61	\$0 - \$99,999
								ENGLISH RUN BRIDGE P-12-0055	
								DESIGN/PLAN CHECK REVIEW	
								LOCAL BRIDGES	NON-FEDERAL
2016	5415-00-70	03/08/16	205	LET	BRRPL	0.047	LOC STR	STH 171 - USH 61	\$250,000 - \$499,999
								ENGLISH RUN BRIDGE B-12-XXXX	
								CONST OPS/BRIDGE REPLACEMENT	
								LOCAL BRIDGES	STP OFF-SYSTEM BRIDG
2017	5001-00-70	12/12/17	205	LET	BRRPL	0.152	LOC STR	CLAYTON - SOLDIERS GROVE	\$250,000 - \$499,999
								JOHNSON CREEK BRIDGE B-12-XXXX	
								CONST OPS/BRIDGE REPLACEMENT	
								LOCAL BRIDGES	STP <5K POP - MAP 21
2017	5327-00-72	03/14/17	205	LET	BRRPL	0.057	LOC STR	T FREEMAN, SUGAR CR BIBLE CAMP ROAD	\$250,000 - \$499,999
								SUGAR CREEK BRIDGE B-12-XXXX	
								CONST OPS/BRIDGE REPLACEMENT	
								LOCAL BRIDGES	STP OFF-SYSTEM BRIDG
2015	5541-06-21	05/25/15	303	R/E	RESURF	9.890	STH 027	PRAIRIE DU CHIEN - EASTMAN	\$100,000 - \$249,999
								.09M N OF CIPRA TO WATER STREET	
								R/E OPERATIONS	
								STATE 3R	NON-FEDERAL
2015	5541-06-22	05/25/15	303	R/E	RECST	0.600	STH 027	PRAIRIE DU CHIEN - EASTMAN	\$0 - \$99,999
								MEADOW LN ST TO .05MI N OF WATER ST	
								RE OPS	

**2015-2018 FINAL STIP Project Listing  
SW Region  
CRAWFORD County**

Year	Project	Schd Dt	Pgm	Contract Type	Concept	Net Miles	HWY	Project Description WISDOT Program	Estimate Anticipated Funding
								STATE 3R	NON-FEDERAL
2016	5541-06-40	05/25/16	303	UTL	RESURF	9.890	STH 027	PRAIRIE DU CHIEN - EASTMAN	\$250,000 - \$499,999
								.09M N OF CIPRA TO WATER STREET	
								UTILITY OPS	
								STATE 3R	NON-FEDERAL
2017	5541-06-42	10/25/17	303	UTL	RECST	0.600	STH 027	PRAIRIE DU CHIEN - EASTMAN	\$0 - \$99,999
								MEADOW LN ST TO .05MI N OF WATER ST	
								UTL OPS	
								STATE 3R	NON-FEDERAL
2017	5541-06-71	12/12/17	303	LET	RECOND	9.290	STH 027	PRAIRIE DU CHIEN - EASTMAN	\$9,000,000 - \$9,999,999
								.09M N OF CIPRA TO MEADOW LANE ST	
								CONST OPS/RECONDITION	
								STATE 3R	STP <200,000 POPULAT
2017	5541-06-72	12/12/17	303	LET	RECST	0.600	STH 027	PRAIRIE DU CHIEN - EASTMAN	\$1,000,000 - \$1,999,999
								MEADOW LN ST TO .05MI N OF WATER ST	
								CONST/GRADE, BASE, SURFACE	
								STATE 3R	STP <200,000 POPULAT
	5161-01-37		303	I/E	RDMTN	26.220	STH 035	LYNXVILLE - GENOA	\$0 - \$99,999
								CTH E TO STH 56	
								PE-PREVENT MAINT SEALCOAT	
								STATE 3R	NON-FEDERAL
2015	1661-05-26	02/25/15	303	R/E	RECST	1.250	STH 035	MARQUETTE RD, PRAIRIE DU CHIEN	\$750,000 - \$999,999
								LA POINTE ST - MOONEY ST	
								RIGHT OF WAY OPER (LPA)	
								STATE 3R	NON-FEDERAL
2017	1661-05-76	01/10/17	303	LET	RECST	1.250	STH 035	MARQUETTE RD, PRAIRIE DU CHIEN	\$6,000,000 - \$6,999,999
								LA POINTE ST - MOONEY ST	

**2015-2018 FINAL STIP Project Listing  
SW Region  
CRAWFORD County**

Year	Project	Schd Dt	Pgm	Contract Type	Concept	Net Miles	HWY	Project Description WISDOT Program	Estimate Anticipated Funding
								RECONSTRUCTION	
								STATE 3R	NATIONAL HIGHWAY PER
2017	1661-05-86	01/10/17	303	LET	RECST	1.250	STH 035	MARQUETTE RD, PRAIRIE DU CHIEN	\$750,000 - \$999,999
								LA POINTE ST - MOONEY ST	
								SANITARY SEWER AND WATER MAIN	
								STATE 3R	NON-FEDERAL
2017	5161-01-67	04/11/17	303	LET	RDMTN	26.220	STH 035	LYNXVILLE - GENOA	\$500,000 - \$749,999
								CTH E TO STH 56	
								PREVENT MAINT SEALCOAT	
								STATE 3R	NATIONAL HIGHWAY PER
2018	1661-05-22	08/25/18	303	R/E	RECST	1.380	STH 035	MARQUETTE RD, PRAIRIE DU CHIEN	\$250,000 - \$499,999
								WASHINGTON ST TO CLIFFWOOD DR	
								R/E ACQUISITION	
								STATE 3R	NON-FEDERAL
	5180-07-34		303	I/E	RDMTN	12.070	STH 060	USH 18 - USH 61	\$0 - \$99,999
								USH 18 ELY TO USH 61	
								PE/PREVENTATIVE MAINT-SEALCOAT	
								STATE 3R	NON-FEDERAL
2017	5780-02-60	03/25/17	303	LFA	RDMTN	0.000	STH 131	STH 60-STEUBEN	\$250,000 - \$499,999
								FROM STH 60 NORTHERLY TO STH 179	
								RDMTN/CUL REPL& RESTORE DITCHES/CRC	
								STATE 3R	NON-FEDERAL
	5790-02-33		303	I/E	RDMTN	7.500	STH 171	STH 35 - GAYS MILLS	\$0 - \$99,999
								STH 35 ELY TO STH 27	
								PE-PREVENT MAINT SEALCOAT	
								STATE 3R	NON-FEDERAL
2015	5862-03-61	03/25/15	303	LFA	RDMTN	16.000	STH 171	GAYS MILLS - EAST COUNTY LINE	\$250,000 - \$499,999



**2015-2018 FINAL STIP Project Listing  
SW Region  
CRAWFORD County**

Year	Project	Schd Dt	Pgm	Contract Type	Concept	Net Miles	HWY	Project Description WISDOT Program	Estimate Anticipated Funding
								FR GAYS MILLS TO EAST COUNTY LINE	
								RDMTN CRC/SHOULDERS & BEAM GUARD	
								STATE 3R	NON-FEDERAL
	1660-03-37		303	I/E	BRRHB	0.490	USH 018	MARQUETTE - PRAIRIE DU CHIEN	\$100,000 - \$249,999
								MISSISSIPPI RVR STRUCTURE B-12-27	
								DESIGN/DECK REHAB,PAINTING,REPAIRS	
								SHR BRIDGES	NON-FEDERAL
	1660-03-38		303	I/E	BRRHB	0.360	USH 018	MARQUETTE - PRAIRIE DU CHIEN	\$500,000 - \$749,999
								MISSISSIPPI RVR STRUCTURE B-12-28	
								DESIGN/DECK REHAB,PAINTING,REPAIRS	
								SHR BRIDGES	NATIONAL HIGHWAY PER
2015	1661-05-48	01/25/15	302	UTL	RECSTE	2.750	USH 018	PRAIRIE DU CHIEN BYPASS/TOWN-STH 60	\$250,000 - \$499,999
								SOUTH TOWN LANE ELY TO STH 60	
								UTL OPS	
								MAJORS	NON-FEDERAL
2016	1661-05-78	01/12/16	302	LET	RECSTE	2.750	USH 018	PRAIRIE DUCHIEN BYPAS/S TOWN-STH 60	\$17,000,000 - \$19,999,999
								SOUTH TOWN LANE ELY TO STH 60	
								RECONSTRUCTION EXPANSION B-12-184	
								MAJORS	NATIONAL HIGHWAY PER
2016	1661-05-80	01/12/16	302	LET	MISC	0.000	USH 018	PRAIRIE DU CHIEN BYPASS	\$750,000 - \$999,999
								SOUTH TOWN LANE ELY TO STH 60	
								CONST/SALT STORAGE FACILITY	
								MAJORS	NON-FEDERAL
2015	1650-02-21	05/25/15	303	R/E	PVRPLA	22.800	USH 061	BOSCOBEL - READSTOWN	\$0 - \$99,999
								STH 60 TO USH 14	
								RE OPS	
								STATE 3R	NON-FEDERAL

**2015-2018 FINAL STIP Project Listing  
SW Region  
CRAWFORD County**

<b>Year</b>	<b>Project</b>	<b>Schd Dt</b>	<b>Pgm</b>	<b>Contract Type</b>	<b>Concept</b>	<b>Net Miles</b>	<b>HWY</b>	<b>Project Description WISDOT Program</b>	<b>Estimate Anticipated Funding</b>
2017	1650-02-60	11/14/17	303	LET	PVRPLA	11.450	USH 061	BOSCOBEL - READSTOWN	\$8,000,000 - \$8,999,999
								STH 60 TO BELL CENTER RD B120019	
								CONST OPS//PAVEMENT REPLACEMENT	
								STATE 3R	NATIONAL HIGHWAY PER
2017	1650-02-61	11/14/17	303	LET	PVRPLA	11.350	USH 061	BOSCOBEL - READSTOWN	\$8,000,000 - \$8,999,999
								BELL CNTR RD - USH 14	
								CONST OPS/PAV'T REPLC B12-10,13	
								STATE 3R	NATIONAL HIGHWAY PER

**2015-2018 FINAL STIP Project Listing  
SW Region  
DANE County**

Year	Project	Schd Dt	Pgm	Contract Type	Concept	Net Miles	HWY	Project Description WISDOT Program	Estimate Anticipated Funding
2016	5992-09-85	12/13/16	206	LET	RECSTE	1.480	CTH M	CITY OF MADISON, CTH M	\$11,000,000 - \$11,999,999
								CTH PD TO VALLEY VIEW ROAD	
								CONST OPS/RECONSTRUCTION	
								STP URBAN OVER 200,000	STP-MAD/MIL/GB/MSP/A
	1002-01-02		303	I/E	BRRHB	0.010	IH 039	C OF MADISON	\$100,000 - \$249,999
								MILWAUKEE STREET BRIDGE B-13-0477	
								DESIGN/WIDEN/DECK REPLACEMENT	
								BACKBONE	NAT'L HWY SYSTEM
2015	1001-00-94	03/25/15	303	SFA	MISC	5.670	IH 039	JANESVILLE - PORTAGE	\$100,000 - \$249,999
								USH 12/18 TO STH 30	
								TRF MIT 1001-00-64	
								BACKBONE	NON-FEDERAL
2015	1007-10-75	07/14/15	302	LET	RECSTE	0.350	IH 039	ILLINOIS STATE LINE - MADISON	\$2,000,000 - \$2,999,999
								CTH A BRIDGE B-13-0709	
								CONST OPS/BRIDGE REPLACEMENT	
								MAJORS	NATIONAL HIGHWAY PER
2015	1007-10-76	07/14/15	302	LET	RECSTE	0.000	IH 039	ILLINOIS STATE LINE - MADISON	\$2,000,000 - \$2,999,999
								EDGERTON ROAD BRIDGE B-13-0703	
								CONST OPS/BRIDGE REPLACEMENT	
								MAJORS	NATIONAL HIGHWAY PER
2015	1007-10-91	03/25/15	302	SFA	RECSTE	0.900	IH 039	ILLINOIS STATE LINE - MADISON	\$100,000 - \$249,999
								USH 51/STH 73 INTERCHANGE	
								TRF MIT 1007-10-72/FY 2015	
								MAJORS	NON-FEDERAL
2015	1007-11-24	02/25/15	302	R/E	RECSTE	0.140	IH 039	ILLINOIS STATE LINE - MADISON	\$0 - \$99,999
								CTH AB BRIDGE/APPRS B-13-0726	
								R/E ACQUISITION/NORTHSEG/1007-10-81	

**2015-2018 FINAL STIP Project Listing  
SW Region  
DANE County**

Year	Project	Schd Dt	Pgm	Contract Type	Concept	Net Miles	HWY	Project Description WISDOT Program	Estimate Anticipated Funding
								MAJORS	NON-FEDERAL
2015	1010-01-32	04/25/15	303	C/E	BRSHRM	0.050	IH 039	MADISON - PORTAGE	\$250,000 - \$499,999
								USH 51 BRIDGES B-13-98 & B-13-99	
								DESIGN/PAINT B-13-98 & B-13-99	
								BACKBONE	NATIONAL HIGHWAY PER
2015	1010-02-20	04/25/15	303	R/E	BRRHB	0.230	IH 039	MADISON - PORTAGE	\$100,000 - \$249,999
								STH 19 & CPR OVERPASS STRUCTURES	
								RE OPS	
								BACKBONE	NON-FEDERAL
2015	1010-02-21	04/25/15	303	R/E	BRRHB	0.010	IH 039	MADISON - PORTAGE	\$250,000 - \$499,999
								DANE COUNTY SALT STORAGE FACILITY	
								RE OPS/SALT SHED 1010-04-89	
								BACKBONE	NON-FEDERAL
2015	1011-04-65	12/08/15	303	LET	BRSHRM	0.030	IH 039	MADISON - PORTAGE	\$3,000,000 - \$3,999,999
								CUBA VALLEY RD BRGS B-13-0087/0088	
								CONST/REPAIR & OVERLAY DECKS	
								BACKBONE	NATIONAL HIGHWAY PER
2015	1011-04-78	07/14/15	303	LET	BRSHRM	0.010	IH 039	MADISON - PORTAGE	\$500,000 - \$749,999
								HOEPKER ROAD BRIDGE B-13-0100	
								CONST/DECK OVERLAY	
								BACKBONE	NON-FEDERAL
2016	1007-10-25	05/25/16	302	R/E	RECSTE	3.810	IH 039	ILLINOIS STATE LINE - MADISON	\$5,000,000 - \$5,999,999
								CTH AB TO UNION PACIFIC RR	
								R/E AQUISITION/NORTH SEG/NORTH DANE	
								MAJORS	NON-FEDERAL
2016	1007-10-42	06/25/16	302	UTL	RECSTE	21.530	IH 039	ILLINOIS STATE LINE - MADISON	\$500,000 - \$749,999
								SOUTH DANE COUNTY LINE TO UP RR	

**2015-2018 FINAL STIP Project Listing  
SW Region  
DANE County**

Year	Project	Schd Dt	Pgm	Contract Type	Concept	Net Miles	HWY	Project Description WISDOT Program	Estimate Anticipated Funding
								UTILITY LEVEL OF EFFORT FY 2016	
								MAJORS	NON-FEDERAL
2016	1007-10-73	01/12/16	302	LET	RECSTE	0.060	IH 039	ILLINOIS STATE LINE - MADISON	\$3,000,000 - \$3,999,999
								SB BRIDGES/B-13-0707 B-13-0710	
								CONST OPS/BR REPL EXPANSION	
								MAJORS	NATIONAL HIGHWAY PER
2016	1007-10-78	01/12/16	302	LET	RECSTE	4.480	IH 039	ILLINOIS STATE LINE - MADISON	\$4,000,000 - \$4,999,999
								SOUTH DANE CTY LN TO MAPLE GROVE RD	
								CONST OPS/RECST TEMP STAGING/STRUCT	
								MAJORS	NATIONAL HIGHWAY PER
2016	1007-10-79	01/12/16	302	LET	RECSTE	3.980	IH 039	ILLINOIS STATE LINE - MADISON	\$10,000,000 - \$10,999,999
								MAPLE GROVE RD TO EAST CHURCH RD	
								CON OPS/RECST TEMP STG/STRUCT/INTRCH	
								MAJORS	NATIONAL HIGHWAY PER
2016	1007-10-86	12/13/16	302	LET	RECSTE	0.440	IH 039	ILLINOIS STATE LINE - MADISON	\$14,000,000 - \$14,999,999
								CTH N INTERCHANGE	
								CONST OPS/INTERCHANGE IMPROVEMENTS	
								MAJORS	NATIONAL HIGHWAY PER
2016	1007-10-87	01/12/16	302	LET	RECSTE	0.080	IH 039	ILLINOIS STATE LINE - MADISON	\$2,000,000 - \$2,999,999
								WILLIAMS DR BRIDGE B-13-0721	
								CONST OPS/BRIDGE REPLACEMENT	
								MAJORS	NATIONAL HIGHWAY PER
2016	1007-10-89	01/12/16	302	LET	RECSTE	0.260	IH 039	ILLINOIS STATE LINE - MADISON	\$2,000,000 - \$2,999,999
								CHURCH ST BRIDGE B-13-0719	
								CONST OPS/BRIDGE REPLACEMENT	
								MAJORS	NATIONAL HIGHWAY PER
2016	1007-11-70	01/12/16	302	LET	RECSTE	0.100	IH 039	ILLINOIS STATE LINE - MADISON	\$2,000,000 - \$2,999,999

**2015-2018 FINAL STIP Project Listing  
SW Region  
DANE County**

Year	Project	Schd Dt	Pgm	Contract Type	Concept	Net Miles	HWY	Project Description WISDOT Program	Estimate Anticipated Funding
								CTH BN BRIDGE B-13-0718	
								CONST OPS/BRIDGE REPLACEMENT	
								MAJORS	NATIONAL HIGHWAY PER
2016	1007-11-75	01/12/16	302	LET	RECSTE	3.980	IH 039	ILLINOIS STATE LINE - MADISON	\$35,000,000 - \$39,999,999
								MAPLE GROVE RD TO EAST CHURCH RD	
								CONST OPS/RECSTE PVMNT/STRCT/INTRCH	
								MAJORS	NATIONAL HIGHWAY PER
2016	1010-01-27	07/25/16	303	R/E	BRRPLE	0.010	IH 039	MADISON - LAKE DELTON ROAD	\$100,000 - \$249,999
								(COTTAGE GROVE RD/CTH BB OVERPASS)	
								RE OPS	
								BACKBONE	NON-FEDERAL
2016	1010-02-40	03/25/16	303	UTL	BRRHB	0.230	IH 039	MADISON - PORTAGE	\$0 - \$99,999
								STH 19 & CPR OVERPASS STRUCTURES	
								UTL OPS/LEVEL OF EFFORT	
								BACKBONE	NON-FEDERAL
2016	1010-02-78	07/12/16	303	LET	BRRHB	0.230	IH 039	MADISON - PORTAGE	\$13,000,000 - \$13,999,999
								STH 19 & CPR OVERPASS STRUCTURES	
								CONST/DECK REPLACE/B91,92,93,94,297	
								BACKBONE	NATIONAL HIGHWAY PER
2016	1010-02-89	07/12/16	303	LET	MISC	0.010	IH 039	MADISON - PORTAGE	\$750,000 - \$999,999
								DANE COUNTY SALT STORAGE FACILITY	
								CONST/SALT SHED	
								BACKBONE	NON-FEDERAL
2016	1010-02-98	02/25/16	303	SFA	MISC	0.220	IH 039	MADISON - PORTAGE	\$0 - \$99,999
								STH 19 & CPR OVERPASS STRUCTURES	
								TRF MIT 1010-02-78	
								BACKBONE	NON-FEDERAL

**2015-2018 FINAL STIP Project Listing  
SW Region  
DANE County**

Year	Project	Schd Dt	Pgm	Contract Type	Concept	Net Miles	HWY	Project Description WISDOT Program	Estimate Anticipated Funding
2016	1011-03-76	03/08/16	303	LET	BRRPL	0.010	IH 039	MADISON - PORTAGE	\$2,000,000 - \$2,999,999
								CTH DM BRIDGE B-13-0648	
								CONST OPS/BRIDGE REPLACEMENT	
								BACKBONE	NATIONAL HIGHWAY PER
2017	1002-01-71	11/14/17	303	LET	BRRHB	0.010	IH 039	C OF MADISON	\$1,000,000 - \$1,999,999
								MILWAUKEE STREET BRIDGE B-13-0131	
								CONST OPS/DECK REPLACEMENT	
								BACKBONE	NATIONAL HIGHWAY PER
2017	1007-10-43	06/25/17	302	UTL	RECSTE	21.530	IH 039	ILLINOIS STATE LINE - MADISON	\$1,000,000 - \$1,999,999
								SOUTH DANE COUNTY LINE TO UP RR	
								UTILITY LEVEL OF EFFORT FY 2017	
								MAJORS	NON-FEDERAL
2017	1007-10-81	12/12/17	302	LET	RECSTE	0.140	IH 039	ILLINOIS STATE LINE - MADISON	\$3,000,000 - \$3,999,999
								CTH AB BRIDGE B-13-0726	
								CONST OPS/BRIDGE REPLACEMENT	
								MAJORS	NATIONAL HIGHWAY PER
2017	1007-11-74	11/14/17	302	LET	RECSTE	4.480	IH 039	ILLINOIS STATE LIINE - MADISON	\$25,000,000 - \$29,999,999
								SOUTH DANE CTY LN TO MAPLE GROVE RD	
								CONST OPS/RECSTE PAVEMENT/STRUCTURE	
								MAJORS	NATIONAL HIGHWAY PER
2017	1011-04-79	11/14/17	303	LET	BRSHRM	0.010	IH 039	MADISON - PORTAGE	\$250,000 - \$499,999
								RIVER ROAD BRIDGE B-13-0089	
								CONST/CONCRETE DECK OVERLAY	
								BACKBONE	NATIONAL HIGHWAY PER
2018	1002-01-91	03/25/18	303	SFA	MISC	0.010	IH 039	C OF MADISON	\$0 - \$99,999
								MILWAUKEE STREET BRIDGE B-13-0543	
								TRF MIT 1002-01-71	

**2015-2018 FINAL STIP Project Listing  
SW Region  
DANE County**

Year	Project	Schd Dt	Pgm	Contract Type	Concept	Net Miles	HWY	Project Description WISDOT Program	Estimate Anticipated Funding
								BACKBONE	NON-FEDERAL
2018	1007-10-88	11/13/18	302	LET	RECSTE	4.300	IH 039	ILLINOIS STATE LINE - MADISON	\$7,000,000 - \$7,999,999
								EAST CHURCH ROAD TO CHURCH STREET	
								CONST OPS/RECST TEMP STAGING/STRUCT	
								MAJORS	NATIONAL HIGHWAY PER
2018	1007-11-71	11/13/18	302	LET	RECSTE	4.300	IH 039	ILLINOIS STATE LINE - MADISON	\$40,000,000 - \$44,999,999
								EAST CHURCH ROAD TO CHURCH STREET	
								CONST OPS/RECSTE PAVEMENT/STRUCTURE	
								MAJORS	NATIONAL HIGHWAY PER
2018	1010-01-77	09/11/18	303	LET	BRRPLE	0.000	IH 039	MADISON - LAKE DELTON ROAD	\$3,000,000 - \$3,999,999
								(COTTAGE GROVE RD/CTH BB OVERPASS)	
								CONST OPS/NEW WIDER STRUCT/B130545	
								BACKBONE	NATIONAL HIGHWAY PER
2018	1010-01-94	01/25/18	303	SFA	MISC	0.010	IH 039	MADISON - LAKE DELTON ROAD	\$0 - \$99,999
								COTTAGE GROVE RD/CTH BB OVERPASS	
								TRF MIT 1010-01-77	
								BACKBONE	NON-FEDERAL
2018	1011-04-96	02/25/18	303	SFA	MISC	0.010	IH 039	MADISON - PORTAGE	\$0 - \$99,999
								RIVER ROAD BRIDGE B-13-0089	
								TRF MIT 1011-04-79	
								BACKBONE	NON-FEDERAL
2015	3996-00-06	04/25/15	290	LLC	MISC	0.000	LOC STR	CITY SUN PRAIRIE,PED IMPROVEMENTS	\$250,000 - \$499,999
								VARIOUS LOCATIONS	
								CONST-SIDEWALK,PAVEMENT MARKINGS	
								SAFE ROUTES TO SCHOOL	SAFE ROUTES TO SCHOO
2015	5844-00-73	11/10/15	205	LET	BRRPL	0.104	LOC STR	BLUE MOUNDS - BLACK EARTH	\$250,000 - \$499,999
								RYAN CREEK BRIDGE B-13-0671	



**2015-2018 FINAL STIP Project Listing  
SW Region  
DANE County**

Year	Project	Schd Dt	Pgm	Contract Type	Concept	Net Miles	HWY	Project Description WISDOT Program	Estimate Anticipated Funding
								CONST OPS/BRIDGE REPLACEMENT	
								LOCAL BRIDGES	STP OFF-SYSTEM BRIDG
2015	5849-00-09	02/25/15	206	C/E	RECST	0.700	LOC STR	CITY OF FITCHBURG, LACY ROAD	\$0 - \$99,999
								RESEARCH PARK DRIVE TO FAHEY GLEN	
								DESIGN/PLAN CHECK REVIEW/RECST	
								STP URBAN OVER 200,000	NON-FEDERAL
2015	5992-01-99	05/25/15	290	LLC	MISC	0.000	LOC STR	CENTRAL PARK, CITY OF MADISON	\$1,000,000 - \$1,999,999
								S BREARLY ST TO S BALDWIN ST	
								CONST OPS - BIKE/PED PATH PHASE 1B	
								LOCAL ENHANCEMENTS	HIGH PRIORITY PROJEC
2015	5992-06-64	05/12/15	206	LET	RECOND	0.189	LOC STR	C MADISON, MINERAL POINT ROAD	\$1,000,000 - \$1,999,999
								MIDVALE BOULEVARD INTERSECTION	
								CONST/TURN LANES,OVERHEAD SIGNALS	
								SAFETY (REGULAR HSIP)	HWY SFE S-LU EXT
2015	5992-06-74	05/12/15	206	LET	RECOND	0.189	LOC STR	C MADISON, MINERAL POINT ROAD	\$250,000 - \$499,999
								MIDVALE BOULEVARD INTERSECTION	
								CONST - SANITARY SEWER & WATERMAIN	
								SAFETY (REGULAR HSIP)	NON-FEDERAL
2015	5992-09-09	01/25/15	206	C/E	RECST	0.500	LOC STR	CITY OF MADISON, EAST JOHNSON ST	\$0 - \$99,999
								BALDWIN STREET TO FIRST STREET	
								DESIGN/PLAN CHECK REVIEW/RECST	
								STP URBAN OVER 200,000	NON-FEDERAL
2015	5992-09-25	01/25/15	206	C/E	RECSTE	1.000	LOC STR	C MADISON,COTTAGE GROVE RD (CTH BB)	\$0 - \$99,999
								THOMPSON DRIVE TO SPRECHER ROAD	
								DESIGN/PLAN CHECK REVIEW/RECST	
								STP URBAN OVER 200,000	NON-FEDERAL
2015	5992-09-30	01/25/15	206	C/E	RECSTE	1.400	LOC STR	C OF MADISON, MCKEE ROAD (CTH PD)	\$0 - \$99,999

**2015-2018 FINAL STIP Project Listing  
SW Region  
DANE County**

Year	Project	Schd Dt	Pgm	Contract Type	Concept	Net Miles	HWY	Project Description WISDOT Program	Estimate Anticipated Funding
								MERITER WAY TO MAPLE GROVE DRIVE	
								DESIGN/PLAN CHECK REVIEW/RECST	
								STP URBAN OVER 200,000	NON-FEDERAL
2015	5992-09-35	01/25/15	206	C/E	RECSTE	1.000	LOC STR	C OF MADISON, CTH PD	\$0 - \$99,999
								NINE MOUND ROAD TO CTH M	
								DESIGN/PLAN CHECK REVIEW/RECST	
								STP URBAN OVER 200,000	NON-FEDERAL
2015	5992-09-40	01/25/15	206	C/E	RECST	0.900	LOC STR	C OF MADISON, BUCKEYE ROAD (CTH AB)	\$0 - \$99,999
								MONONA DRIVE TO STOUGHTON ROAD	
								DESIGN/PLAN REVIEW CHECK/RECST	
								STP URBAN OVER 200,000	NON-FEDERAL
2015	5992-09-69	05/12/15	206	LET	RECST	0.030	LOC STR	MILWAUKEE STREET, C OF MADISON	\$1,000,000 - \$1,999,999
								FAIR OAKS AVENUE INTERSECTION	
								CONST OPS/INTERSECTON RECONST	
								STP URBAN OVER 200,000	NON-FEDERAL
2015	5992-09-71	05/12/15	205	LET	BRRPL	0.030	LOC STR	MILWAUKEE STREET, C OF MADISON	\$1,000,000 - \$1,999,999
								E BRANCH STARKWEATHER CR B-13-0677	
								CONST OPS / BRIDGE REPLACEMENT	
								LOCAL BRIDGES	NON-FEDERAL
2015	6208-00-75	11/10/15	205	LET	BRRPL	0.050	LOC STR	T BRISTOL, ELDER LANE	\$250,000 - \$499,999
								MAUNESHA RIVER BRIDGE B-13-0672	
								CONST OPS/BRIDGE REPLACEMENT	
								LOCAL BRIDGES	STP OFF-SYSTEM BRIDG
2016	5657-00-72	02/09/16	206	LET	RECOND	3.700	LOC STR	MOUNT HOREB - CROSS PLAINS	\$4,000,000 - \$4,999,999
								CTH S TO BOURBON ROAD	
								CONST OPS/RECONDITIONING	
								STP RURAL	STP <5K POP - MAP 21

**2015-2018 FINAL STIP Project Listing  
SW Region  
DANE County**

Year	Project	Schd Dt	Pgm	Contract Type	Concept	Net Miles	HWY	Project Description WISDOT Program	Estimate Anticipated Funding
2016	5796-00-70	08/09/16	205	LET	BRRPL	0.095	LOC STR	C VERONA, OLD CTH PB	\$250,000 - \$499,999
								BR BADGER MILL CREEK BR B-13-0674	
								CONST OPS/BRIDGE REPLACEMENT	
								LOCAL BRIDGES	STP-MAD/MIL/GB/MSP/A
2016	5796-00-73	08/09/16	205	LET	BRRPL	0.095	LOC STR	T VERONA, OLD CTH PB	\$500,000 - \$749,999
								BR BADGER MILL CREEK BR B-13-XXXX	
								CONST OPS/BRIDGE REPLACEMENT	
								LOCAL BRIDGES	STP-MAD/MIL/GB/MSP/A
2016	5804-00-74	11/08/16	205	LET	BRRPL	0.030	LOC STR	FRITZ ROAD, T OF MONTROSE	\$100,000 - \$249,999
								FLYNN CREEK BRIDGE B-13-0675	
								CONST OPS/BRIDGE REPLACEMENT	
								LOCAL BRIDGES	(117) BRIDGE 15% OFF
2016	5992-09-76	07/12/16	206	LET	RECOND	0.000	LOC STR	C MADISON, ABERG AVENUE	\$100,000 - \$249,999
								SHOPKO DRIVE INTERSECTION	
								CONST/INTERSECTION IMPROVEMENTS	
								SAFETY (REGULAR HSIP)	HIGHWAY SAFETY IMP P
2016	5992-09-82	12/13/16	206	LET	RECSTE	1.470	LOC STR	CITY OF MADISON,S PLEASANT VIEW RD	\$11,000,000 - \$11,999,999
								CROSS COUNTRY RD TO MCKEE ROAD	
								CONST OPS/RECONSTRUCTION	
								STP URBAN OVER 200,000	STP MADISON/MILW/RND
2016	6218-00-72	02/09/16	205	LET	BRRPL	0.100	LOC STR	VILLAGE OF DEFOREST,NORTH STREET	\$1,000,000 - \$1,999,999
								YAHARA RIVER BRIDGE B-13-0670	
								CONST OPS/BRIDGE REPLACEMENT	
								LOCAL BRIDGES	BRIDGE PROG 15% OFF
2017	5849-00-11	01/10/17	206	LET	RECST	0.700	LOC STR	CITY OF FITCHBURG, LACY ROAD	\$1,000,000 - \$1,999,999
								RESEARCH PARK DRIVE TO FAHEY GLEN	
								CONST OPS/RECONSTRUCTION	

**2015-2018 FINAL STIP Project Listing  
SW Region  
DANE County**

Year	Project	Schd Dt	Pgm	Contract Type	Concept	Net Miles	HWY	Project Description WISDOT Program	Estimate Anticipated Funding
								STP URBAN OVER 200,000	STP-MAD/MIL/GB/MSP/A
2017	5992-09-26	01/10/17	206	LET	RECSTE	1.000	LOC STR	C MADISON,COTTAGE GROVE RD (CTH BB)	\$5,000,000 - \$5,999,999
								THOMPSON DRIVE TO SPRECHER ROAD	
								CONST OPS/RECONSTRUCTION	
								STP URBAN OVER 200,000	STP-MAD/MIL/GB/MSP/A
2017	5992-09-31	01/10/17	206	LET	RECSTE	1.400	LOC STR	C OF MADISON, MCKEE ROAD (CTH PD)	\$12,000,000 - \$12,999,999
								MERITER WAY TO MAPLE GROVE DRIVE	
								CONST OPS/RECONSTRUCTION	
								STP URBAN OVER 200,000	STP-MAD/MIL/GB/MSP/A
2018	5992-09-14	12/11/18	206	LET	RECST	0.500	LOC STR	CITY OF MADISON, EAST JOHNSON ST	\$3,000,000 - \$3,999,999
								BALDWIN STREET TO FIRST STREET	
								CONST OPS/RECONSTRUCTION	
								STP URBAN OVER 200,000	STP-MAD/MIL/GB/MSP/A
2018	5992-09-36	01/09/18	206	LET	RECSTE	1.000	LOC STR	C OF MADISON, CTH PD	\$7,000,000 - \$7,999,999
								NINE MOUND ROAD TO CTH M	
								CONST OPS/RECONSTRUCTION	
								STP URBAN OVER 200,000	STP-MAD/MIL/GB/MSP/A
	1009-15-03		303	I/E	MISC	0.000	NON HWY	WORLD DAIRY WETLAND MIT BANK SITE	\$0 - \$99,999
								CITY OF MADISON OUTLOT 9 & 10	
								MONITOR WETLAND SITE	
								WETLAND BANKING	NON-FEDERAL
2015	5992-08-20	03/25/15	206	MIS	MISC	0.000	NON HWY	RIDESHARE COORDINATOR - 2015	\$0 - \$99,999
								MADISON AREA MPO	
								FUNDING FOR CALENDAR YEAR 2015	
								STP URBAN OVER 200,000	STP-MAD/MIL/GB/MSP/A
2015	5992-08-85	05/12/15	290	LET	MISC	0.000	NON HWY	LOWER YAHARA RIVER TRAIL PHASE ONE	\$6,000,000 - \$6,999,999
								CAPITAL CITY TR TO MCDANIEL PARK	

**2015-2018 FINAL STIP Project Listing  
SW Region  
DANE County**

Year	Project	Schd Dt	Pgm	Contract Type	Concept	Net Miles	HWY	Project Description WISDOT Program	Estimate Anticipated Funding
								CONST OPS - BIKE/PED TRAIL	
								BICYCLE AND PEDESTRIAN FACILITIES	STP-ENHANCEMENT S-LU
2015	5992-09-77	02/25/15	290	C/E	MISC	0.000	NON HWY	C MADISON,CAPITAL CITY PATH SG 4-6	\$0 - \$99,999
								VONDRON ROAD TO EAST OF IH 39	
								PE/PLAN CHECKING BIKE/PED PATH	
								TAP > 200,000	NON-FEDERAL
2016	5992-08-30	03/25/16	206	MIS	MISC	0.000	NON HWY	RIDESHARE COORDINATOR - 2016	\$100,000 - \$249,999
								MADISON AREA MPO	
								FUNDING FOR CALENDAR YEAR 2016	
								STP URBAN OVER 200,000	STP-MAD/MIL/GB/MSP/A
2016	5992-08-33	03/25/16	206	MIS	MISC	0.000	NON HWY	PEDESTRIAN BIKE SAFETY EDUCATION	\$0 - \$99,999
								CITY OF MADISON	
								FUNDING FOR CALENDAR YEAR 2015	
								STP URBAN OVER 200,000	STP-MAD/MIL/GB/MSP/A
2016	5992-08-34	03/25/16	206	MIS	MISC	0.000	NON HWY	PEDESTRIAN BIKE SAFETY EDUCATION	\$0 - \$99,999
								CITY OF MADISON	
								FUNDING FOR CALENDAR YEAR 2017	
								STP URBAN OVER 200,000	STP-MAD/MIL/GB/MSP/A
2017	5992-08-31	03/25/17	206	MIS	MISC	0.000	NON HWY	RIDESHARE COORDINATOR - 2017	\$100,000 - \$249,999
								MADISON AREA MPO	
								FUNDING FOR CALENDAR YEAR 2017	
								STP URBAN OVER 200,000	STP-MAD/MIL/GB/MSP/A
2017	5992-09-78	03/25/17	290	LLC	MISC	0.000	NON HWY	C MADISON,CAPITAL CITY PATH SG 4-6	\$750,000 - \$999,999
								VONDRON ROAD TO EAST OF IH 39	
								CONST OPS - BIKE/PED PATH	
								TAP > 200,000	TAP-URBANIZED>200K
2018	5992-08-32	03/25/18	206	MIS	MISC	0.000	NON HWY	RIDESHARE COORDINATOR - 2018	\$100,000 - \$249,999

**2015-2018 FINAL STIP Project Listing  
SW Region  
DANE County**

Year	Project	Schd Dt	Pgm	Contract Type	Concept	Net Miles	HWY	Project Description WISDOT Program	Estimate Anticipated Funding
								MADISON AREA MPO	
								FUNDING FOR CALENDAR YEAR 2018	
								STP URBAN OVER 200,000	STP-MAD/MIL/GB/MSP/A
2018	5992-08-35	03/25/18	206	MIS	MISC	0.000	NON HWY	PEDESTRIAN BIKE SAFETY EDUCATION	\$0 - \$99,999
								CITY OF MADISON	
								FUNDING FOR CALENDAR YEAR 2018	
								STP URBAN OVER 200,000	STP-MAD/MIL/GB/MSP/A
	6085-02-02		303	I/E	RECST	0.430	STH 019	WAUNAKEE - SUN PRAIRIE	\$100,000 - \$249,999
								WESTMOUNT DRIVE INTERSECTION	
								PE/RECST INTERSECTION & SIGNALS	
								STATE 3R	NON-FEDERAL
2015	5290-02-20	08/25/15	303	R/E	RECST	0.980	STH 019	MAZOMANIE - SUN PRAIRIE	\$0 - \$99,999
								STH 113 (S) INTERSECTION	
								RE OPS	
								STATE 3R	NON-FEDERAL
2016	5145-00-22	02/25/16	303	R/E	RECOND	9.560	STH 019	MAZOMANIE - USH 12	\$100,000 - \$249,999
								STH 78 TO USH 12	
								R/E OPERATIONS	
								STATE 3R	NON-FEDERAL
2016	5290-00-22	10/25/16	303	R/E	RECSTE	0.820	STH 019	USH 12 - IH 39	\$100,000 - \$249,999
								RIVER ROAD TO IH39	
								R/E OPERATIONS/5290-00-72	
								STATE 3R	NON-FEDERAL
2016	6085-02-23	02/25/16	303	R/E	RECST	0.420	STH 019	WAUNAKEE - SUN PRAIRIE	\$0 - \$99,999
								BROADWAY DRIVE INTERSECTION	
								R/E OPS FOR 6085-02-74	
								STATE 3R	NON-FEDERAL

**2015-2018 FINAL STIP Project Listing  
SW Region  
DANE County**

Year	Project	Schd Dt	Pgm	Contract Type	Concept	Net Miles	HWY	Project Description WISDOT Program	Estimate Anticipated Funding
2017	5145-00-41	03/25/17	303	UTL	RECOND	9.560	STH 019	MAZOMANIE - USH 12	\$0 - \$99,999
								STH 78 TO USH 12	
								UTL OPS	
								STATE 3R	NON-FEDERAL
2017	5290-02-40	05/25/17	303	UTL	RECST	0.980	STH 019	MAZOMANIE - SUN PRAIRIE	\$0 - \$99,999
								STH 113 (S) INTERSECTION	
								UTL OPS	
								STATE 3R	NON-FEDERAL
2017	6085-02-49	09/25/17	303	UTL	RECST	0.430	STH 019	WAUNAKEE - SUN PRAIRIE	\$0 - \$99,999
								WESTMOUNT DRIVE INTERSECTION	
								UTL OPS	
								STATE 3R	NON-FEDERAL
2018	5145-00-71	09/11/18	303	LET	RECOND	9.560	STH 019	MAZOMANIE - USH 12	\$9,000,000 - \$9,999,999
								STH 78 TO USH 12	
								CONST OPS/PULVERIZE AND OVERLAY	
								STATE 3R	STP <200,000 POPULAT
2018	5290-00-43	03/25/18	303	UTL	RECSTE	0.820	STH 019	USH 12 - IH 39	\$0 - \$99,999
								RIVER ROAD TO IH39	
								UTILITY OPS/5290-00-72	
								STATE 3R	NON-FEDERAL
2018	5290-00-72	11/13/18	303	LET	RECSTE	0.820	STH 019	USH 12 - IH 39	\$6,000,000 - \$6,999,999
								RIVER ROAD TO IH39	
								CONST/STRUC B-13-794/795 & RDWY	
								STATE 3R	STP <200,000 POPULAT
2018	5290-02-70	02/13/18	303	LET	RECST	0.980	STH 019	MAZOMANIE - SUN PRAIRIE	\$2,000,000 - \$2,999,999
								STH 113(S) INTERSECTION	
								CONST/RECONFIGURE INTERSECTION	

**2015-2018 FINAL STIP Project Listing  
SW Region  
DANE County**

Year	Project	Schd Dt	Pgm	Contract Type	Concept	Net Miles	HWY	Project Description WISDOT Program	Estimate Anticipated Funding
								SAFETY (REGULAR HSIP)	HIGHWAY SAFETY IMP P
2018	6085-02-24	09/25/18	303	R/E	RECST	0.430	STH 019	WAUNAKEE - SUN PRAIRIE	\$0 - \$99,999
								WESTMOUNT DRIVE INTERSECTION	
								RE OPS	
								STATE 3R	NON-FEDERAL
2018	6085-02-74	02/13/18	303	LET	RECST	0.420	STH 019	WAUNAKEE - SUN PRAIRIE	\$1,000,000 - \$1,999,999
								BROADWAY DRIVE INTERSECTION	
								CONST/RECST INTERSECTION & SIGNALS	
								SAFETY (REGULAR HSIP)	HIGHWAY SAFETY IMP P
2015	1690-05-21	07/25/15	303	R/E	RECST	0.310	STH 069	NEW GLARUS - VERONA	\$100,000 - \$249,999
								STH 92 TO CTH D	
								R/E ACQUISITION	
								STATE 3R	NON-FEDERAL
2015	1693-05-22	10/25/15	303	R/E	RECST	8.660	STH 069	NEW GLARUS - VERONA	\$750,000 - \$999,999
								CTH D TO VALLEY ROAD	
								RE OPS	
								STATE 3R	NON-FEDERAL
2017	1690-03-09	05/25/17	303	C/E	MISC	9.170	STH 069	NEW GLARUS - VERONA	\$100,000 - \$249,999
								STH 92 TO CTH M	
								CORRIDOR PRESERVATION STUDY	
								STATE 3R	STP ANY AREAS
2017	1690-05-40	06/25/17	303	UTL	RECST	0.310	STH 069	NEW GLARUS - VERONA	\$0 - \$99,999
								STH 92 TO CTH D	
								UTILITY LOE	
								STATE 3R	NON-FEDERAL
2017	1693-05-42	08/25/17	303	UTL	RECST	8.660	STH 069	NEW GLARUS - VERONA	\$100,000 - \$249,999
								CTH D TO VALLEY ROAD	



**2015-2018 FINAL STIP Project Listing  
SW Region  
DANE County**

Year	Project	Schd Dt	Pgm	Contract Type	Concept	Net Miles	HWY	Project Description WISDOT Program	Estimate Anticipated Funding
								UTL OPS	
								STATE 3R	NON-FEDERAL
2018	1690-05-71	01/09/18	303	LET	RECST	0.310	STH 069	NEW GLARUS - VERONA	\$750,000 - \$999,999
								STH 92 TO CTH D	
								CONST//GRADE, BASE, AND SURFACE	
								STATE 3R	STP <200,000 POPULAT
2018	1693-05-72	11/13/18	303	LET	RECST	8.660	STH 069	NEW GLARUS - VERONA	\$9,000,000 - \$9,999,999
								CTH D TO VALLEY ROAD	
								CONST/RECONSTRUCT ROADWAY	
								STATE 3R	STP ANY AREAS
	3070-00-07		303	I/E	MISC	0.000	STH 073	IH 39 - COLUMBUS	\$100,000 - \$249,999
								FADNESS ROAD TO LONDON ROAD	
								WETLAND MONITORING/3070-00-74	
								STATE 3R	NON-FEDERAL
2015	3070-00-73	04/14/15	303	LET	RECST	1.342	STH 073	IH 39 - COLUMBUS	\$17,000,000 - \$19,999,999
								FADNESS ROAD TO LONDON ROAD	
								CONST OPS/RECST/TEMPORARY ROUTE	
								STATE 3R	STP <5K POP MAP-21 E
2015	3070-01-09	12/25/15	303	C/E	MISC	10.040	STH 073	IH 39 - MARSHALL	\$250,000 - \$499,999
								USH 12 TO STH 19	
								CORRIDOR PRESERVATION STUDY	
								STATE 3R	STP ANY AREAS
2017	5600-00-60	01/10/17	303	LET	RDMTN	9.490	STH 078	MOUNT HOREB - BLACK EARTH	\$3,000,000 - \$3,999,999
								0.2MI S SUNSET ST TO CTH KP	
								CONST OPS/PM MILL & OVERLAY	
								STATE 3R	STP <200,000 POPULAT
2015	3671-00-21	01/25/15	303	R/E	RECOND	2.850	STH 134	CAMBRIDGE - LONDON	\$0 - \$99,999

**2015-2018 FINAL STIP Project Listing  
SW Region  
DANE County**

Year	Project	Schd Dt	Pgm	Contract Type	Concept	Net Miles	HWY	Project Description WISDOT Program	Estimate Anticipated Funding
								USH 12 TO CTH O	
								R/E OPS/MILL & OVERLAY PAVEMENT	
								STATE 3R	NON-FEDERAL
2015	3671-00-41	12/25/15	303	UTL	RECOND	2.850	STH 134	CAMBRIDGE - LONDON	\$0 - \$99,999
								USH 12 TO CTH O	
								UTL OPS	
								STATE 3R	NON-FEDERAL
2016	3671-00-71	07/12/16	303	LET	RECOND	2.850	STH 134	CAMBRIDGE - LONDON	\$1,000,000 - \$1,999,999
								USH 12 TO CTH O	
								CONST/MILL OVRLY PVMNT/FLATTEN CURV	
								STATE 3R	STP ANY AREAS
	1206-04-06		303	I/E	PVRPLA	2.000	USH 012	C MADISON, MADISON BELTLINE	\$1,000,000 - \$1,999,999
								USH 18 TO CTH D	
								DESIGN/PAVEMENT REPLACEMENT	
								BACKBONE	NAT'L HWY SYSTEM
	1206-04-07		303	I/E	PVRPLA	6.210	USH 012	C MADISON, MADISON BELTLINE	\$2,000,000 - \$2,999,999
								CTH D TO IH 39	
								DESIGN/EB PAVEMENT REPLACEMENT	
								BACKBONE	NAT'L HWY SYSTEM
	1206-04-08		303	I/E	PVRPLA	6.210	USH 012	C MADISON, MADISON BELTLINE	\$2,000,000 - \$2,999,999
								CTH D TO IH 39	
								DESIGN/WB PAVEMENT REPLACEMENT	
								BACKBONE	NAT'L HWY SYSTEM
	1206-04-37		303	I/E	BRSHRM	0.010	USH 012	C MADISON, SOUTH MADISON BELTLINE	\$0 - \$99,999
								SOUTH TOWNE DRIVE BRIDGE B-13-0311	
								DESIGN/DECK OVERLAY	
								BACKBONE	NON-FEDERAL

**2015-2018 FINAL STIP Project Listing  
SW Region  
DANE County**

Year	Project	Schd Dt	Pgm	Contract Type	Concept	Net Miles	HWY	Project Description WISDOT Program	Estimate Anticipated Funding
2015	1206-04-68	11/10/15	303	LET	BRSHRM	0.040	USH 012	C MADISON, SOUTH MADISON BELTLINE	\$500,000 - \$749,999
								WSOR BRIDGE B-13-0192	
								CONST/ABUTMENT REPAIR	
								BACKBONE	NON-FEDERAL
2015	3080-10-02	01/25/15	302	C/E	RECSTE	3.670	USH 012	MADISON - CAMBRIDGE	\$1,000,000 - \$1,999,999
								IH 39 TO CTH N	
								FINAL DESIGN/RECST	
								MAJORS	NON-FEDERAL
2015	5300-02-40	03/25/15	303	UTL	BRRPLE	0.010	USH 012	WEST MADISON BELTLINE	\$0 - \$99,999
								HIGH POINT STRUCTURE	
								UTL OPS/LEVEL OF EFFORT	
								SHR BRIDGES	NON-FEDERAL
2015	5301-04-41	01/25/15	303	UTL	RECOND	0.200	USH 012	SAUK CITY - MADISON	\$0 - \$99,999
								CTH K INTERSECTION	
								UTL OPS/MGE ELECTRIC P41	
								STATE 3R	NON-FEDERAL
2015	5301-04-44	01/25/15	303	UTL	RECOND	0.200	USH 012	SAUK CITY - MADISON	\$0 - \$99,999
								CTH K INTERSECTION	
								UTL OPS/LOE	
								STATE 3R	NON-FEDERAL
2015	5301-04-74	04/14/15	303	LET	RECOND	0.000	USH 012	SAUK CITY - MADISON	\$250,000 - \$499,999
								CTH K INTERSECTION	
								CONST OPS/ADD'L TURN LN/SIGNAL IMP	
								SAFETY (REGULAR HSIP)	HWY SFE S-LU EXT
2016	1206-04-65	03/08/16	303	LET	BRSHRM	0.500	USH 012	SAUK CITY - CAMBRIDGE	\$2,000,000 - \$2,999,999
								YAHARA RIVER B-13-0315 & B-13-3016	
								CONST//POLYMER DECK OVERLAY	

**2015-2018 FINAL STIP Project Listing  
SW Region  
DANE County**

Year	Project	Schd Dt	Pgm	Contract Type	Concept	Net Miles	HWY	Project Description WISDOT Program	Estimate Anticipated Funding
								BACKBONE	NATIONAL HIGHWAY PER
2016	5300-02-73	01/12/16	303	LET	BRRPLE	0.010	USH 012	WEST MADISON BELTLINE	\$5,000,000 - \$5,999,999
								HIGH POINT STRUCTURE & APPRS	
								CONST OPS/REPLACE STRUCTURE	
								SHR BRIDGES	NATIONAL HIGHWAY PER
2016	5300-02-90	03/25/16	303	SFA	MISC	0.010	USH 012	WEST MADISON BELTLINE	\$0 - \$99,999
								HIGH POINT STRUCTURE & APPRS	
								TRF MIT 5300-02-73	
								SHR BRIDGES	NON-FEDERAL
2016	5300-05-72	07/12/16	303	LET	MISC	0.010	USH 012	SAUK CITY - MADISON	\$100,000 - \$249,999
								USH 12 & STH 188 INTERSECTION	
								CONST/EXPAND PARK & RIDE	
								STATE 3R	NON-FEDERAL
2016	5304-02-02	01/25/16	302	C/E	RECSTE	19.920	USH 012	MADISON - CAMBRIDGE	\$14,000,000 - \$14,999,999
								USH 14 TO CTH N	
								STUDY THRU FEIS	
								MAJORS	SURFACE TRANS FLEX -
2018	1206-04-66	02/13/18	303	LET	BRSHRM	0.090	USH 012	C MADISON, SOUTH MADISON BELTLINE	\$2,000,000 - \$2,999,999
								PARK ST, CMSTPP RR, RIMROCK RD BRGS	
								CONST/PAINT B-13-16, 191, 280, 310	
								BACKBONE	NATIONAL HIGHWAY PER
2018	1206-04-79	07/10/18	303	LET	RESURF	2.000	USH 012	C MADISON, MADISON BELTLINE	\$6,000,000 - \$6,999,999
								USH 18 TO CTH D	
								CONST OPS/MILL & OVERLAY	
								BACKBONE	NATIONAL HIGHWAY PER
2015	5155-04-04	06/25/15	303	C/E	RESURF	4.000	USH 014	OREGON -EVANSVILLE	\$500,000 - \$749,999
								STH 138 TO STH 92	

**2015-2018 FINAL STIP Project Listing  
SW Region  
DANE County**

Year	Project	Schd Dt	Pgm	Contract Type	Concept	Net Miles	HWY	Project Description WISDOT Program	Estimate Anticipated Funding
								PE/PARK&RIDE,JT RESURF&CONNECTIONS	
								STATE 3R	NON-FEDERAL
2015	5155-04-24	09/25/15	303	R/E	RECST	4.990	USH 014	OREGON - EVANSVILLE ROAD	\$2,000,000 - \$2,999,999
								(STH 138 - STH 92)	
								R/E ACQUISITION	
								STATE 3R	NON-FEDERAL
2015	5310-00-78	04/14/15	303	LET	RECOND	2.519	USH 014	SPRING GREEN - MADISON	\$1,000,000 - \$1,999,999
								STAGECOACH ROAD TO TWIN VALLEY ROAD	
								CONST OPS/PAVED SHLDRS/LT TURN LANE	
								SAFETY (REGULAR HSIP)	HWY SFE S-LU EXT
2015	5310-02-21	01/25/15	303	R/E	RECOND	0.750	USH 014	SPRING GREEN - MADISON	\$100,000 - \$249,999
								WALTER ROAD TO CTH KP	
								R/E ACQUISITION	
								STATE 3R	NON-FEDERAL
2015	5310-02-41	01/25/15	303	UTL	RECST	0.460	USH 014	SPRING GREEN - MADISON	\$0 - \$99,999
								JOVINA ST TO WESTVIEW CT/CROSS PLNS	
								UTL/TDS TELECOM, PARCEL 85 & 89	
								STATE 3R	NON-FEDERAL
2015	5310-02-43	01/25/15	303	UTL	RECST	0.460	USH 014	SPRING GREEN - MADISON	\$0 - \$99,999
								JOVINA ST TO WESTVIEW CT/CROSS PLNS	
								UTL/MG&E GAS, PARCEL 86	
								STATE 3R	NON-FEDERAL
2016	5310-01-54	03/25/16	303	R/R	RESURF	0.810	USH 014	SPRING GREEN - MADISON	\$0 - \$99,999
								PINEHURST DRIVE TO DEMING WAY	
								RR/CROSSING SURFACE REBUILD	
								STATE 3R	NATIONAL HIGHWAY PER
2016	5310-01-74	04/12/16	303	LET	RESURF	0.810	USH 014	SPRING GREEN - MADISON	\$1,000,000 - \$1,999,999

**2015-2018 FINAL STIP Project Listing  
SW Region  
DANE County**

Year	Project	Schd Dt	Pgm	Contract Type	Concept	Net Miles	HWY	Project Description WISDOT Program	Estimate Anticipated Funding
								PINEHURST DRIVE TO DEMING WAY	
								PE/PATCH & OVERLAY CONCRETE	
								STATE 3R	NON-FEDERAL
2016	5310-02-42	01/25/16	303	UTL	RECST	0.720	USH 014	SPRING GREEN - MADISON	\$0 - \$99,999
								WALTER ROAD TO CTH KP	
								UTL OPS	
								STATE 3R	NON-FEDERAL
2017	5155-04-74	11/14/17	303	LET	RECSTE	4.990	USH 014	OREGON - EVANSVILLE	\$5,000,000 - \$5,999,999
								STH 138 TO W RUTLAND ROAD	
								CONST/GRADE & BASE COURSE	
								STATE 3R	STP ANY AREAS
2017	5310-02-76	01/10/17	303	LET	RECST	0.720	USH 014	SPRING GREEN - MADISON	\$2,000,000 - \$2,999,999
								WALTER ROAD TO CTH KP	
								CONT OPS/GRADE, BASE, AND SURFACE	
								STATE 3R	NATIONAL HIGHWAY PER
2017	5310-02-77	01/10/17	303	LET	RECOND	0.720	USH 014	SPRING GREEN - MADISON	\$100,000 - \$249,999
								WALTER ROAD TO CTH KP	
								CONT OPS/SANITARY SEWER	
								STATE 3R	NON-FEDERAL
2018	5155-04-76	11/13/18	303	LET	RESURF	0.000	USH 014	OREGON - EVANSVILLE	\$4,000,000 - \$4,999,999
								CTH A INTERCHANGE	
								CONST/NEW INTERCHANGE	
								STATE 3R	NATIONAL HIGHWAY PER
	1204-05-04		303	I/E	RESURF	6.740	USH 018	MOUNT HOREB - MADISON	\$250,000 - \$499,999
								TOWN HALL ROAD TO W JUNCTION CTH MV	
								DESIGN/RESURFACE EB & WB	
								BACKBONE	NON-FEDERAL

**2015-2018 FINAL STIP Project Listing  
SW Region  
DANE County**

Year	Project	Schd Dt	Pgm	Contract Type	Concept	Net Miles	HWY	Project Description WISDOT Program	Estimate Anticipated Funding
	1204-05-05		303	I/E	RESURF	6.990	USH 018	MOUNT HOREB - MADISON	\$250,000 - \$499,999
								W JUNCTION CTH MV TO CTH PD	
								DESIGN/RESURFACE EB & WB	
								BACKBONE	NON-FEDERAL
2015	1204-08-61	07/14/15	303	LET	RDMTN	6.740	USH 018	MOUNT HOREB - MADISON	\$2,000,000 - \$2,999,999
								TOWN HALL ROAD TO W JUNCTION CTH MV	
								CONST/CONCRETE PAVEMENT REPAIR E/WB	
								BACKBONE	NON-FEDERAL
2015	1206-07-25	02/25/15	302	R/E	RECSTE	1.770	USH 018	MOUNT HOREB - MADISON	\$1,000,000 - \$1,999,999
								CTH PD TO RAYMOND ROAD	
								R/E OPERATIONS/1206-07-75	
								MAJORS	NON-FEDERAL
2015	1206-07-45	09/25/15	302	UTL	RECSTE	1.770	USH 018	MOUNT HOREB - MADISON	\$1,000,000 - \$1,999,999
								CTH PD TO RAYMOND ROAD	
								UTL OPS - LEVEL OF EFFORT	
								MAJORS	NON-FEDERAL
2015	1206-07-93	02/25/15	302	SFA	MISC	1.100	USH 018	MOUNT HOREB - MADISON	\$100,000 - \$249,999
								RAYMOND ROAD TO SEMINOLE HIGHWAY	
								TRF MIT 1206-07-78/FY 2015	
								MAJORS	NON-FEDERAL
2016	1206-07-74	12/13/16	302	LET	RECSTE	0.010	USH 018	MOUNT HOREB - MADISON	\$17,000,000 - \$19,999,999
								CTH PD TO RAYMOND ROAD/PHASE 1	
								CONST OPS/RECSTE	
								MAJORS	NATIONAL HIGHWAY PER
2016	1206-07-94	03/25/16	302	SFA	MISC	1.100	USH 018	MOUNT HOREB - MADISON	\$100,000 - \$249,999
								RAYMOND ROAD TO SEMINOLE HIGHWAY	
								TRF MIT 1206-07-78/FY 2016	

**2015-2018 FINAL STIP Project Listing  
SW Region  
DANE County**

Year	Project	Schd Dt	Pgm	Contract Type	Concept	Net Miles	HWY	Project Description WISDOT Program	Estimate Anticipated Funding
								MAJORS	NON-FEDERAL
2017	1206-07-75	11/14/17	302	LET	RECSTE	1.770	USH 018	MOUNT HOREB - MADISON	\$45,000,000 - \$49,999,999
								CTH PD TO RAYMOND ROAD/PHASE 2	
								CONST OPS/RECSTE	
								MAJORS	NATIONAL HIGHWAY PER
2017	1206-07-99	02/25/17	302	SFA	MISC	0.010	USH 018	MOUNT HOREB - MADISON	\$0 - \$99,999
								CTH PD INTERSECTION	
								TRF MITIGATION/1206-07-74 CONST	
								MAJORS	NON-FEDERAL
2018	1200-02-22	05/25/18	303	R/E	RECSTE	0.010	USH 018	DODGEVILLE - MADISON	\$500,000 - \$749,999
								CTH F INTERCHANGE	
								R/E OPERATIONS	
								BACKBONE	NON-FEDERAL
2018	1204-05-73	12/11/18	303	LET	RESURF	7.960	USH 018	DODGEVILLE - MOUNT HOREB	\$17,000,000 - \$19,999,999
								W COUNTY LINE TO TOWN HALL ROAD	
								CONST/RESURFACE EB & WB	
								BACKBONE	NATIONAL HIGHWAY PER
2018	1206-07-95	03/25/18	302	SFA	MISC	1.770	USH 018	MOUNT HOREB - MADISON	\$100,000 - \$249,999
								CTH PD TO RAYMOND ROAD	
								TRF MIT 1206-07-75	
								MAJORS	NON-FEDERAL
2015	5410-01-72	05/12/15	303	LET	RESURF	3.810	USH 051	MADISON - DEFOREST	\$1,000,000 - \$1,999,999
								BROADWAY ST TO MILWAUKEE STREET NB	
								CONST/MILL & OVERLAY	
								STATE 3R	NATIONAL HIGHWAY PER
2015	5845-01-61	05/12/15	303	LET	RESURF	0.730	USH 051	STOUGHTON - MADISON	\$500,000 - \$749,999
								SILVERADO DRIVE TO ROBY ROAD	



**2015-2018 FINAL STIP Project Listing  
SW Region  
DANE County**

Year	Project	Schd Dt	Pgm	Contract Type	Concept	Net Miles	HWY	Project Description WISDOT Program	Estimate Anticipated Funding
								CONST/PATCH & OVLY	
								STATE 3R	NON-FEDERAL
2016	5410-01-73	12/13/16	303	LET	RESURF	4.020	USH 051	MADISON - DEFOREST	\$1,000,000 - \$1,999,999
								BROADWAY ST TO MILWAUKEE STREET SB	
								CONST/MILL & OVERLAY	
								STATE 3R	NATIONAL HIGHWAY PER
2016	5410-01-75	05/10/16	303	LET	RESURF	0.810	USH 051	MADISON - DEFOREST	\$3,000,000 - \$3,999,999
								VOGES ROAD TO BROADWAY STREET	
								CONST/JOINT REPAIR AND OVERLAY	
								STATE 3R	NATIONAL HIGHWAY PER
	1111-02-09		303	I/E	PVRPLA	3.860	USH 151	C SUN PRAIRIE	\$2,000,000 - \$2,999,999
								MAIN STREET TO CTH VV	
								DESIGN/PAVEMENT REPLACEMENT	
								BACKBONE	NAT'L HWY SYSTEM
2016	1111-02-88	06/25/16	303	MIS	MISC	3.860	USH 151	C SUN PRAIRIE	\$0 - \$99,999
								MAIN STREET TO CTH VV	
								ITS INCIDENTAL ITEMS FOR 1111-02-78	
								BACKBONE	NATIONAL HIGHWAY PER
2017	1111-02-63	03/14/17	303	LET	BRSHRM	0.010	USH 151	MADISON - SUN PRAIRIE	\$500,000 - \$749,999
								DUAL RAMP BRIDGES B-13-0395 & -0396	
								CONST OPS/BRSHRM BPC/PM ELIGIBLE	
								BACKBONE	NATIONAL HIGHWAY PER
2017	1111-02-78	01/10/17	303	LET	RESURF	3.860	USH 151	C SUN PRAIRIE	\$11,000,000 - \$11,999,999
								MAIN STREET TO CTH VV	
								CONST OPS/MILL & OVERLAY	
								BACKBONE	NATIONAL HIGHWAY PER
2017	1111-03-70	07/11/17	303	LET	RESURF	2.420	USH 151	SUN PRAIRIE - BEAVER DAM	\$5,000,000 - \$5,999,999

**2015-2018 FINAL STIP Project Listing  
SW Region  
DANE County**

Year	Project	Schd Dt	Pgm	Contract Type	Concept	Net Miles	HWY	Project Description WISDOT Program	Estimate Anticipated Funding
								CTH VV TO STH 73	
								CONST/RESURF BOTH RDWYS/O'LAY BRDGS	
								BACKBONE	NATIONAL HIGHWAY PER
2018	1111-03-72	07/10/18	303	LET	RESURF	13.590	USH 151	SUN PRAIRIE - BEAVER DAM	\$25,000,000 - \$29,999,999
								CTH VV TO STH 73	
								CONST/RESURFACE BOTH RDWYS	
								BACKBONE	NATIONAL HIGHWAY PER
2015	4713-58-10	03/25/15	305	MIS	TOPM	0.000	VAR HWY	DANE COUNTY PAVEMENT MARKING	\$100,000 - \$249,999
								LOCATIONS ON STH PER ANNUAL PLAN	
								TRF OPS/PAVEMENT MARKING TMAS CY15	
								STATE HIGHWAY OPERATIONS PROGRAM	SURFACE TRANS FLEX M

**2015-2018 FINAL STIP Project Listing  
SW Region  
DODGE County**

Year	Project	Schd Dt	Pgm	Contract Type	Concept	Net Miles	HWY	Project Description WISDOT Program	Estimate Anticipated Funding
2015	6995-00-73	04/14/15	206	LET	RECST	0.504	LOC STR	C BEAVER DAM, MCKINLEY STREET	\$1,000,000 - \$1,999,999
								PROSPECT AVENUE TO E BURNETT STREET	
								CONST OPS/RECONSTRUCTION	
								STP URBAN 5,000 - 20,000	STP 5-200K POP MAP-2
2016	3897-00-69	03/08/16	206	LET	RECST	1.600	LOC STR	IRON RIDGE - EAST COUNTY LINE	\$0 - \$99,999
								WSOR TO ALBERT STREET	
								CONST OPS/WATERMAIN	
								STP RURAL	NON-FEDERAL
2016	3897-00-70	03/08/16	206	LET	RECST	1.600	LOC STR	IRON RIDGE - EAST COUNTY LINE	\$1,000,000 - \$1,999,999
								STH 67 TO CTH WS	
								CONST OPS/RECONSTRUCTION	
								STP RURAL	STP <5K POPULATION S
2016	3997-00-70	11/08/16	205	LET	BRRPL	0.170	LOC STR	C WATERTOWN, NORTH SECOND STREET	\$3,000,000 - \$3,999,999
								ROCK RIVER BRIDGE B-14-0209	
								CONST OPS/BRIDGE REPLACEMENT	
								LOCAL BRIDGES	STP <5K POP - MAP 21
2017	3803-00-65	12/12/17	206	LET	RECST	0.250	LOC STR	C BEAVER DAM, NORTH SPRING STREET	\$750,000 - \$999,999
								W MAPLE AVENUE TO MACKIE STREET	
								CONST OPS/RECONSTRUCTION	
								STP URBAN 5,000 - 20,000	STP 5-200K POP - MAP
2017	3909-00-70	01/10/17	205	LET	BRRPL	0.043	LOC STR	WATERLOO - ELBA	\$250,000 - \$499,999
								MUD CREEK BRIDGE B-14-XXXX	
								CONST OPS/BRIDGE REPLACEMENT	
								LOCAL BRIDGES	STP <5K POP - MAP 21
2017	3934-00-74	08/08/17	205	LET	BRRPL	0.044	LOC STR	STH 67 - STH 83	\$250,000 - \$499,999
								ASHIPPUN RIVER BRIDGE B-14-XXXX	
								CONST OPS/BRIDGE REPLACEMENT	

**2015-2018 FINAL STIP Project Listing  
SW Region  
DODGE County**

Year	Project	Schd Dt	Pgm	Contract Type	Concept	Net Miles	HWY	Project Description WISDOT Program	Estimate Anticipated Funding
								LOCAL BRIDGES	STP <5K POP - MAP 21
2018	3819-00-72	02/13/18	205	LET	BRRPL	0.052	LOC STR	T RUBICON, SAYESVILLE ROAD	\$250,000 - \$499,999
								RUBICON RIVER BRIDGE B-14-XXXX	
								CONST OPS/BRIDGE REPLACEMENT	
								LOCAL BRIDGES	STP OFF-SYSTEM BRIDG
2018	3943-00-70	12/11/18	205	LET	BRRPL	0.057	LOC STR	RUBICON - HUSTISFORD	\$500,000 - \$749,999
								RUBICON RIVER BRIDGE B-14-XXXX	
								CONST OPS/BRIDGE REPLACEMENT	
								LOCAL BRIDGES	STP OFF-SYSTEM BRIDG
2015	3270-02-21	07/25/15	303	R/E	RECST	0.570	STH 028	C MAYVILLE, HORICON STREET	\$0 - \$99,999
								CLARK STREET TO MAIN STREET	
								R/E OPERATIONS	
								STATE 3R	NON-FEDERAL
2018	3270-02-71	03/13/18	303	LET	RECST	0.570	STH 028	C MAYVILLE, HORICON STREET	\$3,000,000 - \$3,999,999
								CLARK STREET TO MAIN STREET	
								CONST OPS//GRADE, BASE, AND SURFACE	
								STATE 3R	NATIONAL HIGHWAY PER
2018	3270-02-72	03/13/18	303	LET	RECST	0.570	STH 028	C MAYVILLE, HORICON STREET	\$100,000 - \$249,999
								CLARK STREET TO MAIN STREET	
								CONST/WATER MAIN & SANITARY SEWER	
								STATE 3R	NON-FEDERAL
2016	1411-04-09	05/25/16	303	C/E	MISC	21.810	STH 033	BEAVER DAM - WEST BEND	\$500,000 - \$749,999
								USH 151 TO E COUNTY LINE	
								CORRIDOR PRESERVATION STUDY	
								STATE 3R	NATIONAL HIGHWAY PER
2015	6090-06-43	04/25/15	303	UTL	RECST	1.160	STH 049	MAIN STREET, C OF WAUPUN	\$0 - \$99,999
								STATE STREET TO COUNTY PARK ROAD	

**2015-2018 FINAL STIP Project Listing  
SW Region  
DODGE County**

Year	Project	Schd Dt	Pgm	Contract Type	Concept	Net Miles	HWY	Project Description WISDOT Program	Estimate Anticipated Funding
								UTL OPS/WAUPUN UTL/PAR 201	
								STATE 3R	NON-FEDERAL
2015	6090-06-44	04/25/15	303	UTL	RECST	1.160	STH 049	MAIN STREET, C OF WAUPUN	\$0 - \$99,999
								STATE STREET TO COUNTY PARK ROAD	
								UTL OPS/ATT WISCONSIN/PAR 200	
								STATE 3R	NON-FEDERAL
2015	6090-06-75	11/10/15	303	LET	RECST	1.160	STH 049	MAIN STREET, C OF WAUPUN	\$5,000,000 - \$5,999,999
								STATE STREET TO COUNTY PARK ROAD	
								CONST OPS/RECONSTRUCTION	
								STATE 3R	NATIONAL HIGHWAY PER
2015	6090-06-76	11/10/15	303	LET	RECST	1.160	STH 049	MAIN STREET, C OF WAUPUN	\$2,000,000 - \$2,999,999
								STATE STREET TO COUNTY PARK ROAD	
								CONST OPS/SANITARY & WATER	
								STATE 3R	NON-FEDERAL
2016	3042-00-09	05/25/16	303	C/E	MISC	15.860	STH 060	LOWELL - HARTFORD	\$250,000 - \$499,999
								STH 26 TO S GOODLAND ROAD	
								CORRIDOR PRESERVATION STUDY	
								STATE 3R	STP ANY AREAS
2017	3021-02-43	03/25/17	303	UTL	RECST	0.260	STH 067	C MAYVILLE, MAIN STREET	\$0 - \$99,999
								RUEDEBUSCH AVE TO HORICON ST	
								UTL OPS	
								STATE 3R	NON-FEDERAL
2018	3021-02-73	03/13/18	303	LET	RECST	0.260	STH 067	C MAYVILLE, MAIN STREET	\$750,000 - \$999,999
								RUEDEBUSCH AVE TO HORICON ST	
								CONST OP/REPLACE PAVMNT,CURB&GUTTER	
								STATE 3R	STP ANY AREAS
2018	3021-02-74	03/13/18	303	LET	RECST	0.260	STH 067	C MAYVILLE, MAIN STREET	\$100,000 - \$249,999

**2015-2018 FINAL STIP Project Listing  
SW Region  
DODGE County**

Year	Project	Schd Dt	Pgm	Contract Type	Concept	Net Miles	HWY	Project Description WISDOT Program	Estimate Anticipated Funding
								RUEDEBUSCH AVE TO HORICON ST	
								CONST/WATER MAIN & SANITARY SEWER	
								STATE 3R	NON-FEDERAL
2015	3364-03-41	07/25/15	303	UTL	RECST	0.710	STH 175	MILWAUKEE STREET, VILLAGE OF LOMIRA	\$0 - \$99,999
								CHURCH STREET TO MAPLE STREET	
								UTL/WE ENERGIES ELECTRIC PARCEL 80	
								STATE 3R	NON-FEDERAL
2015	3364-03-42	07/25/15	303	UTL	RECST	0.710	STH 175	MILWAUKEE STREET, VILLAGE OF LOMIRA	\$0 - \$99,999
								CHURCH STREET TO MAPLE STREET	
								UTL/ALLIANT ENERGY GAS PARCEL 83	
								STATE 3R	NON-FEDERAL
2015	3364-03-72	11/10/15	303	LET	RECST	0.710	STH 175	MILWAUKEE STREET, VILLAGE OF LOMIRA	\$1,000,000 - \$1,999,999
								CHURCH STREET TO MAPLE STREET	
								CONST OPS - GRADE, BASE & SURFACE	
								STATE 3R	SURFACE TRANS FLEX -
2015	3364-03-73	11/10/15	303	LET	RECST	0.710	STH 175	MILWAUKEE STREET, VILLAGE OF LOMIRA	\$500,000 - \$749,999
								CHURCH STREET TO MAPLE STREET	
								CONST OPS-SANITARY SEWER AND WATER	
								STATE 3R	NON-FEDERAL
	1107-00-02		303	I/E	PVRPLA	7.360	USH 041	MILWAUKEE - FOND DU LAC ROAD	\$2,000,000 - \$2,999,999
								(STH 28 - NORTH COUNTY LINE)	
								PRE-CONSTRUCTION ENG/PAV'T REPLACEM	
								BACKBONE	NAT'L HWY SYSTEM
2015	1107-00-74	04/14/15	303	LET	RESURF	7.338	USH 041	ALLENTON - FOND DU LAC	\$10,000,000 - \$10,999,999
								SOUTH CNTY LINE TO NORTH CNTY LINE	
								CONST OPS/MILL & OVERLAY	
								BACKBONE	A/C NATIONAL HIGHWAY

**2015-2018 FINAL STIP Project Listing  
SW Region  
DODGE County**

<b>Year</b>	<b>Project</b>	<b>Schd Dt</b>	<b>Pgm</b>	<b>Contract Type</b>	<b>Concept</b>	<b>Net Miles</b>	<b>HWY</b>	<b>Project Description WISDOT Program</b>	<b>Estimate Anticipated Funding</b>
2015	4714-58-10	03/25/15	305	MIS	TOPM	0.000	VAR HWY	DODGE COUNTY PAVEMENT MARKING	\$250,000 - \$499,999
								LOCATIONS ON STH PER ANNUAL PLAN	
								TRF OPS/PAVEMENT MARKING TMAS CY15	
								STATE HIGHWAY OPERATIONS PROGRAM	SURFACE TRANS FLEX M
2015	5105-00-61	05/12/15	303	LET	RDMTN	117.720	VAR HWY	SOUTHWEST REGION	\$1,000,000 - \$1,999,999
								VARIOUS STATE HIGHWAYS	
								CONST/CRACK SEALING	
								STATE 3R	NON-FEDERAL
2015	6207-03-73	05/12/15	206	LET	MISC	0.000	VAR HWY	DODGE COUNTY, SAFETY IMPROVEMENTS 3	\$250,000 - \$499,999
								COUNTY COLLECTOR ROUTES	
								CONST OPS/SAFETY IMPROVEMENTS 3	
								SAFETY - HIGH RISK RURAL ROADS	HSIP-HIGH RISK RU RD

**2015-2018 FINAL STIP Project Listing  
SW Region  
GRANT County**

Year	Project	Schd Dt	Pgm	Contract Type	Concept	Net Miles	HWY	Project Description WISDOT Program	Estimate Anticipated Funding
2015	5721-00-74	05/12/15	205	LET	BRRPL	0.200	LOC STR	TOWN OF JAMESTOWN, EAGLE POINT ROAD	\$1,000,000 - \$1,999,999
								(BNSF RAILWAY CO BRIDGE B-22-0272)	
								CONST OPS/BRIDGE REPLACEMENT	
								LOCAL BRIDGES	NON-FEDERAL
2017	5587-00-72	11/12/17	205	LET	BRRPL	0.085	LOC STR	USH 61 - LIVINGSTON	\$750,000 - \$999,999
								LEGGATT CREEK BRIDGE B-22-XXXX	
								CONST OPS/BRIDGE REPLACEMENT	
								LOCAL BRIDGES	STP <5K POP - MAP 21
2017	5693-00-72	11/12/17	205	LET	BRRPL	0.152	LOC STR	USH 61 - CTH K	\$750,000 - \$999,999
								BIG GREEN RIVER BRIDGE B-22-XXXX	
								CONST OPS/BRIDGE REPLACEMENT	
								LOCAL BRIDGES	STP <5K POP - MAP 21
2015	5589-01-24	03/25/15	303	R/E	RECOND	0.980	STH 133	MAIN STREET, V OF WOODMAN	\$0 - \$99,999
								S VILLAGE LIMIT TO N VILLAGE LIMIT	
								RE OPS	
								STATE 3R	NON-FEDERAL
2016	5589-01-74	09/13/16	303	LET	RECOND	0.980	STH 133	MAIN STREET, V OF WOODMAN	\$1,000,000 - \$1,999,999
								S VILLAGE LIMIT TO N VILLAGE LIMIT	
								CONST OP//GRADE BASE AND SURFACE	
								STATE 3R	STP NON-URBAN
2015	1662-00-26	07/25/15	303	R/E	RECOND	0.240	USH 018	FENNIMORE - DODGEVILLE	\$0 - \$99,999
								BRONSON BLVD INTERSECTION	
								RE OPS FOR 1662-00-76	
								STATE 3R	NON-FEDERAL
2017	1662-00-76	02/14/17	303	LET	RECOND	0.240	USH 018	FENNIMORE - DODGEVILLE	\$100,000 - \$249,999
								BRONSON BLVD INTERSECTION	
								CONST/INTERSECTION IMPROVEMENTS	



**2015-2018 FINAL STIP Project Listing  
SW Region  
GRANT County**

Year	Project	Schd Dt	Pgm	Contract Type	Concept	Net Miles	HWY	Project Description WISDOT Program	Estimate Anticipated Funding
								SAFETY (REGULAR HSIP)	HIGHWAY SAFETY IMP P
2015	1208-00-69	01/25/15	303	OST	BRSHRM	0.010	USH 061	DUBUQUE - DICKEYVILLE	\$100,000 - \$249,999
								DUBUQUE BRIDGE B-22-0060	
								CONST OPS/REIMB IA PLATFORM/CATWALK	
								BACKBONE	NON-FEDERAL
2015	1650-06-20	01/25/15	303	R/E	RECOND	17.700	USH 061	DICKEYVILLE - LANCASTER	\$100,000 - \$249,999
								HICKORY LANE TO ALONA LANE	
								R/E ACQUISITION	
								STATE 3R	NON-FEDERAL
2015	1650-06-23	01/25/15	303	R/E	RECOND	9.800	USH 061	LANCASTER - BOSCOBEL	\$100,000 - \$249,999
								CITY LIMITS ST TO FENNIMORE CL	
								RE OPS	
								STATE 3R	NON-FEDERAL
2015	1650-06-40	03/25/15	303	UTL	RECOND	17.700	USH 061	DICKEYVILLE - LANCASTER	\$100,000 - \$249,999
								HICKORY LANE TO ALONA LANE	
								UTL OPS/ LOE	
								STATE 3R	NON-FEDERAL
2015	1650-07-21	02/25/15	303	R/E	RECOND	0.710	USH 061	MADISON STREET, C LANCASTER	\$100,000 - \$249,999
								CHERRY STREET TO CITY LIMITS STREET	
								R/E AQUISITION	
								STATE 3R	NON-FEDERAL
2016	1650-06-73	11/08/16	303	LET	RECOND	9.800	USH 061	LANCASTER - BOSCOBEL	\$9,000,000 - \$9,999,999
								CITY LIMITS ST TO FENNIMORE CL	
								CONST OPS/PULVERIZE & OVERLAY	
								STATE 3R	NATIONAL HIGHWAY PER
2018	1650-07-71	11/13/18	303	LET	RECOND	0.710	USH 061	MADISON STREET, C LANCASTER	\$4,000,000 - \$4,999,999
								CHERRY STREET TO CITY LIMITS STREET	

**2015-2018 FINAL STIP Project Listing  
SW Region  
GRANT County**

Year	Project	Schd Dt	Pgm	Contract Type	Concept	Net Miles	HWY	Project Description WISDOT Program	Estimate Anticipated Funding
								CONST OPS//REPLACE PAVEMENT	
								STATE 3R	STP <200,000 POPULAT
2018	1650-07-72	08/14/18	303	LET	RECOND	0.960	USH 061	DICKEYVILLE - LANCASTER	\$750,000 - \$999,999
								PITZEN LANE TO HICKORY LANE	
								CONST OPS//REPLACE PAVEMENT	
								STATE 3R	NATIONAL HIGHWAY PER
2018	1650-07-81	11/13/18	303	LET	RECOND	0.710	USH 061	MADISON STREET, C LANCASTER	\$750,000 - \$999,999
								CHERRY STREET TO CITY LIMITS STREET	
								CONST OPS/SEWER & WATER	
								STATE 3R	NON-FEDERAL
2018	1650-07-83	08/14/18	303	LET	BRRPL	0.040	USH 061	DICKEYVILLE - LANCASTER	\$1,000,000 - \$1,999,999
								PLATTE RIVER BRIDGE B-22-XXX	
								CONST/REPLACE STRUCTURE	
								SHR BRIDGES	NATIONAL HIGHWAY PER

**2015-2018 FINAL STIP Project Listing  
SW Region  
GREEN County**

Year	Project	Schd Dt	Pgm	Contract Type	Concept	Net Miles	HWY	Project Description WISDOT Program	Estimate Anticipated Funding
2015	5605-00-73	06/25/15	206	LFA	RECOND	0.643	CTH E	BRODHEAD - ALBANY	\$100,000 - \$249,999
								MCEWEN STREET TO ST JOHN ROAD	
								CONST OPS/RECONDITION	
								STP RURAL	STP <5K POP MAP-21 E
2015	5318-00-72	07/14/15	205	LET	BRELIM	0.204	LOC STR	PATTERSON ROAD BRIDGE & APPROACHES	\$500,000 - \$749,999
								TOWN OF CLARNO	
								CONST OPS/BRIDGE ELIMINATION	
								LOCAL BRIDGES	STP OFF-SYSTEM BRIDG
2015	5605-00-70	05/12/15	206	LET	RECOND	0.643	LOC STR	BRODHEAD - ALBANY	\$1,000,000 - \$1,999,999
								MCEWEN STREET TO ST JOHN ROAD	
								CONST OPS/RECONDITION	
								STP RURAL	STP <5K POPULATION S
2017	5115-00-76	01/10/17	205	LET	BRRPL	0.050	LOC STR	ULLOM ROAD, T OF CADIZ	\$100,000 - \$249,999
								WHITEHEAD CREEK BRIDGE & APPROACHES	
								CONST OPS - STRUCTURE & APPROACHES	
								LOCAL BRIDGES	(117) BRIDGE 15% OFF
	5558-03-01		303	I/E	MISC	0.000	STH 011	SALT STORAGE, GREEN COUNTY	\$0 - \$99,999
								CTH GG INTERSECTION, T SPRING GROVE	
								PE/CONSTRUCT NEW SALT SHED	
								STATE 3R	NON-FEDERAL
2015	1706-00-71	06/09/15	303	LET	RECOND	0.170	STH 011	DUBUQUE - JANESVILLE	\$500,000 - \$749,999
								VARIOUS LOCATIONS	
								FREIGHT/CONST/SPOT IMPROVEMENTS	
								STATE 3R	NON-FEDERAL
2018	1706-02-72	07/10/18	303	LET	RECOND	5.500	STH 011	MONROE - BRODHEAD	\$17,000,000 - \$19,999,999
								STH 81 TO HILTBRAND ROAD EB & WB	
								CONST/REPLACE PVMNT & NEW CULVERT	

**2015-2018 FINAL STIP Project Listing  
SW Region  
GREEN County**

Year	Project	Schd Dt	Pgm	Contract Type	Concept	Net Miles	HWY	Project Description WISDOT Program	Estimate Anticipated Funding
								STATE 3R	NATIONAL HIGHWAY PER
2015	5660-00-23	01/25/15	303	R/E	RDMTN	17.830	STH 059	MONROE - EVANSVILLE	\$0 - \$99,999
								WEISS LANE TO S JUNCTION STH 104	
								RE OPS	
								STATE 3R	NON-FEDERAL
2015	5660-00-43	05/25/15	303	UTL	RDMTN	17.830	STH 059	MONROE - EVANSVILLE	\$0 - \$99,999
								WEISS LANE TO S JUNCTION STH 104	
								UTL OPS	
								STATE 3R	NON-FEDERAL
2016	5660-00-63	02/09/16	303	LET	RDMTN	17.830	STH 059	MONROE - EVANSVILLE	\$5,000,000 - \$5,999,999
								WEISS LANE TO S JUNCTION STH 104	
								CONST OPS//MILL & OVERLAY	
								STATE 3R	STP <200,000 POPULAT
2017	1690-00-82	09/12/17	303	LET	BRRPL	0.020	STH 069	MONROE - NEW GLARUS	\$500,000 - \$749,999
								WITTENWYLER CREEK BRIDGE B-23-175	
								CONST/REPLACE STRUCTURE	
								SHR BRIDGES	BRIDGE PROG 85% ON/O

**2015-2018 FINAL STIP Project Listing  
SW Region  
IOWA County**

Year	Project	Schd Dt	Pgm	Contract Type	Concept	Net Miles	HWY	Project Description WISDOT Program	Estimate Anticipated Funding
2015	5921-00-04	07/25/15	205	C/E	BRRPL	0.076	LOC STR	USH 151 - STH 191	\$0 - \$99,999
								DODGE BRANCH BRIDGE P-25-0121	
								DESIGN/BRIDGE REPLACEMENT	
								LOCAL BRIDGES	STP <5K POP - MAP 21
2015	5958-00-00	07/25/15	205	C/E	BRRPL	0.152	LOC STR	REWEY - COBB	\$0 - \$99,999
								PECATONICA RIVER BRIDGE P-25-0038	
								DESIGN/BRIDGE REPLACEMENT	
								LOCAL BRIDGES	STP <5K POP - MAP 21
2016	5698-00-74	01/12/16	205	LET	BRRPL	0.076	LOC STR	CTH G - MIFFLIN	\$750,000 - \$999,999
								PECATONICA RIVER BRIDGE B-25-0170	
								CONST OPS/BRIDGE REPLACEMENT	
								LOCAL BRIDGES	STP <5K POP - MAP 21
2016	5699-00-75	09/12/16	205	LET	BRRPL	0.150	LOC STR	T DODGEVILLE, BLOTZ ROAD	\$250,000 - \$499,999
								DODGE BRANCH BRIDGE B-25-0169	
								CONST OPS/BRIDGE REPLACEMENT	
								LOCAL BRIDGES	STP OFF-SYSTEM BRIDG
2016	5979-00-76	01/12/16	206	LET	RECST	0.510	LOC STR	CTH G - MIFFLIN	\$1,000,000 - \$1,999,999
								TOWN ROAD 46 TO LOG TOWN ROAD	
								CONST OPS/RECONSTRUCT	
								STP RURAL	STP <5K POPULATION S
2018	5682-00-74	09/11/18	205	LET	BRRPL	0.076	LOC STR	T HIGHLAND, BLUE RIVER ROAD	\$500,000 - \$749,999
								BLUE RIVER BRIDGE B-25-XXXX	
								CONST OPS/BRIDGE REPLACEMENT	
								LOCAL BRIDGES	STP OFF-SYSTEM BRIDG
2018	5688-00-75	07/10/18	205	LET	BRRPL	0.076	LOC STR	CTH K - CTH H	\$250,000 - \$499,999
								KNIGHT HOLLOW CR BRIDGE P-25-0902	
								CONST OPS/BRIDGE REPLACEMENT	

**2015-2018 FINAL STIP Project Listing  
SW Region  
IOWA County**

Year	Project	Schd Dt	Pgm	Contract Type	Concept	Net Miles	HWY	Project Description WISDOT Program	Estimate Anticipated Funding
								LOCAL BRIDGES	STP OFF-SYSTEM BRIDG
2018	5921-00-74	08/14/18	205	LET	BRRPL	0.076	LOC STR	USH 151 - STH 191	\$250,000 - \$499,999
								DODGE BRANCH BRIDGE B-25-XXXX	
								CONST OPS/BRIDGE REPLACEMENT	
								LOCAL BRIDGES	STP <5K POP - MAP 21
2018	5958-00-70	08/14/18	205	LET	BRRPL	0.152	LOC STR	REWEY - COBB	\$250,000 - \$499,999
								PECATONICA RIVER BRIDGE B-25-XXXX	
								CONST OPS/BRIDGE REPLACEMENT	
								LOCAL BRIDGES	STP <5K POP - MAP 21
2017	5970-02-83	01/10/17	303	LET	RDMTN	0.000	STH 039	HOLLANDALE - NEW GLARUS	\$100,000 - \$249,999
								CTH K TO STH 78	
								CONST/EXTEND CULVERTS	
								STATE 3R	NON-FEDERAL
2015	5953-04-20	12/25/15	303	R/E	RECST	0.670	STH 191	C DODGEVILLE, E DIVISION STREET	\$0 - \$99,999
								IOWA STREET TO DIAMOND OAKS DRIVE	
								LPA/REAL ESTATE	
								STATE 3R	NON-FEDERAL
2016	5953-04-40	06/25/16	303	UTL	RECST	0.670	STH 191	C DODGEVILLE, E DIVISION STREET	\$0 - \$99,999
								IOWA STREET TO DIAMOND OAKS DRIVE	
								UTL OPS/LEVEL OF EFFORT	
								STATE 3R	NON-FEDERAL
2017	5953-02-82	01/10/17	303	LET	RDMTN	0.000	STH 191	DODGEVILLE - HOLLANDALE	\$500,000 - \$749,999
								DIAMOND OAKS DRIVE TO STH 39	
								CONST/EXTEND OR REPLACE BOX CULVRTS	
								STATE 3R	NON-FEDERAL
2017	5953-04-71	12/12/17	303	LET	RECST	0.670	STH 191	C DODGEVILLE, E DIVISION STREET	\$1,000,000 - \$1,999,999
								IOWA STREET TO DIAMOND OAKS DRIVE	

**2015-2018 FINAL STIP Project Listing  
SW Region  
IOWA County**

Year	Project	Schd Dt	Pgm	Contract Type	Concept	Net Miles	HWY	Project Description WISDOT Program	Estimate Anticipated Funding
								CONST OPS/GRADE, BASE, AND SURFACE	
								STATE 3R	STP <200,000 POPULAT
2015	1204-02-27	01/25/15	303	R/E	RECSTE	1.480	USH 018	DODGEVILLE - MT HOREB	\$500,000 - \$749,999
								CTH BB INTERCHANGE	
								R/E OPS	
								BACKBONE	NON-FEDERAL
2016	1204-02-46	06/25/16	303	UTL	RECSTE	1.480	USH 018	DODGEVILLE - MT HOREB	\$0 - \$99,999
								CTH BB INTERCHANGE	
								UTL OPS	
								BACKBONE	NON-FEDERAL
2016	1204-02-76	12/13/16	303	LET	RECSTE	1.480	USH 018	DODGEVILLE - MT HOREB	\$15,000,000 - \$16,999,999
								CTH BB INTERCHANGE	
								CONST OPS/RECONSTRUCTION EXPANSION	
								SAFETY (REGULAR HSIP)	HIGHWAY SAFETY IMP P
2018	1204-05-72	01/09/18	303	LET	RESURF	13.870	USH 018	DODGEVILLE - MT HOREB	\$30,000,000 - \$34,999,999
								USH 151 TO E COUNTY LINE	
								CONST/RESURFACE EB & WB	
								BACKBONE	NATIONAL HIGHWAY PER
	1202-00-04		303	I/E	MISC	0.010	USH 151	DUBUQUE - PLATTEVILLE	\$100,000 - \$249,999
								IOWA COUNTY SALT STORAGE FACILITY	
								DESIGN/SALT SHED	
								BACKBONE	NON-FEDERAL
2016	1204-04-77	08/09/16	303	LET	PVRPLA	3.340	USH 151	PLATTEVILLE - MADISON	\$7,000,000 - \$7,999,999
								STH 23 TO USH 18/B-25-16,21,22	
								CONST OPS/PAVRPL/BRI DECK O'LAY	
								BACKBONE	NATIONAL HIGHWAY PER
2017	1204-04-78	08/08/17	303	LET	PVRPLA	3.340	USH 151	PLATTEVILLE - MADISON	\$7,000,000 - \$7,999,999

**2015-2018 FINAL STIP Project Listing  
SW Region  
IOWA County**

<b>Year</b>	<b>Project</b>	<b>Schd Dt</b>	<b>Pgm</b>	<b>Contract Type</b>	<b>Concept</b>	<b>Net Miles</b>	<b>HWY</b>	<b>Project Description WISDOT Program</b>	<b>Estimate Anticipated Funding</b>
								STH 23 TO USH 18	
								CONST OPS/PVRPLA & DK RPLA/OVERLAY	
								BACKBONE	NATIONAL HIGHWAY PER
2017	1204-04-97	03/25/17	303	SFA	MISC	3.340	USH 151	PLATTEVILLE - MADISON	\$0 - \$99,999
								STH 23 TO USH 18/B-25-16,21,22	
								TRF MIT 1204-04-77	
								BACKBONE	NON-FEDERAL
2015	4725-58-10	03/25/15	305	MIS	TOPM	0.000	VAR HWY	IOWA COUNTY PAVEMENT MARKING	\$250,000 - \$499,999
								LOCATIONS ON STH PER ANNUAL PLAN	
								TRF OPS/PAVEMENT MARKING TMAS CY15	
								STATE HIGHWAY OPERATIONS PROGRAM	SURFACE TRANS FLEX M



**2015-2018 FINAL STIP Project Listing  
SW Region  
JEFFERSON County**

Year	Project	Schd Dt	Pgm	Contract Type	Concept	Net Miles	HWY	Project Description WISDOT Program	Estimate Anticipated Funding
	1067-02-07		303	I/E	BRRPL	4.100	IH 094	LAKE MILLS - OCONOMOWOC	\$2,000,000 - \$2,999,999
								ROCK/CRAWFISH RV B-28-44,47,584,585	
								DESIGN/REPLACE B-28-44,47,584,585	
								BACKBONE	NATIONAL HIGHWAY PER
	1067-02-08		303	I/E	MISC	0.010	IH 094	LAKE MILLS - OCONOMOWOC	\$0 - \$99,999
								JEFFERSON COUNTY SALT STORAGE FAC	
								DESIGN/SALT SHED	
								BACKBONE	NON-FEDERAL
2015	1066-02-61	11/10/15	303	LET	RDMTN	34.030	IH 094	MADISON - OCONOMOWOC	\$1,000,000 - \$1,999,999
								CTH N TO E JEFFERSON COUNTY LINE	
								CONST OPS/RDMTN/PM ELIGIBLE	
								BACKBONE	NATIONAL HIGHWAY PER
2017	1066-06-70	01/10/17	303	LET	BRRHB	0.010	IH 094	AZTALAN - JOHNSON CREEK	\$1,000,000 - \$1,999,999
								CTH N B-28-0046	
								CONST/BRIDGE DECK REPLACEMENT	
								BACKBONE	NATIONAL HIGHWAY PER
2015	3632-00-71	05/12/15	205	LET	BRRPL	0.038	LOC STR	WEST RIVER ROAD BRIDGE & APPROACHES	\$250,000 - \$499,999
								TOWN OF CONCORD B-28-0123	
								CONST OPS - STRUCTURE & APPROACHES	
								LOCAL BRIDGES	NON-FEDERAL
2017	3638-00-73	11/14/17	206	LET	RECST	0.246	LOC STR	C LAKE MILLS, MULBERRY STREET	\$1,000,000 - \$1,999,999
								E OAK STREET TO FARGO STREET	
								CONST OPS/RECONSTRUCTION	
								STP URBAN 5,000 - 20,000	STP 5-200K POP - MAP
2015	3050-02-20	08/25/15	303	R/E	RECOND	0.710	STH 019	SUN PRAIRIE - WATERTOWN	\$100,000 - \$249,999
								MCKAY WAY TO STRUC B-28-104	
								R/E ACQUISITION	

**2015-2018 FINAL STIP Project Listing  
SW Region  
JEFFERSON County**

Year	Project	Schd Dt	Pgm	Contract Type	Concept	Net Miles	HWY	Project Description WISDOT Program	Estimate Anticipated Funding
								STATE 3R	NON-FEDERAL
2016	3050-02-40	05/25/16	303	UTL	RECOND	0.710	STH 019	SUN PRAIRIE - WATERTOWN	\$0 - \$99,999
								MCKAY WAY TO STRUCTURE B-28-104	
								UTL OPS LOE	
								STATE 3R	NON-FEDERAL
2017	3050-02-72	12/12/17	303	LET	RECOND	0.790	STH 019	SUN PRAIRIE - WATERTOWN	\$2,000,000 - \$2,999,999
								MCKAY WAY TO B-28-104/STH 89 INT	
								CONST/MILL &OVLY,RECOND,REPL STRUC	
								STATE 3R	STP <200,000 POPULAT
2017	3050-02-73	12/12/17	303	LET	RECOND	0.710	STH 019	SUN PRAIRIE - WATERTOWN	\$250,000 - \$499,999
								MCKAY WAY TO B-28-104/STH 89 INT	
								CONST/REPLACE SANITARY & WATER MAIN	
								STATE 3R	NON-FEDERAL
2016	3300-01-20	02/25/16	303	R/E	RECST	1.260	STH 089	C LAKE MILLS, MAIN STREET	\$100,000 - \$249,999
								TOPEL STREET TO MADISON STREET	
								LPA/REAL ESTATE ACQUISTION	
								STATE 3R	NON-FEDERAL
2017	3300-01-40	03/25/17	303	UTL	RECST	1.260	STH 089	C LAKE MILLS, MAIN STREET	\$0 - \$99,999
								TOPEL STREET TO MADISON STREET	
								UTL/LEVEL OF EFFORT	
								STATE 3R	NON-FEDERAL
2017	3576-02-81	07/11/17	303	LET	BRRHB	0.010	STH 106	FORT ATKINSON - PALMYRA	\$500,000 - \$749,999
								BARK RIVER BRIDGE B-28-8	
								CONST/REPLACE & WIDEN DECK	
								SHR BRIDGES	STP <200,000 POPULAT
	3575-02-03		303	I/E	RECST	0.920	USH 012	C FORT ATKINSON, WHITEWATER AVENUE	\$250,000 - \$499,999
								SOUTH 3RD STREET TO FOX HILL ROAD	

**2015-2018 FINAL STIP Project Listing  
SW Region  
JEFFERSON County**

<b>Year</b>	<b>Project</b>	<b>Schd Dt</b>	<b>Pgm</b>	<b>Contract Type</b>	<b>Concept</b>	<b>Net Miles</b>	<b>HWY</b>	<b>Project Description WISDOT Program</b>	<b>Estimate Anticipated Funding</b>
								PE/GRADE, BASE, AND SURFACE	
								STATE 3R	NAT'L HWY SYSTEM
2018	3575-02-73	11/13/18	303	LET	RECST	0.920	USH 012	C FORT ATKINSON, WHITEWATER AVENUE	\$2,000,000 - \$2,999,999
								SOUTH 3RD STREET TO FOX HILL ROAD	
								CONST OPS/GRADE, BASE, AND SURFACE	
								STATE 3R	NATIONAL HIGHWAY PER
2018	3575-03-71	11/13/18	303	LET	RECST	5.460	USH 012	FORT ATKINSON - WHITEWATER	\$6,000,000 - \$6,999,999
								FOX HILL ROAD TO WHITEWATER BYPASS	
								CONST OPS/PULVERIZE AND OVERLAY	
								STATE 3R	NATIONAL HIGHWAY PER

**2015-2018 FINAL STIP Project Listing  
SW Region  
JUNEAU County**

Year	Project	Schd Dt	Pgm	Contract Type	Concept	Net Miles	HWY	Project Description WISDOT Program	Estimate Anticipated Funding
	1016-00-39		303	I/E	RDMTN	49.700	IH 090	TOMAH - PORTAGE	\$250,000 - \$499,999
								CAMP DOUGLAS TO STH 33	
								DESIGN// CONCRETE PAVEMENT REPAIR	
								BACKBONE	NON-FEDERAL
	1016-05-03		303	I/E	PVRPLA	4.910	IH 090	MAUSTON - WISCONSIN DELLS	\$1,000,000 - \$1,999,999
								STH 58 TO SEVEN MILE CREEK	
								DESIGN/PRE-CON ENG/PAV'T REPLACEM	
								BACKBONE	NATIONAL HIGHWAY PER
	1016-05-06		303	I/E	BRRPL	0.020	IH 090	MAUSTON - WISCONSIN DELLS	\$500,000 - \$749,999
								19TH AVE & 24TH AVE BRIDGES	
								DESIGN/REPLACE BRI B-29-24,27,28	
								BACKBONE	NATIONAL HIGHWAY PER
	1016-08-08		303	I/E	PVRPLA	9.090	IH 090	MAUSTON - WISCONSIN DELLS	\$1,000,000 - \$1,999,999
								24TH AVENUE TO USH 12	
								DESIGN/PRE-CON ENG/PAV'T REPLACEM	
								BACKBONE	NATIONAL HIGHWAY PER
2015	1016-00-92	02/25/15	303	SFA	MISC	49.700	IH 090	TOMAH - PORTAGE	\$100,000 - \$249,999
								CAMP DOUGLAS TO STH 33	
								TRF MIT 1016-00-62	
								BACKBONE	NON-FEDERAL
2015	1016-05-99	03/25/15	303	SFA	MISC	3.990	IH 090	MAUSTON - WISCONSIN DELLS	\$100,000 - \$249,999
								SEVEN MILE CREEK TO 24TH AVENUE	
								TRF MIT 1016-05-79	
								BACKBONE	NATIONAL HIGHWAY PER
2016	1016-00-62	01/12/16	303	LET	RDMTN	49.700	IH 090	TOMAH - PORTAGE	\$6,000,000 - \$6,999,999
								CAMP DOUGLAS TO STH 33	
								CONST OPS/RDMTN	

**2015-2018 FINAL STIP Project Listing**  
**SW Region**  
**JUNEAU County**

Year	Project	Schd Dt	Pgm	Contract Type	Concept	Net Miles	HWY	Project Description WISDOT Program	Estimate Anticipated Funding
								BACKBONE	NON-FEDERAL
2016	1016-04-61	01/12/16	303	LET	BRSHRM	0.019	IH 090	TOMAH - MAUSTON	\$250,000 - \$499,999
								6TH AVENUE BRIDGE B-29-0050	
								CONST OPS/BRSHRM	
								BACKBONE	NON-FEDERAL
2017	1016-02-60	03/14/17	303	LET	MISC	42.860	IH 090	CAMP DOUGLAS - PORTAGE	\$3,000,000 - \$3,999,999
								CTH H TO CTH T; MEDIAN CABLE GUARD	
								CONST/MEDIAN CABLE GUARD INSTALL	
								SAFETY (REGULAR HSIP)	HIGHWAY SAFETY IMP P
2017	1016-03-61	07/11/17	303	LET	BRSHRM	0.080	IH 090	TOMAH - MAUSTON	\$3,000,000 - \$3,999,999
								LEMONWEIR RVR BRGS B-29-32,33,46,47	
								CONST/BRSHRM/MISC STRUCTURE REPAIR	
								BACKBONE	NATIONAL HIGHWAY PER
2017	1018-00-71	08/08/17	303	LET	BRSHRM	0.040	IH 090	MAUSTON TO NEW LISBON	\$750,000 - \$999,999
								STH 80 OVERHEAD & APPROACHES	
								CONST/CONC DECK O'LAY B-29-0043	
								BACKBONE	NATIONAL HIGHWAY PER
2017	1018-00-91	06/25/17	303	SFA	MISC	0.240	IH 090	MAUSTON TO NEW LISBON	\$0 - \$99,999
								STH 80 OVERHEAD & APPROACHES	
								TRF MIT 1018-00-71	
								BACKBONE	NON-FEDERAL
2015	6648-00-73	03/10/15	206	LET	RECST	0.842	LOC STR	TOWN OF LEMONWEIR, 19TH AVENUE SOUTH	\$750,000 - \$999,999
								CTH N TO STH 82	
								CONST OPS/RECONSTRUCTION	
								STP RURAL	STP <5K POP MAP-21 E
2017	7010-01-61	01/10/17	303	LET	PVRPLA	11.810	STH 021	TOMAH - NECEDAH	\$6,000,000 - \$6,999,999
								W COUNTY LINE TO SHERIDAN AVENUE	

**2015-2018 FINAL STIP Project Listing  
SW Region  
JUNEAU County**

Year	Project	Schd Dt	Pgm	Contract Type	Concept	Net Miles	HWY	Project Description WISDOT Program	Estimate Anticipated Funding
								CONST OPS//PULVERIZE & OVERLAY	
								STATE 3R	NATIONAL HIGHWAY PER
2016	5530-02-21	05/25/16	303	R/E	RECOND	1.410	STH 080	HILLSBORO - NEW LISBON	\$0 - \$99,999
								LIBERTY STREET TO STH 82	
								RE OPS	
								STATE 3R	NON-FEDERAL
2018	5530-02-71	11/13/18	303	LET	RECOND	1.410	STH 080	HILLSBORO - NEW LISBON	\$3,000,000 - \$3,999,999
								LIBERTY STREET TO STH 82	
								CONST OPS/GRADE, BASE AND SURFACE	
								STATE 3R	STP <200,000 POPULAT
2018	5530-03-51	07/25/18	303	R/R	RECST	0.420	STH 080	HILLSBORO - NEW LISBON	\$0 - \$99,999
								SOUTH CITY LIMIT TO USH 12	
								R/R OPS//UPGRADE CROSSING	
								STATE 3R	NON-FEDERAL
2018	5530-03-71	11/13/18	303	LET	RECST	0.420	STH 080	HILLSBORO - NEW LISBON	\$750,000 - \$999,999
								SOUTH CITY LIMIT TO USH 12	
								CONST OPS/GRADE, BASE, AND SURFACE	
								STATE 3R	STP <200,000 POPULAT
2015	1430-01-21	04/25/15	303	R/E	BRRPL	0.290	STH 082	POINT BLUFF BRIDGE	\$500,000 - \$749,999
								WISCONSIN RIVER BRIDGE	
								RE	
								SHR LARGE BRIDGES	NON-FEDERAL
2015	1430-01-41	07/25/15	303	UTL	BRRPL	0.290	STH 082	POINT BLUFF BRIDGE	\$0 - \$99,999
								WISCONSIN RIVER BRIDGE	
								UTILITIES	
								SHR LARGE BRIDGES	NON-FEDERAL
2018	1430-01-73	08/14/18	303	LET	BRRPL	0.290	STH 082	POINT BLUFF BRIDGE	\$20,000,000 - \$24,999,999

**2015-2018 FINAL STIP Project Listing  
SW Region  
JUNEAU County**

<b>Year</b>	<b>Project</b>	<b>Schd Dt</b>	<b>Pgm</b>	<b>Contract Type</b>	<b>Concept</b>	<b>Net Miles</b>	<b>HWY</b>	<b>Project Description WISDOT Program</b>	<b>Estimate Anticipated Funding</b>
								WISCONSIN RIVER BRIDGE	
								HIGH COST BRIDGE, BRIDGE REPLACEMEN	
								SHR LARGE BRIDGES	STP 5-200K POP - MAP
2015	5880-02-72	03/10/15	303	LET	RECST	0.365	USH 012	C MAUSTON, E STATE STREET	\$2,000,000 - \$2,999,999
								HANOVER STREET TO PINE STREET	
								CONST OPS//GRADE, BASE, AND SURFACE	
								STATE 3R	STP 5-200K POP MAP-2

**2015-2018 FINAL STIP Project Listing  
SW Region  
LA CROSSE County**

Year	Project	Schd Dt	Pgm	Contract Type	Concept	Net Miles	HWY	Project Description WISDOT Program	Estimate Anticipated Funding
2015	5991-03-03	04/25/15	290	LLC	MISC	0.000	CTH B	LACROSSE CO HEALTH DEPT, CLINTON ST	\$0 - \$99,999
								BAINBRIDGE STREET TO AVON STREET	
								CONST/TRAVEL&BIKE LN MARKNG,SIGNAGE	
								SAFE ROUTES TO SCHOOL	SAFE ROUTES TO SCHOO
2015	5991-02-53	01/25/15	206	C/E	RECST	0.390	CTH PH	C ONALASKA,BRAUND ST&CTH PH	\$0 - \$99,999
								STH 16 TO THEATER ROAD	
								DESIGN/PLAN CHECK REVIEW/RECST	
								STP URBAN 50,000 - 200,000	NON-FEDERAL
	1071-07-06		303	I/E	PVRPLA	6.620	IH 090	LACROSSE-SPARTA	\$1,000,000 - \$1,999,999
								STH 16 TO CTH C/B-32-23 TO B-32-28	
								DESIGN/PAVEMENT & BRIDGE REPLACEM	
								BACKBONE	NATIONAL HIGHWAY PER
	1071-08-04		303	I/E	RECOND	1.860	IH 090	LA CROSSE - SPARTA	\$1,000,000 - \$1,999,999
								STH 16 INTERCHANGE AREA/B-32-53&-54	
								DESIGN/INTERCH AREA IMPROVE/RECOND	
								BACKBONE	NATIONAL HIGHWAY PER
	1071-08-31		303	I/E	BRRPL	0.040	IH 090	LA CROSSE - SPARTA	\$100,000 - \$249,999
								B-32-34,35,46,47,48,49,73,75	
								DESIGN/BR REPLAC/CONC O'LAY/PAINT	
								BACKBONE	NATIONAL HIGHWAY PER
2015	1071-06-42	03/25/15	303	UTL	RECST	2.660	IH 090	USH 53/STH 35-THEATER RD/PHASE 1	\$0 - \$99,999
								USH 53/STH 35 INTCHG TO THEATRE RD	
								UTL OPS/EXCEL ENERGY/ELECTRIC DISTR	
								BACKBONE	NON-FEDERAL
2015	1071-06-43	03/25/15	303	UTL	RECST	2.660	IH 090	USH 53/STH 35-THEATER RD/PHASE 1	\$100,000 - \$249,999
								USH 53/STH 35 INTCHG TO THEATRE RD	
								UTL OPS/EXCEL ENERGY/TRANSMISSION	



**2015-2018 FINAL STIP Project Listing  
SW Region  
LA CROSSE County**

Year	Project	Schd Dt	Pgm	Contract Type	Concept	Net Miles	HWY	Project Description WISDOT Program	Estimate Anticipated Funding
								BACKBONE	NON-FEDERAL
2015	1071-06-79	12/08/15	303	LET	RECST	2.660	IH 090	USH 53/35-THEATER RD	\$15,000,000 - \$16,999,999
								BLACK RIVER BR TO THEATER RD/EB RWY	
								CONST/RECST EB RDWY/B-32-218,107	
								BACKBONE	NATIONAL HIGHWAY PER
2015	1071-06-81	12/08/15	303	LET	PVRPLA	1.950	IH 090	MN STATE LN-USH 53/35	\$9,000,000 - \$9,999,999
								ROUND LAKE BR TO BLACK RIVER BR/EB	
								CONST//EB PVRPLA/B-32-48,52,75	
								BACKBONE	NATIONAL HIGHWAY PER
2015	1071-06-97	06/25/15	303	SFA	MISC	2.480	IH 090	STH 35-THEATER RD/B32-36,43,107	\$100,000 - \$249,999
								1.08&.8 M E OF STH 35 & ST 35/US 53	
								TRF MIT 1071-06-77	
								BACKBONE	NON-FEDERAL
2015	1071-06-98	01/25/15	303	SFA	MISC	2.660	IH 090	USH 53/STH 35-THEATER RD/PHASE 1	\$100,000 - \$249,999
								USH 53/STH 35 INTCHG TO THEATRE RD	
								TRF MIT 1071-06-78	
								BACKBONE	NON-FEDERAL
2016	1071-06-85	06/25/16	303	MIS	MISC	2.660	IH 090	USH 53/35-THEATER RD	\$0 - \$99,999
								BLACK RIVER BR TO THEATER RD/EB RDY	
								ITS INCIDENTAL ITEMS FOR 1071-06-79	
								BACKBONE	NATIONAL HIGHWAY PER
2016	1071-06-99	01/25/16	303	SFA	MISC	2.660	IH 090	STH 35-THEATER RD/B32-37,44,108	\$100,000 - \$249,999
								.52&.81 M W OF ST 157 & ST 35/US 53	
								TRF MIT 1071-06-79	
								BACKBONE	NON-FEDERAL
2017	1074-00-70	07/11/17	303	LET	BRRPL	0.010	IH 090	LA CROSSE - SPARTA	\$1,000,000 - \$1,999,999
								FISH CREEK B-32-64	

**2015-2018 FINAL STIP Project Listing  
SW Region  
LA CROSSE County**

Year	Project	Schd Dt	Pgm	Contract Type	Concept	Net Miles	HWY	Project Description WISDOT Program	Estimate Anticipated Funding
								CONST/BRIDGE REPLACEMENT	
								BACKBONE	NATIONAL HIGHWAY PER
2018	1071-07-78	01/09/18	303	LET	BRSHRM	0.040	IH 090	LA CROSSE - SPARTA	\$2,000,000 - \$2,999,999
								B-32-23, 24, 25, 26, 27, 28, 57	
								CONST/BRIDGE DECK OVERLAYS	
								BACKBONE	NATIONAL HIGHWAY PER
2015	5991-02-56	01/25/15	206	C/E	RECST	1.150	LOC STR	C ONALASKA, RIDERS CLUB ROAD	\$0 - \$99,999
								STH 35 TO SAND LAKE ROAD (CTH S)	
								DESIGN/PLAN CHECK REVIEW/RECST	
								STP URBAN 50,000 - 200,000	NON-FEDERAL
2015	5991-05-18	01/25/15	206	C/E	PVRPLA	0.400	LOC STR	C LA CROSSE, MARKET STREET	\$0 - \$99,999
								14TH STREET TO 19TH STREET	
								DESIGN/PLAN CHECK REVIEW	
								STP URBAN 50,000 - 200,000	NON-FEDERAL
2015	5991-05-27	07/25/15	206	C/E	PVRPLA	0.300	LOC STR	C LA CROSSE, 6TH STREET SOUTH	\$100,000 - \$249,999
								BADGER STREET TO STATE STREET	
								DESIGN/PAVEMENT REPLACEMENT	
								STP URBAN 50,000 - 200,000	STP 5-200K POP - MAP
2015	5991-07-32	06/25/15	290	LLC	MISC	0.000	LOC STR	C OF LACROSSE, PED IMPROVEMENTS	\$250,000 - \$499,999
								VARIOUS LOCATIONS	
								CONST OPS-PED SIGNAGE,SIDEWALK,RACK	
								SAFE ROUTES TO SCHOOL	SAFE ROUTES TO SCHOO
2015	5991-08-09	03/10/15	206	LET	RECOND	0.315	LOC STR	C LA CROSSE, GILLETTE STREET	\$750,000 - \$999,999
								RIVER VALLEY DRIVE TO STH 16	
								STP-FREIGHT PILOT/CONST OPS/RECOND	
								STP URBAN 50,000 - 200,000	STP 5-200K POP MAP-2
2016	5436-00-70	09/13/16	205	LET	BRRPL	0.039	LOC STR	USH 14 - CTH NN	\$250,000 - \$499,999

**2015-2018 FINAL STIP Project Listing  
SW Region  
LA CROSSE County**

Year	Project	Schd Dt	Pgm	Contract Type	Concept	Net Miles	HWY	Project Description WISDOT Program	Estimate Anticipated Funding
								BR MORMAN CREEK BRIDGE C-32-0099	
								CONST OPS/BRIDGE REPLACEMENT	
								LOCAL BRIDGES	STP <5K POP - MAP 21
2016	5991-03-05	09/25/16	290	LLC	MISC	0.000	LOC STR	TOWN OF CAMPBELL, PED IMPROVEMENTS	\$0 - \$99,999
								VARIOUS LOCATIONS	
								CONST/CROSSWALK IMPRVMENTS, SIGNAGE	
								SAFE ROUTES TO SCHOOL	SAFE ROUTES TO SCHOO
2016	7371-00-70	01/12/16	205	LET	BRRPL	0.063	LOC STR	CTH OT - CTH MH	\$750,000 - \$999,999
								HALFWAY CREEK BRIDGE B-32-0229	
								CONST OPS/BRIDGE REPLACEMENT	
								LOCAL BRIDGES	STP <5K POP - MAP 21
2017	5991-00-20	01/10/17	206	LET	RECST	0.230	LOC STR	V WEST SALEM, NORTH MARK STREET	\$250,000 - \$499,999
								EAST AVENUE TO HAMLIN STREET	
								CONST OPS/RECONSTRUCTION	
								STP URBAN 50,000 - 200,000	STP 5-200K POP - MAP
2017	5991-05-19	01/10/17	206	LET	PVRPLA	0.400	LOC STR	C LA CROSSE, MARKET STREET	\$250,000 - \$499,999
								14TH STREET TO 19TH STREET	
								CONST OPS/PAVEMENT REPLACEMENT	
								STP URBAN 50,000 - 200,000	STP 5-200K POP - MAP
2017	5991-05-28	12/17/17	206	LET	PVRPLA	0.300	LOC STR	C LA CROSSE, 6TH STREET SOUTH	\$1,000,000 - \$1,999,999
								BADGER STREET TO STATE STREET	
								CONST OPS/PAVEMENT REPLACEMENT	
								STP URBAN 50,000 - 200,000	STP 5-200K POP - MAP
2018	5991-02-54	03/13/18	206	LET	RECST	0.180	LOC STR	C ONALASKA, BRAUND STREET	\$250,000 - \$499,999
								STH 16 TO CTH PH	
								CONST OPS/RECONSTRUCTION	
								STP URBAN 50,000 - 200,000	STP 5-200K POP - MAP

**2015-2018 FINAL STIP Project Listing  
SW Region  
LA CROSSE County**

Year	Project	Schd Dt	Pgm	Contract Type	Concept	Net Miles	HWY	Project Description WISDOT Program	Estimate Anticipated Funding
2018	5991-02-55	03/13/18	206	LET	RECST	0.210	LOC STR	C ONALASKA, CTH PH	\$250,000 - \$499,999
								BRAUND STREET TO THEATER ROAD	
								CONST OPS/RECONSTRUCTION	
								STP URBAN 50,000 - 200,000	STP 5-200K POP - MAP
2018	5991-02-57	01/09/18	206	LET	RECST	1.150	LOC STR	C ONALASKA, RIDERS CLUB ROAD	\$1,000,000 - \$1,999,999
								STH 35 TO SAND LAKE ROAD (CTH S)	
								CONST OPS/RECONSTRUCTION	
								STP URBAN 50,000 - 200,000	STP 5-200K POP - MAP
2018	7272-00-01	02/13/18	206	LET	RECST	0.220	LOC STR	V HOLMEN, SUNSET DRIVE	\$100,000 - \$249,999
								CTH HD TO CTH DH	
								CONST OPS/RECONSTRUCTION	
								STP URBAN 50,000 - 200,000	STP 5-200K POP - MAP
	1070-00-01		303	I/E	MISC	0.000	NON HWY	AIRPORT POND WETLAND MIT SITE	\$0 - \$99,999
								FRENCH ISLAND DISTRICT	
								MONITOR WETLAND SITE	
								WETLAND BANKING	NON-FEDERAL
2015	5991-07-33	02/25/15	290	C/E	MISC	0.000	NON HWY	C OF LA CROSSE, VIP TRAIL EXPANSION	\$0 - \$99,999
								7TH STREET SOUTH TO MAPLE STREET	
								PE/PL CHECK/EXPAND BIKE/PED TRAIL	
								TAP 50,000 - 200,000	NON-FEDERAL
2017	5991-07-34	01/25/17	290	LLC	MISC	0.000	NON HWY	C OF LA CROSSE, VIP TRAIL EXPANSION	\$500,000 - \$749,999
								7TH STREET SOUTH TO MAPLE STREET	
								CONST OPS - EXPAND BIKE/PED TRAIL	
								TAP 50,000 - 200,000	TAP - AREAS POP 5K-2
	7575-01-02		303	I/E	RECSTE	5.040	STH 016	LACROSSE - SPARTA	\$1,000,000 - \$1,999,999
								LACROSSE STREET TO CTH OS	
								PE/PRELIM DESIGN TO ENV DOC	

**2015-2018 FINAL STIP Project Listing  
SW Region  
LA CROSSE County**

Year	Project	Schd Dt	Pgm	Contract Type	Concept	Net Miles	HWY	Project Description WISDOT Program	Estimate Anticipated Funding
								STATE 3R	NON-FEDERAL
	7575-01-03		303	I/E	RECSTE	1.250	STH 016	LACROSSE - SPARTA	\$750,000 - \$999,999
								GILLETTE STREET TO STH 157	
								PE//GRADE, BASE, AND SURFACE	
								STATE 3R	NATIONAL HIGHWAY PER
	7575-01-04		303	I/E	RECSTE	0.890	STH 016	LACROSSE - SPARTA	\$500,000 - \$749,999
								STH 157 TO SOUTH KINNEY COULEE ROAD	
								PE//GRADE, BASE, AND SURFACE	
								STATE 3R	NATIONAL HIGHWAY PER
2015	7570-02-77	12/08/15	303	LET	RECSTE	2.770	STH 016	I 90-WEST SALEM/LANDFILL RD-VETS PK	\$13,000,000 - \$13,999,999
								LANDFILL RD ELY TO STH 16 WB	
								RECONSTRUCTION, EXPANSION	
								STATE 3R	STP 5-200K POP - MAP
2016	7575-01-05	06/25/16	303	C/E	BRRPLE	1.410	STH 016	LACROSSE - SPARTA	\$2,000,000 - \$2,999,999
								CMSTPP RR STRUCTURE B-32-111	
								DESIGN/STRUCTURE RECONSTR	
								SHR LARGE BRIDGES	NON-FEDERAL
2017	7575-08-72	02/14/17	303	LET	RECST	0.220	STH 016	CASS STREET, C LACROSSE	\$2,000,000 - \$2,999,999
								4TH STREET TO 7TH STREET	
								CONST OPS//GRADE, BASE, SURFACE	
								STATE 3R	STP <200,000 POPULAT
2017	7575-08-73	02/14/17	303	LET	RECST	0.220	STH 016	CASS STREET, C LACROSSE	\$250,000 - \$499,999
								4TH STREET TO 7TH STREET	
								CONST OPS//SANITARY/WATER/HAZMAT	
								STATE 3R	NON-FEDERAL
2015	5121-09-45	01/25/15	303	UTL	RECST	6.730	STH 033	LAX-CASHTON/KIRSCHNER RD-E CO LINE	\$0 - \$99,999
								KIRSCHNER RD ELY TO MONROE CO LINE	

**2015-2018 FINAL STIP Project Listing  
SW Region  
LA CROSSE County**

Year	Project	Schd Dt	Pgm	Contract Type	Concept	Net Miles	HWY	Project Description WISDOT Program	Estimate Anticipated Funding
								UTL OPS/BANGOR MUNICIPAL	
								STATE 3R	NON-FEDERAL
2015	5121-09-46	01/25/15	303	UTL	RECST	6.730	STH 033	LAX-CASHTON/KIRSCHNER RD-E CO LINE	\$100,000 - \$249,999
								KIRSCHNER RD ELY TO MONROE CO LINE	
								UTL OPS/CENTURYTEL	
								STATE 3R	NON-FEDERAL
2015	5121-09-47	01/25/15	303	UTL	RECST	6.730	STH 033	LAX-CASHTON/KIRSCHNER RD-E CO LINE	\$0 - \$99,999
								KIRSCHNER RD ELY TO MONROE CO LINE	
								UTL OPS/COON VLY FARMERS TELE COOP	
								STATE 3R	NON-FEDERAL
2015	5121-09-48	01/25/15	303	UTL	RECST	6.730	STH 033	LAX-CASHTON/KIRSCHNER RD-E CO LINE	\$0 - \$99,999
								KIRSCHNER RD ELY TO MONROE CO LINE	
								UTL OPS/XCEL ENERGY	
								STATE 3R	NON-FEDERAL
2015	5121-09-63	12/08/15	303	LET	RDMTN	0.810	STH 033	LACROSSE - CASHTON	\$100,000 - \$249,999
								SHADY PINES ROAD TO CTH OA	
								CONST/PM MILL AND OVERLAY	
								STATE 3R	SURFACE TRANS FLEX -
2015	5121-09-73	12/08/15	303	LET	RECST	6.890	STH 033	LACROSSE - CASHTON	\$8,000,000 - \$8,999,999
								KIRSCHNER ROAD TO MONROE CO LINE	
								CONST/RECONSTRUCT ROADWAY	
								STATE 3R	STP <200,000 POPULAT
2015	5163-07-60	05/12/15	303	LET	RDMTN	2.550	STH 035	GENOA - LACROSSE	\$500,000 - \$749,999
								LAX COUNTY LINE TO GARNER PLACE	
								CONST/JT REPAIR & OVERLAY	
								STATE 3R	NON-FEDERAL
2015	7190-03-21	01/25/15	303	R/E	RECOND	0.490	STH 035	LACROSSE - TREMPEALEAU	\$250,000 - \$499,999

**2015-2018 FINAL STIP Project Listing  
SW Region  
LA CROSSE County**

Year	Project	Schd Dt	Pgm	Contract Type	Concept	Net Miles	HWY	Project Description WISDOT Program	Estimate Anticipated Funding
								BN RR BRIDGE TO 2ND AVE SW	
								R/E OPS	
								STATE 3R	NON-FEDERAL
2015	7190-03-71	12/08/15	303	LET	RECOND	0.420	STH 035	LACROSSE - TREMPEALEAU	\$6,000,000 - \$6,999,999
								BN RR BRIDGE TO 2ND AVE SW	
								CONST OPS/REPLACE PAVT-BRI/B320224	
								COMMUNITY SENSITIVE DESIGN	NATIONAL HIGHWAY PER
2015	7190-06-71	12/08/15	303	LET	RECST	3.470	STH 035	ONALASKA-USH 53	\$9,000,000 - \$9,999,999
								POPLAR ST TO USH 53	
								CONST OP//GRADE BASE & SURFACE	
								STATE 3R	NATIONAL HIGHWAY PER
2015	7190-06-80	12/08/15	303	LET	RECST	3.470	STH 035	ONALASKA-USH 53	\$1,000,000 - \$1,999,999
								POPLAR ST TO USH 53	
								CONST OPS/SANITARY SEWER & WATER	
								STATE 3R	NON-FEDERAL
2015	7190-06-81	12/08/15	303	LET	RECST	3.470	STH 035	ONALASKA-USH 53	\$2,000,000 - \$2,999,999
								POPLAR ST TO USH 53	
								CONST OPS/SANITARY SEWER	
								STATE 3R	NON-FEDERAL
2016	7190-03-72	12/13/16	303	LET	RECOND	0.500	STH 035	LACROSSE - TREMPEALEAU	\$2,000,000 - \$2,999,999
								BN RR BRIDGE TO 2ND AVE SW	
								CONST OPS/REPLACE PAVT/DECK B320067	
								STATE 3R	NATIONAL HIGHWAY PER
2018	5221-03-71	11/13/18	303	LET	RESURF	0.760	STH 035	LANG DRIVE, C LACROSSE	\$1,000,000 - \$1,999,999
								LACROSSE STREET TO B-32-62	
								CONST/PATCH & OVERLAY PAVEMENT	
								STATE 3R	STP <200,000 POPULAT

**2015-2018 FINAL STIP Project Listing  
SW Region  
LA CROSSE County**

Year	Project	Schd Dt	Pgm	Contract Type	Concept	Net Miles	HWY	Project Description WISDOT Program	Estimate Anticipated Funding
2015	7930-03-60	01/25/15	303	LFA	RDMTN	1.200	STH 108	WEST SALEM - MELROSE	\$100,000 - \$249,999
								DAVIS CREEK RD TO N COUNTY LINE	
								LFA/BOX CULVERT STABILIZATION	
								STATE 3R	NON-FEDERAL
2015	5820-01-62	11/10/15	303	LET	RESURF	8.620	STH 162	COON VALLEY-BANGOR	\$4,000,000 - \$4,999,999
								DUTCH CREEK BR TO STH 16	
								CONST OPS//MILL & OVERLAY	
								STATE 3R	NON-FEDERAL
2015	5820-01-73	12/08/15	303	LET	RECOND	0.580	STH 162	LAX-CASHTON/STH 33-DUTCH CREEK BR	\$1,000,000 - \$1,999,999
								STH 33 NLY .57 M TO DUTCH CREEK BR	
								RECONST/BRI REPLACEM B-32-0215	
								STATE 3R	STP <200,000 POPULAT
2018	7925-01-61	03/25/18	303	LFA	RDMTN	12.120	STH 162	STH 16 - NORTH COUNTY LINE	\$250,000 - \$499,999
								FR STH 16 NLY TO LACROSSE CO LINE	
								RDMNT/CULV REPL/RESTORE DITCHES/CRC	
								STATE 3R	NON-FEDERAL
	5200-03-31		303	I/E	BRSHRM	0.490	USH 014	C LACROSSE, CAMERON AVE & CASS ST	\$0 - \$99,999
								MISSISSIPPI RVR B-32-202 & B-32-300	
								DESIGN/PM PAINTING & STEEL REPAIRS	
								SHR BRIDGES	NON-FEDERAL
2015	1641-03-22	08/25/15	303	R/E	RECST	0.510	USH 014	MORMON COULEE RD, C LA CROSSE	\$1,000,000 - \$1,999,999
								LOSEY BLVD TO BROADVIEW PLACE	
								R/E OPS	
								STATE 3R	NON-FEDERAL
2016	1641-02-22	08/25/16	303	R/E	RECST	1.060	USH 014	C LA CROSSE, SOUTH AVENUE	\$3,000,000 - \$3,999,999
								GREEN BAY STREET TO WARD AVENUE	
								LPA/ R/E FOR RECST 1641-02-72	



**2015-2018 FINAL STIP Project Listing  
SW Region  
LA CROSSE County**

Year	Project	Schd Dt	Pgm	Contract Type	Concept	Net Miles	HWY	Project Description WISDOT Program	Estimate Anticipated Funding
								STATE 3R	NON-FEDERAL
2016	1641-06-61	02/09/16	303	LET	RDMTN	0.640	USH 014	LACROSSE - WESTBY	\$250,000 - \$499,999
								N MARION ROAD TO GARNER PLACE	
								CONST/CONCRETE JOINT PATCHING	
								STATE 3R	NON-FEDERAL
2016	1641-06-62	02/09/16	303	LET	BRRHB	0.010	USH 014	LACROSSE - WESTBY	\$750,000 - \$999,999
								STRUCTURE B-32-0082	
								CONS/CONC OVERLAY & REPLACE RAILING	
								STATE 3R	NON-FEDERAL
2017	1641-03-42	02/25/17	303	UTL	RECST	0.510	USH 014	MORMON COULEE RD, C LA CROSSE	\$250,000 - \$499,999
								LOSEY BLVD TO BROADVIEW PLACE	
								UTL LOE	
								STATE 3R	NON-FEDERAL
2017	5200-03-61	11/14/17	303	LET	BRSHRM	0.490	USH 014	C LACROSSE, CAMERON AVE & CASS ST	\$250,000 - \$499,999
								MISSISSIPPI RVR B-32-202 & B-32-300	
								CONST/PM PAINTING & STEEL REPAIRS	
								SHR BRIDGES	NON-FEDERAL
2018	1641-02-72	11/13/18	303	LET	RECST	1.060	USH 014	C LACROSSE, SOUTH AVENUE	\$5,000,000 - \$5,999,999
								GREEN BAY STREET TO WARD AVENUE	
								CONST/HSIP & GRADE, BASE, SURFACE	
								SAFETY (REGULAR HSIP)	HWY SFE S-LU EXT
2018	1641-02-82	11/13/18	303	LET	RECST	1.060	USH 014	C LACROSSE, SOUTH AVENUE	\$100,000 - \$249,999
								GREEN BAY STREET TO WARD AVENUE	
								CONST OPS/SEWER & WATER	
								STATE 3R	NON-FEDERAL
2015	1071-06-23	01/25/15	303	R/E	RECST	0.650	USH 053	LA CROSSE - GALESVILLE	\$1,000,000 - \$1,999,999
								LIVINGSTON ST TO WEST GEORGE ST	

**2015-2018 FINAL STIP Project Listing  
SW Region  
LA CROSSE County**

Year	Project	Schd Dt	Pgm	Contract Type	Concept	Net Miles	HWY	Project Description WISDOT Program	Estimate Anticipated Funding
								R/E OPS FOR RECST 1071-06-82	
								BACKBONE	NON-FEDERAL
2016	1071-06-82	12/13/16	303	LET	RECST	0.650	USH 053	LA CROSSE - GALESVILLE	\$11,000,000 - \$11,999,999
								LIVINGSTON ST TO WEST GEORGE ST	
								CONST/RECONSTRUCT NB & SB	
								BACKBONE	NATIONAL HIGHWAY PER
2016	1071-06-83	12/13/16	303	LET	RECST	1.560	USH 053	USH 53/35 - THEATER RD	\$9,000,000 - \$9,999,999
								WEST GEORGE ST TO BN RR BRIDGE	
								CONST/RECONSTRUCT NB & SB/B-32-38	
								BACKBONE	NON-FEDERAL

**2015-2018 FINAL STIP Project Listing**  
**SW Region**  
**LAFAYETTE County**

Year	Project	Schd Dt	Pgm	Contract Type	Concept	Net Miles	HWY	Project Description WISDOT Program	Estimate Anticipated Funding
2015	5625-00-74	11/10/15	205	LET	BRRPL	0.095	LOC STR	T BENTON, S GALENA ROAD	\$250,000 - \$499,999
								BR GALENA RIVER BRIDGE B33-0124	
								CONST OPS/BRIDGE REPLACEMENT	
								LOCAL BRIDGES	BRIDGE PROG 15% OFF
2015	5648-00-74	11/10/15	205	LET	BRRPL	0.000	LOC STR	T FAYETTE, GANT ROAD	\$250,000 - \$499,999
								YELLOWSTONE RIVER BRIDGE B-33-0126	
								CONST OPS/BRIDGE REPLACEMENT	
								LOCAL BRIDGES	BRIDGE PROG 15% OFF
2015	5695-00-01	07/25/15	205	C/E	BRRPL	0.057	LOC STR	STATE LINE - STH 11	\$0 - \$99,999
								KELSEY BRANCH BRIDGE P-33-0064	
								DESIGN/BRIDGE REPLACEMENT	
								LOCAL BRIDGES	STP <5K POP - MAP 21
2015	5720-00-73	03/10/15	205	LET	BRRHB	0.038	LOC STR	T WILLOW SPRINGS, FERNDALE ROAD	\$250,000 - \$499,999
								PECATONICA RIVER BRIDGE P-33-0144	
								CONST OPS/BRIDGE REHAB	
								LOCAL BRIDGES	STP <5K POP MAP-21 E
2015	5769-00-02	01/25/15	205	C/E	BRRPL	0.057	LOC STR	SHULLSBURG - STH 81	\$0 - \$99,999
								AMES BRANCH BRIDGE P-33-0082	
								DESIGN/BRIDGE REPLACEMENT	
								LOCAL BRIDGES	STP <5K POP - MAP 21
2016	5307-00-72	11/08/16	205	LET	BRRPL	0.038	LOC STR	C SHULLSBURG, SEYMOUR ROAD	\$250,000 - \$499,999
								SHULLSBURG BRANCH BRIDGE B-33-0125	
								CONST OPS/BRIDG REPLACEMENT	
								LOCAL BRIDGES	STP <5K POP - MAP 21
2017	5671-00-76	09/12/17	205	LET	BRRPL	0.047	LOC STR	T DARLINGTON, HOLLAND ROAD	\$250,000 - \$499,999
								BR WOODS BRANCH BRIDGE B-33-XXXX	
								CONST OPS/BRIDGE REPLACEMENT	

**2015-2018 FINAL STIP Project Listing  
SW Region  
LAFAYETTE County**

Year	Project	Schd Dt	Pgm	Contract Type	Concept	Net Miles	HWY	Project Description WISDOT Program	Estimate Anticipated Funding
								LOCAL BRIDGES	STP OFF-SYSTEM BRIDG
2017	5695-00-72	03/14/17	205	LET	BRRPL	0.057	LOC STR	STATE LINE - STH 11	\$250,000 - \$499,999
								KELSEY BRANCH BRIDGE B-33-XXXX	
								CONST OPS/BRIDGE REPLACEMENT	
								LOCAL BRIDGES	STP <5K POP - MAP 21
2017	5719-00-72	09/12/17	205	LET	BRRPL	0.057	LOC STR	T KENDALL, BETHEL GROVE ROAD	\$250,000 - \$499,999
								COTTAGE INN BRANCH BRIDGE B-33-XXXX	
								CONST OPS/BRIDGE REPLACEMENT	
								LOCAL BRIDGES	STP OFF-SYSTEM BRIDG
2017	5719-00-73	09/12/17	205	LET	BRRPL	0.047	LOC STR	T KENDALL, RUSSELL ROAD	\$250,000 - \$499,999
								BR COTTAGE INN BR BRIDGE B-33-XXXX	
								CONST OPS/BRIDGE REPLACEMENT	
								LOCAL BRIDGES	STP OFF-SYSTEM BRIDG
2017	5769-00-72	02/14/17	205	LET	BRRPL	0.057	LOC STR	SHULLSBURG - STH 81	\$250,000 - \$499,999
								AMES BRANCH BRIDGE B-33-XXXX	
								CONST OPS/BRIDGE REPLACEMENT	
								LOCAL BRIDGES	STP <5K POP - MAP 21
2015	5635-01-72	10/25/15	290	LLC	MISC	3.500	NON HWY	BELMONT MOUND TRAIL	\$1,000,000 - \$1,999,999
								PLATTEVILLE TO BELMONT	
								CONST OPS - BIKE/PED PATH	
								LOCAL ENHANCEMENTS	STP ENHANCEMENT
2016	1706-01-09	01/25/16	303	C/E	MISC	55.410	STH 011	DUBUQUE - MONROE	\$250,000 - \$499,999
								USH 61 TO STH 81 NORTH	
								CORRIDOR PRESERVATION & ACCESS	
								STATE 3R	NATIONAL HIGHWAY PER
2016	5245-02-20	03/25/16	303	R/E	RECST	1.480	STH 023	STH 11 - MINERAL POINT	\$250,000 - \$499,999
								COUNTY SHOP ROAD TO MINERVA STREET	

**2015-2018 FINAL STIP Project Listing  
SW Region  
LAFAYETTE County**

Year	Project	Schd Dt	Pgm	Contract Type	Concept	Net Miles	HWY	Project Description WISDOT Program	Estimate Anticipated Funding
								R/E LEVEL OF EFFORT	
								STATE 3R	NON-FEDERAL
2016	5245-02-40	05/25/16	303	UTL	RECST	0.660	STH 023	STH 11 - MINERAL POINT	\$100,000 - \$249,999
								CTH F TO MINERVA STREET	
								UTL/LEVEL OF EFFORT	
								STATE 3R	NON-FEDERAL
2015	5590-03-21	01/25/15	303	R/E	BRRPL	0.000	STH 078	WIOTA - ARGYLE ROAD	\$100,000 - \$249,999
								CHERRY CREEK BRIDGE	
								R/E OPERATIONS	
								SHR BRIDGES	NON-FEDERAL
2016	5590-03-41	03/25/16	303	UTL	BRRPL	0.010	STH 078	WIOTA - ARGYLE	\$0 - \$99,999
								CHERRY CREEK BRIDGE B-33-0093	
								UTL OPS	
								SHR BRIDGES	NON-FEDERAL
2016	5590-03-60	09/13/16	303	LET	RDMTN	7.220	STH 078	WIOTA - ARGYLE	\$2,000,000 - \$2,999,999
								CTH D TO SOUTH LIMIT V ARGYLE	
								CONST OPS/MILL & OVERLAY	
								STATE 3R	NON-FEDERAL
2016	5590-03-71	09/13/16	303	LET	BRRPL	0.000	STH 078	WIOTA - ARGYLE	\$250,000 - \$499,999
								CHERRY CREEK BRIDGE B-33-0093	
								CONST OPS/BRIDGE REPLACEMENT	
								SHR BRIDGES	BRIDGE PROG 85% ON/O
2017	5944-03-83	11/14/17	303	LET	MISC	0.170	STH 081	DARLINGTON - ARGYLE	\$1,000,000 - \$1,999,999
								CLAY STREET TO ARTHUR STREET	
								CONST OPS/REPLACE RETAINING WALLS	
								STATE 3R	NON-FEDERAL
2016	1202-00-61	07/12/16	303	LET	BRSHRM	0.050	USH 151	PLATTEVILLE - DODGEVILLE	\$100,000 - \$249,999

**2015-2018 FINAL STIP Project Listing**  
**SW Region**  
**LAFAYETTE County**

<b>Year</b>	<b>Project</b>	<b>Schd Dt</b>	<b>Pgm</b>	<b>Contract Type</b>	<b>Concept</b>	<b>Net Miles</b>	<b>HWY</b>	<b>Project Description WISDOT Program</b>	<b>Estimate Anticipated Funding</b>
								PECATONICA RIVER BRIDGE B-33-0097	
								CONST/POLYMER DECK OVERLAY	
								SAFETY (REGULAR HSIP)	HIGHWAY SAFETY IMP P

**2015-2018 FINAL STIP Project Listing  
SW Region  
MONROE County**

Year	Project	Schd Dt	Pgm	Contract Type	Concept	Net Miles	HWY	Project Description WISDOT Program	Estimate Anticipated Funding
	1077-02-02		303	I/E	PVRPLA	10.340	IH 090	SPARTA - TOMAH	\$4,000,000 - \$4,999,999
								STH 16 TO CTH M	
								DESIGN/PAVEMENT REPLACEMENT	
								BACKBONE	NATIONAL HIGHWAY PER
2015	1070-00-43	02/25/15	303	UTL	MISC	0.010	IH 090	LACROSSE - TOMAH	\$0 - \$99,999
								SPARTA SAFETY & WEIGHT FACILITY	
								UTL OPS/WE ENERGIES	
								ROADSIDE FACILITIES	NON-FEDERAL
2016	1071-02-60	02/09/16	303	LET	RDMTN	0.000	IH 090	LACROSSE - TOMAH	\$3,000,000 - \$3,999,999
								W COUNTY LINE TO USH 12	
								CONST OPS/CONC RPR/PM ELIGIBLE	
								BACKBONE	NON-FEDERAL
2017	1071-02-61	01/10/17	303	LET	BRSHRM	0.000	IH 090	LA CROSSE - SPARTA	\$1,000,000 - \$1,999,999
								LTL LACRSS&LEON VLY B41-76,77,79,80	
								CONST OPS/DECK O'LAY/PM APPR 7/2011	
								BACKBONE	NATIONAL HIGHWAY PER
2017	1071-02-62	01/10/17	303	LET	BRSHRM	0.000	IH 090	SPARTA - TOMAH	\$250,000 - \$499,999
								FARMERS VALLEY CREEK B-41-0088&0089	
								CONST OPS/DK O'LAY/PM APPR 20112707	
								BACKBONE	NATIONAL HIGHWAY PER
2017	1071-02-63	01/10/17	303	LET	BRSHRM	0.000	IH 090	SPARTA - TOMAH	\$250,000 - \$499,999
								STH 16 BRIDGE B-41-0111	
								CONST OPS/DK O'LAY/APPR 2011/09/02	
								BACKBONE	NATIONAL HIGHWAY PER
2017	1077-01-64	07/11/17	303	LET	BRSHRM	0.030	IH 090	LA CROSSE - TOMAH	\$1,000,000 - \$1,999,999
								B-41-0084, B-41-0090, B-32-0060	
								CONST/CONCRETE DECK OVERLAYS	

**2015-2018 FINAL STIP Project Listing  
SW Region  
MONROE County**

Year	Project	Schd Dt	Pgm	Contract Type	Concept	Net Miles	HWY	Project Description WISDOT Program	Estimate Anticipated Funding
								BACKBONE	NATIONAL HIGHWAY PER
2018	1077-02-80	06/25/18	303	MIS	MISC	11.690	IH 090	SPARTA - TOMAH	\$0 - \$99,999
								STH 16 TO CTH M	
								ITS INCIDENTAL ITEMS FOR 1077-02-70	
								BACKBONE	NATIONAL HIGHWAY PER
2018	1077-03-60	01/09/18	303	LET	BRSHRM	0.100	IH 090	SPARTA - TOMAH	\$1,000,000 - \$1,999,999
								USH 12 B-41-30/31; STH 16 B-41-112	
								CONST/CONCRETE OVERLAYS & PAINTING	
								BACKBONE	NATIONAL HIGHWAY PER
2015	1023-02-83	12/08/15	303	LET	PVRPLA	5.960	IH 094	KIRBY - USH 12	\$14,000,000 - \$14,999,999
								1.26 M EAST OF CTH E ELY TO USH 12	
								CONST/EB RD; REPLA B-41-284,286,288	
								BACKBONE	NATIONAL HIGHWAY PER
2015	1023-02-92	03/25/15	303	SFA	MISC	6.500	IH 094	KIRBY - USH 12	\$100,000 - \$249,999
								1.26 M EAST OF CTH E ELY TO USH 12	
								TRF MIT 1023-02-74	
								BACKBONE	NON-FEDERAL
2016	1023-02-93	03/25/16	303	SFA	MISC	5.960	IH 094	KIRBY - USH 12	\$100,000 - \$249,999
								1.26 M EAST OF CTH E ELY TO USH 12	
								TRF MIT 1023-02-83	
								BACKBONE	NON-FEDERAL
2016	1023-06-61	12/13/16	303	LET	RDMTN	0.000	IH 094	BLACK RIVER FALLS - TOMAH	\$250,000 - \$499,999
								N COUNTY LINE TO CTH EW	
								CONST OPS/RDMTN/PM ELIGIBLE	
								BACKBONE	NON-FEDERAL
2018	1023-06-72	08/14/18	303	LET	BRRHB	0.040	IH 094	BLACK RIVER FALLS - TOMAH	\$1,000,000 - \$1,999,999
								B-41-0062, 0064, 0066, & 0068	



**2015-2018 FINAL STIP Project Listing  
SW Region  
MONROE County**

Year	Project	Schd Dt	Pgm	Contract Type	Concept	Net Miles	HWY	Project Description WISDOT Program	Estimate Anticipated Funding
								CONST OPS/CONC DK OVERLAYS/DK RPLA	
								BACKBONE	NATIONAL HIGHWAY PER
2018	1077-03-73	01/09/18	303	LET	BRRPL	0.020	IH 094	SPARTA - TOMAH	\$2,000,000 - \$2,999,999
								B-41-291,292	
								CONST/IH 90-94 SYST INTCHG BR REPLA	
								BACKBONE	NATIONAL HIGHWAY PER
2016	5025-00-71	12/13/16	205	LET	BRRPL	0.100	LOC STR	T TOMAH, HIAWATHA AVENUE	\$100,000 - \$249,999
								COUNCIL CREEK BRIDGE B-41-XXXX	
								CONST OPS/BRIDGE REPLACEMENT	
								LOCAL BRIDGES	STP OFF-SYSTEM BRIDG
2016	5119-00-72	02/09/16	205	LET	BRRPL	0.100	LOC STR	WILTON - TOMAH	\$250,000 - \$499,999
								BR SLEIGHTON CREEK BRIDGE P-41-0108	
								CONST OPS/BRIDGE REPLACEMENT	
								LOCAL BRIDGES	STP <5K POP - MAP 21
2016	5126-00-71	02/09/16	205	LET	BRRPL	0.100	LOC STR	GLENDALE - CLIFTON	\$250,000 - \$499,999
								BARABOO RIVER BRIDGE B-41-XXXX	
								CONST OPS/BRIDGE REPLACEMENT	
								LOCAL BRIDGES	STP <5K POP - MAP 21
2016	7016-00-73	03/08/16	205	LET	BRRPL	0.100	LOC STR	C SPARTA, E MAIN STREET	\$750,000 - \$999,999
								BEAVER CREEK BRIDGE B-41-XXXX	
								CONST OPS/BRIDGE REPLACEMENT	
								LOCAL BRIDGES	BRIDGE PROG 15% OFF
2016	7100-00-70	01/12/16	206	LET	PVRPLA	2.800	LOC STR	SPARTA - CATARACT	\$1,000,000 - \$1,999,999
								MEADOW VIEW LN TO FERNWOOD AVENUE	
								CONST OPS/PAVEMENT REPLACEMENT	
								STP RURAL	STP <5K POP - MAP 21
2017	5016-00-70	07/11/17	205	LET	BRRPL	0.100	LOC STR	T PORTLAND, NEBRASKA AVENUE	\$100,000 - \$249,999

**2015-2018 FINAL STIP Project Listing  
SW Region  
MONROE County**

Year	Project	Schd Dt	Pgm	Contract Type	Concept	Net Miles	HWY	Project Description WISDOT Program	Estimate Anticipated Funding
								BR LITTLE LA CROSSE RV BR B-41-XXXX	
								CONST OPS/BRIDGE REPLACEMENT	
								LOCAL BRIDGES	STP OFF-SYSTEM BRIDG
2017	5165-00-70	02/14/17	205	LET	BRRPL	0.100	LOC STR	STH 131 - CTH P	\$250,000 - \$499,999
								POE CREEK BRIDGE B-41-XXXX	
								CONST OPS/BRIDGE REPLACEMENT	
								LOCAL BRIDGES	STP <5K POP - MAP 21
2016	5140-03-70	06/14/16	303	LET	RECST	0.650	STH 027	CASHTON - SPARTA	\$1,000,000 - \$1,999,999
								STH 33 INTERSECTION	
								CONST/RECONSTRUCT INTERSECTION	
								SAFETY (REGULAR HSIP)	HIGHWAY SAFETY IMP P
2015	5144-01-21	02/25/15	303	R/E	RECSTE	0.000	STH 027	IH 90-STH 16//CITY OF SPARTA	\$1,000,000 - \$1,999,999
								RIVER ROAD TO STH 16	
								RIGHT OF WAY OPER	
								STATE 3R	NON-FEDERAL
2015	5144-01-45	09/25/15	303	UTL	RECSTE	0.580	STH 027	IH 90-STH 16//CITY OF SPARTA	\$0 - \$99,999
								RIVER ROAD TO STH 16	
								UTL OPS/	
								STATE 3R	NON-FEDERAL
2016	5144-01-75	08/09/16	303	LET	RECSTE	0.580	STH 027	IH 90-STH 16//CITY OF SPARTA	\$3,000,000 - \$3,999,999
								RIVER ROAD TO STH 16	
								CONST OPS//RECSTE	
								STATE 3R	SURFACE TRANS FLEX -
2015	5100-08-22	03/25/15	303	R/E	RECOND	1.220	STH 033	CASHTON - HILLSBORO	\$100,000 - \$249,999
								STH 27 TO V CASHTON EVL	
								RE OPS	
								STATE 3R	NON-FEDERAL

**2015-2018 FINAL STIP Project Listing  
SW Region  
MONROE County**

Year	Project	Schd Dt	Pgm	Contract Type	Concept	Net Miles	HWY	Project Description WISDOT Program	Estimate Anticipated Funding
2016	5100-08-72	12/13/16	303	LET	RECOND	1.220	STH 033	CASHTON - HILLSBORO	\$3,000,000 - \$3,999,999
								STH 27 TO V CASHTON EVL	
								CONST OPS//GRADE, BASE & SURFACE	
								STATE 3R	STP <200,000 POPULAT
2015	7712-02-42	07/25/15	303	UTL	RECST	2.060	STH 071	MELROSE - SPARTA	\$250,000 - \$499,999
								STH 162 TO STH 27	
								UTL OPS/LEVEL OF EFFORT	
								STATE 3R	NON-FEDERAL
2015	7712-02-72	12/08/15	303	LET	RECST	2.060	STH 071	MELROSE - SPARTA	\$1,000,000 - \$1,999,999
								STH 162 TO STH 27	
								CONST OPS/IMPROVE CURVES	
								SAFETY (REGULAR HSIP)	HWY SFE S-LU EXT
2016	5514-08-64	04/12/16	303	LET	RDMTN	19.740	STH 071	NORWALK - EAST COUNTY LINE	\$500,000 - \$749,999
								NORWALK ELY TO STH 27	
								PREVENTATIVE MAINT/SEALCOAT	
								STATE 3R	STP <200,000 POPULAT
2015	5018-00-01	01/25/15	205	C/E	BRRPL	0.037	TWN RD	T SHELDON, OPAL ROAD	\$0 - \$99,999
								BRUSH CREEK BRIDGE P-41-0217	
								DESIGN/PLAN CHECK REVIEW	
								LOCAL BRIDGES	NON-FEDERAL
2017	5018-00-71	09/12/17	205	LET	BRRPL	0.037	TWN RD	T SHELDON, OPAL ROAD	\$250,000 - \$499,999
								BRUSH CREEK BRIDGE P-41-0217	
								CONST OPS/BRIDGE REPLACEMENT	
								LOCAL BRIDGES	STP OFF-SYSTEM BRIDG

**2015-2018 FINAL STIP Project Listing  
SW Region  
RICHLAND County**

Year	Project	Sch Dt	Pgm	Contract Type	Concept	Net Miles	HWY	Project Description WISDOT Program	Estimate Anticipated Funding
2015	5419-06-21	03/25/15	206	R/E	RECST	2.900	CTH O	STH 80 - RICHLAND CENTER	\$0 - \$99,999
								CTH 00 TO USH 14	
								R/E OPERATIONS - ACQUISITION	
								STP RURAL	STP NON-URBAN
2016	5186-00-70	01/12/16	205	LET	BRRPL	0.060	LOC STR	STH 80 - STH 58	\$750,000 - \$999,999
								PINE RIVER BRIDGE B-52-0001	
								CONST OPS/BRIDGE REPLACEMENT	
								LOCAL BRIDGES	STP <5K POP - MAP 21
2017	5367-00-70	07/11/17	205	LET	BRRPL	0.055	LOC STR	T SYLVAN, FISH SCHOOL ROAD	\$100,000 - \$249,999
								BR KNAPP CREEK BRIDGE P-52-0933	
								COSNT OPS/BRIDGE REPLACEMENT	
								LOCAL BRIDGES	STP OFF-SYSTEM BRIDG
	5730-00-30		303	I/E	RDMTN	16.590	STH 056	VIROQUA - RICHLAND CENTER	\$250,000 - \$499,999
								CAMP CREEK BRIDGE TO STH 80	
								PRELIMINARY ENG/RDWY MAINT PRES	
								STATE 3R	NON-FEDERAL
	5071-02-32		303	I/E	RDMTN	14.620	STH 058	USH 14 - EAST COUNTY LINE	\$0 - \$99,999
								USH 14 - SAUK COUNTY LINE	
								PE-PREVENT MAINT SEALCOAT	
								STATE 3R	NON-FEDERAL
2016	5071-02-62	04/12/16	303	LET	RDMTN	14.620	STH 058	USH 14 - EAST COUNTY LINE	\$500,000 - \$749,999
								USH 14 - SAUK COUNTY LINE	
								PREVENT MAINT-SEALCOAT	
								STATE 3R	NON-FEDERAL
2017	5190-07-60	12/12/17	303	LET	RECOND	2.290	STH 060	BOSCOBEL - GOTHAM	\$5,000,000 - \$5,999,999
								SLEEPY HOLLOW ROAD TO PUBLIC RDSIDE	
								CONST OPS/MILL&O'LAY ASPHALT/B52143	

**2015-2018 FINAL STIP Project Listing  
SW Region  
RICHLAND County**

Year	Project	Schd Dt	Pgm	Contract Type	Concept	Net Miles	HWY	Project Description WISDOT Program	Estimate Anticipated Funding
								STATE 3R	NON-FEDERAL
2017	5190-07-71	12/12/17	303	LET	RECOND	3.510	STH 060	STH 80 - SLEEPY HOLLOW ROAD	\$3,000,000 - \$3,999,999
								STH 80 EAST TO SLEEPY HOLLOW RD	
								CONST OPS/MILL&OVERLAY/B-52-233	
								STATE 3R	STP <200,000 POPULAT
2017	5190-07-72	12/12/17	303	LET	RECOND	2.480	STH 060	BOSCOBEL - GOTHAM	\$3,000,000 - \$3,999,999
								PUBLIC ROADSIDE TO USH 14	
								CONST OPS/GRADE,BASE&SURFACE/B52179	
								STATE 3R	STP <200,000 POPULAT
	5042-05-30		303	I/E	RDMTN	12.380	STH 080	RICHLAND CENTER - HILLSBORO	\$0 - \$99,999
								NCL RICHLAND CENTER - CTH CC	
								PE-PREVENT MAINT SEALCOAT	
								STATE 3R	NON-FEDERAL
2017	5042-05-61	09/12/17	303	LET	BRSHRM	0.030	STH 080	RICHLAND CENTER - HILLSBORO	\$500,000 - \$749,999
								HORSE & MELANCTHON CRK STRUCS	
								CONST//PM CONC OVLY B-52-47.48,49	
								SHR BRIDGES	STP <200,000 POPULAT
2017	5042-05-81	09/12/17	303	LET	BRRPL	0.010	STH 080	RICHLAND CENTER - HILLSBORO	\$5,000,000 - \$5,999,999
								PINE RVR & FANCY CRK STRUCS	
								CONST//REPLACE BRI B-52-268,269,270	
								SHR BRIDGES	STP <200,000 POPULAT
2017	5770-01-60	12/12/17	303	LET	BRSHRM	0.010	STH 130	STH 23 - LONE ROCK	\$250,000 - \$499,999
								WI RIVER STRUCTURE B-52-856	
								CONST/STRUC REPAIRS&SPOT PAINTING	
								SHR BRIDGES	NON-FEDERAL
	5071-03-32		303	I/E	RDMTN	3.530	STH 154	STH 58-EAST COUNTY LINE	\$0 - \$99,999
								STH 58 EASTERLY TO SAUK COUNTY LINE	

**2015-2018 FINAL STIP Project Listing  
SW Region  
RICHLAND County**

<b>Year</b>	<b>Project</b>	<b>Schd Dt</b>	<b>Pgm</b>	<b>Contract Type</b>	<b>Concept</b>	<b>Net Miles</b>	<b>HWY</b>	<b>Project Description WISDOT Program</b>	<b>Estimate Anticipated Funding</b>
								PE-PREVENT MAINT SEALCOAT	
								STATE 3R	NON-FEDERAL
2016	5071-03-62	04/12/16	303	LET	RDMTN	3.530	STH 154	STH 58-EAST COUNTY LINE	\$100,000 - \$249,999
								STH 58 EASTERLY TO SAUK COUNTY LINE	
								PREVENT MAINT SEALCOAT	
								STATE 3R	NON-FEDERAL
2016	5863-06-60	03/25/16	303	LFA	RDMTN	9.890	STH 171	WEST COUNTY LINE-USH 14	\$250,000 - \$499,999
								CRAWFORD/RICH. CO LN ELY TO USH 14	
								RDMTN/CUL REPL& RESTORE DITCHES/CRC	
								STATE 3R	NON-FEDERAL

**2015-2018 FINAL STIP Project Listing  
SW Region  
ROCK County**

Year	Project	Schd Dt	Pgm	Contract Type	Concept	Net Miles	HWY	Project Description WISDOT Program	Estimate Anticipated Funding
2015	1003-10-46	02/25/15	302	UTL	RECSTE	0.030	IH 039	ILLINOIS STATE LINE - MADISON	\$0 - \$99,999
								CREEK ROAD BRIDGE/APS B-53-0316	
								UTL OPS/1003-10-74/PARCEL 205	
								MAJORS	NON-FEDERAL
2015	1003-10-72	08/11/15	302	LET	RECSTE	0.670	IH 039	ILLINOIS STATE LINE - MADISON	\$15,000,000 - \$16,999,999
								STH 11, AVALON ROAD INTERCHANGE	
								CONST OPS/INTERCHANGE IMPROVEMENTS	
								MAJORS	NATIONAL HIGHWAY PER
2015	1003-10-74	11/10/15	302	LET	RECSTE	0.030	IH 039	ILLINOIS STATE LINE - MADISON	\$3,000,000 - \$3,999,999
								CREEK ROAD BRIDGE B-53-0316	
								CONST OPS/BRIDGE REPLACEMENT	
								MAJORS	NATIONAL HIGHWAY PER
2015	1003-10-77	12/08/15	302	LET	RECSTE	5.880	IH 039	ILLINOIS STATE LINE - MADISON	\$5,000,000 - \$5,999,999
								CTH S TO STH 11	
								CONST OPS/RECST/TEMP PVMT WIDENING	
								MAJORS	NATIONAL HIGHWAY PER
2015	1003-10-78	11/10/15	302	LET	RECSTE	4.370	IH 039	ILLINOIS STATE LINE - MADISON	\$6,000,000 - \$6,999,999
								STATELINE ROAD TO CTH S	
								CONST OPS/RECST TEMP STAGING	
								MAJORS	NATIONAL HIGHWAY PER
2015	1003-10-92	03/25/15	302	SFA	RECSTE	0.000	IH 039	ILLINOIS STATE LINE - MADISON	\$100,000 - \$249,999
								CTH S, SHOPIERE ROAD INTERCHANGE	
								TRF MIT 1003-10-71/FY 2015	
								MAJORS	NON-FEDERAL
2015	1003-10-93	03/25/15	302	SFA	RECSTE	0.000	IH 039	ILLINOIS STATE LINE - MADISON	\$0 - \$99,999
								WOODMAN ROAD OVERPASS	
								TRF MIT 1003-10-75/FY 2015	

**2015-2018 FINAL STIP Project Listing  
SW Region  
ROCK County**

Year	Project	Schd Dt	Pgm	Contract Type	Concept	Net Miles	HWY	Project Description WISDOT Program	Estimate Anticipated Funding
								MAJORS	NON-FEDERAL
2015	1003-11-40	04/25/15	302	UTL	RECSTE	0.670	IH 039	ILLINOIS STATE LINE - MADISON	\$0 - \$99,999
								STH 11, AVALON ROAD INTERCHANGE	
								UTL OPS/1003-10-72/PARCEL 205	
								MAJORS	NON-FEDERAL
2015	1005-10-24	02/25/15	302	R/E	RECSTE	3.360	IH 039	ILLINOIS STATE LINE - MADISON	\$250,000 - \$499,999
								CTH O TO USH 14 INTERCHANGE NORTH	
								R/E AQUISITION/1005-10-76	
								MAJORS	NON-FEDERAL
2015	1005-10-25	02/25/15	302	R/E	RECSTE	2.520	IH 039	ILLINOIS STATE LINE - MADISON	\$4,000,000 - \$4,999,999
								USH 14 INT NORTH TO KENNEDY ROAD	
								R/E AQUISITION/1005-10-77	
								MAJORS	NON-FEDERAL
2015	1005-10-44	06/25/15	302	UTL	RECSTE	13.300	IH 039	ILLINOIS STATE LINE - MADISON	\$500,000 - \$749,999
								CTH O TO NORTH ROCK COUNTY LINE	
								UTILTY LEVEL OF EFFORT FY 2015	
								MAJORS	NON-FEDERAL
2015	1005-10-45	04/25/15	302	UTL	RECSTE	1.520	IH 039	ILLINOIS STATE LINE - MADISON	\$0 - \$99,999
								KNUTSON RD TO NORTH ROCK CNTY LINE	
								UTL OPS/1005-10-72/PARCEL 202	
								MAJORS	NON-FEDERAL
2015	1005-10-46	04/25/15	302	UTL	RECSTE	1.520	IH 039	ILLINOIS STATE LINE - MADISON	\$250,000 - \$499,999
								KNUTSON RD TO NORTH ROCK CNTY LINE	
								UTL OPS/1005-10-72/PARCEL 203	
								MAJORS	NON-FEDERAL
2015	1005-10-47	04/25/15	302	UTL	RECSTE	1.520	IH 039	ILLINOIS STATE LINE - MADISON	\$0 - \$99,999
								KNUTSON RD TO NORTH ROCK CNTY LINE	



**2015-2018 FINAL STIP Project Listing  
SW Region  
ROCK County**

Year	Project	Schd Dt	Pgm	Contract Type	Concept	Net Miles	HWY	Project Description WISDOT Program	Estimate Anticipated Funding
								UTL OPS/1005-10-72/PARCEL 214	
								MAJORS	NON-FEDERAL
2015	1005-10-48	04/25/15	302	UTL	RECSTE	1.520	IH 039	ILLINOIS STATE LINE - MADISON	\$0 - \$99,999
								KNUTSON RD TO NORTH ROCK CNTY LINE	
								UTL OPS/1005-10-72/PARCEL 221	
								MAJORS	NON-FEDERAL
2015	1005-10-49	04/25/15	302	UTL	RECSTE	1.520	IH 039	ILLINOIS STATE LINE - MADISON	\$0 - \$99,999
								KNUTSON RD TO NORTH ROCK CNTY LINE	
								UTL OPS/1005-10-72/PARCEL 241	
								MAJORS	NON-FEDERAL
2015	1005-10-71	08/11/15	302	LET	RECSTE	0.130	IH 039	ILLINOIS STATE LINE - MADISON	\$17,000,000 - \$19,999,999
								ROCK RIVER BRIDGES B-53-0357/0358	
								CONST OPS/BRIDGE REPL EXPANSION	
								MAJORS	NATIONAL HIGHWAY PER
2015	1005-10-72	08/11/15	302	LET	RECSTE	1.520	IH 039	ILLINOIS STATE LINE - MADISON	\$30,000,000 - \$34,999,999
								KNUTSON RD TO NORTH ROCK CNTY LINE	
								CONST OPS/RECSTE PAVMNT/INTERCHANGE	
								MAJORS	NATIONAL HIGHWAY PER
2016	1003-10-42	06/25/16	302	UTL	RECSTE	12.130	IH 039	ILLINOIS STATE LINE - MADISON	\$1,000,000 - \$1,999,999
								STATELINE ROAD TO CTH O	
								UTILITY LEVEL OF EFFORT FY 2016	
								MAJORS	NON-FEDERAL
2016	1003-10-73	01/12/16	302	LET	RECSTE	0.120	IH 039	ILLINOIS STATE LINE - MADISON	\$2,000,000 - \$2,999,999
								HART ROAD BRIDGE B-53-0312	
								CONST OPS/BRIDGE REPLACEMENT	
								MAJORS	NATIONAL HIGHWAY PER
2016	1003-10-75	12/13/16	302	LET	RECSTE	0.000	IH 039	ILLINOIS STATE LINE - MADISON	\$2,000,000 - \$2,999,999

**2015-2018 FINAL STIP Project Listing  
SW Region  
ROCK County**

Year	Project	Schd Dt	Pgm	Contract Type	Concept	Net Miles	HWY	Project Description WISDOT Program	Estimate Anticipated Funding
								WOODMAN ROAD BRIDGE B-53-0319	
								CONST OPS/BRIDGE REPLACEMENT	
								MAJORS	NATIONAL HIGHWAY PER
2016	1003-10-82	02/09/16	302	LET	RECSTE	0.000	IH 039	ILLINOIS STATE LINE - MADISON	\$2,000,000 - \$2,999,999
								STATELINE RD BRIDGE B-53-0325	
								CONST OPS/BRIDGE REPLACEMENT	
								MAJORS	NATIONAL HIGHWAY PER
2016	1003-10-83	02/09/16	302	LET	RECSTE	1.770	IH 039	ILLINOIS STATE LINE - MADISON	\$3,000,000 - \$3,999,999
								STH 11 TO CTH O	
								CONST OPS/RECST/TEMP STAGING	
								MAJORS	NATIONAL HIGHWAY PER
2016	1003-10-84	07/12/16	302	LET	RECSTE	1.160	IH 039	ILLINOIS STATE LINE - MADISON	\$13,000,000 - \$13,999,999
								STH 11 TO CTH O	
								CONST OPS/RECSTE PAVEMENT/STRUCTURE	
								MAJORS	NATIONAL HIGHWAY PER
2016	1005-10-26	11/25/16	302	R/E	RECSTE	5.990	IH 039	ILLINOIS STATE LINE - MADISON	\$2,000,000 - \$2,999,999
								KENNEDY ROAD TO KNUTSON ROAD	
								R/E AQUISITION/1005-10-78	
								MAJORS	NON-FEDERAL
2016	1005-10-42	06/25/16	302	UTL	RECSTE	13.300	IH 039	ILLINOIS STATE LINE - MADISON	\$1,000,000 - \$1,999,999
								CTH O TO NORTH ROCK COUNTY LINE	
								UTILITY LEVEL OF EFFORT FY2016	
								MAJORS	NON-FEDERAL
2016	1005-10-73	02/09/16	302	LET	RECSTE	5.810	IH 039	ILLINOIS STATE LINE - MADISON	\$12,000,000 - \$12,999,999
								CTH O TO KENNEDY ROAD	
								CONST OPS/RECST TEMP STAGING/STRUCT	
								MAJORS	NATIONAL HIGHWAY PER

**2015-2018 FINAL STIP Project Listing  
SW Region  
ROCK County**

Year	Project	Schd Dt	Pgm	Contract Type	Concept	Net Miles	HWY	Project Description WISDOT Program	Estimate Anticipated Funding
2016	1005-10-75	03/08/16	302	LET	RECSTE	0.348	IH 039	ILLINOIS STATE LINE - MADISON	\$2,000,000 - \$2,999,999
								MANOGUE ROAD BRIDGE/APPRS B-53-0350	
								CONST OPS/BRIDGE REPLACEMENT	
								MAJORS	NATIONAL HIGHWAY PER
2016	1005-10-76	07/12/16	302	LET	RECSTE	3.360	IH 039	ILLINOIS STATE LINE - MADISON	\$50,000,000 - \$59,999,999
								CTH O TO USH 14 INTERCHANGE NORTH	
								CONST OPS/RECSTE PAVEMENT/STRUCTURE	
								MAJORS	NATIONAL HIGHWAY PER
2016	1005-10-77	08/09/16	302	LET	RECSTE	2.520	IH 039	ILLINOIS STATE LINE - MADISON	\$100 MILLION OR GREATER
								USH 14 INT NORTH TO KENNEDY ROAD	
								CONST OPS/RECSTE PVMNT/STRCT/INTRCH	
								MAJORS	NATIONAL HIGHWAY PER
2017	1003-10-43	06/25/17	302	UTL	RECSTE	12.130	IH 039	ILLINOIS STATE LINE - MADISON	\$250,000 - \$499,999
								STATELINE ROAD TO CTH O	
								UTILITY LEVEL OF EFFORT FY 2017	
								MAJORS	NON-FEDERAL
2017	1003-10-79	07/11/17	302	LET	RECSTE	5.170	IH 039	ILLINOIS STATE LINE - MADISON	\$25,000,000 - \$29,999,999
								IH-43 INTERCHANGE	
								CONST OPS/INTERCHANGE IMPROVEMENTS	
								MAJORS	NATIONAL HIGHWAY PER
2017	1003-10-80	07/11/17	302	LET	RECSTE	5.170	IH 039	ILLINOIS STATE LINE - MADISON	\$60,000,000 - \$69,999,999
								IH-43 INTERCHANGE	
								CONST OPS/INTERCHANGE IMPROVEMENTS	
								MAJORS	NATIONAL HIGHWAY PER
2017	1005-10-43	06/25/17	302	UTL	RECSTE	13.300	IH 039	ILLINOIS STATE LINE - MADISON	\$250,000 - \$499,999
								CTH O TO NORTH ROCK COUNTY LINE	
								UTILTY LEVEL OF EFFORT FY2017	

**2015-2018 FINAL STIP Project Listing  
SW Region  
ROCK County**

Year	Project	Schd Dt	Pgm	Contract Type	Concept	Net Miles	HWY	Project Description WISDOT Program	Estimate Anticipated Funding
								MAJORS	NON-FEDERAL
2018	1003-10-76	09/11/18	302	LET	RECSTE	4.980	IH 039	ILLINOIS STATE LINE - MADISON	\$40,000,000 - \$44,999,999
								CREEK ROAD TO STH 11	
								CONST OPS/RECSTE PAVEMENT/STRUCTURE	
								MAJORS	NATIONAL HIGHWAY PER
2018	1003-10-81	09/11/18	302	LET	RECSTE	3.350	IH 039	ILLINOIS STATE LINE - MADISON	\$30,000,000 - \$34,999,999
								STATELINE ROAD TO CREEK ROAD	
								CONST OPS/RECSTE PAVEMENT/STRUCTURE	
								MAJORS	NATIONAL HIGHWAY PER
2018	1005-10-78	12/11/18	302	LET	RECSTE	5.990	IH 039	ILLINOIS STATE LINE - MADISON	\$50,000,000 - \$59,999,999
								KENNEDY ROAD TO KNUTSON ROAD	
								CONST OPS/RECSTE PAVEMENT/STRUCTURE	
								MAJORS	NATIONAL HIGHWAY PER
2018	1005-10-81	03/13/18	302	LET	RECSTE	5.990	IH 039	ILLINOIS STATE LINE - MADISON	\$14,000,000 - \$14,999,999
								KENNEDY ROAD TO KNUTSON ROAD	
								CONST OPS/RECST TEMP STAGING/STRUCT	
								MAJORS	NATIONAL HIGHWAY PER
	1093-01-32		303	I/E	BRSHRM	0.060	IH 043	BELOIT - ELKHORN	\$0 - \$99,999
								STH 140, SUMMERVILLE RD BRG APPRCHS	
								DESIGN/B-53-114,115,118,119 APPRCHS	
								BACKBONE	NATIONAL HIGHWAY PER
2015	3614-00-05	07/25/15	205	C/E	BRRPL	0.380	LOC STR	CREEK RD, T OF BRADFORD	\$100,000 - \$249,999
								WSOR BRIDGE & APPRCHS P530101	
								DESIGN/BRIDGE REPLACEMENT	
								LOCAL BRIDGES	NON-FEDERAL
2015	3656-00-03	07/25/15	205	C/E	BRRHB	0.133	LOC STR	PORTER - FULTON	\$250,000 - \$499,999
								ROCK RIVER BRIDGE B-53-0016	

**2015-2018 FINAL STIP Project Listing  
SW Region  
ROCK County**

Year	Project	Schd Dt	Pgm	Contract Type	Concept	Net Miles	HWY	Project Description WISDOT Program	Estimate Anticipated Funding
								DESIGN/BRIDGE REHABILITATION	
								LOCAL BRIDGES	STP <5K POP - MAP 21
2015	5966-00-73	04/14/15	206	LET	RECST	0.037	LOC STR	BELOIT - JANESVILLE	\$750,000 - \$999,999
								TOWNLINER ROAD INTERSECTION	
								CONST OPS/RECST/HSIP INTERS IMPRVMT	
								SAFETY (REGULAR HSIP)	HWY SFE S-LU EXT
2015	5989-05-71	04/14/15	302	LET	RECST	0.374	LOC STR	INMAN PARKWAY EXTENSION,C OF BELOIT	\$2,000,000 - \$2,999,999
								PRAIRIE AVENUE TO SHOPIERE ROAD	
								CONST OPS/RECST/NEW ROADWAY	
								MAJORS	NON-FEDERAL
2015	5989-05-72	04/14/15	206	LET	RECST	1.009	LOC STR	INMAN PARKWAY EXTENSION,C OF BELOIT	\$2,000,000 - \$2,999,999
								PRAIRIE AVENUE TO SHOPIERE ROAD	
								CONST OPS/RECST/NEW ROADWAY	
								STP URBAN 50,000 - 200,000	STP 5-200K POP - MAP
2015	5990-01-20	03/10/15	206	LET	RESURF	0.410	LOC STR	C OF JANESVILLE, MAIN STREET	\$2,000,000 - \$2,999,999
								ST. LAWRENCE AVE TO CENTERWAY	
								CONST OPS / RESURFACING	
								STP URBAN 50,000 - 200,000	STP 5-200K POP MAP-2
2016	3621-00-07	10/25/16	205	C/E	BRRPL	0.152	LOC STR	T TURTLE, SMITH ROAD	\$100,000 - \$249,999
								TURTLE CREEK BRIDGE P-53-0153	
								DESIGN/BRIDGE REPLACEMENT	
								LOCAL BRIDGES	STP OFF-SYSTEM BRIDG
2016	3621-00-76	01/12/16	302	LET	RECST	1.750	LOC STR	HART ROAD, TOWN OF TURTLE	\$2,000,000 - \$2,999,999
								CTH S TO CTH X	
								CONST OPS/RECST/TEMPORARY ROUTE	
								MAJORS	NON-FEDERAL
2016	3999-00-60	05/10/16	206	LET	RDMTN	0.000	LOC STR	CLINTON - DARIEN	\$0 - \$99,999

**2015-2018 FINAL STIP Project Listing  
SW Region  
ROCK County**

Year	Project	Schd Dt	Pgm	Contract Type	Concept	Net Miles	HWY	Project Description WISDOT Program	Estimate Anticipated Funding
								E VILLAGE LIMITS TO E COUNTY LINE	
								CONST/SIGN/MARK/RUMBL STR/CUT TREES	
								SAFETY - HIGH RISK RURAL ROADS	HSIP-HIGH RISK RU RD
2016	5989-00-12	01/25/16	290	LLC	MISC	0.000	LOC STR	TOWN OF BELOIT, INMAN PARKWAY	\$250,000 - \$499,999
								RIVERSIDE DRIVE TO PRAIRIE AVENUE	
								CONST OPS / INSTALL SIDEWALK	
								SAFE ROUTES TO SCHOOL	SAFE ROUTES TO SCHOO
2016	5989-01-78	11/08/16	205	LET	BRRPL	0.100	LOC STR	C BELOIT, FOURTH STREET	\$500,000 - \$749,999
								LENIGAN CREEK BRIDGE B-53-0288	
								CONST OPS/BRIDGE REPLACEMENT	
								LOCAL BRIDGES	STP 5-200K POP - MAP
2016	5990-00-37	07/25/16	206	C/E	RECST	0.500	LOC STR	C JANESVILLE, RUGER AVENUE	\$0 - \$99,999
								WUTHERING HILLS TO USH 14	
								DESIGN/PLAN CHECK REVIEW/RECST	
								STP URBAN 50,000 - 200,000	NON-FEDERAL
2017	3614-00-75	01/10/17	205	LET	BRRPL	0.380	LOC STR	CREEK RD, T OF BRADFORD	\$1,000,000 - \$1,999,999
								WSOR BRIDGE & APPROACHES B530177	
								CONSRT OPS/ BRIDGE REPLACEMENT	
								LOCAL BRIDGES	STP OFF-SYSTEM BRIDG
2017	3614-00-76	03/14/17	205	LET	BRRPL	0.100	LOC STR	T BRADFORD, S CARVERS ROCK ROAD	\$750,000 - \$999,999
								TURTLE CREEK BRIDGE B-53-0289	
								CONST OPS/BRIDGE REPLACEMENT	
								LOCAL BRIDGES	STP OFF-SYSTEM BRIDG
2017	5942-00-73	02/14/17	205	LET	BRRPL	0.057	LOC STR	PLYMOUTH - CENTER	\$500,000 - \$749,999
								BASS CREEK BRIDGE B-53-0290	
								CONST OPS/BRIDGE REPLACEMENT	
								LOCAL BRIDGES	STP OFF-SYSTEM BRIDG

**2015-2018 FINAL STIP Project Listing  
SW Region  
ROCK County**

Year	Project	Schd Dt	Pgm	Contract Type	Concept	Net Miles	HWY	Project Description WISDOT Program	Estimate Anticipated Funding
2017	5990-00-32	01/10/17	205	LET	BRRPL	0.050	LOC STR	C JANESVILLE, SHARON ROAD	\$750,000 - \$999,999
								SPRING BROOK CREEK BRIDGE B-53-XXXX	
								CONST OPS/BRIDGE REPLACEMENT	
								LOCAL BRIDGES	STP OFF-SYSTEM BRIDG
2017	5990-00-34	12/12/17	205	LET	BRRHB	0.109	LOC STR	C JANESVILLE, W MILWAUKEE STREET	\$1,000,000 - \$1,999,999
								ROCK RIVER BRIDGE P-53-0715	
								CONST OPS/BRIDGE REHABILITATION	
								LOCAL BRIDGES	STP 5-200K POP - MAP
2017	5990-00-36	12/12/17	206	LET	RECST	0.510	LOC STR	C JANESVILLE, AUSTIN ROAD	\$1,000,000 - \$1,999,999
								W COURT ST TO MINERAL POINT RD	
								CONST OPS/RECONSTRUCTION	
								STP URBAN 50,000 - 200,000	STP 5-200K POP - MAP
2018	3621-00-77	12/11/18	205	LET	BRRPL	0.152	LOC STR	T TURTLE, SMITH ROAD	\$750,000 - \$999,999
								TURTLE CREEK BRIDGE B-53-XXXX	
								CONST OPS/BRIDGE REPLACEMENT	
								LOCAL BRIDGES	STP OFF-SYSTEM BRIDG
2018	3656-00-73	01/09/18	205	LET	BRRHB	0.133	LOC STR	PORTER - FULTON	\$1,000,000 - \$1,999,999
								ROCK RIVER BRIDGE B-53-0016	
								CONST OPS/BRIDGE REHABILITATION	
								LOCAL BRIDGES	STP <5K POP - MAP 21
2018	5990-00-38	11/13/18	206	LET	RECST	0.500	LOC STR	C JANESVILLE, RUGER AVENUE	\$1,000,000 - \$1,999,999
								WUTHERING HILLS TO USH 14	
								CONST OPS/RECONSTRUCTION	
								STP URBAN 50,000 - 200,000	STP 5-200K POP - MAP
2015	5989-05-25	08/25/15	290	C/E	MISC	0.000	NON HWY	C BELOIT, POWERHOUSE RIVERWALK	\$100,000 - \$249,999
								PLEASANT ST TO S OF PORTLAND AVE	
								PE/CANTILEVERED BIKE/PED PATH	

**2015-2018 FINAL STIP Project Listing  
SW Region  
ROCK County**

Year	Project	Schd Dt	Pgm	Contract Type	Concept	Net Miles	HWY	Project Description WISDOT Program	Estimate Anticipated Funding
								TAP 50,000 - 200,000	TAP - AREAS POP 5K-2
2017	5989-05-26	08/08/17	290	LET	MISC	0.000	NON HWY	C BELOIT, POWERHOUSE RIVERWALK	\$1,000,000 - \$1,999,999
								PLEASANT ST TO S OF PORTLAND AVE	
								CONST/CANTILEVERED BIKE/PED PATH	
								TAP 50,000 - 200,000	TAP - AREAS POP 5K-2
	5360-01-02		303	I/E	RECST	1.830	STH 026	C JANESVILLE,CENTERWAY & MILTON AVE	\$1,000,000 - \$1,999,999
								PARKER DRIVE TO RANDOLPH STREET	
								PE/RECONSTRUCT ROADWAY	
								STATE 3R	NATIONAL HIGHWAY PER
2015	1390-05-82	05/12/15	302	LET	MISC	0.000	STH 026	JANESVILLE - FORT ATKINSON	\$1,000,000 - \$1,999,999
								STH 26 & STH 59 INTERCHANGE AREA	
								CONST/SALT STORAGE FACILITY	
								MAJORS	NON-FEDERAL
2015	5360-01-21	01/25/15	303	R/E	RESURF	1.570	STH 026	C JANESVILLE, MILTON AVENUE	\$0 - \$99,999
								CENTERWAY TO KENNEDY ROAD	
								RE OPS/LPA	
								STATE 3R	NON-FEDERAL
2015	5360-01-40	09/25/15	303	UTL	RESURF	1.570	STH 026	C JANESVILLE, MILTON AVENUE	\$0 - \$99,999
								CENTERWAY TO KENNEDY ROAD	
								UTL OPS/ LEVEL OF EFFORT	
								STATE 3R	NON-FEDERAL
2016	5360-01-71	03/08/16	303	LET	RESURF	1.570	STH 026	C JANESVILLE, MILTON AVENUE	\$3,000,000 - \$3,999,999
								CENTERWAY TO KENNEDY/RANDOLPH ROAD	
								CONST OPS/MILL AND OVERLAY	
								STATE 3R	NATIONAL HIGHWAY PER
2017	5340-00-61	01/10/17	303	LET	RESURF	4.520	STH 081	MONROE - BELOIT	\$3,000,000 - \$3,999,999
								STH 11 TO C BELOIT LIMIT	



**2015-2018 FINAL STIP Project Listing  
SW Region  
ROCK County**

Year	Project	Schd Dt	Pgm	Contract Type	Concept	Net Miles	HWY	Project Description WISDOT Program	Estimate Anticipated Funding
								CONST OP/PVMNT & STRUC OVERLAYS	
								STATE 3R	NATIONAL HIGHWAY PER
2015	3320-00-75	12/08/15	303	LET	RECOND	6.060	STH 140	BERGEN - EMERALD GROVE	\$500,000 - \$749,999
								IH 43 TO USH 14	
								CONST OPS/RECOND/TEMPORARY ROUTE	
								STATE 3R	NON-FEDERAL
	5636-03-01		303	I/E	MISC	0.000	STH 213	SALT STORAGE, ROCK COUNTY	\$0 - \$99,999
								V OF ORFORDVILLE	
								PE/CONSTRUCT NEW SALT SHED	
								STATE 3R	NON-FEDERAL
2015	5155-02-21	02/25/15	303	R/E	RESURF	0.000	USH 014	EVANSVILLE - JANESVILLE	\$100,000 - \$249,999
								CTH M TO USH 51	
								R/E ACQUISITION	
								STATE 3R	NON-FEDERAL
2015	5155-02-40	06/25/15	303	UTL	RESURF	12.640	USH 014	EVANSVILLE - JANESVILLE	\$0 - \$99,999
								CTH M TO USH 51	
								UTL/LOE	
								STATE 3R	NON-FEDERAL
2016	5155-02-62	12/13/16	303	LET	RESURF	12.640	USH 014	EVANSVILLE - JANESVILLE	\$4,000,000 - \$4,999,999
								CTH M TO USH 51	
								CONST OPS//MILL & OVERLAY	
								STATE 3R	NATIONAL HIGHWAY PER
2016	5569-00-71	08/09/16	303	LET	RECST	0.270	USH 014	HUMES ROAD, C JANESVILLE	\$1,000,000 - \$1,999,999
								LEXINGTON STREET TO PONTIAC DRIVE	
								CONST OPS/GRADE, BASE & SURFACE	
								STATE 3R	NATIONAL HIGHWAY PER
2015	5350-00-24	01/25/15	303	R/E	RECST	0.500	USH 051	BELOIT URBANIZED AREA	\$100,000 - \$249,999

**2015-2018 FINAL STIP Project Listing  
SW Region  
ROCK County**

<b>Year</b>	<b>Project</b>	<b>Schd Dt</b>	<b>Pgm</b>	<b>Contract Type</b>	<b>Concept</b>	<b>Net Miles</b>	<b>HWY</b>	<b>Project Description WISDOT Program</b>	<b>Estimate Anticipated Funding</b>
								CRANSTON ROAD INTERSECTION	
								RE OPS	
								STATE 3R	NON-FEDERAL
2015	5350-00-44	01/25/15	303	UTL	RECST	0.500	USH 051	BELOIT URBANIZED AREA	\$0 - \$99,999
								CRANSTON ROAD INTERSECTION	
								UTL OPS/LEVEL OF EFFORT	
								STATE 3R	NON-FEDERAL
2016	5350-00-74	02/09/16	303	LET	RECST	0.500	USH 051	BELOIT URBANIZED AREA	\$1,000,000 - \$1,999,999
								CRANSTON ROAD INTERSECTION	
								CONST OPS/ADD LEFT TURN LANE	
								SAFETY (REGULAR HSIP)	HWY SFE S-LU EXT

**2015-2018 FINAL STIP Project Listing  
SW Region  
SAUK County**

Year	Project	Schd Dt	Pgm	Contract Type	Concept	Net Miles	HWY	Project Description WISDOT Program	Estimate Anticipated Funding
	1014-00-03		303	I/E	PVRPLA	4.260	IH 090	MAUSTON - WISCONSIN DELLS	\$1,000,000 - \$1,999,999
								USH 12 TO STH 23	
								DESIGN/PAVEMENT REPLACEMENT	
								BACKBONE	NATIONAL HIGHWAY PER
	1014-00-05		303	I/E	RESURF	4.260	IH 090	MAUSTON - WISCONSIN DELLS	\$100,000 - \$249,999
								USH 12 TO STH 23	
								DESIGN/RESURFACING	
								BACKBONE	NATIONAL HIGHWAY PER
	1014-00-06		303	I/E	BRRPL	0.010	IH 090	WISCONSIN DELLS - PORTAGE	\$100,000 - \$249,999
								CTH A; B-56-0034	
								DESIGN//REPLACE B-56-0034	
								BACKBONE	NATIONAL HIGHWAY PER
	1014-00-07		303	I/E	RESURF	7.360	IH 090	WISCONSIN DELL - PORTAGE	\$250,000 - \$499,999
								USH 12 TO SCHEPPS ROAD, EB ONLY	
								DESIGN/RESURFACE EB RDWY	
								BACKBONE	NATIONAL HIGHWAY PER
2018	1014-00-76	09/11/18	303	LET	BRRPL	0.010	IH 090	WISCONSIN DELLS - PORTAGE	\$2,000,000 - \$2,999,999
								CTH A; B-56-0034	
								CONST OPS//REPLACE B-56-0034	
								BACKBONE	NATIONAL HIGHWAY PER
2015	5678-00-72	11/10/15	205	LET	BRRHB	0.028	LOC STR	C BARABOO, MOORE STREET	\$100,000 - \$249,999
								CNW RR BRIDGE B-56-0066	
								CONST OPS/BRIDGE DECK OVERLAY	
								LOCAL BRIDGES	STP 5-200K POP - MAP
2015	5852-00-74	10/25/15	290	LLC	MISC	0.000	LOC STR	V PRAIRIE DU SAC,PED IMPROVEMENTS	\$100,000 - \$249,999
								VARIOUS LOCATIONS	
								CONST/PATH,SIDEWALK,SIGNS,BEACONS	

**2015-2018 FINAL STIP Project Listing  
SW Region  
SAUK County**

Year	Project	Schd Dt	Pgm	Contract Type	Concept	Net Miles	HWY	Project Description WISDOT Program	Estimate Anticipated Funding
								SAFE ROUTES TO SCHOOL	SAFE ROUTES TO SCHOO
2016	5677-00-77	08/09/16	205	LET	BRRHB	0.040	LOC STR	V PLAIN, WESTBROOK DRIVE	\$100,000 - \$249,999
								HONEY CREEK BRIDGE P-56-0717	
								CONST OPS/BRIDGE REHABILITATION	
								LOCAL BRIDGES	STP OFF-SYSTEM BRIDG
2017	5799-00-64	11/14/17	206	LET	RECST	0.600	LOC STR	C REEDSBURG, SOUTH DEWEY AVENUE	\$750,000 - \$999,999
								RAILROAD STREET TO MAIN STREET	
								CONST OPS/RECONSTRUCTION	
								STP URBAN 5,000 - 20,000	STP 5-200K POP - MAP
2017	6131-00-61	07/11/17	303	LET	BRRHB	0.120	STH 013	C WISCONSIN DELLS, BROADWAY STREET	\$250,000 - \$499,999
								STRUCTURE B-11-1 & B-11-104	
								CONST/POLYMR DECK OVRLAY&JNT REPAIR	
								SHR BRIDGES	NON-FEDERAL
2016	5971-02-72	01/12/16	303	LET	RESURF	2.350	STH 123	DEVILS LAKE STATE PARK - BARABOO	\$1,000,000 - \$1,999,999
								CTH DL TO LYNN AVENUE	
								CONST/JT MILL AND OVERLAY	
								STATE 3R	NON-FEDERAL
2015	5098-00-22	08/25/15	303	R/E	RECOND	5.540	STH 154	STH 23 - ROCK SPRINGS	\$0 - \$99,999
								STH 23 TO VILLAGE LIMITS	
								RE OPS	
								STATE 3R	NON-FEDERAL
2016	5098-00-42	01/25/16	303	UTL	RECOND	5.540	STH 154	STH 23 - ROCK SPRINGS	\$0 - \$99,999
								STH 23 TO VILLAGE LIMITS	
								UTL OPS	
								STATE 3R	NON-FEDERAL
2016	5098-00-72	12/13/16	303	LET	RECOND	5.540	STH 154	STH 23 - ROCK SPRINGS	\$2,000,000 - \$2,999,999
								STH 23 TO VILLAGE LIMITS	

**2015-2018 FINAL STIP Project Listing  
SW Region  
SAUK County**

Year	Project	Schd Dt	Pgm	Contract Type	Concept	Net Miles	HWY	Project Description WISDOT Program	Estimate Anticipated Funding
								CONST/MILL & OVERLAY/BOX CULVERT	
								STATE 3R	NON-FEDERAL
2018	5070-01-71	11/13/18	303	LET	RECOND	9.270	STH 154	WEST COUNTY LINE - STH 23	\$4,000,000 - \$4,999,999
								WEST COUNTY LINE TO STH 23	
								CONST/MILL & OVERLAY	
								STATE 3R	NON-FEDERAL
2015	1670-01-40	01/25/15	303	UTL	RECST	0.650	USH 012	BARABOO - SAUK CITY	\$0 - \$99,999
								STH 60 INTERSECTION	
								UTL OPS/	
								STATE 3R	NON-FEDERAL
2015	1670-01-75	05/12/15	303	LET	RECST	1.200	USH 012	BARABOO - SAUK CITY	\$1,000,000 - \$1,999,999
								STH 60 INTERSECTION	
								CONST OPS/INTERSECTION IMPROVEMENTS	
								STATE 3R	NATIONAL HIGHWAY PER
2015	1670-02-27	08/25/15	303	R/E	RECST	2.040	USH 012	BARABOO - SAUK CITY	\$100,000 - \$249,999
								CTH C TO WATERBURY ROAD	
								RE OPS/RE ACQUISITION	
								STATE 3R	NON-FEDERAL
2015	1674-00-82	07/14/15	302	LET	RECST	0.000	USH 012	LAKE DELTON - SAUK CITY ROAD	\$25,000,000 - \$29,999,999
								TERRYTOWN RD TO SKI HI RD, PHASE 2	
								CONST OPS/NEW STRUCTURES	
								MAJORS	NATIONAL HIGHWAY PER
2015	1674-01-22	05/25/15	302	R/E	RESURF	1.940	USH 012	LAKE DELTON - SAUK CITY	\$100,000 - \$249,999
								TERRYTOWN RD TO CTH W	
								RE OPS	
								MAJORS	NON-FEDERAL
2015	1674-01-23	05/25/15	302	R/E	RECOND	1.720	USH 012	LAKE DELTON - SAUK CITY	\$0 - \$99,999

**2015-2018 FINAL STIP Project Listing  
SW Region  
SAUK County**

Year	Project	Schd Dt	Pgm	Contract Type	Concept	Net Miles	HWY	Project Description WISDOT Program	Estimate Anticipated Funding
								CTH W TO STH 159	
								RE OPS	
								MAJORS	NON-FEDERAL
2016	1674-00-81	07/12/16	302	LET	RECST	4.740	USH 012	LAKE DELTON - SAUK CITY ROAD	\$20,000,000 - \$24,999,999
								(TERRYTOWN RD-SKI HI RD) PHASE 3	
								CONST OPS-G,B,S,STRS 2 OF 2 2016	
								MAJORS	NATIONAL HIGHWAY PER
2016	1674-00-84	07/12/16	302	LET	MISC	0.000	USH 012	LAKE DELTON - SAUK CITY	\$250,000 - \$499,999
								IH 90/94 TO SKI-HI ROAD	
								CONST/SALT STORAGE FACILITY	
								MAJORS	NON-FEDERAL
2016	6145-01-21	07/25/16	303	R/E	RECOND	2.560	USH 012	STH 13 - STH 23 ROAD	\$3,000,000 - \$3,999,999
								BROADWAY STREET - WHITLOCK STREET	
								R/E ACQUISITION	
								STATE 3R	NON-FEDERAL
2017	1670-00-62	11/14/17	303	LET	BRSHRM	0.120	USH 012	V WEST BARABOO, PINE STREET	\$750,000 - \$999,999
								BARABOO RVR STRUC B-56-153/B-56-154	
								CONST/PM RAILING,DECK OVERLAY	
								SHR BRIDGES	NATIONAL HIGHWAY PER
2017	1670-02-77	12/12/17	303	LET	RECST	2.040	USH 012	BARABOO - SAUK CITY	\$6,000,000 - \$6,999,999
								CTH C TO WATERBURY ROAD	
								CONST OPS/REALIGN CURVES	
								STATE 3R	NATIONAL HIGHWAY PER
2017	1674-01-72	11/14/17	302	LET	RESURF	1.940	USH 012	LAKE DELTON - SAUK CITY	\$3,000,000 - \$3,999,999
								TERRYTOWN RD TO CTH W	
								CONST/JT&CONVERSION CONCRETE REPAIR	
								MAJORS	NON-FEDERAL

**2015-2018 FINAL STIP Project Listing  
SW Region  
SAUK County**

<b>Year</b>	<b>Project</b>	<b>Schd Dt</b>	<b>Pgm</b>	<b>Contract Type</b>	<b>Concept</b>	<b>Net Miles</b>	<b>HWY</b>	<b>Project Description WISDOT Program</b>	<b>Estimate Anticipated Funding</b>
2017	1674-01-73	11/14/17	302	LET	RECOND	1.720	USH 012	LAKE DELTON - SAUK CITY	\$1,000,000 - \$1,999,999
								CTH W TO STH 159	
								CONST/MILL&OVLY, RECONF INTERSECT	
								MAJORS	NON-FEDERAL

**2015-2018 FINAL STIP Project Listing  
SW Region  
SOUTHWEST REGION WIDE County**

Year	Project	Schd Dt	Pgm	Contract Type	Concept	Net Miles	HWY	Project Description WISDOT Program	Estimate Anticipated Funding
2015	1009-10-14	06/25/15	303	C/E	MISC	0.000		PLACEHOLDER FY 2015	\$2,000,000 - \$2,999,999
								SW REGION STN 3R DES/CONST/RE/MISC	
								NOT SCHEDULED WORK/UNPLANNED/MISC	
								STATE 3R	STP ANY AREAS
2015	1009-11-95	03/10/15	305	LET	TOPM	0.000		SW REGION PVMT MARKING WESTERN CTYS	\$250,000 - \$499,999
								STN LOCATIONS PER ANNUAL PLAN	
								CONST OPS - EPOXY PVMT MARKING 2015	
								STATE HIGHWAY OPERATIONS PROGRAM	SURFACE TRANS FLEX M
	1000-02-04		305	I/E	TOI	0.000	VAR HWY	SOUTHWEST REGIONWIDE	\$0 - \$99,999
								VARIOUS INTERSECTIONS	
								INTERSECTION COUNTS	
								STATE HIGHWAY OPERATIONS PROGRAM	NON-FEDERAL
2015	1009-10-15	06/25/15	302	C/E	MISC	0.000	VAR HWY	PLACEHOLDER FY 2015	\$3,000,000 - \$3,999,999
								SW REGION STN MAJORS DES/RE/CONST	
								NOT ON PROJECTS/UNPLANNED/MISC	
								MAJORS	NAT'L HWY SYSTEM
2015	1009-11-94	03/10/15	305	LET	TOPM	0.000	VAR HWY	SW REGION PVMT MARKING EASTERN CTYS	\$250,000 - \$499,999
								STN LOCATIONS PER ANNUAL PLAN	
								CONST OPS EPOXY PVMT MARKING 2015	
								STATE HIGHWAY OPERATIONS PROGRAM	SURFACE TRANS FLEX S
2017	5105-09-25	03/25/17	303	R/E	RECOND	0.000	VAR HWY	REGION WIDE REAL ESTATE	\$2,000,000 - \$2,999,999
								STN NON BACKBONE ROUTES	
								R/E OPERATIONS - LOE F/Y 2017	
								STATE 3R	NON-FEDERAL
2017	5105-09-44	02/25/17	303	UTL	RECOND	0.000	VAR HWY	REGION WIDE ROAD UTILITIES/NON-LETS	\$2,000,000 - \$2,999,999
								VARIOUS LOCATIONS	
								UTL OPS - UTILITIES LOE FY 2017	



**2015-2018 FINAL STIP Project Listing  
SW Region  
SOUTHWEST REGION WIDE County**

Year	Project	Schd Dt	Pgm	Contract Type	Concept	Net Miles	HWY	Project Description WISDOT Program	Estimate Anticipated Funding
								STATE 3R	NON-FEDERAL
2017	5105-09-64	02/14/17	303	LET	BRRHB	0.000	VAR HWY	REGION WIDE STRUCTURES	\$5,000,000 - \$5,999,999
								NON BACKBONE ROUTES	
								CONST OPS-STRUCTURE LOE 2017	
								SHR BRIDGES	NON-FEDERAL
2018	5105-09-23	06/25/18	303	R/E	RECOND	0.000	VAR HWY	REGION WIDE REAL ESTATE	\$3,000,000 - \$3,999,999
								STN NON-BACKBONE ROUTES	
								R/E OPERATIONS - LOE FY 2018	
								STATE 3R	NON-FEDERAL
2018	5105-09-42	06/25/18	303	UTL	RECOND	0.000	VAR HWY	REGION WIDE ROAD UTILITIES	\$750,000 - \$999,999
								VARIOUS STN LOCATIONS	
								UTL OPS - UTILITIES LOE FY 2018	
								STATE 3R	NON-FEDERAL

**2015-2018 FINAL STIP Project Listing  
SW Region  
VERNON County**

Year	Project	Schd Dt	Pgm	Contract Type	Concept	Net Miles	HWY	Project Description WISDOT Program	Estimate Anticipated Funding
2016	5398-01-71	02/09/16	206	LET	RECST	1.520	CTH D	STH 82 - CTH P	\$1,000,000 - \$1,999,999
								LARSON ROAD - BUCKEYE RIDGE ROAD	
								RECONSTRUCTION	
								STP RURAL	STP NON-URBAN
2015	5409-00-71	03/10/15	205	LET	BRRPL	0.038	LOC STR	T WHITESTOWN, 24 VALLEY ROAD	\$250,000 - \$499,999
								WEISTER CREEK BRIDGE B-62-0048	
								CONST OPS/BRIDGE REPLACEMENT	
								LOCAL BRIDGES	STP <5K POP MAP-21 E
2016	5296-00-70	11/08/16	205	LET	BRRPL	0.057	LOC STR	READSTOWN - USH 14	\$250,000 - \$499,999
								SPRING VALLEY CK BRIDGE B-62-XXXX	
								CONST OPS/BRIDGE REPLACEMENT	
								LOCAL BRIDGES	STP OFF-SYSTEM BRIDG
2016	5388-00-72	03/08/16	205	LET	BRRPL	0.060	LOC STR	T HAMBURG, NORTH STODDARD RD	\$250,000 - \$499,999
								BRANCH COON CREEK BRIDGE P-62-0184	
								CONST OPS/BRIDGE REPLACEMENT	
								LOCAL BRIDGES	STP OFF-SYSTEM BRIDG
2016	5388-13-71	03/08/16	205	LET	BRRPL	0.100	LOC STR	DAVIDSON LANE BRIDGE & APPROACHES	\$250,000 - \$499,999
								TOWN OF HAMBURG (P-62-0191)	
								CONST OPS - STRUCTURE & APPROACHES	
								LOCAL BRIDGES	BRIDGE 15% OFF SYSTE
2016	5487-00-70	02/09/16	205	LET	BRRPL	0.064	LOC STR	CTH ZZ - NORTH COUNTY LINE	\$250,000 - \$499,999
								BILLINGS CREEK BRIDGE B-62-0243	
								CONST OPS/BRIDGE REPLACEMENT	
								LOCAL BRIDGES	STP OFF-SYSTEM BRIDG
2017	5289-00-71	12/12/17	205	LET	BRRPL	0.070	LOC STR	STH 82 - CTH Y	\$750,000 - \$999,999
								W FORK KICKAPOO RIVER BR B-62-XXXX	
								CONST OPS/BRIDGE REPLACEMENT	

**2015-2018 FINAL STIP Project Listing  
SW Region  
VERNON County**

Year	Project	Schd Dt	Pgm	Contract Type	Concept	Net Miles	HWY	Project Description WISDOT Program	Estimate Anticipated Funding
								LOCAL BRIDGES	STP OFF-SYSTEM BRIDG
2017	5407-00-70	07/11/17	205	LET	BRRPL	0.057	LOC STR	T VIROQUA, N HARRISON HOLLOW ROAD	\$250,000 - \$499,999
								HARRISON CREEK BRIDGE B-62-XXXX	
								CONST OPS/BRIDGE REPLACEMENT	
								LOCAL BRIDGES	STP OFF-SYSTEM BRIDG
2016	5163-09-22	07/25/16	303	R/E	RECOND	6.800	STH 035	GENOA-STODDARD	\$0 - \$99,999
								FROM STH 56 NORTHERLY 6.78 MILES	
								RE OPS	
								STATE 3R	NON-FEDERAL
2018	5163-09-71	12/11/18	303	LET	PVRPLA	5.870	STH 035	GENOA - STODDARD	\$7,000,000 - \$7,999,999
								STH 56 TO S VILLAGE LIMIT STODDARD	
								CONST/PAVMT REPL//B-62-124,125,126	
								STATE 3R	NATIONAL HIGHWAY PER
2018	5163-09-72	12/11/18	303	LET	RECOND	0.930	STH 035	MAIN STREET,V OF STODDARD	\$1,000,000 - \$1,999,999
								SOUTH V LIMIT TO NORTH V LIMIT	
								CONST/RECONDITION PVMNT	
								STATE 3R	NATIONAL HIGHWAY PER
2018	5163-09-73	12/11/18	303	LET	RECOND	0.930	STH 035	MAIN STREET,VILLAGE OF STODDARD	\$100,000 - \$249,999
								FR .29 M S STH 162 NORTHERLY .91 MI	
								CONSTR OPS/SANITARY SEWER & WATER	
								STATE 3R	NON-FEDERAL
	5730-05-38		303	I/E	RDMTN	12.530	STH 056	GENOA-VIROQUA	\$0 - \$99,999
								COX CREEK BRIDGE ELY TO USH 14	
								PE-PREVENTATIVE MAINT SEALCOAT	
								STATE 3R	NON-FEDERAL
2015	5730-01-61	03/10/15	303	LET	MISC	0.000	STH 056	GENOA - VIROQUA	\$250,000 - \$499,999
								GENOA TO ROMANCE VARIOUS LOCATIONS	

**2015-2018 FINAL STIP Project Listing  
SW Region  
VERNON County**

Year	Project	Schd Dt	Pgm	Contract Type	Concept	Net Miles	HWY	Project Description WISDOT Program	Estimate Anticipated Funding
								CONST/CULVURT EXTENSIONS	
								STATE 3R	STP 5-200K POP MAP-2
2015	5730-01-81	03/10/15	303	LET	BRRPL	0.183	STH 056	GENOA-ROMANCE	\$1,000,000 - \$1,999,999
								N FORK BAD AXE RIVER BR B-62-0239	
								CONST OPS/REPLACE STRUCTURE	
								SHR BRIDGES	STP 5-200K POP MAP-2
2015	5150-05-60	04/25/15	303	LFA	RDMTN	14.890	STH 082	DESOTO - STH 27	\$250,000 - \$499,999
								STH 35 ELY TO STH 27	
								RDMTN/CULV REPL/RESTORE DITCHES/CRC	
								STATE 3R	NON-FEDERAL
	5111-04-30		303	I/E	RDMTN	7.540	STH 131	ROCKTON - ONTARIO	\$0 - \$99,999
								JUG CREEK BRIDGE TO STH 33	
								PE-PREVENT MAINT SEALCOAT	
								STATE 3R	NON-FEDERAL
2016	5111-04-60	04/12/16	303	LET	RDMTN	7.540	STH 131	ROCKTON - ONTARIO	\$250,000 - \$499,999
								JUG CREEK BRIDGE TO STH 33	
								PREVENT MAINT SEALCOAT	
								STATE 3R	STP <200,000 POPULAT
	5865-02-30		303	I/E	RDMTN	12.590	STH 162	STODDARD - USH 14	\$0 - \$99,999
								STH 35 TO USH 14	
								PE-PREVENTATIVE MAINT SEALCOAT	
								STATE 3R	NON-FEDERAL
2015	5388-00-70	05/12/15	205	LET	BRRPL	0.380	TWN RD	TOWN OF HAMBURG, PETERSON LANE	\$250,000 - \$499,999
								COON CREEK BRIDGE B-62-0244	
								CONST OPS/BRIDGE REPLACEMENT	
								LOCAL BRIDGES	NON-FEDERAL
2016	5378-00-01	07/25/16	205	C/E	BRRPL	0.057	TWN RD	T COON, OLD LINE ROAD	\$0 - \$99,999

**2015-2018 FINAL STIP Project Listing  
SW Region  
VERNON County**

Year	Project	Schd Dt	Pgm	Contract Type	Concept	Net Miles	HWY	Project Description WISDOT Program	Estimate Anticipated Funding
								BR N FORK BAD AXE RV BRG B-62-0764	
								DESIGN/BRIDGE REPLACEMENT	
								LOCAL BRIDGES	STP OFF-SYSTEM BRIDG
2018	5378-00-71	07/10/18	205	LET	BRRPL	0.057	TWN RD	T COON, OLD LINE ROAD	\$250,000 - \$499,999
								BR N FORK BAD AXE RV BRG B-62-XXXX	
								CONST OPS/BRIDGE REPLACEMENT	
								LOCAL BRIDGES	STP OFF-SYSTEM BRIDG
2015	1640-01-61	01/25/15	303	LFA	RDMTN	22.640	USH 014	WESTBY - RICHLAND CENTER	\$0 - \$99,999
								LOCUST STREET TO E COUNTY LINE	
								LFA/CULVERT PIPES & PVMNT REPAIR	
								STATE 3R	NON-FEDERAL
2016	1643-08-81	01/12/16	303	LET	BRRPL	0.020	USH 014	WESTBY-READSTOWN	\$3,000,000 - \$3,999,999
								KICKAPOO RIVER BRIDGE B-62-0045	
								CONST OPS//BRIDGE REPLACEMENT	
								SHR BRIDGES	NATIONAL HIGHWAY PER
2017	1640-01-60	03/14/17	303	LET	RDMTN	3.760	USH 014	LACROSSE - WESTBY	\$2,000,000 - \$2,999,999
								CTH P TO VANG STREET	
								CONST OPS//PM MILL & OVERLAY	
								STATE 3R	NATIONAL HIGHWAY PER
2015	4762-58-10	03/25/15	305	MIS	TOPM	0.000	VAR HWY	VERNON COUNTY PAVEMENT MARKING	\$100,000 - \$249,999
								LOCATIONS ON STH PER ANNUAL PLAN	
								TRF OPS/PAVEMENT MARKING TMAS CY15	
								STATE HIGHWAY OPERATIONS PROGRAM	SURFACE TRANS FLEX M

# **Southeast Region Projects**

**2015-2018 FINAL STIP Project Listing  
SE Region  
KENOSHA County**

Year	Project	Schd Dt	Pgm	Contract Type	Concept	Net Miles	HWY	Project Description WISDOT Program	Estimate Anticipated Funding
2017	3733-00-71	11/14/17	206	LET	RECST	0.950	CTH F	CTH F	\$3,000,000 - \$3,999,999
								CTH O TO 352ND AVENUE	
								CONST/RECONSTRUCTIN WO ADDED CAP	
								STP URBAN OVER 200,000	STP-MAD/MIL/GB/MSP/A
2015	3210-00-55	07/25/15	206	R/R	RECSTE	0.000	CTH S	CTH S	\$250,000 - \$499,999
								CTH H TO BRUMBACK BLVD	
								RR/IMPROVEMENTS	
								STP URBAN 50,000 - 200,000	STP 5-200K POP - MAP
	1030-35-00		303	I/E	BRSHRM	0.170	IH 094	NORTH-SOUTH FREEWAY	\$100,000 - \$249,999
								ILLINOIS STATE LINE TO STH 50	
								PE/BRIDGE DECK OVERLAY	
								BACKBONE	NATIONAL HIGHWAY PER
	1030-36-00		303	I/E	BRSHRM	1.580	IH 094	NORTH SOUTH FREEWAY	\$0 - \$99,999
								STH 50 TO STH 158	
								PE/BRIDGE REHAB, DECK OVERLAY	
								BACKBONE	NATIONAL HIGHWAY PER
2017	1030-23-72	12/12/17	301NS	LET	RECSTE	0.000	IH 094	N-S FREEWAY, CTH E INTERCHANGE	\$17,000,000 - \$19,999,999
								MAINLINE & RAMPS	
								CONST/RECONST	
								SE FREEWAY-I94 KEN/RAC/MIL	NATIONAL HIGHWAY PER
2017	1030-23-73	12/12/17	301NS	LET	MISC	0.000	IH 094	N-S FREEWAY, CTH E INTERCHANGE	\$0 - \$99,999
								FENCING	
								CONST/FENCING	
								SE FREEWAY-I94 KEN/RAC/MIL	NON-FEDERAL
2017	1030-23-79	12/12/17	301NS	LET	RECST	0.000	IH 094	N-S FREEWAY, STH 142 - CTH E	\$9,000,000 - \$9,999,999
								MAINLINE	
								RECST/RECONSTRUCT	

**2015-2018 FINAL STIP Project Listing  
SE Region  
KENOSHA County**

Year	Project	Schd Dt	Pgm	Contract Type	Concept	Net Miles	HWY	Project Description WISDOT Program	Estimate Anticipated Funding
								SE FREEWAY-I94 KEN/RAC/MIL	NON-FEDERAL
2017	1035-03-71	12/12/17	301NS	LET	RECST	0.630	IH 094	N-S FREEWAY, CTH KR INTERCHANGE	\$3,000,000 - \$3,999,999
								CTH KR & LOCAL RD	
								CONST/RECONSTRUCT LOCAL/CROSS ROADS	
								SE FREEWAY-I94 KEN/RAC/MIL	NATIONAL HIGHWAY PER
2017	1035-03-72	12/12/17	301NS	LET	RECSTE	0.630	IH 094	N-S FREEWAY, CTH KR INTERCHANGE	\$17,000,000 - \$19,999,999
								MAINLINE & RAMPS	
								CONST/RECONST	
								SE FREEWAY-I94 KEN/RAC/MIL	NATIONAL HIGHWAY PER
2017	1035-03-79	12/12/17	301NS	LET	RECST	1.280	IH 094	N-S FREEWAY, CTH E TO CTH KR	\$17,000,000 - \$19,999,999
								MAINLINE	
								RECST/RECONSTRUCT	
								SE FREEWAY-I94 KEN/RAC/MIL	NATIONAL HIGHWAY PER
2016	3751-00-70	02/09/16	206	LET	RECST	0.000	LOC STR	CTH W	\$750,000 - \$999,999
								2300 FT SOUTH OF 82ND ST TO 82ND ST	
								CONST/RECONSTRUCT NO ADDED CAPACITY	
								STP URBAN OVER 200,000	STP MADISON/MILW/RND
2016	3766-00-70	03/08/16	205	LET	BRRPL	0.000	LOC STR	CTH E	\$250,000 - \$499,999
								BRIDGE OVER PIKE RIVER (B-30-0670)	
								CONST/BRIDGE REPLACEMENT	
								LOCAL BRIDGES	BRIDGE PROG 15% OFF
2016	1693-30-78	03/25/16	211	LLC	MISC	0.000	NON HWY	BIKE TRAIL EXTENSION	\$250,000 - \$499,999
								NASH PARK AND 45TH ST TRAIL	
								CONST./BIKE/PED TRAIL	
								CONGESTION MITIGATION AND AIR QUALITY (CMA	CMAQ-CONGESTION MIT.
2017	3330-00-75	09/25/17	211	LLC	MISC	0.000	NON HWY	PIKE RIVER TRAIL SHARED USE PATH	\$750,000 - \$999,999
								CTH A TO CTH KR	



**2015-2018 FINAL STIP Project Listing  
SE Region  
KENOSHA County**

Year	Project	Schd Dt	Pgm	Contract Type	Concept	Net Miles	HWY	Project Description WISDOT Program	Estimate Anticipated Funding
								CONST/BIKE/PED PATH	
								CONGESTION MITIGATION AND AIR QUALITY (CMA	CONGESTION MITIGATIO
2017	3736-06-70	07/25/17	211	LLC	MISC	0.000	NON HWY	CTH C SHARED USE PATH	\$500,000 - \$749,999
								114TH AVE TO BAIN STATION ROAD	
								PE/PATH	
								CONGESTION MITIGATION AND AIR QUALITY (CMA	CONGESTION MITIGATIO
2018	3766-00-71	07/25/18	211	LLC	MISC	0.000	NON HWY	CTH E SHARED USE PATH	\$250,000 - \$499,999
								20TH STREET TO STH 32	
								CONST/BIKE/PED PATH	
								CONGESTION MITIGATION AND AIR QUALITY (CMA	CONGESTION MITIGATIO
2015	3340-00-05	12/25/15	303	C/E	RECSTE	0.000	STH 031	STH 31 CORRIDOR STUDY	\$250,000 - \$499,999
								STATE LINE TO KENOSHA COUNTY LINE	
								PA/CORRIDOR STUDY	
								STATE 3R	NON-FEDERAL
2015	3340-09-20	07/25/15	303	R/E	MISC	0.020	STH 031	GREEN BAY ROAD, CITY OF KENOSHA	\$0 - \$99,999
								78TH STREET INTERSECTION	
								RE/PARCEL ACQUISITION	
								STATE 3R	NON-FEDERAL
2017	3340-09-70	08/08/17	303	LET	RESURF	0.020	STH 031	GREEN BAY ROAD, CITY OF KENOSHA	\$100,000 - \$249,999
								78TH STREET INTERSECTION	
								CONST/TURNING LANE	
								STATE 3R	NON-FEDERAL
2016	3240-11-20	04/25/16	303	R/E	MISC	0.030	STH 032	SHERIDAN RD, VIL PLEASANT PRAIRIE	\$100,000 - \$249,999
								STH 165 INTERSECTION	
								RE/RECONSTRUCT, PRESERVATION	
								STATE 3R	NON-FEDERAL
2015	1310-14-20	12/25/15	303	R/E	MISC	0.130	STH 050	GENEVA RD, TOWN OF WHEATLAND	\$0 - \$99,999

**2015-2018 FINAL STIP Project Listing  
SE Region  
KENOSHA County**

Year	Project	Schd Dt	Pgm	Contract Type	Concept	Net Miles	HWY	Project Description WISDOT Program	Estimate Anticipated Funding
								S CTH W TO 1750 FEET EAST	
								RE/MITIGATE FOX RIVER FLOODING	
								STATE 3R	NON-FEDERAL
2015	3700-20-71	05/12/15	305	LET	TOSIG	0.260	STH 050	STH 50	\$100,000 - \$249,999
								NEW SIGNAL, STH 50 & CTH O	
								TRAFFIC/ NEW SIGNAL	
								INTELLIGENT TRANSPORTATION SYSTEMS (ITS)	NON-FEDERAL
2016	1310-10-20	07/25/16	303	R/E	RECSTE	2.780	STH 050	75TH ST, C KENOSHA/V PLEASANT PRAIR	\$10,000,000 - \$10,999,999
								IH 94 TO 74TH AVE	
								RE / RECONSTRUCT WITH EXPANSION	
								STATE 3R	NON-FEDERAL
2016	1310-10-21	07/25/16	303	R/E	RECSTE	1.790	STH 050	75TH ST, C KENOSHA/V PLEASANT PRAIR	\$10,000,000 - \$10,999,999
								74TH AVE TO 43RD AVE	
								RE / RECONSTRUCT WITH EXPANSION	
								STATE 3R	NON-FEDERAL
2017	1310-10-70	09/12/17	303	LET	RECSTE	2.780	STH 050	75TH ST, C KENOSHA/V PLEASANT PRAIR	\$35,000,000 - \$39,999,999
								IH 94 TO 74TH AVE	
								CONST / RECONSTRUCT WITH EXPANSION	
								STATE 3R	NAT'L HWY SYSTEM
2017	1310-10-71	09/12/17	303	LET	RECSTE	1.790	STH 050	75TH ST, C KENOSHA/V PLEASANT PRAIR	\$20,000,000 - \$24,999,999
								74TH AVE TO 43RD AVE	
								CONST / RECONSTRUCT WITH EXPANSION	
								STATE 3R	NATIONAL HIGHWAY PER
2017	1310-10-72	08/08/17	303	LET	MISC	4.750	STH 050	75TH ST, C KENOSHA/V PLEASANT PRAIR	\$5,000,000 - \$5,999,999
								FRONTAGE ROADS	
								CONST / NEW ROADWAY	
								STATE 3R	NAT'L HWY SYSTEM

**2015-2018 FINAL STIP Project Listing  
SE Region  
KENOSHA County**

Year	Project	Schd Dt	Pgm	Contract Type	Concept	Net Miles	HWY	Project Description WISDOT Program	Estimate Anticipated Funding
2015	1330-30-20	10/25/15	303	R/E	RECST	0.030	STH 083	STH 83	\$100,000 - \$249,999
								INTERSECT WITH CTH C	
								RE/RECONSTRUCTION SAFETY HSIP	
								SAFETY (REGULAR HSIP)	NON-FEDERAL
2017	1330-30-70	12/12/17	303	LET	RECST	0.030	STH 083	STH 83	\$2,000,000 - \$2,999,999
								INTERSECT WITH CTH C	
								CONST/RECONSTRUCTION SAFETY HSIP	
								SAFETY (REGULAR HSIP)	HWY SFE S-LU EXT
2017	1330-30-71	12/12/17	303	LET	MISC	0.060	STH 083	STH 83	\$0 - \$99,999
								INTERSECTION WITH STH 50/75	
								CONST/CURB RAMP MODIFICATION	
								STATE 3R	NON-FEDERAL
	3220-00-03		303	I/E	RECST	1.050	STH 158	52ND STREET, CITY OF KENOSHA	\$250,000 - \$499,999
								IH 94 TO 104TH AVENUE	
								PE / RECONSTRUCT	
								STATE 3R	STP ANY AREA
	3220-02-02		303	I/E	RECST	3.220	STH 158	52ND STREET - CITY KENOSHA	\$3,000,000 - \$3,999,999
								STH 31 TO 6TH AVENUE	
								PE / RECONSTRUCT	
								STATE 3R	NAT'L HWY SYSTEM
2015	3220-09-20	07/25/15	303	R/E	MISC	0.070	STH 158	52ND STREET, CITY OF KENOSHA	\$1,000,000 - \$1,999,999
								RAILROAD BRIDGES B-30-0002, 0003	
								RE/REAL ESTATE ACQUISITION	
								STATE 3R	NON-FEDERAL
2015	3220-10-20	10/25/15	303	R/E	MISC	0.170	STH 158	STH 158	\$250,000 - \$499,999
								INTERSECTION WITH CTH H	
								RE/RECONSTRUCTION	

**2015-2018 FINAL STIP Project Listing  
SE Region  
KENOSHA County**

Year	Project	Schd Dt	Pgm	Contract Type	Concept	Net Miles	HWY	Project Description WISDOT Program	Estimate Anticipated Funding
								SAFETY (REGULAR HSIP)	NON-FEDERAL
2018	3220-09-70	09/11/18	303	LET	BRRPL	0.070	STH 158	52ND STREET, CITY OF KENOSHA	\$7,000,000 - \$7,999,999
								RAILROAD BRIDGES B-30-0002, 0003	
								CONST/BRIDGE REMOVAL & REPLACEMENT	
								STATE 3R	NATIONAL HIGHWAY PER
2018	3220-10-70	02/13/18	303	LET	RECST	0.170	STH 158	STH 158	\$3,000,000 - \$3,999,999
								INTERSECTION WITH CTH H	
								CONST/RECONSTRUCTION	
								SAFETY (REGULAR HSIP)	HIGHWAY SAFETY IMP P
2016	3738-02-73	09/13/16	303	LET	RECSTE	1.350	STH 165	104TH ST, VILL OF PLEASANT PRAIRIE	\$4,000,000 - \$4,999,999
								CORPORATE DR TO EAST OF TERWALL TER	
								CONST/RECONSTRUCT W/ADDED CAPACITY	
								STATE 3R	NON-FEDERAL
2016	3738-06-60	09/13/16	303	LET	RDMTN	3.000	STH 165	104TH ST, VILLAGE PLEASANT PRAIRIE	\$2,000,000 - \$2,999,999
								IH 94 TO STH 31	
								CONST / ROADWAY MAINTENANCE	
								STATE 3R	NON-FEDERAL
2015	3200-00-01	12/25/15	303	C/E	RECSTE	0.000	USH 045	USH 45 CORRIDOR STUDY	\$100,000 - \$249,999
								STATE LINE TO STH 50	
								PA/CORRIDOR STUDY	
								STATE 3R	NON-FEDERAL
2015	3200-01-21	07/25/15	303	R/E	RECOND	7.830	USH 045	BRISTOL - UNION GROVE	\$2,000,000 - \$2,999,999
								STH 50 TO STH 11	
								RE / RECONDITION	
								STATE 3R	NON-FEDERAL
2016	3200-01-22	07/25/16	303	R/E	RECST	7.830	USH 045	BRISTOL - UNION GROVE	\$1,000,000 - \$1,999,999
								STH 50 TO STH 11	

**2015-2018 FINAL STIP Project Listing  
SE Region  
KENOSHA County**

Year	Project	Schd Dt	Pgm	Contract Type	Concept	Net Miles	HWY	Project Description WISDOT Program	Estimate Anticipated Funding
								RE / RECONSTRUCTION	
								STATE 3R	NON-FEDERAL
2016	3200-02-73	09/13/16	303	LET	RECOND	5.480	USH 045	ILL ST. LINE TO MILWAUKEE ROAD	\$8,000,000 - \$8,999,999
								ILL ST LINE TO STH 50	
								CONST / RECONDITION R	
								STATE 3R	STP NON URBAN
2016	3200-02-74	09/13/16	303	LET	MISC	5.480	USH 045	ILL STATE LINE - MILWAUKEE	\$100,000 - \$249,999
								ILL ST LINE TO STH 50	
								CONST/LANDSCPING	
								STATE 3R	NON-FEDERAL
2017	3732-00-70	03/14/17	303	LET	MISC	0.100	USH 045	USH 45	\$1,000,000 - \$1,999,999
								CTH K INTERSECTION	
								CONST/INTERSECTION MODIFICATION	
								SAFETY (REGULAR HSIP)	HIGHWAY SAFETY IMP P
2016	1693-45-70	03/25/16	211	LLC	MISC	0.000	VAR HWY	BIKE & PEDESTRIAN CONNECTIONS	\$100,000 - \$249,999
								CITY OF KENOSHA	
								CONST/CONNECT TO VAR EXISTIG ROUTES	
								CONGESTION MITIGATION AND AIR QUALITY (CMA	CMAQ-CONGESTION MIT.
2016	3700-20-73	02/09/16	305	LET	TOSIG	0.000	VAR HWY	REPLACE EXISTING SIGNALS, KEN/OZ/RA	\$1,000,000 - \$1,999,999
								VARIOUS LOCATIONS	
								TRAFFIC/KENOSHA/OZAUKEE/RACINE CO	
								INTELLIGENT TRANSPORTATION SYSTEMS (ITS)	NON-FEDERAL

**2015-2018 FINAL STIP Project Listing  
SE Region  
MILWAUKEE County**

Year	Project	Schd Dt	Pgm	Contract Type	Concept	Net Miles	HWY	Project Description WISDOT Program	Estimate Anticipated Funding
2015	2984-04-77	05/12/15	206	LET	MISC	0.000		VARIOUS LOCATIONS	\$250,000 - \$499,999
								3 LOCAL INTERSECTIONS	
								CONST/INSTALL TRAF SIGNAL/FLASHERS	
								SAFETY (REGULAR HSIP)	HWY SFE S-LU EXT
2015	2130-14-00	07/25/15	211	C/E	MISC	6.670	CTH PP	W GOOD HOPE ROAD	\$100,000 - \$249,999
								N 99TH ST TO N PORT WASHINGTON ROAD	
								PE/ADAPTIVE TRAFFIC SIGNAL SYSTEM	
								CONGESTION MITIGATION AND AIR QUALITY (CMA	CONGESTION MITIGATIO
2017	2130-14-70	10/25/17	211	LLC	MISC	6.670	CTH PP	W GOOD HOPE ROAD	\$250,000 - \$499,999
								N 99TH ST TO N PORT WASHINGTON ROAD	
								CONS/ADAPTIVE TRAFFIC SIGNAL SYSTEM	
								CONGESTION MITIGATION AND AIR QUALITY (CMA	CONGESTION MITIGATIO
2015	2216-01-20	03/25/15	206	R/E	RECST	0.000	CTH S	WEST MILL ROAD	\$250,000 - \$499,999
								N 43RD STREET TO N SYDNEY PL	
								R.E./RECONSTRUCT W/ NO ADD'L LANES	
								STP URBAN OVER 200,000	STP MADISON/MILW/RND
2015	2216-01-70	12/08/15	206	LET	RECST	1.200	CTH S	WEST MILL ROAD	\$4,000,000 - \$4,999,999
								N 43RD STREET TO N SYDNEY PLACE	
								CONST/RECONSTRUCT W/ NO ADDL LANES	
								STP URBAN OVER 200,000	STP-MAD/MIL/GB/MSP/A
	1090-05-02		303	I/E	BRSHRM	0.000	IH 043	ROCK FREEWAY	\$0 - \$99,999
								124TH ST & 116TH ST BR	
								PE/BRIDGE REHAB (B-40-376 & 377)	
								BACKBONE	NATIONAL HIGHWAY PER
	1100-46-00		303	I/E	RESURF	3.120	IH 043	AIRPORT FREEWAY	\$250,000 - \$499,999
								84TH ST TO 35TH ST (WB)	
								PE/RESURFACE	

**2015-2018 FINAL STIP Project Listing  
SE Region  
MILWAUKEE County**

Year	Project	Schd Dt	Pgm	Contract Type	Concept	Net Miles	HWY	Project Description WISDOT Program	Estimate Anticipated Funding
								BACKBONE	INTERSTATE MAINTENAN
2015	1228-25-40	02/25/15	303	UTL	BRRHB	3.860	IH 043	NORTH SOUTH FREEWAY	\$100,000 - \$249,999
								HOWARD AVE TO VALLEY BRIDGE	
								UTIL/CITY MILW COMM CABLE, UA 100	
								BACKBONE	NON-FEDERAL
2015	1228-25-41	02/25/15	303	UTL	BRRHB	3.260	IH 043	NORTH SOUTH FREEWAY	\$0 - \$99,999
								HOWARD AVE TO VALLEY BRIDGE	
								UTIL/UA 101, C MILW COMM CABLE INSP	
								BACKBONE	NON-FEDERAL
2015	1228-25-97	02/25/15	303	LFA	MISC	3.260	IH 043	NORTH SOUTH FREEWAY	\$100,000 - \$249,999
								HOWARD AVE TO VALLEY BRIDGE	
								LFA LIGHTING	
								BACKBONE	NON-FEDERAL
2016	1100-45-00	03/25/16	303	C/E	RESURF	3.080	IH 043	AIRPORT FREEWAY	\$250,000 - \$499,999
								84TH ST TO 35TH ST (EB)	
								PE/RESURFACE	
								BACKBONE	INTERSTATE MAINTENAN
2017	1228-21-71	09/12/17	303	LET	BRRHB	0.284	IH 043	VALLEY BRIDGE IH43/IH94	\$9,000,000 - \$9,999,999
								VIRGINIA ST-1500FT N(MENOMONEE RVR)	
								CONST/BRIDGE DECK OVERLAY B-40-285	
								BACKBONE	NATIONAL HIGHWAY PER
2017	1228-22-71	09/12/17	303	LET	RESURF	4.950	IH 043	NORTH SOUTH FREEWAY	\$20,000,000 - \$24,999,999
								NORTH AV TO BENDER RD (SB)	
								CONST / RESURFACE / FY2018	
								BACKBONE	NATIONAL HIGHWAY PER
2017	1228-22-91	09/25/17	303	MIS	MISC	4.880	IH 043	NORTH SOUTH FREEWAY	\$250,000 - \$499,999
								NORTH AV TO BENDER RD (SB)	

**2015-2018 FINAL STIP Project Listing  
SE Region  
MILWAUKEE County**

Year	Project	Schd Dt	Pgm	Contract Type	Concept	Net Miles	HWY	Project Description WISDOT Program	Estimate Anticipated Funding
								CONST / TRAFFIC MITIGATION	
								BACKBONE	NON-FEDERAL
2018	1090-31-70	09/11/18	303	LET	BRRHB	3.090	IH 043	AIRPORT FREEWAY	\$8,000,000 - \$8,999,999
								84TH ST TO 35TH ST	
								CONST/BRIDGE REHAB	
								BACKBONE	NATIONAL HIGHWAY PER
2018	1228-22-70	09/11/18	303	LET	RESURF	4.950	IH 043	NORTH SOUTH FREEWAY	\$35,000,000 - \$39,999,999
								NORTH AVE TO BENDER RD (NB)	
								CONST / RESURFACE / FY2019	
								BACKBONE	NATIONAL HIGHWAY PER
2018	1228-22-90	09/25/18	303	MIS	MISC	4.950	IH 043	NORTH SOUTH FREEWAY	\$250,000 - \$499,999
								NORTH AV TO BENDER RD (NB)	
								MIS / TRAFFIC MITIGATION, ROADWAY	
								BACKBONE	NON-FEDERAL
2018	1228-28-70	09/11/18	303	LET	BRRHB	0.970	IH 043	HILLSIDE INTERCHANGE	\$4,000,000 - \$4,999,999
								W WISCONSIN TO W WALNUT ST	
								CONST/BRIDGE REHAB	
								BACKBONE	NATIONAL HIGHWAY PER
	1030-37-00		303	I/E	BRSHRM	3.800	IH 094	MITCHELL INTERCHANGE	\$250,000 - \$499,999
								BRIDGES - IH 94/IH 43/IH 894	
								PE/BRIDGE REHAB, DECK OVERLAY	
								BACKBONE	NATIONAL HIGHWAY PER
2015	1030-26-40	11/25/15	301NS	UTL	MISC	0.000	IH 094	N-S FREEWAY - S MILWAUKEE CO RDWY	\$250,000 - \$499,999
								MILWAUKEE SOUTH	
								UTL / WE ENERGIES-ELECTRIC	
								SE FREEWAY-I94 KEN/RAC/MIL	NON-FEDERAL
2015	1060-23-70	09/01/15	303	LET	BRRPLE	0.080	IH 094	EAST WEST FREEWAY	\$11,000,000 - \$11,999,999



**2015-2018 FINAL STIP Project Listing  
SE Region  
MILWAUKEE County**

Year	Project	Schd Dt	Pgm	Contract Type	Concept	Net Miles	HWY	Project Description WISDOT Program	Estimate Anticipated Funding
								UNDERWOOD CR PRKWAY & 121ST ST BRDGS	
								CONST/BRIDGE REPLACEMENT	
								BACKBONE	NATIONAL HIGHWAY PER
2015	1060-33-81	09/01/15	301ZO	LET	RECSTE	5.190	IH 094	ZOO IC, ZOO INTERCHANGE PHASE 2	\$100 MILLION OR GREATER
								LINCOLN-BLUEMOUND, 121ST TO 70TH	
								CONST/RECONSTRUCTION, EXPANSION	
								SE FREEWAY-ZOO INTERCHANGE	NATIONAL HIGHWAY PER
2015	1060-37-42	04/25/15	301ZO	UTL	MISC	3.880	IH 094	ZOO IC, IH94 MMSD	\$0 - \$99,999
								ZOO INTERCHANGE	
								UTIL/UTILITY RELOCATION MMSD	
								SE FREEWAY-ZOO INTERCHANGE	NON-FEDERAL
2015	1060-37-47	04/25/15	301ZO	UTL	MISC	3.880	IH 094	ZOO IC, IH94 WE ELEC	\$0 - \$99,999
								ZOO INTERCHANGE	
								UTIL/UTILITY RELOCATION WE ELEC	
								SE FREEWAY-ZOO INTERCHANGE	NON-FEDERAL
2015	1060-38-43	04/25/15	301ZO	UTL	MISC	3.880	IH 094	ZOO IC, IH94 W ALLIS WATER UTIL	\$0 - \$99,999
								ZOO INTERCHANGE	
								UTIL/UTIL RELOCATION W ALLIS WATER	
								SE FREEWAY-ZOO INTERCHANGE	NON-FEDERAL
2015	1060-39-42	04/25/15	301ZO	UTL	MISC	3.880	IH 094	ZOO IC, IH94 MMSD	\$0 - \$99,999
								ZOO INTERCHANGE	
								UTIL/UTIL RELOCATION MMSD	
								SE FREEWAY-ZOO INTERCHANGE	NON-FEDERAL
2015	1060-39-43	04/25/15	301ZO	UTL	MISC	3.880	IH 094	ZOO IC, IH94 AT&T WISC	\$0 - \$99,999
								ZOO INTERCHANGE	
								UTIL/UTIL RELOCATION AT&T WISC	
								SE FREEWAY-ZOO INTERCHANGE	NON-FEDERAL

**2015-2018 FINAL STIP Project Listing  
SE Region  
MILWAUKEE County**

Year	Project	Schd Dt	Pgm	Contract Type	Concept	Net Miles	HWY	Project Description WISDOT Program	Estimate Anticipated Funding
2015	1060-39-48	04/25/15	301ZO	UTL	MISC	3.880	IH 094	ZOO IC, IH94 TOSA WATER UTIL	\$0 - \$99,999
								ZOO INTERCHANGE	
								UTIL/UTIL RELOCATION TOSA WATER	
								SE FREEWAY-ZOO INTERCHANGE	NON-FEDERAL
2015	1060-44-41	03/25/15	301ZO	UTL	MISC	5.190	IH 094	ZOO IC, IH 894 WEST ALLIS WATER UA	\$100,000 - \$249,999
								ZOO INTERCHANGE	
								UTIL/WEST ALLIS WATER UA	
								SE FREEWAY-ZOO INTERCHANGE	NON-FEDERAL
2015	1060-44-42	03/25/15	301ZO	UTL	MISC	5.190	IH 094	ZOO IC, IH 894 WEST ALLIS SEWER UA	\$0 - \$99,999
								ZOO INTERCHANGE	
								UTIL/WEST ALLIS SEWER	
								SE FREEWAY-ZOO INTERCHANGE	NON-FEDERAL
2015	1060-44-43	03/25/15	301ZO	UTL	MISC	5.190	IH 094	ZOO IC, IH 894 W ALLIS SEWER AUDIT	\$0 - \$99,999
								ZOO INTERCHANGE	
								UTIL/WEST ALLIS AUDIT	
								SE FREEWAY-ZOO INTERCHANGE	NON-FEDERAL
2016	1030-20-85	12/13/16	301NS	LET	RECST	2.580	IH 094	N-S FREEWAY, RYAN ROAD INTERCHANGE	\$15,000,000 - \$16,999,999
								RYAN RD, BRIDGE, & RAMPS	
								CONST/RECONSTRUCTION	
								SE FREEWAY-I94 KEN/RAC/MIL	NATIONAL HIGHWAY PER
2016	1030-26-72	12/13/16	301NS	LET	MISC	0.000	IH 094	NORTH-SOUTH FREEWAY	\$500,000 - \$749,999
								RYAN ROAD TO RAWSON AVE	
								CONST/BOX CULVERT EXTENSIONS	
								SE FREEWAY-I94 KEN/RAC/MIL	NATIONAL HIGHWAY PER
2017	1030-20-87	11/14/17	301NS	LET	RECSTE	1.920	IH 094	N-S FREEWAY	\$20,000,000 - \$24,999,999
								ELM ROAD INTERCHANGE	
								RECONSTRUCTION	

**2015-2018 FINAL STIP Project Listing  
SE Region  
MILWAUKEE County**

Year	Project	Schd Dt	Pgm	Contract Type	Concept	Net Miles	HWY	Project Description WISDOT Program	Estimate Anticipated Funding
								SE FREEWAY-I94 KEN/RAC/MIL	NATIONAL HIGHWAY PER
2017	1030-26-43	10/25/17	301NS	UTL	MISC	0.000	IH 094	N-S FRWY-S MILW CO RD	\$0 - \$99,999
								MILWAUKEE SOUTH	
								UTL / AT&T WISCONSIN	
								SE FREEWAY-I94 KEN/RAC/MIL	NON-FEDERAL
2017	1030-26-74	11/14/17	301NS	LET	MISC	7.990	IH 094	N-S FREEWAY, CTH G TO RAWSON AVE	\$100,000 - \$249,999
								MAINLINE ADVANCED/ALT ROUTE SIGNING	
								CONST / SIGNING	
								SE FREEWAY-I94 KEN/RAC/MIL	NATIONAL HIGHWAY PER
2017	1060-28-70	09/12/17	303	LET	BRRHB	1.050	IH 094	MARQUETTE INTERCHANGE	\$6,000,000 - \$6,999,999
								BRIDGES - IH 43/IH 94/IH 794	
								CONST/BRIDGE REHAB	
								BACKBONE	NATIONAL HIGHWAY PER
2018	1030-20-84	12/11/18	301NS	LET	RECST	0.000	IH 094	N-S FREEWAY	\$60,000,000 - \$69,999,999
								S MKE RDWY / MAINLINE	
								RECONSTRUCTION	
								SE FREEWAY-I94 KEN/RAC/MIL	NATIONAL HIGHWAY PER
2018	1030-22-80	12/11/18	301NS	LET	RECSTE	0.000	IH 094	N-S FREEWAY	\$25,000,000 - \$29,999,999
								S COUNTY LN TO 2500' N OF OAKWOOD R	
								CONST/RECONSTRUCTION & EXPANSION	
								SE FREEWAY-I94 KEN/RAC/MIL	NATIONAL HIGHWAY PER
	1060-48-00		303	I/E	BRSHRM	0.620	IH 794	EAST WEST FREEWAY	\$1,000,000 - \$1,999,999
								MARQUETTE INTERCHANGE TO LAKE IC	
								PE/BRIDGE DECK OVERLAY	
								BACKBONE	NATIONAL HIGHWAY PER
	1300-02-30		305	I/E	TOS	1.650	IH 794	IH 794 HOAN BRIDGE	\$100,000 - \$249,999
								LAKE INTERCHANGE TO CARFERRY DRIVE	

**2015-2018 FINAL STIP Project Listing  
SE Region  
MILWAUKEE County**

Year	Project	Schd Dt	Pgm	Contract Type	Concept	Net Miles	HWY	Project Description WISDOT Program	Estimate Anticipated Funding
								PE/CONC SURFACE REPAIR/STRUC REHAB	
								STATE HIGHWAY OPERATIONS PROGRAM	NON-FEDERAL
	1300-03-02		303	I/E	RESURF	3.120	IH 794	LAKE PARKWAY - MILWAUKEE/ST FRANCIS	\$250,000 - \$499,999
								CARFERRY DRIVE TO LAYTON AVENUE	
								PE / RESURFACING	
								STATE 3R	NON-FEDERAL
2015	1300-13-72	08/11/15	304	LET	BRRHB	2.660	IH 794	HOAN BRIDGE & LAKE FREEWAY	\$13,000,000 - \$13,999,999
								MILWAUKEE RIVER TO CARFERRY DR	
								CONST/HOAN BRIDGE PAINTING	
								HIGH-COST STATE HIGHWAY BRIDGE PROJECTS	A/C NATIONAL HIGHWAY
2015	1300-13-73	05/12/15	304	LET	MISC	2.660	IH 794	HOAN BRIDGE & LAKE FREEWAY	\$250,000 - \$499,999
								MILWAUKEE RIVER TO CARFERRY DR	
								CONST/LANDSCAPING	
								HIGH-COST STATE HIGHWAY BRIDGE PROJECTS	NATIONAL HIGHWAY PER
2015	1300-13-74	08/11/15	304	LET	BRNEW	0.230	IH 794	LAKEFRONT GATEWAY	\$20,000,000 - \$24,999,999
								IH-794 RAMPS AT LINCOLN MEMORIAL DR	
								CONST/NEW BRIDGE	
								MAJOR INTERSTATE BRIDGE CONSTRUCTION	NON-FEDERAL
2015	1060-34-82	08/11/15	301ZO	LET	RECSTE	0.660	IH 894	ZOO IC, IH 894 AUXILIARY LANES	\$4,000,000 - \$4,999,999
								OKLAHOMA AVE TO NATIONAL AVE	
								CONST/RECONSTRUCT, EXPANSION	
								SE FREEWAY-ZOO INTERCHANGE	NON-FEDERAL
	2050-05-01		206	I/E	MISC	0.000	LOC STR	W RAWSON AVENUE - CTH BB	\$100,000 - \$249,999
								INTERSECT W/10TH ST AND 6TH ST	
								PE/HSIP SAFETY	
								SAFETY (REGULAR HSIP)	HIGHWAY SAFETY IMP P
2015	1060-33-27	01/25/15	301ZO	R/E	MISC	0.000	LOC STR	ZOO IC, SWAN & DISCOVERY RNDABT	\$0 - \$99,999

**2015-2018 FINAL STIP Project Listing  
SE Region  
MILWAUKEE County**

Year	Project	Schd Dt	Pgm	Contract Type	Concept	Net Miles	HWY	Project Description WISDOT Program	Estimate Anticipated Funding
								USH 45 TO UNDERWOOD PARKWAY	
								RE/REAL ESTATE ACQUISITION	
								SE FREEWAY-ZOO INTERCHANGE	NON-FEDERAL
2015	1060-35-85	12/08/15	301ZO	LET	MISC	0.000	LOC STR	ZOO IC, CENTER STREET RESURFACE	\$0 - \$99,999
								114TH STREET TO 117TH STREET	
								CONST/RESURFACE	
								SE FREEWAY-ZOO INTERCHANGE	NON-FEDERAL
2015	1060-40-98	05/25/15	301ZO	LFA	MISC	0.000	LOC STR	ZOO IC, CMKE LFA LIGHTING	\$100,000 - \$249,999
								95TH STREET AND WISCONSIN AVENUE	
								LFA/LIGHTING	
								SE FREEWAY-ZOO INTERCHANGE	NON-FEDERAL
2015	1060-40-99	05/25/15	301ZO	LFA	MISC	0.000	LOC STR	ZOO IC, CMKE LFA SIGNALS	\$100,000 - \$249,999
								95TH STREET AND WISCONSIN AVENUE	
								LFA/SIGNALS	
								SE FREEWAY-ZOO INTERCHANGE	NON-FEDERAL
2015	1060-42-40	02/25/15	301ZO	UTL	MISC	0.000	LOC STR	ZOO IC, CENTER ST BR TOSA WAT UA	\$250,000 - \$499,999
								OVER USH 45	
								CONST/UTILITY RELOCATION	
								SE FREEWAY-ZOO INTERCHANGE	NON-FEDERAL
2015	1060-42-41	07/25/15	301ZO	UTL	MISC	0.000	LOC STR	ZOO IC, CENTER ST BR WE ELECTRIC	\$0 - \$99,999
								OVER USH 45	
								CONST/UTILITY RELOCATION	
								SE FREEWAY-ZOO INTERCHANGE	NON-FEDERAL
2015	1693-35-72	04/25/15	211	LLC	MISC	0.000	LOC STR	CNG FUELING STATION	\$2,000,000 - \$2,999,999
								3025 W RUBY AVENUE	
								CONST/CONSTRUCT CNG FUELING STATION	
								CONGESTION MITIGATION AND AIR QUALITY (CMA	CONGESTION MITIGATIO

**2015-2018 FINAL STIP Project Listing  
SE Region  
MILWAUKEE County**

Year	Project	Schd Dt	Pgm	Contract Type	Concept	Net Miles	HWY	Project Description WISDOT Program	Estimate Anticipated Funding
2015	2070-08-70	12/08/15	206	LET	MISC	0.000	LOC STR	CTH Y	\$750,000 - \$999,999
								INTERSECT W PENNSYLVANIA & WHITNALL	
								CNST/INSTALL SIGNALS/SIGNAL PHASING	
								SAFETY (REGULAR HSIP)	HWY SFE S-LU EXT
2015	2070-09-70	05/12/15	206	LET	MISC	0.000	LOC STR	CTH Y	\$500,000 - \$749,999
								INTERSECT WITH 60TH STREET	
								CONST/TRAFFIC SIGNALS & TURN LANES	
								SAFETY (REGULAR HSIP)	HWY SFE S-LU EXT
2015	2070-10-70	05/12/15	206	LET	RECOND	1.530	LOC STR	EAST LAYTON AVE	\$3,000,000 - \$3,999,999
								S HOWELL AVE TO STH 794	
								CONST/RECONDITIONING	
								STP URBAN OVER 200,000	STP-MAD/MIL/GB/MSP/A
2015	2080-00-71	05/12/15	206	LET	PVRPLA	0.000	LOC STR	NORTH TEUTONIA AVENUE	\$2,000,000 - \$2,999,999
								W CAPITOL AVE TO W RUBY AVE	
								CONST/PAVEMENT REPLACEMENT	
								STP URBAN OVER 200,000	STP MADISON/MILW/RND
2015	2080-00-91	05/25/15	206	LFA	MISC	0.000	LOC STR	NORTH TEUTONIA AVENUE	\$100,000 - \$249,999
								W CAPITOL AVE TO W RUBY AVE	
								SIGNALS/PAVEMENT REPLACEMENT	
								STP URBAN OVER 200,000	STP MADISON/MILW/RND
2015	2100-02-71	11/10/15	206	LET	RECST	0.470	LOC STR	SOUTH 35TH STREET	\$1,000,000 - \$1,999,999
								W MITCHELL ST TO W GREENFIELD AVE	
								CONST/RECONSTRUCT	
								STP URBAN OVER 200,000	STP MADISON/MILW/RND
2015	2100-02-91	11/25/15	206	LFA	MISC	0.470	LOC STR	SOUTH 35TH STREET	\$100,000 - \$249,999
								W MITCHELL ST TO W GREENFIELD AVE	
								SIGNALS/RECONSTRUCT	

**2015-2018 FINAL STIP Project Listing  
SE Region  
MILWAUKEE County**

Year	Project	Schd Dt	Pgm	Contract Type	Concept	Net Miles	HWY	Project Description WISDOT Program	Estimate Anticipated Funding
								STP URBAN OVER 200,000	STP MADISON/MILW/RND
2015	2135-03-70	04/14/15	206	LET	BRRPL	0.150	LOC STR	WEST NORTH AVENUE	\$2,000,000 - \$2,999,999
								BRIDGE OVER CPRW AND APPROACHES	
								CONST/REPLACEMENT P40-0810	
								STP URBAN OVER 200,000	STP-MAD/MIL/GB/MSP/A
2015	2160-15-70	08/11/15	206	LET	MISC	0.000	LOC STR	S 76TH STREET	\$750,000 - \$999,999
								INTS WITH EDGERTON & LAYTON AVE	
								CONST/INTERSECTION MODIFICATIONS	
								SAFETY (REGULAR HSIP)	HWY SFE S-LU EXT
2015	2190-06-71	02/25/15	211	MIS	MISC	0.000	LOC STR	BIKE SHARE PHASE 1	\$1,000,000 - \$1,999,999
								PROCUREMENT OF EQUIPMENT	
								BIKE SHARE EQUIPMENT	
								CONGESTION MITIGATION AND AIR QUALITY (CMA	CONGESTION MITIGATIO
2015	2216-02-70	12/08/15	206	LET	MISC	0.000	LOC STR	CTH G AND CTH S	\$250,000 - \$499,999
								INTERSECTION OF CTH G AND CTH S	
								PE/LEFT TURN OFFSETS	
								SAFETY (REGULAR HSIP)	HWY SFE S-LU EXT
2015	2590-05-70	06/09/15	206	LET	PVRPLA	0.000	LOC STR	WEST LISBON AVENUE	\$100,000 - \$249,999
								INTERSECTION WITH N 27TH ST	
								CONST/PAVMENT REPLACEMENT	
								STP URBAN OVER 200,000	STP-MAD/MIL/GB/MSP/A
2015	2590-05-90	06/25/15	206	LFA	PVRPLA	0.000	LOC STR	WEST LISBON AVENUE	\$0 - \$99,999
								INTERSECTION WITH N 27TH ST	
								CONST/PAVEMENT REPLACEMENT	
								STP URBAN OVER 200,000	STP-MAD/MIL/GB/MSP/A
2015	2595-00-70	04/14/15	206	LET	PVRPLA	0.520	LOC STR	N 60TH STREET	\$750,000 - \$999,999
								W FAIRY CHASM RD TO W CO LINE RD	

**2015-2018 FINAL STIP Project Listing  
SE Region  
MILWAUKEE County**

Year	Project	Schd Dt	Pgm	Contract Type	Concept	Net Miles	HWY	Project Description WISDOT Program	Estimate Anticipated Funding
								CONST/PAVEMENT REPLACEMENT	
								STP URBAN OVER 200,000	STP-MADISON/MILW/RND
2015	2673-00-70	11/10/15	205	LET	BRRPL	0.110	LOC STR	NICHOLSON ROAD	\$250,000 - \$499,999
								BRIDGE OVER OAK CREEK (B-40-0018)	
								CONST/BRIDGE REPLACEMENT	
								LOCAL BRIDGES	NATIONAL HIGHWAY PER
2015	2980-00-20	10/25/15	206	R/E	RECST	0.000	LOC STR	W EDGERTON AVENUE	\$250,000 - \$499,999
								W LOOMIS ROAD TO S 27TH STREET	
								RE/RECONSTRUCT W NO ADDED CAPACITY	
								STP URBAN OVER 200,000	STP MADISON/MILW/RND
2015	2984-42-70	06/09/15	206	LET	PVRPLA	0.000	LOC STR	EAST WARD STREET	\$0 - \$99,999
								INTERSECTION W/ S ALLIS & E BAY ST	
								CONST/PAVEMENT REPLACEMENT	
								STP URBAN OVER 200,000	STP-MAD/MIL/GB/MSP/A
2015	2984-42-90	06/25/15	206	LFA	PVRPLA	0.000	LOC STR	EAST WARD STREET	\$0 - \$99,999
								INTERSECTION W/ S ALLIS & E BAY ST	
								CONST/PAVEMENT REPLACEMENT	
								STP URBAN OVER 200,000	STP-MAD/MIL/GB/MSP/A
2015	2987-00-70	11/10/15	205	LET	BRRPL	0.010	LOC STR	MARQUETTE AVENUE	\$250,000 - \$499,999
								BRIDGE OVER OAK CREEK P-40-0557	
								CONST/BRIDGE REPLACEMENT	
								LOCAL BRIDGES	STP OFF-SYSTEM BRIDG
2016	2035-06-70	09/13/16	303	LET	BRRHB	0.093	LOC STR	WATERTOWN PLANK RD, CITY WAUWATOSA	\$5,000,000 - \$5,999,999
								UNDERWOOD CREEK STRS B-40-0470/0471	
								CONST/BRIDGE REHAB SS84.10	
								SHR BRIDGES	STP ANY AREAS
2016	2160-01-72	11/08/16	206	LET	MISC	0.000	LOC STR	CTH U	\$500,000 - \$749,999



**2015-2018 FINAL STIP Project Listing  
SE Region  
MILWAUKEE County**

Year	Project	Schd Dt	Pgm	Contract Type	Concept	Net Miles	HWY	Project Description WISDOT Program	Estimate Anticipated Funding
								INTERSECTION OF CTH U AND CTH BB	
								CONST/OFFSET TRN LANES, TRAF SIGNLS	
								SAFETY (REGULAR HSIP)	HWY SFE S-LU EXT
2016	2190-00-70	12/13/16	206	LET	RECST	0.900	LOC STR	WEST WISCONSIN AVENUE	\$4,000,000 - \$4,999,999
								N 35TH STREET TO N 20TH STREET	
								CONST/RECONSTRUCT W/ NO ADDL LANES	
								STP URBAN OVER 200,000	STP-MAD/MIL/GB/MSP/A
2016	2190-00-90	12/25/16	206	LFA	RECST	0.900	LOC STR	WEST WISCONSIN AVENUE	\$100,000 - \$249,999
								N 35TH STREET TO N 20TH STREET	
								LFA/RECONSTRUCT W/ NO ADDL LANES	
								STP URBAN OVER 200,000	STP-MAD/MIL/GB/MSP/A
2016	2265-00-74	09/13/16	206	LET	RESURF	0.700	LOC STR	NORTH 27TH STREET	\$2,000,000 - \$2,999,999
								HIGHLAND BLVD TO LISBON AVENUE	
								CONST/RESURFACING	
								STP URBAN OVER 200,000	STP-MAD/MIL/GB/MSP/A
2016	2265-00-94	09/25/16	206	LFA	RESURF	0.700	LOC STR	NORTH 27TH STREET	\$100,000 - \$249,999
								HIGHLAND BLVD TO LISBON AVENUE	
								TRAFFIC SIGNALS/FLASHERS	
								STP URBAN OVER 200,000	STP-MAD/MIL/GB/MSP/A
2016	2405-00-74	03/08/16	206	LET	RECST	0.000	LOC STR	W MORGAN AVENUE	\$1,000,000 - \$1,999,999
								W FOREST HOME AVE TO S 43RD STREET	
								CONST/RECONSTRUCT NO ADDED CAPACITY	
								STP URBAN OVER 200,000	STP MADISON/MILW/RND
2016	2505-00-23	01/25/16	206	R/E	RECSTE	1.000	LOC STR	SOUTH 13TH STREET	\$500,000 - \$749,999
								W DREXEL AVE TO W RAWSON AVE	
								RE/RECONSTRUCT W/ ADDITIONAL LANES	
								STP URBAN OVER 200,000	STP-MAD/MIL/GB/MSP/A

**2015-2018 FINAL STIP Project Listing  
SE Region  
MILWAUKEE County**

Year	Project	Schd Dt	Pgm	Contract Type	Concept	Net Miles	HWY	Project Description WISDOT Program	Estimate Anticipated Funding
2016	2505-00-75	04/12/16	206	LET	PVRPLA	0.000	LOC STR	SOUTH 13TH STREET	\$1,000,000 - \$1,999,999
								W FOREST HOME AVE TO W WINDLAKE AVE	
								CONST/PAVEMENT REPLACEMENT	
								STP URBAN OVER 200,000	STP MADISON/MILW/RND
2016	2505-00-95	04/25/16	206	LFA	MISC	0.000	LOC STR	SOUTH 13TH STREET	\$100,000 - \$249,999
								W FOREST HOME AVE TO W WINDLAKE AVE	
								SIGNALS/PAVEMENT REPLACEMENT	
								STP URBAN OVER 200,000	STP MADISON/MILW/RND
2016	2660-04-70	03/08/16	205	LET	BRRPL	0.060	LOC STR	WHITNALL PARK DR	\$250,000 - \$499,999
								BRIDGE OVER TESS CORNERS CREEK	
								CONST/REPLACE P-40-0721	
								LOCAL BRIDGES	STP OFF-SYSTEM BRIDG
2016	2981-00-72	03/08/16	205	LET	BRRPL	0.060	LOC STR	WHITNALL PARK DRIVE	\$250,000 - \$499,999
								BRIDGE OVER WHITNALL PARK CREEK	
								CONST/BR REPLACEMENT (P-40-0713)	
								LOCAL BRIDGES	STP OFF-SYSTEM BRIDG
2016	2984-00-73	11/08/16	206	LET	RECST	1.000	LOC STR	WEST VLIET STREET	\$3,000,000 - \$3,999,999
								N 27TH STREET TO N 12TH STREET	
								CONST/RECONSTRUCT W/ NO ADDL LANES	
								STP URBAN OVER 200,000	STP-MAD/MIL/GB/MSP/A
2016	2984-00-93	11/25/16	206	LFA	RECST	1.000	LOC STR	WEST VLIET STREET	\$250,000 - \$499,999
								N 27TH STREET TO N 12TH STREET	
								LFA/TRAFFIC SIGNALS & SIGNS	
								STP URBAN OVER 200,000	STP-MAD/MIL/GB/MSP/A
2016	2984-16-71	02/09/16	206	LET	RECST	0.750	LOC STR	WEST LLOYD STREET	\$3,000,000 - \$3,999,999
								N 60TH ST TO W LISBON AVE	
								CONST/RECONSTRUCT	

**2015-2018 FINAL STIP Project Listing  
SE Region  
MILWAUKEE County**

Year	Project	Schd Dt	Pgm	Contract Type	Concept	Net Miles	HWY	Project Description WISDOT Program	Estimate Anticipated Funding
								STP URBAN OVER 200,000	STP MADISON/MILW/RND
2016	2984-16-91	02/25/16	206	LFA	MISC	0.750	LOC STR	WEST LLOYD STREET	\$100,000 - \$249,999
								N 60TH ST TO W LISBON AVE	
								CONST/SIGNALS	
								STP URBAN OVER 200,000	STP MADISON/MILW/RND
2016	2987-00-54	02/25/16	206	R/R	RECSTE	0.001	LOC STR	5TH AVENUE RELOCATION	\$100,000 - \$249,999
								STH 32 TO RYAN ROAD	
								RR/INSTALL NEW RR SIGNALS/176 739X	
								STP URBAN OVER 200,000	STP-MAD/MIL/GB/MSP/A
2016	2987-00-55	02/25/16	206	R/R	RECSTE	0.400	LOC STR	5TH AVENUE RELOCATION	\$100,000 - \$249,999
								STH 32 TO RYAN ROAD	
								RR/NEW RR XING SURFACE/176 739X	
								STP URBAN OVER 200,000	STP-MAD/MIL/GB/MSP/A
2016	2987-00-74	03/08/16	206	LET	RECSTE	0.400	LOC STR	5TH AVENUE RELOCATION	\$5,000,000 - \$5,999,999
								STH 32 TO RYAN ROAD	
								CONST/NEW ROAD	
								STP URBAN OVER 200,000	STP-MAD/MIL/GB/MSP/A
2017	1060-33-94	03/14/17	301ZO	LET	RECST	0.000	LOC STR	ZOO IC, SWAN & DISCOVERY RNDABT	\$2,000,000 - \$2,999,999
								1060-33-73 LIMITS TO WDNR ACCESS RD	
								CONST/INTERSECTION MODIFICATION	
								SE FREEWAY-ZOO INTERCHANGE	NON-FEDERAL
2017	2080-00-73	03/14/17	206	LET	RECST	0.900	LOC STR	NORTH TEUTONIA AVENUE	\$2,000,000 - \$2,999,999
								W GARFIELD AVE TO W GROELING AVE	
								CONST/RECONSTRUCT W/ NO ADDL LANES	
								STP URBAN OVER 200,000	STP-MAD/MIL/GB/MSP/A
2017	2080-00-93	03/25/17	206	LFA	RECST	0.900	LOC STR	NORTH TEUTONIA AVENUE	\$100,000 - \$249,999
								W GARFIELD AVE TO W GROELING AVE	

**2015-2018 FINAL STIP Project Listing  
SE Region  
MILWAUKEE County**

Year	Project	Schd Dt	Pgm	Contract Type	Concept	Net Miles	HWY	Project Description WISDOT Program	Estimate Anticipated Funding
								LFA/RECONSTRUCT W/ NO ADDL LANES	
								STP URBAN OVER 200,000	STP-MAD/MIL/GB/MSP/A
2017	2230-00-74	11/14/17	206	LET	RECST	1.200	LOC STR	WEST GREENFIELD AVENUE	\$4,000,000 - \$4,999,999
								S 35TH ST TO S CESAR E CHAVEZ DR	
								CONST/RECONSTRUCT NO ADDED CAPACITY	
								STP URBAN OVER 200,000	STP-MAD/MIL/GB/MSP/A
2017	2230-00-94	11/25/17	206	LFA	RECST	1.200	LOC STR	WEST GREENFIELD AVENUE	\$250,000 - \$499,999
								S 35TH ST TO S CESAR E CHAVEZ DR	
								TRAFFIC SIGNALS/FLASHERS	
								STP URBAN OVER 200,000	STP-MAD/MIL/GB/MSP/A
2017	2415-00-70	12/12/17	206	LET	RECST	1.000	LOC STR	SOUTH 60TH STREET	\$4,000,000 - \$4,999,999
								W COLD SPRING RD TO W MORGAN AVE	
								CONST/RECONSTRUCT W/ NO ADDL LANES	
								STP URBAN OVER 200,000	STP-MAD/MIL/GB/MSP/A
2017	2415-00-90	12/25/17	206	LFA	RECST	0.000	LOC STR	SOUTH 60TH STREET	\$100,000 - \$249,999
								W COLD SPRING RD TO W MORGAN AVE	
								LFA/TRAFFIC SIGNALS & SIGNS	
								STP URBAN OVER 200,000	STP-MAD/MIL/GB/MSP/A
2017	2585-00-70	03/14/17	206	LET	RECST	1.000	LOC STR	NORTH 92ND STREET	\$4,000,000 - \$4,999,999
								W CAPITOL DR TO W HAMPTON AVE	
								CONST/RECONSTRUCT W/NO ADDL LANES	
								STP URBAN OVER 200,000	STP-MAD/MIL/GB/MSP/A
2017	2585-00-90	03/25/17	206	LFA	RECST	1.000	LOC STR	NORTH 92ND STREET	\$100,000 - \$249,999
								W CAPITOL DR TO W HAMPTON AVE	
								LFA/RECONSTRUCT W/NO ADDL LANES	
								STP URBAN OVER 200,000	STP-MAD/MIL/GB/MSP/A
2017	2595-00-71	01/10/17	206	LET	RESURF	0.000	LOC STR	NORTH 60TH STREET	\$2,000,000 - \$2,999,999

**2015-2018 FINAL STIP Project Listing  
SE Region  
MILWAUKEE County**

Year	Project	Schd Dt	Pgm	Contract Type	Concept	Net Miles	HWY	Project Description WISDOT Program	Estimate Anticipated Funding
								W FLORIST AVE TO W MILL RD	
								CONST/RESURFACE	
								STP URBAN OVER 200,000	STP-MAD/MIL/GB/MSP/A
2017	2595-00-91	01/25/17	206	LFA	RESURF	0.000	LOC STR	NORTH 60TH STREET	\$100,000 - \$249,999
								W FLORIST AVE TO W MILL RD	
								LFA/TRAFFIC SIGNALS & SIGNS	
								STP URBAN OVER 200,000	STP-MAD/MIL/GB/MSP/A
2017	2980-00-70	02/14/17	206	LET	RECST	1.400	LOC STR	W EDGERTON AVENUE	\$4,000,000 - \$4,999,999
								W LOOMIS ROAD TO S 27TH STREET	
								CONST/RECONST NO ADDL LANES	
								STP URBAN OVER 200,000	STP MADISON/MILW/RND
2017	2981-00-73	03/14/17	205	LET	BRRHB	0.200	LOC STR	WHITNALL PARK DRIVE	\$500,000 - \$749,999
								BRIDGE OVER ROOT RIVER (P-40-0564)	
								CONST/BRIDGE REHAB	
								LOCAL BRIDGES	STP OFF-SYSTEM BRIDG
2017	2981-00-74	03/14/17	205	LET	BRRHB	0.100	LOC STR	WHITNALL PARK DRIVE	\$500,000 - \$749,999
								BRIDGE OVER ROOT RIVER (P-40-0565)	
								CONST/BRIDGE REHAB	
								LOCAL BRIDGES	STP OFF-SYSTEM BRIDG
2017	2984-07-75	02/14/17	205	LET	BRRPL	0.030	LOC STR	NORTH 51ST BLVD	\$1,000,000 - \$1,999,999
								BRIDGE OVR LINCOLN CREEEK B-40-0923	
								CONST/BRIDGE REPLACEMENT	
								LOCAL BRIDGES	STP OFF-SYSTEM BRIDG
2018	2050-05-71	04/10/18	206	LET	MISC	0.000	LOC STR	W RAWSON AVENUE - CTH BB	\$750,000 - \$999,999
								INTERSECT W/10TH ST AND 6TH ST	
								CONST/HSIP SAFETY	
								SAFETY (REGULAR HSIP)	HIGHWAY SAFETY IMP P

**2015-2018 FINAL STIP Project Listing  
SE Region  
MILWAUKEE County**

Year	Project	Schd Dt	Pgm	Contract Type	Concept	Net Miles	HWY	Project Description WISDOT Program	Estimate Anticipated Funding
2018	2080-00-72	11/13/18	206	LET	RECST	1.300	LOC STR	NORTH TEUTONIA AVENUE	\$4,000,000 - \$4,999,999
								W GROELING AVE TO W CAPITOL DR	
								CONST/RECONSTRUCT W/NO ADDL LANES	
								STP URBAN OVER 200,000	STP-MAD/MIL/GB/MSP/A
2018	2080-00-92	11/25/18	206	LFA	RECST	1.300	LOC STR	NORTH TEUTONIA AVENUE	\$100,000 - \$249,999
								W GROELING AVE TO W CAPITOL DR	
								LFA/TRAFFIC SIGNAL & SIGNS	
								STP URBAN OVER 200,000	STP-MAD/MIL/GB/MSP/A
2018	2400-00-72	03/13/18	206	LET	RECST	0.600	LOC STR	W OKLAHOMA AVENUE	\$2,000,000 - \$2,999,999
								S 60TH STREET TO S 49TH STREET	
								CONST/RECONSTRUCT W/ NO ADDL LANES	
								STP URBAN OVER 200,000	STP-MAD/MIL/GB/MSP/A
2018	2400-00-92	03/25/18	206	LFA	RECST	0.000	LOC STR	W. OKLAHOMA AVENUE	\$100,000 - \$249,999
								S 60TH STREET TO S 49TH STREET	
								LFA/TRAFFIC SIGNALS & SIGNS	
								STP URBAN OVER 200,000	STP-MAD/MIL/GB/MSP/A
2018	2410-00-76	02/13/18	206	LET	RECST	0.250	LOC STR	WEST NATIONAL AVENUE	\$1,000,000 - \$1,999,999
								S 92ND STREET TO 95TH STREET	
								CONST/RECONSTRUCT NO ADDED CAPACITY	
								STP URBAN OVER 200,000	STP-MAD/MIL/GB/MSP/A
2018	2410-00-77	03/13/18	206	LET	RECST	0.420	LOC STR	WEST NATIONAL AVENUE	\$3,000,000 - \$3,999,999
								S 70TH STREET TO S 76TH STREET	
								CONST/RECONSTRUCT NO ADDED CAPACITY	
								STP URBAN OVER 200,000	STP-MAD/MIL/GB/MSP/A
2018	2415-00-71	12/11/18	206	LET	RECST	1.200	LOC STR	SOUTH 60TH STREET	\$4,000,000 - \$4,999,999
								W MORGAN AVE TO KK RVR PKWY	
								CONST/RECONSTRUCT NO ADDED CAPACITY	

**2015-2018 FINAL STIP Project Listing  
SE Region  
MILWAUKEE County**

Year	Project	Schd Dt	Pgm	Contract Type	Concept	Net Miles	HWY	Project Description WISDOT Program	Estimate Anticipated Funding
								STP URBAN OVER 200,000	STP-MAD/MIL/GB/MSP/A
2018	2415-00-91	12/25/18	206	LFA	RECST	2.100	LOC STR	SOUTH 60TH STREET	\$100,000 - \$249,999
								W MORGAN AVE TO KK RVR PKWY	
								TRAFFIC SIGNALS/FLASHERS	
								STP URBAN OVER 200,000	STP-MAD/MIL/GB/MSP/A
2018	2504-00-71	01/09/18	206	LET	RECST	0.900	LOC STR	NORTH 91ST STREET	\$4,000,000 - \$4,999,999
								W MILL ROAD TO W GOOD HOPE ROAD	
								CONST/RECONSTRUCT W/ NO ADDL LANES	
								STP URBAN OVER 200,000	STP-MAD/MIL/GB/MSP/A
2018	2504-00-91	01/25/18	206	LFA	RECST	0.900	LOC STR	NORTH 91ST STREET	\$0 - \$99,999
								W MILL ROAD TO W GOOD HOPE ROAD	
								LFA/TRAFFIC SIGNALS & SIGNS	
								STP URBAN OVER 200,000	STP-MAD/MIL/GB/MSP/A
2018	2505-00-73	01/09/18	206	LET	RECSTE	0.000	LOC STR	SOUTH 13TH STREET	\$5,000,000 - \$5,999,999
								W DREXEL AVE TO W RAWSON AVE	
								CONST/RECONSTRUCT W/ ADDL LANES	
								STP URBAN OVER 200,000	STP-MAD/MIL/GB/MSP/A
2018	2984-06-76	02/13/18	205	LET	BRRPL	0.070	LOC STR	BROWN STREET	\$2,000,000 - \$2,999,999
								BRIDGE OVER CP RR (P-40-0859)	
								CONST/BRIDGE REPLACEMENT	
								LOCAL BRIDGES	STP OFF-SYSTEM BRIDG
	2246-01-00		290	I/E	MISC	0.000	NON HWY	BRIDGE BICYCLE PLATING	\$0 - \$99,999
								N EMMBER LN AND N PLANKINTON AVE	
								PE/PLATING	
								TAP > 200,000	TAP-URBANIZED>200K
	2976-00-01		290	I/E	MISC	1.590	NON HWY	BIKE AND PED CONNECTIVITY	\$100,000 - \$249,999
								ROOT RVR PRKWY AND SURROUNDING AREA	

**2015-2018 FINAL STIP Project Listing  
SE Region  
MILWAUKEE County**

Year	Project	Schd Dt	Pgm	Contract Type	Concept	Net Miles	HWY	Project Description WISDOT Program	Estimate Anticipated Funding
								PE/CONSTRUCTION BIKE/PED PATH	
								TAP > 200,000	TAP-URBANIZED>200K
	2984-00-05		290	I/E	MISC	0.000	NON HWY	CITYWIDE BICYCLE PARKING PROGRAM	\$0 - \$99,999
								VARIOUS LOCATIONS	
								PE/INSTALL PARKING FOR BIKES	
								TAP > 200,000	TAP-URBANIZED>200K
	2984-20-03		290	I/E	MISC	0.000	NON HWY	COORD TRAIL/BICYCLE FAC SIGNAGE PLN	\$100,000 - \$249,999
								OAK LEAF & HANK AARON TRAIL SYSTEMS	
								SIGNAGE	
								TAP > 200,000	TAP-URBANIZED>200K
	2984-49-00		290	I/E	MISC	0.000	NON HWY	INTERACTIVE BICYCLE MAPPING APPLIC	\$100,000 - \$249,999
								CITY OF MILWAUKEE & SUROUNDING CO	
								INTERACTIVE MAPPING APPLICATION	
								TAP > 200,000	TAP-URBANIZED>200K
	2991-00-02		290	I/E	MISC	0.000	NON HWY	SHOREWOOD BIKE SHARE	\$0 - \$99,999
								VARIOUS LOCATIONS	
								PE/PED BIKE FACILITIES	
								TAP > 200,000	TAP-URBANIZED>200K
	2994-00-08		290	I/E	MISC	0.000	NON HWY	WAUWATOSA BIKE SHARE	\$0 - \$99,999
								VARIOUS LOCATIONS	
								PE/INSTALL STATIONS AND BIKES	
								TAP > 200,000	TAP-URBANIZED>200K
	2995-01-06		290	I/E	MISC	0.000	NON HWY	WEST ALLIS BIKE SHARE	\$0 - \$99,999
								VARIOUS LOCATIONS	
								PE/PED BIKE FACILITIES	
								TAP > 200,000	TAP-URBANIZED>200K
2015	1000-32-42	06/25/15	303	C/E	MISC	0.000	NON HWY	PLACEHOLDER FY 2012	\$750,000 - \$999,999



**2015-2018 FINAL STIP Project Listing  
SE Region  
MILWAUKEE County**

Year	Project	Sch Dt	Pgm	Contract Type	Concept	Net Miles	HWY	Project Description WISDOT Program	Estimate Anticipated Funding
								3R & 303 SUB BACKBONE MASTER	
								Work not Scheduled	
								STATE 3R	NON-FEDERAL
2015	1000-32-45	06/25/15	206	C/E	MISC	0.000	NON HWY	PLACEHOLDER FY 2015	\$0 - \$99,999
								206 LOCAL PROGRAM	
								WORK NOT SCHEDULED	
								LOCAL-NON STP URBAN/RURAL	NON-FEDERAL
2015	1000-32-46	06/25/15	211	C/E	MISC	0.000	NON HWY	PLACEHOLDER FY 2015	\$0 - \$99,999
								211 CMAQ PROGRAM	
								WORK NOT SCHEDULED	
								CONGESTION MITIGATION AND AIR QUALITY (CMA	NON-FEDERAL
2015	1000-32-47	06/25/15	290	C/E	MISC	0.000	NON HWY	PLACEHOLDER FY 2015	\$0 - \$99,999
								290 TAP PROGRAM	
								WORK NOT SCHEDULED	
								TAP 50,000 - 200,000	NON-FEDERAL
2015	1000-32-48	06/25/15	205	C/E	MISC	0.000	NON HWY	PLACEHOLDER FY 2015	\$0 - \$99,999
								205 LOCAL BRIDGES PROGRAM	
								WORK NOT SCHEDULED	
								LOCAL BRIDGES	NON-FEDERAL
2015	1009-02-70	03/25/15	290	LLC	MISC	0.000	NON HWY	CITY OF WEST ALLIS	\$0 - \$99,999
								IMPROVED PAVEMENT MARKING & SIGNAGE	
								CONST/SRTS PROGRAM	
								SAFE ROUTES TO SCHOOL	SAFE ROUTES TO SCHOO
2015	1009-02-71	03/25/15	290	LLC	MISC	0.000	NON HWY	VILLAGE OF WEST MILWAUKEE	\$0 - \$99,999
								PAVEMENT MARKING & SIGNAGE	
								CONST/SRTS PROGRAM	
								SAFE ROUTES TO SCHOOL	SAFE ROUTES TO SCHOO

**2015-2018 FINAL STIP Project Listing  
SE Region  
MILWAUKEE County**

Year	Project	Schd Dt	Pgm	Contract Type	Concept	Net Miles	HWY	Project Description WISDOT Program	Estimate Anticipated Funding
2015	1060-33-83	05/12/15	301ZO	LET	BRRPL	0.000	NON HWY	ZOO IC, PED BRIDGE OVER USH 45	\$5,000,000 - \$5,999,999
								AT WAUWATOSA WEST HS	
								CONST/BR REPLACEMENT B-40-384	
								SE FREEWAY-ZOO INTERCHANGE	NON-FEDERAL
2015	1060-35-84	07/14/15	301ZO	LET	MISC	0.000	NON HWY	ZOO IC, LOCUST ST PARKING LOT	\$100,000 - \$249,999
								PARKING LOT AT USH 45 AND LOCUST ST	
								CONST/PARKING LOT & TRAIL EXTENSION	
								SE FREEWAY-ZOO INTERCHANGE	NON-FEDERAL
2015	1060-35-86	01/25/15	301ZO	C/E	MISC	0.000	NON HWY	ZOO IC, FINALS UNIT	\$100,000 - \$249,999
								ZOO INTERCHANGE	
								CONST/FINALS UNIT	
								SE FREEWAY-ZOO INTERCHANGE	NON-FEDERAL
2015	1060-38-96	01/25/15	301ZO	MIS	MISC	0.000	NON HWY	ZOO IC, MOBILE WEBSITE-PHASE 2	\$0 - \$99,999
								ZOO INTERCHANGE PROJECT	
								MOBILE WEBSITE	
								SE FREEWAY-ZOO INTERCHANGE	NON-FEDERAL
2015	1060-38-97	01/25/15	301ZO	MIS	MISC	0.000	NON HWY	ZOO IC, WAUKESHA CO METRO	\$500,000 - \$749,999
								ZOO INTERCHANGE PROJECT	
								MIS/TRAFFIC MITIGATION	
								SE FREEWAY-ZOO INTERCHANGE	NON-FEDERAL
2015	1060-50-95	07/25/15	301ZO	MIS	MISC	0.000	NON HWY	ZOO IC, TRANSIT SERVICES SFY15	\$3,000,000 - \$3,999,999
								MILWAUKEE AND WAUKESHA COUNTIES	
								MIS/TRANSIT SERVICES	
								SE FREEWAY-ZOO INTERCHANGE	NON-FEDERAL
2015	1693-32-04	08/25/15	211	C/E	MISC	0.000	NON HWY	CROSS TOWN CONNECTOR BRIDGE	\$100,000 - \$249,999
								OVER STH 100	
								P.E./BIKE/PEDESTRIAN BRIDGE	

**2015-2018 FINAL STIP Project Listing  
SE Region  
MILWAUKEE County**

Year	Project	Schd Dt	Pgm	Contract Type	Concept	Net Miles	HWY	Project Description WISDOT Program	Estimate Anticipated Funding
								CONGESTION MITIGATION AND AIR QUALITY (CMAQ)	CMAQ-CONGESTION MIT.
2015	1693-33-15	03/25/15	211	MIS	MISC	0.000	NON HWY	AMTRAK HIAWATHA SRVC MRKTG PHASE V	\$500,000 - \$749,999
								MILWAUKEE-CHICAGO, FY15-18, 1 OF 2	
								MEDIA ADVERTISING HIAWATHA SERVICE	
								CONGESTION MITIGATION AND AIR QUALITY (CMAQ)	CONGESTION MITIGATIO
2015	1693-34-09	07/25/15	211	TST	MISC	0.000	NON HWY	CLEAN DIESEL ENGINE BUS PURCHASE	\$3,000,000 - \$3,999,999
								PHASE 2 OF 2, 8 OF 16 BUSES	
								MILWAUKEE TRANSIT, CMAQ	
								CONGESTION MITIGATION AND AIR QUALITY (CMAQ)	CONGESTION MITIGATIO
2015	1693-34-14	07/25/15	211	TST	MISC	0.000	NON HWY	WISCONSIN EXPRESS BUS SERVICES	\$4,000,000 - \$4,999,999
								WISCONSIN-UWM & SHERMAN, PHASE 1 OF 3	
								MILWAUKEE CO TRANSIT, CMAQ	
								CONGESTION MITIGATION AND AIR QUALITY (CMAQ)	CONGESTION MITIGATIO
2015	1693-34-15	07/25/15	211	TST	MISC	0.000	NON HWY	27TH STREET EXPRESS BUS SERVICE	\$3,000,000 - \$3,999,999
								SYCAMORE TO HAMPTON, PHASE 1 OF 3	
								MILWAUKEE COUNTY TRANSIT, CMAQ	
								CONGESTION MITIGATION AND AIR QUALITY (CMAQ)	CONGESTION MITIGATIO
2015	1693-36-02	05/25/15	211	C/E	MISC	0.000	NON HWY	CNG FUELING STATION EXPANSION	\$0 - \$99,999
								3025 W RUBY AVENUE	
								PE/CNG FUEL STATION-DESIGN REVIEW	
								CONGESTION MITIGATION AND AIR QUALITY (CMAQ)	NON-FEDERAL
2015	1693-37-03	02/25/15	211	C/E	MISC	0.000	NON HWY	HANK AARON STATE TRAIL CONNECTIONS	\$0 - \$99,999
								STH 100-MILW CO ZOO AND 72ND ST	
								PE/BIKE/PED TRAIL	
								CONGESTION MITIGATION AND AIR QUALITY (CMAQ)	CONGESTION MITIGATIO
2015	1693-37-70	05/25/15	211	LLC	MISC	0.000	NON HWY	SUMMERFEST PARKING MGMNT SYS-PH 2	\$750,000 - \$999,999
								SHUTTLE BUS	

**2015-2018 FINAL STIP Project Listing  
SE Region  
MILWAUKEE County**

Year	Project	Schd Dt	Pgm	Contract Type	Concept	Net Miles	HWY	Project Description WISDOT Program	Estimate Anticipated Funding
								CONST/ATIS SYSTEM	
								CONGESTION MITIGATION AND AIR QUALITY (CMA	CMAQ-CONGESTION MIT.
2015	1693-38-72	07/25/15	211	LLC	MISC	0.000	NON HWY	NORTH BANK TRAIL	\$500,000 - \$749,999
								CANAL STREET TO 33RD COURT	
								CONST/BIKE & PEDESTRIAN TRAIL	
								CONGESTION MITIGATION AND AIR QUALITY (CMA	CONGESTION MITIGATIO
2015	1693-43-71	12/25/15	211	LLC	MISC	0.000	NON HWY	WEST ALLIS CROSSTOWN CONNECTOR	\$250,000 - \$499,999
								N 108TH ST TO N 56TH ST	
								CONST/BIKE/PED FACILITY	
								CONGESTION MITIGATION AND AIR QUALITY (CMA	CMAQ-CONGESTION MIT.
2015	2190-06-73	04/25/15	211	LFA	MISC	0.000	NON HWY	BIKE SHARE PHASE 1	\$250,000 - \$499,999
								24 STATIONS, DOWNTOWN & NEAR DWNTWN	
								CONST/INSTALL BIKE SHARE STATIONS	
								CONGESTION MITIGATION AND AIR QUALITY (CMA	CONGESTION MITIGATIO
2015	2984-19-71	01/25/15	290	LLC	MISC	0.000	NON HWY	OPEN METAL GRATE BIKE BRIDGES	\$500,000 - \$749,999
								WATER,WELLS,CHERRY STS	
								CONST/INSTALL ANTI-SLIP BR DECKING	
								LOCAL ENHANCEMENTS	STP ENHANCEMENT
2015	2994-07-70	03/25/15	290	LLC	MISC	0.000	NON HWY	CITY OF WAUWATOSA	\$0 - \$99,999
								WAUWATOSA BIKE AND PED IMPROVEMENTS	
								CONST/SRTS/BIKE RACKS, SIGNING	
								SAFE ROUTES TO SCHOOL	SAFE ROUTES TO SCHOO
2016	1000-32-40	06/25/16	303	C/E	MISC	0.000	NON HWY	PLACEHOLDER FY 2012	\$500,000 - \$749,999
								REAL ESTATE 303	
								Work not Scheduled	
								STATE 3R	NON-FEDERAL
2016	1060-33-56	04/25/16	301ZO	R/R	MISC	0.000	NON HWY	ZOO IC, UPRR CROSSING NO 177 262X	\$0 - \$99,999

**2015-2018 FINAL STIP Project Listing  
SE Region  
MILWAUKEE County**

Year	Project	Schd Dt	Pgm	Contract Type	Concept	Net Miles	HWY	Project Description WISDOT Program	Estimate Anticipated Funding
								UPRR OVER USH 45	
								RR/CROSSING IMPROVEMENT	
								SE FREEWAY-ZOO INTERCHANGE	NON-FEDERAL
2016	1060-50-96	07/25/16	301ZO	MIS	MISC	0.000	NON HWY	ZOO IC, TRANSIT SERVICES SFY16	\$3,000,000 - \$3,999,999
								MILWAUKEE AND WAUKESHA COUNTIES	
								MIS/TRANSIT SERVICES	
								SE FREEWAY-ZOO INTERCHANGE	NON-FEDERAL
2016	1693-34-13	07/25/16	211	TST	MISC	0.000	NON HWY	WISCONSIN EXPRESS BUS SERVICES	\$3,000,000 - \$3,999,999
								WISCONSIN-UWM & SHERMAN, PHASE 2 OF 3	
								MILWAUKEE CO TRANSIT, CMAQ	
								CONGESTION MITIGATION AND AIR QUALITY (CMA	CONGESTION MITIGATIO
2016	1693-34-18	07/25/16	211	TST	MISC	0.000	NON HWY	MILW STREETCAR OPERATING ASSIST	\$3,000,000 - \$3,999,999
								VARIOUS STREETS	
								CITY OF MILWAUKEE, CMAQ	
								CONGESTION MITIGATION AND AIR QUALITY (CMA	CONGESTION MITIGATIO
2016	1693-34-19	07/25/16	211	TST	MISC	0.000	NON HWY	WAUKESHA TRNST COMMISSION MARKETING	\$0 - \$99,999
								INCREASE RIDERSHIP, PHASE 1 OF 2	
								WAUKESHA TRANSIT, CMAQ	
								CONGESTION MITIGATION AND AIR QUALITY (CMA	CONGESTION MITIGATIO
2016	1693-34-27	07/25/16	211	TST	MISC	0.000	NON HWY	27TH STREET EXPRESS BUS SERVICE	\$3,000,000 - \$3,999,999
								SYCAMORE TO HAMPTON, PHASE 2 OF 3	
								MILWAUKEE COUNTY TRANSIT, CMAQ	
								CONGESTION MITIGATION AND AIR QUALITY (CMA	CONGESTION MITIGATIO
2016	1693-34-79	08/25/16	211	MIS	MISC	0.000	NON HWY	CLEAN FLEET EMISSIONS REDUCTION INI	\$1,000,000 - \$1,999,999
								CITY OF MILWAUKEE	
								CONST/DIESEL RETROFIT, ALTERN FUEL	
								CONGESTION MITIGATION AND AIR QUALITY (CMA	CONGESTION MITIGATIO

**2015-2018 FINAL STIP Project Listing  
SE Region  
MILWAUKEE County**

Year	Project	Schd Dt	Pgm	Contract Type	Concept	Net Miles	HWY	Project Description WISDOT Program	Estimate Anticipated Funding
2016	2595-08-70	04/12/16	206	LET	MISC	0.000	NON HWY	N 60TH ST/W HAMPTON AVE	\$500,000 - \$749,999
								11 LOCAL STREET INTERSECTIONS	
								CONST/HSIP, SIGNLS, FLASHRS, SAFETY	
								SAFETY (REGULAR HSIP)	HIGHWAY SAFETY IMP P
2016	2595-08-90	04/25/16	206	LFA	MISC	0.000	NON HWY	N 60TH ST/W HAMPTON AVE	\$250,000 - \$499,999
								11 LOCAL STREET INTERSECTIONS	
								HSIP, SIGNLS, FLASHRS, SAFETY	
								SAFETY (REGULAR HSIP)	HIGHWAY SAFETY IMP P
2016	2980-03-70	02/25/16	290	LLC	MISC	0.000	NON HWY	CITY OF GREENFIELD	\$100,000 - \$249,999
								GREENFIELD PEDESTRIAN IMPROVEMENTS	
								CONST/SRTS/SIDEWALK/SIGN	
								SAFE ROUTES TO SCHOOL	SAFE ROUTES TO SCHOO
2016	2984-00-75	07/25/16	290	MIS	MISC	0.000	NON HWY	CITYWIDE BICYCLE PARKING PROGRAM	\$500,000 - \$749,999
								VARIOUS LOCATIONS	
								CONST/INSTALL PARKING FOR BIKES	
								TAP > 200,000	TAP-URBANIZED>200K
2016	2991-00-72	07/25/16	290	MIS	MISC	0.000	NON HWY	SHOREWOOD BIKE SHARE	\$250,000 - \$499,999
								PROCUREMENT OF EQUIPMENT	
								CONST/BIKE SHARE EQUIPMENT	
								TAP > 200,000	TAP-URBANIZED>200K
2016	2994-00-88	07/25/16	290	MIS	MISC	0.000	NON HWY	WAUWATOSA BIKE SHARE	\$250,000 - \$499,999
								PROCUREMENT OF EQUIPMENT	
								CONST/BIKE SHARE EQUIPMENT	
								TAP > 200,000	TAP-URBANIZED>200K
2016	2995-01-76	07/25/16	290	MIS	MISC	0.000	NON HWY	WEST ALLIS BIKE SHARE	\$250,000 - \$499,999
								PROCUREMENT OF EQUIPMENT	
								CONST/BIKE SHARE EQUIPMENT	

**2015-2018 FINAL STIP Project Listing  
SE Region  
MILWAUKEE County**

Year	Project	Schd Dt	Pgm	Contract Type	Concept	Net Miles	HWY	Project Description WISDOT Program	Estimate Anticipated Funding
								TAP > 200,000	TAP-URBANIZED>200K
2017	1060-50-97	07/25/17	301ZO	MIS	MISC	0.000	NON HWY	ZOO IC, TRANSIT SERVICES SFY17	\$3,000,000 - \$3,999,999
								MILWAUKEE AND WAUKESHA COUNTIES	
								MIS/TRANSIT SERVICES	
								SE FREEWAY-ZOO INTERCHANGE	NON-FEDERAL
2017	1693-32-74	11/25/17	211	LLC	MISC	0.000	NON HWY	CROSS TOWN CONNECTOR BRIDGE	\$1,000,000 - \$1,999,999
								OVER STH 100	
								CONST/BIKE/PEDESTRIAN BRIDGE	
								CONGESTION MITIGATION AND AIR QUALITY (CMA	CMAQ-CONGESTION MIT.
2017	1693-33-16	07/25/17	211	MIS	MISC	0.000	NON HWY	AMTRAK HIAWATHA SRVC MRKTG PHASE V	\$500,000 - \$749,999
								MILWAUKEE-CHICAGO, FY15-18, 2 OF 2	
								MEDIA ADVERTISING HIAWATHA SERVICE	
								CONGESTION MITIGATION AND AIR QUALITY (CMA	CONGESTION MITIGATIO
2017	1693-34-16	07/25/17	211	TST	MISC	0.000	NON HWY	27TH STREET EXPRESS BUS SERVICE	\$3,000,000 - \$3,999,999
								SYCAMORE TO HAMPTON, PHASE 3 OF 3	
								MILWAUKEE COUNTY TRANSIT, CMAQ	
								CONGESTION MITIGATION AND AIR QUALITY (CMA	CONGESTION MITIGATIO
2017	1693-34-17	07/25/17	211	TST	MISC	0.000	NON HWY	WISCONSIN EXPRESS BUS SERVICES	\$3,000,000 - \$3,999,999
								WISCONSIN-UWM & SHERMAN, PHASE 3OF3	
								MILWAUKEE CO TRANSIT, CMAQ	
								CONGESTION MITIGATION AND AIR QUALITY (CMA	CONGESTION MITIGATIO
2017	1693-34-20	07/25/17	211	TST	MISC	0.000	NON HWY	WAUKESHA TRNST COMMISSION MARKETING	\$0 - \$99,999
								INCREASE RIDERSHIP, PHASE 2 OF 2	
								WAUKESHA TRANSIT, CMAQ	
								CONGESTION MITIGATION AND AIR QUALITY (CMA	CONGESTION MITIGATIO
2017	1693-36-72	11/25/17	211	LLC	MISC	0.000	NON HWY	CNG FUELING STATION EXPANSION	\$500,000 - \$749,999
								3025 W RUBY AVENUE	

**2015-2018 FINAL STIP Project Listing  
SE Region  
MILWAUKEE County**

Year	Project	Schd Dt	Pgm	Contract Type	Concept	Net Miles	HWY	Project Description WISDOT Program	Estimate Anticipated Funding
								CONST/CONSTRUCT CNG FUELING STATION	
								CONGESTION MITIGATION AND AIR QUALITY (CMA	CONGESTION MITIGATIO
2017	1693-37-73	03/14/17	211	LET	MISC	0.000	NON HWY	HANK AARON STATE TRAIL CONNECTIONS	\$250,000 - \$499,999
								STH 100-MILW CO ZOO AND 72ND ST	
								PE/BIKE/PED TRAIL	
								CONGESTION MITIGATION AND AIR QUALITY (CMA	CONGESTION MITIGATIO
2017	2246-01-70	03/25/17	290	LLC	MISC	0.000	NON HWY	BRIDGE BICYCLE PLATING	\$250,000 - \$499,999
								N EMMER LN AND N PLANKINTON AVE	
								CONST/PLATING	
								TAP > 200,000	TAP-URBANIZED>200K
2017	2976-00-71	03/25/17	290	LLC	MISC	1.590	NON HWY	BIKE AND PED CONNECTIVITY	\$750,000 - \$999,999
								ROOT RVR PRKWY AND SURROUNDING AREA	
								CONST/CONSTRUCTION BIKE/PED PATH	
								TAP > 200,000	TAP-URBANIZED>200K
2017	2995-43-72	09/12/17	301ZO	LET	MISC	0.000	NON HWY	ZOO IC, HANK AARON TRAIL PAVING	\$1,000,000 - \$1,999,999
								OAK LEAF TRAIL TO 94TH PLACE	
								CONST/PAVING	
								SE FREEWAY-ZOO INTERCHANGE	NON-FEDERAL
2018	1030-26-47	11/25/18	301NS	UTL	MISC	0.000	NON HWY	N-S FRWY-S MILW CO RD	\$0 - \$99,999
								MILWAUKEE SOUTH	
								UTL / TIME WARNER	
								SE FREEWAY-I94 KEN/RAC/MIL	NON-FEDERAL
2016	2120-17-70	03/08/16	305	LET	TOSIG	0.170	STH 024	W FOREST HOME AV/27TH ST(STH24/241)	\$250,000 - \$499,999
								6 CONNECTING HIGHWAYS	
								CONST/TRAFFIC SIGNALS	
								INTELLIGENT TRANSPORTATION SYSTEMS (ITS)	NON-FEDERAL
2016	2120-17-90	03/25/16	305	LFA	TOSIG	0.170	STH 024	W FOREST HOME AV/27TH ST(STH24/241)	\$250,000 - \$499,999



**2015-2018 FINAL STIP Project Listing  
SE Region  
MILWAUKEE County**

Year	Project	Schd Dt	Pgm	Contract Type	Concept	Net Miles	HWY	Project Description WISDOT Program	Estimate Anticipated Funding
								6 CONNECTING HIGHWAYS	
								TRAFFIC/TRAFFIC SIGNALS	
								INTELLIGENT TRANSPORTATION SYSTEMS (ITS)	NON-FEDERAL
2017	2120-00-00	06/25/17	303	C/E	RECSTE	0.000	STH 024	STH 24 CORRIDOR STUDY	\$250,000 - \$499,999
								STH 100 TO OKLAHOMA AVE	
								PA/CORRIDOR STUDY	
								STATE 3R	NON-FEDERAL
2016	2375-08-70	03/08/16	303	LET	MISC	0.010	STH 032	CHICAGO ROAD - CITY OF OAK CREEK	\$250,000 - \$499,999
								RYAN ROAD INTERSECTION	
								CONST/TRAFFIC SIGNAL/FLASHERS	
								STATE 3R	NON-FEDERAL
2017	2375-07-70	09/12/17	303	LET	MISC	0.510	STH 032	STH 32	\$250,000 - \$499,999
								PUETZ ROAD TO FOREST HILL AVENUE	
								CONST/WIDEN SHOULDERS HSIP SAFETY	
								SAFETY (REGULAR HSIP)	HIGHWAY SAFETY IMP P
2015	2240-14-20	07/25/15	303	R/E	PVRPLA	2.300	STH 036	Loomis Road	\$1,000,000 - \$1,999,999
								S 51st St to W Fardale Ave	
								RE/pavement replacement	
								STATE 3R	NON-FEDERAL
2015	2060-00-05	12/25/15	303	C/E	RECSTE	0.000	STH 038	STH 38 CORRIDOR STUDY	\$250,000 - \$499,999
								MILWAUKEE COUNTY LINE TO STH 119	
								PA/CORRIDOR STUDY	
								STATE 3R	NON-FEDERAL
2015	2060-10-20	05/25/15	303	R/E	MISC	0.790	STH 038	HOWELL AVE - CITY MILWAUKEE	\$250,000 - \$499,999
								GRANGE AVENUE TO LAYTON AVENUE	
								RE/RECONSTRUCTION	
								STATE 3R	NON-FEDERAL

**2015-2018 FINAL STIP Project Listing  
SE Region  
MILWAUKEE County**

Year	Project	Schd Dt	Pgm	Contract Type	Concept	Net Miles	HWY	Project Description WISDOT Program	Estimate Anticipated Funding
2015	2060-11-90	06/25/15	303	LFA	MISC	0.000	STH 038	HOWELL AVE, CITY MILWAUKEE	\$100,000 - \$249,999
								LAYTON AVENUE TO HOWARD AVENUE	
								CONST/TRAFFIC SIGNALS	
								STATE 3R	NON-FEDERAL
2015	2060-16-70	12/08/15	303	LET	MISC	0.300	STH 038	HOWELL AVE & CHASE ST - CITY MILW	\$250,000 - \$499,999
								VARIOUS INTERSECTIONS	
								FREIGHT MITIGATION / CONST	
								STATE 3R	NON-FEDERAL
2016	2060-00-26	07/25/16	303	R/E	RECST	1.370	STH 038	S CHASE AVENUE, CITY OF MILWAUKEE	\$250,000 - \$499,999
								OHIO AVE TO LINCOLN AVE	
								RE/RECONSTRUCTION	
								STATE 3R	NON-FEDERAL
2016	2060-11-91	06/25/16	303	LFA	MISC	0.000	STH 038	HOWELL AVE, CITY MILWAUKEE	\$250,000 - \$499,999
								LAYTON AVENUE TO HOWARD AVENUE	
								CONST/IMPACTED LIGHTING	
								STATE 3R	NON-FEDERAL
2018	2060-00-76	09/11/18	303	LET	RECST	1.370	STH 038	S CHASE AVENUE, CITY OF MILWAUKEE	\$9,000,000 - \$9,999,999
								OHIO AVE TO LINCOLN AVE	
								CONST/RECONSTRUCTION	
								STATE 3R	STP ANY AREAS
2018	2060-00-96	09/25/18	303	LFA	MISC	1.370	STH 038	S CHASE AVENUE, CITY OF MILWAUKEE	\$100,000 - \$249,999
								OHIO AVE TO LINCOLN AVE	
								LFA, SIGNS & SIGNAL	
								STATE 3R	NON-FEDERAL
2018	2060-00-97	09/25/18	303	LFA	MISC	1.370	STH 038	S CHASE AVENUE, CITY OF MILWAUKEE	\$100,000 - \$249,999
								OHIO AVE TO LINCOLN AVE	
								LFA, REPLACEMENT LIGHTING	

**2015-2018 FINAL STIP Project Listing  
SE Region  
MILWAUKEE County**

Year	Project	Schd Dt	Pgm	Contract Type	Concept	Net Miles	HWY	Project Description WISDOT Program	Estimate Anticipated Funding
								STATE 3R	NON-FEDERAL
2018	2060-10-70	03/13/18	303	LET	RECST	0.790	STH 038	HOWELL AVE - CITY MILWAUKEE	\$4,000,000 - \$4,999,999
								GRANGE AVENUE TO LAYTON AVENUE	
								CONST/RECONSTRUCTION	
								STATE 3R	SURFACE TRANS FLEX -
2018	2060-10-90	06/25/18	303	LFA	RESURF	0.000	STH 038	Howell Ave - City Milwaukee	\$100,000 - \$249,999
								Grange Avenue to Layton Avenue	
								Const./Signals	
								STATE 3R	NON-FEDERAL
2018	2060-10-91	06/25/18	303	LFA	RESURF	0.790	STH 038	HOWELL AVE - CITY OF MILWAUKEE	\$100,000 - \$249,999
								GRANGE AVENUE TO LAYTON AVENUE	
								CONST/LIGHTING	
								STATE 3R	NON-FEDERAL
	2150-00-01		303	I/E	RESURF	0.000	STH 100	BROWN DEER RD,C MILW & V BRWN DEER	\$250,000 - \$499,999
								91ST STREET TO STH 57	
								PE/RESURFACING	
								STATE 3R	NAT'L HWY SYSTEM
2015	2030-04-25	04/25/15	303	R/E	MISC	0.000	STH 100	STH 100	\$750,000 - \$999,999
								HOWARD AVE TO БЕЛОIT ROAD	
								RE/INTERSECTION MODIFICATION	
								STATE 3R	NON-FEDERAL
2016	2040-19-60	09/13/16	303	LET	RDMTN	3.000	STH 100	ST MARTINS, RYAN RDS, CITY FRANKLIN	\$1,000,000 - \$1,999,999
								60TH ST TO LOOMIS RD	
								CONST/ROADWY MAINTENANCE, RESURFACE	
								STATE 3R	NON-FEDERAL
2017	2030-04-75	09/12/17	303	LET	MISC	0.130	STH 100	S 108TH STREET	\$1,000,000 - \$1,999,999
								HOWARD AVE TO БЕЛОIT ROAD	

**2015-2018 FINAL STIP Project Listing  
SE Region  
MILWAUKEE County**

Year	Project	Schd Dt	Pgm	Contract Type	Concept	Net Miles	HWY	Project Description WISDOT Program	Estimate Anticipated Funding
								CONST/INTERSECTION MODIFICATION	
								SAFETY (REGULAR HSIP)	HWY SFE S-LU EXT
2015	1360-00-75	12/08/15	303	LET	RECST	1.500	STH 145	WEST FOND DU LAC AVENUE	\$12,000,000 - \$12,999,999
								NORTH 68TH ST TO WEST CAPITOL DRIVE	
								CONST/RECONSTRUCT	
								STATE 3R	NATIONAL HIGHWAY PER
2016	1360-00-95	11/25/16	303	LFA	MISC	0.710	STH 145	FOND DU LAC AVE, CITY OF MILWAUKEE	\$750,000 - \$999,999
								W CAPITOL DR TO N 68TH ST	
								LFA/SIGNS & SIGNALS	
								STATE 3R	NON-FEDERAL
2016	1360-00-96	11/25/16	303	LFA	MISC	0.710	STH 145	FOND DU LAC AVE, CITY OF MILWAUKEE	\$1,000,000 - \$1,999,999
								W CAPITOL DR TO N 68TH ST	
								LFA/LIGHTING	
								STATE 3R	NON-FEDERAL
2016	2140-00-01	06/25/16	303	C/E	RECSTE	0.000	STH 181	STH 181 CORRIDOR STUDY	\$250,000 - \$499,999
								W HAMPTON AVE TO MILWAUKEE CO LINE	
								PA/CORRIDOR STUDY	
								STATE 3R	NON-FEDERAL
2016	2165-00-20	10/25/16	303	R/E	RECST	0.370	STH 181	GLENVIEW AVE, CITY OF MILWAUKEE	\$250,000 - \$499,999
								W DANA STREET TO BLUE MOUND ROAD	
								RE/RECONSTRUCTION	
								STATE 3R	NON-FEDERAL
2017	2140-13-70	09/12/17	303	LET	RESURF	1.140	STH 181	N 76TH ST, CITY OF MILWAUKEE	\$6,000,000 - \$6,999,999
								GRANTOSA DRIVE TO FLORIST AVENUE	
								CONST/BR REPLACEMENT-RESURFACE ROAD	
								SHR BRIDGES	NAT'L HWY SYSTEM
2018	2165-00-70	09/11/18	303	LET	RECST	0.380	STH 181	GLENVIEW AVE, CITY OF MILWAUKEE	\$2,000,000 - \$2,999,999

**2015-2018 FINAL STIP Project Listing  
SE Region  
MILWAUKEE County**

Year	Project	Schd Dt	Pgm	Contract Type	Concept	Net Miles	HWY	Project Description WISDOT Program	Estimate Anticipated Funding
								W DANA STREET TO BLUE MOUND ROAD	
								CONST/RECONSTRUCTION	
								STATE 3R	STP ANY AREAS
2015	2265-16-42	01/25/15	303	UTL	MISC	0.000	STH 241	27th St, City of Franklin/Oak Creek	\$100,000 - \$249,999
								W Drexel Ave to College Ave(CTH ZZ)	
								UTIL/AT&T WISCONSIN, PARCEL 202	
								STATE 3R	NON-FEDERAL
2015	2265-16-47	01/25/15	303	UTL	MISC	0.000	STH 241	27TH ST, CITY OF FRANKLIN/OAK CREEK	\$0 - \$99,999
								W DREXEL AVE TO COLLEGE AVE(CTH ZZ)	
								UTIL/WEST SHORE PIPELINE PARCEL 207	
								STATE 3R	NON-FEDERAL
2016	2190-00-71	12/13/16	303	LET	RECST	0.300	USH 018	W WISCONSIN AVE, CITY OF MILWAUKEE	\$1,000,000 - \$1,999,999
								N 38TH ST TO N 35TH ST	
								CONST/RECONSTRUCT W NO ADDL LANES	
								STATE 3R	NATIONAL HIGHWAY PER
2016	2200-13-70	09/13/16	303	LET	RESURF	1.060	USH 018	WEST HIGHLAND AVENUE, CITY OF MILW	\$2,000,000 - \$2,999,999
								NORTH 27TH ST TO NORTH 12TH ST	
								CONST/RESURFACING	
								STATE 3R	STP ANY AREAS
2017	2190-00-91	03/25/17	303	LFA	MISC	0.170	USH 018	W WISCONSIN AVE, CITY OF MILWAUKEE	\$100,000 - \$249,999
								N 38TH ST TO N 35TH ST	
								CONST/SIGNAL AND SIGNING	
								STATE 3R	NON-FEDERAL
2017	2195-03-70	09/12/17	303	LET	BRRHB	0.090	USH 018	W WELLS STREET, CITY OF MILWAUKEE	\$5,000,000 - \$5,999,999
								MILWAUKEE RIVER BRIDGE B-40-544	
								CONST/BRIDGE REHAB	
								STATE 3R	STP ANY AREA

**2015-2018 FINAL STIP Project Listing  
SE Region  
MILWAUKEE County**

Year	Project	Schd Dt	Pgm	Contract Type	Concept	Net Miles	HWY	Project Description WISDOT Program	Estimate Anticipated Funding
2017	2200-13-90	09/25/17	303	LFA	MISC	1.060	USH 018	HIGHLAND BLVD, CITY OF MILWAUKEE	\$100,000 - \$249,999
								27TH ST TO 12TH ST	
								LFA/SIGNS & SIGNALS	
								STATE 3R	NON-FEDERAL
2017	2200-14-70	09/12/17	303	LET	RESURF	0.940	USH 018	EAST/WEST WELLS STREET	\$1,000,000 - \$1,999,999
								NORTH 6TH ST TO NORTH PROSPECT AVE	
								CONST / RESURFACE	
								STATE 3R	STP ANY AREAS
2017	2200-14-90	09/25/17	303	LFA	MISC	0.940	USH 018	WELLS ST, CITY OF MILWAUKEE	\$500,000 - \$749,999
								6TH ST TO PROSPECT	
								LFA/SIGNS & SIGNALS	
								STATE 3R	NON-FEDERAL
2015	1350-09-70	09/08/15	303	LET	RESURF	0.000	USH 041	STADIUM FREEWAY	\$6,000,000 - \$6,999,999
								STATE STREET TO LISBON AVENUE	
								CONST/RESURFACE	
								STATE 3R	NATIONAL HIGHWAY PER
2017	2010-00-02	06/25/17	303	C/E	RECSTE	0.000	USH 041	USH 41 / STH 175 CORRIDOR STUDY	\$250,000 - \$499,999
								STH 181 TO MILWAUKEE COUNTY LINE	
								PA/CORRIDOR STUDY	
								STATE 3R	NON-FEDERAL
2015	1060-39-40	04/25/15	301ZO	UTL	RECSTE	3.260	USH 045	ZOO IC, IH894 WE ELECTRIC	\$0 - \$99,999
								LINCOLN AVE TO STH 100	
								UTIL/WE ENERGIES ELEC	
								SE FREEWAY-ZOO INTERCHANGE	NON-FEDERAL
2015	1060-41-40	03/25/15	301ZO	UTL	MISC	2.030	USH 045	ZOO IC, USH45 WE ELECTRIC	\$2,000,000 - \$2,999,999
								SWAN BLVD TO BURLEIGH STREET	
								UTL/WE ELECTRIC	

**2015-2018 FINAL STIP Project Listing  
SE Region  
MILWAUKEE County**

Year	Project	Schd Dt	Pgm	Contract Type	Concept	Net Miles	HWY	Project Description WISDOT Program	Estimate Anticipated Funding
								SE FREEWAY-ZOO INTERCHANGE	NON-FEDERAL
2015	1060-41-41	08/25/15	301ZO	UTL	MISC	2.030	USH 045	ZOO IC, USH45 WE GAS	\$0 - \$99,999
								SWAN BLVD TO BURLEIGH STREET	
								UTL/WE GAS	
								SE FREEWAY-ZOO INTERCHANGE	NON-FEDERAL
2015	1060-41-42	08/25/15	301ZO	UTL	MISC	2.030	USH 045	ZOO IC, USH45 MMSD	\$0 - \$99,999
								SWAN BLVD TO BURLEIGH STREET	
								UTL/MMSD	
								SE FREEWAY-ZOO INTERCHANGE	NON-FEDERAL
2015	1060-41-43	08/25/15	301ZO	UTL	MISC	2.030	USH 045	ZOO IC, USH45 AT&T WISC	\$0 - \$99,999
								SWAN BLVD TO BURLEIGH STREET	
								UTL/AT & T WISC	
								SE FREEWAY-ZOO INTERCHANGE	NON-FEDERAL
2015	1060-41-44	08/25/15	301ZO	UTL	MISC	2.030	USH 045	ZOO IC, USH45 SPRINT	\$0 - \$99,999
								SWAN BLVD TO BURLEIGH STREET	
								UTL/SPRINT	
								SE FREEWAY-ZOO INTERCHANGE	NON-FEDERAL
2015	1060-41-46	08/25/15	301ZO	UTL	MISC	2.030	USH 045	ZOO IC, USH45 UPRR COM	\$100,000 - \$249,999
								SWAN BLVD TO BURLEIGH STREET	
								UTL/UPRR COM	
								SE FREEWAY-ZOO INTERCHANGE	NON-FEDERAL
2015	1060-41-47	08/25/15	301ZO	UTL	MISC	2.030	USH 045	ZOO IC, USH45 TWC	\$0 - \$99,999
								SWAN BLVD TO BURLEIGH STREET	
								UTL/TWC	
								SE FREEWAY-ZOO INTERCHANGE	NON-FEDERAL
2015	1060-41-48	08/25/15	301ZO	UTL	MISC	2.030	USH 045	ZOO IC, USH45 TOSA SEWER UTIL	\$100,000 - \$249,999
								SWAN BLVD TO BURLEIGH STREET	

**2015-2018 FINAL STIP Project Listing  
SE Region  
MILWAUKEE County**

Year	Project	Schd Dt	Pgm	Contract Type	Concept	Net Miles	HWY	Project Description WISDOT Program	Estimate Anticipated Funding
								UTL/TOSA SEWER UTIL	
								SE FREEWAY-ZOO INTERCHANGE	NON-FEDERAL
2015	1060-41-49	08/25/15	301ZO	UTL	MISC	2.030	USH 045	ZOO IC, USH45 TOSA WATER UTIL	\$100,000 - \$249,999
								SWAN BLVD TO BURLEIGH STREET	
								UTL/TOSA WATER UTIL	
								SE FREEWAY-ZOO INTERCHANGE	NON-FEDERAL
2015	1060-42-48	08/25/15	301ZO	UTL	MISC	2.030	USH 045	ZOO IC, USH45 TOSA SEWER AUDIT	\$0 - \$99,999
								SWAN BLVD TO BURLEIGH STREET	
								UTL/TOSA SEWER AUDIT	
								SE FREEWAY-ZOO INTERCHANGE	NON-FEDERAL
2015	1060-42-49	08/25/15	301ZO	UTL	MISC	2.030	USH 045	ZOO IC, USH45 TOSA WATER AUDIT	\$0 - \$99,999
								SWAN BLVD TO BURLEIGH STREET	
								UTL/TOSA WATER AUDIT	
								SE FREEWAY-ZOO INTERCHANGE	NON-FEDERAL
2015	1100-20-90	01/25/15	303	SFA	MISC	5.060	USH 045	ZOO FREEWAY	\$100,000 - \$249,999
								BURLEIGH ST TO GOOD HOPE RD	
								TRAFFIC MITIGATION STATE PATROL	
								BACKBONE	NON-FEDERAL
2016	1060-33-84	08/23/16	301ZO	LET	RECSTE	2.030	USH 045	ZOO IC, USH 45	\$100 MILLION OR GREATER
								SWAN BLVD TO BURLEIGH STREET	
								CONST/RECONSTRUCT W/ ADDL LANES	
								SE FREEWAY-ZOO INTERCHANGE	NATIONAL HIGHWAY PER
2017	2040-11-70	09/12/17	303	LET	RECSTE	1.650	USH 045	108TH STREET (HALES CORNERS)	\$20,000,000 - \$24,999,999
								COLLEGE AVE - LAYTON AVE	
								CONST/RECONSTRUCTION	
								STATE 3R	NAT'L HWY SYSTEM
2015	1060-35-93	05/12/15	301ZO	LET	MISC	0.000	VAR HWY	ZOO IC, 2015 TMP PROJECTS	\$2,000,000 - \$2,999,999



**2015-2018 FINAL STIP Project Listing  
SE Region  
MILWAUKEE County**

Year	Project	Schd Dt	Pgm	Contract Type	Concept	Net Miles	HWY	Project Description WISDOT Program	Estimate Anticipated Funding
								VARIOUS LOCATIONS, MKE AND WAUK CO	
								CONST/TMP PROJECTS	
								SE FREEWAY-ZOO INTERCHANGE	NON-FEDERAL
2015	1693-35-96	02/25/15	211	LFA	MISC	0.000	VAR HWY	COMPUTER OPTIMIZATION TRAFFIC SGNLS	\$0 - \$99,999
								CAPITOL AND FOND DU LAC CORRIDORS	
								CONST/103 TRAFFIC SIGNALS	
								CONGESTION MITIGATION AND AIR QUALITY (CMA	CONGESTION MITIGATIO
2015	1693-35-97	02/25/15	211	LFA	MISC	0.000	VAR HWY	COMPUTER OPTIMIZATION TRAFFIC SGNLS	\$0 - \$99,999
								34 VARIOUS LOCATIONS	
								CONST/TRAFFIC SIGNALS	
								CONGESTION MITIGATION AND AIR QUALITY (CMA	CONGESTION MITIGATIO
2015	1693-44-70	07/25/15	211	LFA	MISC	0.000	VAR HWY	BICYCLE LANE INSTALLATIONS	\$250,000 - \$499,999
								VARIOUS ROADWAYS, CITY OF MILWAUKEE	
								CONST/INSTALL BICYCLE LANES	
								CONGESTION MITIGATION AND AIR QUALITY (CMA	CMAQ-CONGESTION MIT.
2015	2025-01-72	05/12/15	305	LET	TOSIG	0.000	VAR HWY	WEST CAPITOL DRIVE (STH 190)	\$1,000,000 - \$1,999,999
								12 CONNECTING HWY INTERSECTIONS	
								CONST/TRAFFIC SIGNALS/FLASHERS	
								INTELLIGENT TRANSPORTATION SYSTEMS (ITS)	NON-FEDERAL
2015	2025-01-92	05/25/15	305	LFA	TOSIG	0.000	VAR HWY	WEST CAPITOL DRIVE (STH 190)	\$500,000 - \$749,999
								12 CONNECTING HWY INTERSECTIONS	
								CONST/TRAFFIC SIGNALS/FLASHERS	
								INTELLIGENT TRANSPORTATION SYSTEMS (ITS)	NON-FEDERAL
2015	2160-16-00	07/25/15	211	C/E	MISC	0.000	VAR HWY	S 76TH ST AND W LAYTON AVE	\$0 - \$99,999
								W PARKVIEW-W FOREST HOME&92ND-76TH	
								PE/ADAPTIVE TRAFFIC SIGNAL SYSTEM	
								CONGESTION MITIGATION AND AIR QUALITY (CMA	CONGESTION MITIGATIO

**2015-2018 FINAL STIP Project Listing  
SE Region  
MILWAUKEE County**

Year	Project	Schd Dt	Pgm	Contract Type	Concept	Net Miles	HWY	Project Description WISDOT Program	Estimate Anticipated Funding
2015	2984-04-71	05/12/15	305	LET	TOSIG	0.000	VAR HWY	VARIOUS HIGHWAYS	\$100,000 - \$249,999
								FOND DU LAC & MCKINLEY/6TH INERSECT	
								CONST/TRAFFIC SIGNALS/FLASHERS	
								INTELLIGENT TRANSPORTATION SYSTEMS (ITS)	NON-FEDERAL
2015	2984-04-91	05/25/15	305	LFA	TOSIG	0.000	VAR HWY	VARIOUS HIGHWAYS	\$0 - \$99,999
								3 CONNECTING HWY INTERSECTIONS	
								CONST/TRAFFIC SIGNALS/FLASHERS	
								INTELLIGENT TRANSPORTATION SYSTEMS (ITS)	NON-FEDERAL
2015	2984-04-97	05/25/15	206	LFA	MISC	0.000	VAR HWY	VARIOUS LOCATIONS	\$100,000 - \$249,999
								6 LOCAL INTERSECTIONS	
								CONST/INSTALL TRAF SIGNAL/FLASHERS	
								SAFETY (REGULAR HSIP)	HWY SFE S-LU EXT
2015	2984-08-95	01/25/15	206	LFA	MISC	0.000	VAR HWY	CITY OF MILWAUKEE VARIOUS LOCATIONS	\$250,000 - \$499,999
								10 LOCAL INTERSECTIONS	
								PE/INSTALL OVERHEAD MAST ARMS	
								SAFETY (REGULAR HSIP)	HWY SFE S-LU EXT
2015	2984-44-00	02/25/15	211	C/E	MISC	0.000	VAR HWY	ATC CONTROLLER & COMM UPGRADE GR 1	\$100,000 - \$249,999
								73 INTERSECTIONS	
								PE/VARIOUS CORRIDORS N-W	
								CONGESTION MITIGATION AND AIR QUALITY (CMA	CONGESTION MITIGATIO
2015	2984-45-00	02/25/15	211	C/E	MISC	0.000	VAR HWY	ATC CONTROLLER & COMM UPGRADE GR 2	\$100,000 - \$249,999
								71 INTERSECTIONS	
								PE/CAPITOL/FOND DU LAC/HAMPTON CORR	
								CONGESTION MITIGATION AND AIR QUALITY (CMA	CONGESTION MITIGATIO
2015	2984-47-00	07/25/15	211	C/E	MISC	0.000	VAR HWY	ATC CONTROLLER & COMM UPGRADE GR 4	\$100,000 - \$249,999
								65 INTERSECTIONS	
								PE/VARIOUS CORRIDORS (NORTHSIDE)	

**2015-2018 FINAL STIP Project Listing  
SE Region  
MILWAUKEE County**

Year	Project	Schd Dt	Pgm	Contract Type	Concept	Net Miles	HWY	Project Description WISDOT Program	Estimate Anticipated Funding
								CONGESTION MITIGATION AND AIR QUALITY (CMA	CONGESTION MITIGATIO
2015	3700-20-74	05/12/15	305	LET	TOSIG	0.000	VAR HWY	REPLACE EXISTING SIGNALS, MILW/WAUK	\$1,000,000 - \$1,999,999
								VARIOUS LOCATIONS	
								TRAFFI/REPLACE SIGNALS MILW/WAUK CO	
								INTELLIGENT TRANSPORTATION SYSTEMS (ITS)	NON-FEDERAL
2015	4740-58-10	03/25/15	305	MIS	TOPM	0.000	VAR HWY	PAVEMENT MARKING 2015, MILWAUKEE CO	\$0 - \$99,999
								LOCATIONS ON STN PER ANNUAL PLAN	
								CONST / PAVEMENT MARKING TMA	
								STATE HIGHWAY OPERATIONS PROGRAM	SURFACE TRANS FLEX M
2016	1693-35-93	07/25/16	211	LFA	MISC	0.000	VAR HWY	INSTALLATION OF TRANSIT PRIORITY	\$750,000 - \$999,999
								EXPRESS BUS/TROLLEY CIRCULATOR RTES	
								PE / 100 INTERSECTIONS	
								CONGESTION MITIGATION AND AIR QUALITY (CMA	CONGESTION MITIGATIO
2016	2984-48-00	07/25/16	211	C/E	MISC	0.000	VAR HWY	ATC CONTROLLER & COMM UPGRADE GR 5	\$100,000 - \$249,999
								88 INTERSECTIONS	
								PE/VARIOUS CORRIDORS (SOUTH SIDE)	
								CONGESTION MITIGATION AND AIR QUALITY (CMA	CONGESTION MITIGATIO
2017	2984-44-90	03/25/17	211	LFA	MISC	0.000	VAR HWY	ATC CONTROLLER & COMM UPGRADE GR 1	\$1,000,000 - \$1,999,999
								73 INTERSECTIONS	
								CONST/VARIOUS CORRIDORS N-W	
								CONGESTION MITIGATION AND AIR QUALITY (CMA	CONGESTION MITIGATIO
2017	2984-45-90	07/25/17	211	LFA	MISC	0.000	VAR HWY	ATC CONTROLLER & COMM UPGRADE GR 2	\$1,000,000 - \$1,999,999
								71 INTERSECTIONS	
								CONS/CAPITOL/FONDDULAC/HAMPTON CORR	
								CONGESTION MITIGATION AND AIR QUALITY (CMA	CONGESTION MITIGATIO
2017	2984-47-90	07/25/17	211	LFA	MISC	0.000	VAR HWY	ATC CONTROLLER & COMM UPGRADE GR 4	\$1,000,000 - \$1,999,999
								65 INTERSECTIONS	

**2015-2018 FINAL STIP Project Listing  
SE Region  
MILWAUKEE County**

Year	Project	Sch Dt	Pgm	Contract Type	Concept	Net Miles	HWY	Project Description WISDOT Program	Estimate Anticipated Funding
								CONST/VARIOUS CORRIDORS (NORTHSIDE)	
								CONGESTION MITIGATION AND AIR QUALITY (CMA	CONGESTION MITIGATIO
2018	1060-35-81	01/09/18	301ZO	LET	MISC	5.950	VAR HWY	ZOO IC, LANDSCAPING	\$500,000 - \$749,999
								ZOO IC PROJECT LIMITS	
								CONST/LANDSCAPING	
								SE FREEWAY-ZOO INTERCHANGE	NON-FEDERAL
2018	2160-16-70	10/25/18	211	LLC	MISC	0.000	VAR HWY	S 76TH ST AND W LAYTON AVE	\$250,000 - \$499,999
								W PARKVIEW-W FOREST HOME&92ND-76TH	
								CONS/ADAPTIVE TRAFFIC SIGNAL SYSTEM	
								CONGESTION MITIGATION AND AIR QUALITY (CMA	CONGESTION MITIGATIO
2018	2984-48-90	11/25/18	211	LFA	MISC	0.000	VAR HWY	ATC CONTROLLER & COMM UPGRADE GR 5	\$1,000,000 - \$1,999,999
								88 INTERSECTIONS	
								CONS/VARIOUS CORRIDORS (SOUTH SIDE)	
								CONGESTION MITIGATION AND AIR QUALITY (CMA	CONGESTION MITIGATIO

**2015-2018 FINAL STIP Project Listing  
SE Region  
OZAUKEE County**

Year	Project	Schd Dt	Pgm	Contract Type	Concept	Net Miles	HWY	Project Description WISDOT Program	Estimate Anticipated Funding
2015	4819-01-50	06/25/15	207	R/R	MISC	0.000		JAY ROAD, TOWN OF FREDONIA	\$100,000 - \$249,999
								LOCAL ROAD	
								RR CROSSING NO 387 135B, WSOR	
								SAFETY - RAILROAD WARNING DEVICES	NON-FEDERAL
	1450-00-01		303	I/E	BRRHB	0.000	IH 043	NORTH SOUTH FREEWAY	\$250,000 - \$499,999
								CTH KK & PEEBLE BEACH RD BRIDGES	
								PE/BRIDGE DECK REPLACEMENT	
								BACKBONE	NATIONAL HIGHWAY PER
2018	1450-02-70	09/11/18	303	LET	BRRHB	18.700	IH 043	NORTH SOUTH FREEWAY	\$9,000,000 - \$9,999,999
								STH 60 TO N OZAUKEE CO LINE	
								CONST/BRIDGE REHAB	
								BACKBONE	NATIONAL HIGHWAY PER
2015	2697-00-75	11/10/15	206	LET	RESURF	1.300	LOC STR	MAIN STREET	\$750,000 - \$999,999
								DIVISION ST TO CONCORD PL	
								CONST/RESURFACING	
								STP URBAN OVER 200,000	STP MADISON/MILW/RND
2016	2695-10-70	05/10/16	206	LET	MISC	0.200	LOC STR	CTH V	\$500,000 - \$749,999
								INTERSECTION WITH CTH W	
								CONST/INTERSEC MODIFICATION - DAAR	
								SAFETY (REGULAR HSIP)	HIGHWAY SAFETY IMP P
2017	4880-01-70	09/12/17	206	LET	RECST	1.400	LOC STR	CTH D (MAIN STREET)	\$3,000,000 - \$3,999,999
								WEST VILLAGE LIMITS - CTH LL	
								CONST/RECONSTRUCTION	
								STP RURAL	STP <5K POP - MAP 21
2015	2270-04-20	07/25/15	303	R/E	RESURF	0.000	STH 057	STH 57-Vil Brown Deer & City Mequon	\$250,000 - \$499,999
								Teutonia Avenue to Mequon Road	
								R.E./Mill & Overlay	

**2015-2018 FINAL STIP Project Listing  
SE Region  
OZAUKEE County**

Year	Project	Sch Dt	Pgm	Contract Type	Concept	Net Miles	HWY	Project Description WISDOT Program	Estimate Anticipated Funding
								STATE 3R	NON-FEDERAL
2015	2310-14-20	07/25/15	303	R/E	MISC	0.100	STH 060	JACKSON - GRAFTON	\$100,000 - \$249,999
								CTH Y INTERSECTION	
								RE/RECONSTRUCT, PRESERVATION	
								STATE 3R	NON-FEDERAL
2015	4745-58-10	03/25/15	305	MIS	TOPM	0.000	VAR HWY	PAVEMENT MARKING 2015, OZAUKEE CO	\$0 - \$99,999
								LOCATIONS ON STN PER ANNUAL PLAN	
								CONST / PAVEMENT MARKING TMA	
								STATE HIGHWAY OPERATIONS PROGRAM	SURFACE TRANS FLEX M

**2015-2018 FINAL STIP Project Listing  
SE Region  
RACINE County**

Year	Project	Schd Dt	Pgm	Contract Type	Concept	Net Miles	HWY	Project Description WISDOT Program	Estimate Anticipated Funding
2018	1035-01-72	12/11/18	301NS	LET	RECST	0.000		N-S FREEWAY, 7 MILE RD INTERCHANGE	\$2,000,000 - \$2,999,999
								7 MILE ROAD	
								CONSTR/RECONSTRUCT	
								SE FREEWAY-I94 KEN/RAC/MIL	NATIONAL HIGHWAY PER
	3756-01-00		206	I/E	MISC	0.000	CTH FF	CTH FF	\$0 - \$99,999
								CTH DD TO WEST STREET	
								PE/SAFETY HSIP	
								SAFETY - HIGH RISK RURAL ROADS	HSIP-HIGH RISK RU RD
2016	3756-01-70	02/09/16	206	LET	MISC	0.000	CTH FF	CTH FF	\$100,000 - \$249,999
								CTH DD TO WEST STREET	
								CONST/SAFETY HSIP	
								SAFETY - HIGH RISK RURAL ROADS	HSIP-HIGH RISK RU RD
	1030-06-02		303	I/E	BRSHRM	0.000	IH 094	NORTH SOUTH FREEWAY	\$0 - \$99,999
								CTH G BRIDGE (B-51-0138)	
								PE/BRIDGE REHAB	
								BACKBONE	NATIONAL HIGHWAY PER
2016	1030-24-40	12/25/16	301NS	UTL	RECST	0.000	IH 094	N-S FREEWAY	\$100,000 - \$249,999
								STH 11 INTERCHANGE	
								UTL/WE ENERGIES ELECTRIC	
								SE FREEWAY-I94 KEN/RAC/MIL	NON-FEDERAL
2016	1030-24-41	12/25/16	301NS	UTL	RECST	0.000	IH 094	N-S FREEWAY	\$0 - \$99,999
								STH 11 INTERCHANGE	
								UTL/WE ENERGIES GAS	
								SE FREEWAY-I94 KEN/RAC/MIL	NON-FEDERAL
2016	1030-24-42	12/25/16	301NS	UTL	RECST	0.000	IH 094	N-S FREEWAY	\$0 - \$99,999
								CTH KR TO STH 11	
								UTL/AT&T WISCONSIN	

**2015-2018 FINAL STIP Project Listing  
SE Region  
RACINE County**

Year	Project	Schd Dt	Pgm	Contract Type	Concept	Net Miles	HWY	Project Description WISDOT Program	Estimate Anticipated Funding
								SE FREEWAY-I94 KEN/RAC/MIL	NON-FEDERAL
2016	1030-24-43	12/25/16	301NS	UTL	RECST	0.000	IH 094	N-S FREEWAY	\$0 - \$99,999
								STH 11 INTERCHANGE	
								UTL/AT&T WISCONSIN	
								SE FREEWAY-I94 KEN/RAC/MIL	NON-FEDERAL
2016	1030-24-44	12/25/16	301NS	UTL	RECST	0.000	IH 094	N-S FREEWAY	\$0 - \$99,999
								CTH KR TO STH 11	
								UTL/WE ENERGIES ELECTRIC	
								SE FREEWAY-I94 KEN/RAC/MIL	NON-FEDERAL
2016	1030-24-45	12/25/16	301NS	UTL	RECST	0.000	IH 094	N-S FREEWAY	\$0 - \$99,999
								CTH KR TO STH 11	
								UTL/WE ENERGIES GAS	
								SE FREEWAY-I94 KEN/RAC/MIL	NON-FEDERAL
2016	1030-24-46	12/25/16	301NS	UTL	RECST	0.000	IH 094	N-S FREEWAY	\$0 - \$99,999
								CTH KR TO STH 11	
								UTL/TIME WARNER	
								SE FREEWAY-I94 KEN/RAC/MIL	NON-FEDERAL
2016	1030-24-47	12/25/16	301NS	UTL	RECST	0.000	IH 094	N-S FREEWAY	\$0 - \$99,999
								STH 11 INTERCHANGE	
								UTL/TIME WARNER	
								SE FREEWAY-I94 KEN/RAC/MIL	NON-FEDERAL
2016	1030-24-49	12/25/16	301NS	UTL	RECST	0.000	IH 094	N-S FREEWAY	\$0 - \$99,999
								STH 11 INTERCHANGE	
								UTL/MT PLEASANT	
								SE FREEWAY-I94 KEN/RAC/MIL	NON-FEDERAL
2016	1033-02-42	12/25/16	301NS	UTL	RECST	0.000	IH 094	N-S FREEWAY	\$0 - \$99,999
								STH 11 TO STH 20	



**2015-2018 FINAL STIP Project Listing  
SE Region  
RACINE County**

Year	Project	Schd Dt	Pgm	Contract Type	Concept	Net Miles	HWY	Project Description WISDOT Program	Estimate Anticipated Funding
								UTL/AT&T WISCONSIN	
								SE FREEWAY-I94 KEN/RAC/MIL	NON-FEDERAL
2016	1033-02-44	12/25/16	301NS	UTL	RECST	0.000	IH 094	N-S FREEWAY	\$0 - \$99,999
								STH 11 TO STH 20	
								UTL/WE ENERGIES ELECTRIC	
								SE FREEWAY-I94 KEN/RAC/MIL	NON-FEDERAL
2016	1033-02-45	12/25/16	301NS	UTL	RECST	0.000	IH 094	N-S FREEWAY	\$0 - \$99,999
								STH 11 TO STH 20	
								UTL/WE ENERGIES GAS	
								SE FREEWAY-I94 KEN/RAC/MIL	NON-FEDERAL
2016	1033-03-40	12/25/16	301NS	UTL	RECST	0.000	IH 094	N-S FREEWAY	\$0 - \$99,999
								STH 11 TO STH 20	
								UTL/TIME WARNER	
								SE FREEWAY-I94 KEN/RAC/MIL	NON-FEDERAL
2016	1033-03-44	12/25/16	301NS	UTL	MISC	1.970	IH 094	N-S FREEWAY, STH 11 TO STH 20	\$0 - \$99,999
								WEST FRONTAGE RD	
								UTIL/YORKVILLE WATER UTILITY DIST	
								SE FREEWAY-I94 KEN/RAC/MIL	NON-FEDERAL
2016	1033-03-45	12/25/16	301NS	UTL	MISC	0.000	IH 094	N-S FREEWAY, STH 11 TO STH 20	\$0 - \$99,999
								WEST FRONTAGE RD	
								UTIL/YORKVILLE SEWER UTILITY DIST	
								SE FREEWAY-I94 KEN/RAC/MIL	NON-FEDERAL
2017	1030-24-70	01/10/17	301NS	LET	RECST	0.000	IH 094	N-S FREEWAY, STH 11 INTERCHANGE	\$3,000,000 - \$3,999,999
								EAST FRONTAGE RD	
								CONST/NEW ROADWAY	
								SE FREEWAY-I94 KEN/RAC/MIL	NON-FEDERAL
2017	1030-24-71	12/12/17	301NS	LET	RECST	0.000	IH 094	N-S FREEWAY, STH 11 INTERCHANGE	\$11,000,000 - \$11,999,999

**2015-2018 FINAL STIP Project Listing  
SE Region  
RACINE County**

Year	Project	Schd Dt	Pgm	Contract Type	Concept	Net Miles	HWY	Project Description WISDOT Program	Estimate Anticipated Funding
								STH 11, EB AND WB	
								CONST/RECONSTRUCT	
								SE FREEWAY-I94 KEN/RAC/MIL	NATIONAL HIGHWAY PER
2017	1030-24-72	12/12/17	301NS	LET	RECSTE	0.000	IH 094	N-S FREEWAY, STH 11 INTERCHANGE	\$30,000,000 - \$34,999,999
								MAINLINE & RAMPS	
								CONST/RECST	
								SE FREEWAY-I94 KEN/RAC/MIL	NATIONAL HIGHWAY PER
2017	1030-24-74	01/10/17	301NS	LET	RECST	0.000	IH 094	N-S FREEWAY, STH 11 INTERCHANGE	\$3,000,000 - \$3,999,999
								WEST FRONTAGE RD & 58TH RD	
								CONST/NEW ROADWAY	
								SE FREEWAY-I94 KEN/RAC/MIL	NON-FEDERAL
2017	1030-24-77	01/10/17	301NS	LET	RECST	0.000	IH 094	N-S FREEWAY, CTH KR TO STH 11	\$2,000,000 - \$2,999,999
								EAST FRONTAGE RD	
								RECST/RECONSTRUCT	
								SE FREEWAY-I94 KEN/RAC/MIL	NON-FEDERAL
2017	1030-24-78	01/10/17	301NS	LET	RECST	0.000	IH 094	N-S FREEWAY, CTH KR TO STH 11	\$2,000,000 - \$2,999,999
								WEST FRONTAGE RD	
								RECST/RECONSTRUCT	
								SE FREEWAY-I94 KEN/RAC/MIL	NON-FEDERAL
2017	1030-24-79	12/12/17	301NS	LET	RECST	0.000	IH 094	N-S FREEWAY, CTH KR TO STH 11	\$17,000,000 - \$19,999,999
								MAINLINE	
								RECST/RECONSTRUCT	
								SE FREEWAY-I94 KEN/RAC/MIL	NATIONAL HIGHWAY PER
2017	1033-02-77	01/10/17	301NS	LET	RECSTE	0.830	IH 094	N-S FREEWAY, STH 11 TO STH 20	\$2,000,000 - \$2,999,999
								EAST FRONTAGE RD	
								RECST/RECONSTRUCT	
								SE FREEWAY-I94 KEN/RAC/MIL	NON-FEDERAL

**2015-2018 FINAL STIP Project Listing  
SE Region  
RACINE County**

Year	Project	Schd Dt	Pgm	Contract Type	Concept	Net Miles	HWY	Project Description WISDOT Program	Estimate Anticipated Funding
2017	1033-02-78	01/10/17	301NS	LET	RECSTE	0.000	IH 094	N-S FREEWAY, STH 11 TO STH 20	\$2,000,000 - \$2,999,999
								WEST FRONTAGE RD	
								RECST/RECONSTRUCT	
								SE FREEWAY-I94 KEN/RAC/MIL	NON-FEDERAL
2017	1033-02-79	12/12/17	301NS	LET	RECSTE	0.000	IH 094	N-S FREEWAY, STH 11 TO STH 20	\$14,000,000 - \$14,999,999
								MAINLINE	
								RECST/RECONSTRUCT	
								SE FREEWAY-I94 KEN/RAC/MIL	NATIONAL HIGHWAY PER
2017	1035-02-71	01/10/17	301NS	LET	MISC	7.940	IH 094	N-S FREEWAY, CTH KR TO CTH G	\$0 - \$99,999
								MAINLINE ADVANCED/ALT ROUTE SIGNING	
								CONST / SIGNING	
								SE FREEWAY-I94 KEN/RAC/MIL	NON-FEDERAL
2018	1035-01-74	12/11/18	301NS	LET	RECSTE	0.000	IH 094	N-S FREEWAY, 7 MILE RD INTERCHANGE	\$20,000,000 - \$24,999,999
								MAINLINE & RAMPS	
								CONSTR/RECONSTRUCT	
								SE FREEWAY-I94 KEN/RAC/MIL	NATIONAL HIGHWAY PER
2018	1035-01-79	12/11/18	301NS	LET	RECSTE	0.000	IH 094	N-S FREEWAY, CTH G TO 7 MI RD	\$8,000,000 - \$8,999,999
								MAINLINE	
								CONST/RECONSTRUCT	
								SE FREEWAY-I94 KEN/RAC/MIL	NATIONAL HIGHWAY PER
2018	1035-01-82	12/11/18	301NS	LET	RECSTE	0.480	IH 094	N-S FREEWAY, 7 MI RD TO MILW CO LN	\$8,000,000 - \$8,999,999
								MAINLINE	
								RECONST/ Reconstruct	
								SE FREEWAY-I94 KEN/RAC/MIL	NATIONAL HIGHWAY PER
2018	1035-01-83	12/11/18	301NS	LET	RECSTE	0.140	IH 094	N-S FREEWAY, 7 MI RD TO MILW CO LN	\$3,000,000 - \$3,999,999
								MAINLINE (NB NORTH)	
								RECSTE/B-51-143, B-51-60	

**2015-2018 FINAL STIP Project Listing  
SE Region  
RACINE County**

Year	Project	Schd Dt	Pgm	Contract Type	Concept	Net Miles	HWY	Project Description WISDOT Program	Estimate Anticipated Funding
								SE FREEWAY-I94 KEN/RAC/MIL	NATIONAL HIGHWAY PER
2018	1035-01-84	12/11/18	301NS	LET	RECSTE	0.370	IH 094	N-S FREEWAY, 7 MI RD TO MILW CO LN	\$1,000,000 - \$1,999,999
								EAST FRONTAGE RD (NORTH)	
								RECSTE/RECONSTRUCTION EXPANSION	
								SE FREEWAY-I94 KEN/RAC/MIL	NATIONAL HIGHWAY PER
2015	3755-00-71	11/10/15	205	LET	BRRPL	0.090	LOC STR	CTH D (WASHINGTON AVENUE	\$1,000,000 - \$1,999,999
								BRIDGE OVER FOX RIVER B-51-0578	
								CONST/BRIDGE REPLACEMENT	
								LOCAL BRIDGES	NATIONAL HIGHWAY PER
2016	2699-02-70	03/08/16	205	LET	BRRPL	0.000	LOC STR	MALCHINE ROAD	\$100,000 - \$249,999
								BRIDGE OVER WIND LK DRAINAGE CANAL	
								CONST/BRIDGE REPLACEMENT	
								LOCAL BRIDGES	(117) BRIDGE 15% OFF
2016	2703-00-71	11/08/16	205	LET	BRRHB	0.070	LOC STR	MEMORIAL DRIVE	\$250,000 - \$499,999
								BRIDGE OVER ROOT RIVER (P-510-0705)	
								CONST/BRIDGE REHAB DECK OVERLAY	
								LOCAL BRIDGES	NATIONAL HIGHWAY PER
2017	2808-00-70	12/12/17	206	LET	PVRPLA	0.900	LOC STR	CTH MM	\$4,000,000 - \$4,999,999
								STH 31 TO STH 38	
								CONST/PAVEMENT REPLACEMENT	
								STP URBAN 50,000 - 200,000	STP 5-200K POP - MAP
2015	1693-31-72	06/25/15	211	LLC	MISC	0.000	NON HWY	BROWNS LAKE DR/CTH W	\$100,000 - \$249,999
								STH 11 - 840 FT. NE OF FOXTRAIL CIR	
								CONST/PED/BIKE-CMAQ	
								CONGESTION MITIGATION AND AIR QUALITY (CMA	CONGESTION MIG. & AI
2015	1693-34-77	05/25/15	211	LLC	MISC	0.000	NON HWY	LAKE MICHIGAN PHASE 3	\$1,000,000 - \$1,999,999
								AUGUSTA TO MELVIN & DEKOVEN TO 24TH	

**2015-2018 FINAL STIP Project Listing  
SE Region  
RACINE County**

Year	Project	Schd Dt	Pgm	Contract Type	Concept	Net Miles	HWY	Project Description WISDOT Program	Estimate Anticipated Funding
								PE/BIKE/PED PATH	
								CONGESTION MITIGATION AND AIR QUALITY (CMA	CONGESTION MITIGATIO
2015	2704-08-00	02/25/15	211	C/E	MISC	0.000	NON HWY	PIKE RIVER PATHWAY PHASE 7-9	\$0 - \$99,999
								CTH KR TO 0.5 MILES SOUTH OF STH 11	
								PE/PEDESTRIAN PATH	
								CONGESTION MITIGATION AND AIR QUALITY (CMA	CONGESTION MITIGATIO
2017	1693-34-26	07/25/17	211	R/E	MISC	0.000	NON HWY	LAKE MICHIGAN PATHWAY PHASE 4	\$100,000 - \$249,999
								24TH ST TO NORTH SHORE BIKE TRAIL	
								RE/BIKE/PED TRAIL	
								CONGESTION MITIGATION AND AIR QUALITY (CMA	CONGESTION MITIGATIO
2017	2704-08-70	09/25/17	211	LLC	MISC	0.000	NON HWY	PIKE RIVER PATHWAY PHASE 7-9	\$500,000 - \$749,999
								CTH KR TO 0.5 MILES SOUTH OF STH 11	
								CONST/PEDESTRIAN PATH	
								CONGESTION MITIGATION AND AIR QUALITY (CMA	CONGESTION MITIGATIO
2018	1693-34-76	02/25/18	211	LLC	MISC	0.000	NON HWY	LAKE MICHIGAN PATHWAY PHASE 4	\$250,000 - \$499,999
								24TH ST TO NORTH SHORE BIKE TRAIL	
								CONST/BIKE/PED TRAIL	
								CONGESTION MITIGATION AND AIR QUALITY (CMA	CONGESTION MITIGATIO
2015	1320-07-21	07/25/15	303	R/E	RECST	0.000	STH 011	DURAND AVENUE (STH 11)	\$1,000,000 - \$1,999,999
								UNION PACIFIC RR CROSSING	
								RE/BRIDGE REPLACEMENT	
								STATE 3R	NON-FEDERAL
2015	1320-21-20	06/25/15	303	R/E	RECST	0.200	STH 011	DURAND AVE - VILLAGE OF STURTEVANT	\$100,000 - \$249,999
								84TH STREET INTERSECTION	
								RE/RECONSTRUCT W/ NO ADDL LANES	
								STATE 3R	NON-FEDERAL
2015	2390-00-02	12/25/15	303	C/E	RECSTE	0.000	STH 011	STH 11/31 CORRIDOR STUDY	\$250,000 - \$499,999

**2015-2018 FINAL STIP Project Listing  
SE Region  
RACINE County**

Year	Project	Schd Dt	Pgm	Contract Type	Concept	Net Miles	HWY	Project Description WISDOT Program	Estimate Anticipated Funding
								CTH H TO STH 38	
								PA/CORRIDOR STUDY	
								STATE 3R	NON-FEDERAL
2016	1320-19-60	09/13/16	303	LET	RDMTN	2.140	STH 011	DURAND AVE, V STURTEVANT & MT PLSNT	\$500,000 - \$749,999
								92ND ST TO 1500 FT WEST OF STH 31	
								CONST/ROADWY MAINTENANCE, RESURFACE	
								STATE 3R	NON-FEDERAL
2016	1320-20-60	09/13/16	303	LET	RDMTN	2.370	STH 011	DURAND AVE, VILLAGE UNION GROVE	\$750,000 - \$999,999
								CTH C TO 71ST STREET	
								CONST/ROADWY MAINTENANCE, RESURFACE	
								STATE 3R	NON-FEDERAL
2016	1320-21-70	12/13/16	303	LET	RECST	0.200	STH 011	DURAND AVE - VILLAGE OF STURTEVANT	\$1,000,000 - \$1,999,999
								84TH STREET INTERSECTION	
								CONST/RECONSTRUCT W/ NO ADDL LANES	
								STATE 3R	NATIONAL HIGHWAY PER
2016	2260-07-20	10/25/16	303	R/E	MISC	0.000	STH 011	DURAND AVE, CITY OF RACINE	\$750,000 - \$999,999
								KENTUCKY AVE TO KEARNEY AVE	
								RE/RECONSTRUCT	
								STATE 3R	NON-FEDERAL
2016	2260-08-20	10/25/16	303	R/E	MISC	0.380	STH 011	DURAND AVE, CITY OF RACINE	\$500,000 - \$749,999
								KEARNEY AVE TO EAST OF MEMORIAL DR	
								RE/RECONSTRUCT	
								STATE 3R	NON-FEDERAL
2017	1320-00-01	07/25/17	303	C/E	RECSTE	0.000	STH 011	STH 11 CORRIDOR STUDY	\$1,000,000 - \$1,999,999
								CTH W TO IH 94	
								PA/CORRIDOR STUDY	
								STATE 3R	NON-FEDERAL

**2015-2018 FINAL STIP Project Listing  
SE Region  
RACINE County**

Year	Project	Schd Dt	Pgm	Contract Type	Concept	Net Miles	HWY	Project Description WISDOT Program	Estimate Anticipated Funding
2017	1320-07-71	09/12/17	303	LET	RECST	0.060	STH 011	DURAND AVENUE (STH 11)	\$6,000,000 - \$6,999,999
								UNION PACIFIC RAILROAD CROSSING	
								CONST/RECONSTRUCT RR BRIDGE	
								STATE 3R	STP ANY AREAS
	2440-11-01		303	I/E	RECST	1.640	STH 020	WASHINGTON AVE, CITY OF RACINE	\$1,000,000 - \$1,999,999
								WEST BLVD TO MARQUETTE ST	
								PE/RECONSTRUCT	
								STATE 3R	NON-FEDERAL
2015	2250-12-20	07/25/15	303	R/E	MISC	0.000	STH 020	MAIN ST/1ST ST VIL WATERFORD	\$1,000,000 - \$1,999,999
								BUENA PARK RD TO MILW AVE (STH 36)	
								RE/RECONDITION	
								STATE 3R	NON-FEDERAL
2016	2440-09-20	10/25/16	303	R/E	RECST	0.000	STH 020	WASHINGTON AVE, CITY OF RACINE	\$100,000 - \$249,999
								ROOSEVELT AVE TO LATHROP AVE	
								RE/RECONSTRUCT	
								STATE 3R	NON-FEDERAL
2016	2440-10-20	10/25/16	303	R/E	RECST	0.000	STH 020	WASHINGTON AVE, CITY OF RACINE	\$250,000 - \$499,999
								LATHROP AVE TO WEST BLVD	
								RE/RECONSTRUCT	
								STATE 3R	NON-FEDERAL
2017	1033-02-71	12/12/17	301NS	LET	RECST	2.250	STH 020	N-S FREEWAY, STH 20 INTERCHANGE	\$13,000,000 - \$13,999,999
								LOCAL ROAD/CROSS ROADS	
								CONST/RECONSTRUCT	
								SE FREEWAY-I94 KEN/RAC/MIL	NATIONAL HIGHWAY PER
2017	2340-00-76	03/14/17	301NS	LET	RECSTE	0.090	STH 020	STH 20	\$3,000,000 - \$3,999,999
								INTERSECTION WITH CTH C	
								CONST/INTERSECTION MODIFICATION	

**2015-2018 FINAL STIP Project Listing  
SE Region  
RACINE County**

Year	Project	Schd Dt	Pgm	Contract Type	Concept	Net Miles	HWY	Project Description WISDOT Program	Estimate Anticipated Funding
								SE FREEWAY-I94 KEN/RAC/MIL	NON-FEDERAL
2017	2440-12-60	09/12/17	303	LET	RDMTN	1.640	STH 020	WASHINGTON AVE, CITY OF RACINE	\$750,000 - \$999,999
								WEST BLVD TO MARQUETTE STREET	
								CONST/ROADWY MAINTENANCE, RESURFACE	
								STATE 3R	NON-FEDERAL
2015	2390-09-20	07/25/15	303	R/E	MISC	1.600	STH 031	GREEN BAY ROAD	\$500,000 - \$749,999
								STH 20 TO CTH MM	
								RE/RESURFACE	
								STATE 3R	NON-FEDERAL
2018	2390-09-70	09/11/18	303	LET	RESURF	1.600	STH 031	GREEN BAY ROAD	\$4,000,000 - \$4,999,999
								STH 20 TO CTH MM	
								CONST/RESURFACE	
								STATE 3R	NAT'L HWY SYSTEM
	2350-25-00		303	I/E	RESURF	1.720	STH 032	DOUGLAS AVE, VILLAGE OF CALEDONIA	\$3,000,000 - \$3,999,999
								5 MILE RD TO 1/2 MILE NORTH STH 31	
								PE/RESURFACING	
								STATE 3R	NON-FEDERAL
2015	2350-00-20	03/25/15	303	R/E	RECST	0.000	STH 032	HAMILTON ST/DOUGLAS AV, C OF RACINE	\$500,000 - \$749,999
								MAIN STREET TO GOOLD STREET	
								RE / RECONSTRUCT	
								STATE 3R	NON-FEDERAL
2016	2350-26-00	08/25/16	303	C/E	RECSTE	8.580	STH 032	DOUGLAS AVE	\$1,000,000 - \$1,999,999
								4 MILE RD TO STH 100 INCLUDE STH 31	
								PE/STH 32/STH 31 CORRIDOR STUDY	
								STATE 3R	NON-FEDERAL
2017	2350-00-70	09/12/17	303	LET	RECST	0.010	STH 032	HAMILTON ST/DOUGLAS AV, C OF RACINE	\$6,000,000 - \$6,999,999
								MAIN STREET TO GOOLD STREET	



**2015-2018 FINAL STIP Project Listing  
SE Region  
RACINE County**

Year	Project	Schd Dt	Pgm	Contract Type	Concept	Net Miles	HWY	Project Description WISDOT Program	Estimate Anticipated Funding
								CONST / RECONSTRUCT	
								STATE 3R	STP ANY AREAS
2018	2350-09-71	09/11/18	303	LET	RESURF	1.300	STH 032	RACINE TO MILWAUKEE ROAD	\$4,000,000 - \$4,999,999
								FIVE MILE ROAD TO STH 31	
								CONST/RESURFACE	
								STATE 3R	NAT'L HWY SYSTEM
2016	2240-18-20	05/25/16	303	R/E	MISC	0.050	STH 036	STH 36	\$100,000 - \$249,999
								INTERSECT WITH CTH Y	
								RE/TURNING LANES - HSIP SAFETY	
								SAFETY (REGULAR HSIP)	NON-FEDERAL
2017	2240-18-70	07/11/17	303	LET	MISC	0.050	STH 036	STH 36	\$1,000,000 - \$1,999,999
								INTERSECT WITH CTH Y	
								CONST/TURNING LANES - HSIP SAFETY	
								SAFETY (REGULAR HSIP)	HIGHWAY SAFETY IMP P
	2290-22-00		303	I/E	RESURF	2.100	STH 038	NORTHWESTERN AVE	\$500,000 - \$749,999
								CTH MM TO CTH K	
								PE/RESURFACING	
								STATE 3R	NAT'L HWY SYSTEM
2015	2290-17-70	09/08/15	303	LET	RECST	0.000	STH 038	NORTHWESTERN AVE, CITY OF RACINE	\$6,000,000 - \$6,999,999
								GOLF AVENUE TO MEMORIAL DRIVE	
								CONST/RECONSTRUCT	
								STATE 3R	NATIONAL HIGHWAY PER
2015	1330-00-01	12/25/15	303	C/E	RECSTE	0.000	STH 083	STH 83 CORRIDOR STUDY	\$100,000 - \$249,999
								KENOSHA CO LINE TO BURLINGTON BYPAS	
								PA/CORRIDOR STUDY	
								STATE 3R	NON-FEDERAL
2018	1300-09-70	09/11/18	303	LET	RECST	7.190	STH 083	NORTHWEST HIGHWAY (STH 83)	\$9,000,000 - \$9,999,999

**2015-2018 FINAL STIP Project Listing  
SE Region  
RACINE County**

Year	Project	Schd Dt	Pgm	Contract Type	Concept	Net Miles	HWY	Project Description WISDOT Program	Estimate Anticipated Funding
								STH 20 TO IH 43	
								CONST/RECONSTRUCT	
								STATE 3R	STP ANY
2017	3370-05-70	09/12/17	303	LET	RESURF	4.800	STH 142	BUSHNELL ROAD	\$5,000,000 - \$5,999,999
								BURLINGTON CTY LMT TO KENOSHA CO LN	
								CONST /REMOVE RR BRIDGE/RESURFACE	
								STATE 3R	STP ANY AREA
2017	2430-06-70	09/12/17	303	LET	RECST	3.500	USH 045	COLONY AVENUE	\$7,000,000 - \$7,999,999
								STH 20 TO 7TH AVENUE	
								CONST./RECSONSTRUCTION	
								STATE 3R	STP STATE FLEXIBLE O
2015	4751-58-10	03/25/15	305	MIS	TOPM	0.000	VAR HWY	PAVEMENT MARKING 2015, RACINE CO	\$0 - \$99,999
								LOCATIONS ON STN PER ANNUAL PLAN	
								CONST / PAVEMENT MARKING TMA	
								STATE HIGHWAY OPERATIONS PROGRAM	SURFACE TRANS FLEX M



**2015-2018 FINAL STIP Project Listing  
SE Region  
SOUTHEAST REGION WIDE County**

Year	Project	Sch Dt	Pgm	Contract Type	Concept	Net Miles	HWY	Project Description WISDOT Program	Estimate Anticipated Funding
								STATE 3R	NON-FEDERAL
	4890-00-02		303	I/E	RDMTN	0.000	VAR HWY	VARIOUS LOCATIONS	\$0 - \$99,999
								CRACK SEALING - FY2017	
								PE/CRACK SEALING	
								STATE 3R	NON-FEDERAL
	4890-00-03		303	I/E	RDMTN	0.000	VAR HWY	VARIOUS LOCATIONS	\$0 - \$99,999
								CRACK SEALING - FY2018	
								PE/CRACK SEALING	
								STATE 3R	NON-FEDERAL
	4890-00-04		303	I/E	RDMTN	0.000	VAR HWY	VARIOUS LOCATIONS	\$0 - \$99,999
								CRACK SEALING - FY2019	
								PE/CRACK SEALING	
								STATE 3R	NON-FEDERAL
	4890-00-05		303	I/E	RDMTN	0.000	VAR HWY	VARIOUS LOCATIONS	\$0 - \$99,999
								CRACK SEALING - FY2020	
								PE/CRACK SEALING	
								STATE 3R	NON-FEDERAL
	4890-00-06		303	I/E	RDMTN	0.000	VAR HWY	VARIOUS LOCATIONS	\$0 - \$99,999
								CRACK SEALING - FY2021	
								PE/CRACK SEALING	
								STATE 3R	NON-FEDERAL
2015	1000-20-67	05/12/15	305	LET	TOS	0.000	VAR HWY	VARIOUS FREEWAYS	\$750,000 - \$999,999
								SIGN BRIDGE REPAIR & REPLACE FY2015	
								CONST/SIGN BRIDGE REPAIR & REPLACE	
								STATE HIGHWAY OPERATIONS PROGRAM	NON-FEDERAL
2015	1000-68-90	05/12/15	305	LET	TOE	0.000	VAR HWY	VARIOUS HIGHWAYS	\$250,000 - \$499,999
								HIGHWAY LIGHTING MAINTENANCE 2015	

**2015-2018 FINAL STIP Project Listing  
SE Region  
SOUTHEAST REGION WIDE County**

Year	Project	Schd Dt	Pgm	Contract Type	Concept	Net Miles	HWY	Project Description WISDOT Program	Estimate Anticipated Funding
								CONST/CLEAN & RELAMP LTG SYSTEMS	
								STATE HIGHWAY OPERATIONS PROGRAM	SURFACE TRANS FLEX -
2015	4890-00-71	07/14/15	303	LET	RDMTN	0.000	VAR HWY	VARIOUS LOCATIONS	\$1,000,000 - \$1,999,999
								CRACK SEALING - FY2016	
								CONST/CRACK SEALING	
								STATE 3R	NON-FEDERAL
2016	1000-04-70	09/13/16	303	LET	RESURF	0.000	VAR HWY	VARIOUS HIGHWAYS	\$1,000,000 - \$1,999,999
								VARIOUS PARK AND RIDE LOCATIONS	
								CONST/RESURFACE PARK & RIDE LOTS	
								STATE 3R	NON-FEDERAL
2016	1000-20-68	04/12/16	305	LET	TOS	0.000	VAR HWY	SIGN BRIDGE REPAIR & REPLACE FY16	\$500,000 - \$749,999
								SIGN BRIDGE REPLACEMENT FY2016	
								CONST/SIGN BRIDGE REPAIR & REPLACE	
								STATE HIGHWAY OPERATIONS PROGRAM	NON-FEDERAL
2016	1000-68-91	05/10/16	305	LET	TOE	0.000	VAR HWY	VARIOUS HIGHWAYS	\$250,000 - \$499,999
								HIGHWAY LIGHTING MAINTENANCE 2016	
								CONST/CLEAN & RELAMP LTG SYSTEMS	
								STATE HIGHWAY OPERATIONS PROGRAM	SURFACE TRANS FLEX -
2016	1000-77-15	04/12/16	305	LET	TOPM	0.000	VAR HWY	EPOXY PAVEMENT MARKING - 2016	\$250,000 - \$499,999
								LOCATIONS ON STN PER ANNUAL PLAN	
								CONST/PAVEMENT MARKING	
								STATE HIGHWAY OPERATIONS PROGRAM	SURFACE TRANS FLEX -
2016	1000-77-16	05/10/16	305	LET	TOPM	0.000	VAR HWY	SPECIAL PAVEMENT MARKING - 2016	\$100,000 - \$249,999
								LOCATIONS ON STN PER ANNUAL PLAN	
								CONST/ PAVEMENT MARKING	
								STATE HIGHWAY OPERATIONS PROGRAM	SURFACE TRANS FLEX -
2016	4890-00-72	07/12/16	303	LET	RDMTN	0.000	VAR HWY	VARIOUS LOCATIONS	\$1,000,000 - \$1,999,999

**2015-2018 FINAL STIP Project Listing  
SE Region  
SOUTHEAST REGION WIDE County**

Year	Project	Schd Dt	Pgm	Contract Type	Concept	Net Miles	HWY	Project Description WISDOT Program	Estimate Anticipated Funding
								CRACK SEALING - FY2017	
								CONST/CRACK SEALING	
								STATE 3R	NON-FEDERAL
2017	1000-20-63	04/11/17	305	LET	TOS	0.000	VAR HWY	VARIOUS FREEWAYS	\$100,000 - \$249,999
								SIGN BRIDGE REPAIR FY2017	
								CONST/SIGN BRIDGE REPAIR	
								STATE HIGHWAY OPERATIONS PROGRAM	NON-FEDERAL
2017	1000-20-69	03/14/17	305	LET	TOS	0.000	VAR HWY	VARIOUS FREEWAYS	\$250,000 - \$499,999
								SIGN BRIDGE REPLACEMENT FY2017	
								CONST/SIGN BRIDGE REPLACEMENT	
								STATE HIGHWAY OPERATIONS PROGRAM	NON-FEDERAL
2017	1000-68-92	05/09/17	305	LET	TOE	0.000	VAR HWY	VARIOUS HIGHWAYS	\$250,000 - \$499,999
								HIGHWAY LIGHTING MAINTENANCE 2017	
								CONST/CLEAN & RELAMP LTG SYSTEMS	
								STATE HIGHWAY OPERATIONS PROGRAM	SURFACE TRANS FLEX -
2017	1000-77-17	04/11/17	305	LET	TOPM	0.000	VAR HWY	EPOXY PAVEMENT MARKING - 2017	\$250,000 - \$499,999
								LOCATIONS ON STN PER ANNUAL PLAN	
								CONST/PAVEMENT MARKING	
								STATE HIGHWAY OPERATIONS PROGRAM	SURFACE TRANS FLEX -
2017	1000-77-18	05/09/17	305	LET	TOPM	0.000	VAR HWY	SPECIAL PAVEMENT MARKING - 2017	\$100,000 - \$249,999
								LOCATIONS ON STN PER ANNUAL PLAN	
								CONST/ PAVEMENT MARKING	
								STATE HIGHWAY OPERATIONS PROGRAM	SURFACE TRANS FLEX -
2017	4890-00-73	07/11/17	303	LET	RDMTN	0.000	VAR HWY	VARIOUS LOCATIONS	\$1,000,000 - \$1,999,999
								CRACK SEALING - FY2018	
								CONST/CRACK SEALING	
								STATE 3R	NON-FEDERAL

**2015-2018 FINAL STIP Project Listing  
SE Region  
SOUTHEAST REGION WIDE County**

Year	Project	Schd Dt	Pgm	Contract Type	Concept	Net Miles	HWY	Project Description WISDOT Program	Estimate Anticipated Funding
2018	1000-06-21	06/25/18	303	R/E	MISC	0.000	VAR HWY	VARIOUS HIGHWAYS	\$12,000,000 - \$12,999,999
								NON-LET LEVEL OF EFFORT, FY2018	
								RE/REAL ESTATE ACQUISITION	
								STATE 3R	NON-FEDERAL
2018	1000-20-64	04/10/18	305	LET	TOS	0.000	VAR HWY	VARIOUS FREEWAYS	\$100,000 - \$249,999
								SIGN BRIDGE REPAIR FY2018	
								CONST/SIGN BRIDGE REPAIR	
								STATE HIGHWAY OPERATIONS PROGRAM	NON-FEDERAL
2018	1000-20-70	03/13/18	305	LET	TOS	0.000	VAR HWY	VARIOUS FREEWAYS	\$250,000 - \$499,999
								SIGN BRIDGE REPLACEMENT FY2018	
								CONST/SIGN BRIDGE REPLACEMENT	
								STATE HIGHWAY OPERATIONS PROGRAM	NON-FEDERAL
2018	1000-68-93	05/08/18	305	LET	TOE	0.000	VAR HWY	VARIOUS HIGHWAYS	\$250,000 - \$499,999
								HIGHWAY LIGHTING MAINTENANCE 2018	
								CONST/CLEAN & RELAMP LTG SYSTEMS	
								STATE HIGHWAY OPERATIONS PROGRAM	SURFACE TRANS FLEX -
2018	1000-77-19	04/10/18	305	LET	TOPM	0.000	VAR HWY	EPOXY PAVEMENT MARKING - 2018	\$250,000 - \$499,999
								LOCATIONS ON STN PER ANNUAL PLAN	
								CONST/PAVEMENT MARKING	
								STATE HIGHWAY OPERATIONS PROGRAM	SURFACE TRANS FLEX -
2018	1000-77-20	05/08/18	305	LET	TOPM	0.000	VAR HWY	SPECIAL PAVEMENT MARKING - 2018	\$100,000 - \$249,999
								LOCATIONS ON STN PER ANNUAL PLAN	
								CONST/ PAVEMENT MARKING	
								STATE HIGHWAY OPERATIONS PROGRAM	SURFACE TRANS FLEX -
2018	4890-00-74	07/10/18	303	LET	RDMTN	0.000	VAR HWY	VARIOUS LOCATIONS	\$1,000,000 - \$1,999,999
								CRACK SEALING - FY2019	

**2015-2018 FINAL STIP Project Listing  
SE Region  
SOUTHEAST REGION WIDE County**

<b>Year</b>	<b>Project</b>	<b>Sch Dt</b>	<b>Pgm</b>	<b>Contract Type</b>	<b>Concept</b>	<b>Net Miles</b>	<b>HWY</b>	<b>Project Description WISDOT Program</b>	<b>Estimate Anticipated Funding</b>
								CONST/CRACK SEALING	
								STATE 3R	NON-FEDERAL



**2015-2018 FINAL STIP Project Listing  
SE Region  
WALWORTH County**

Year	Project	Schd Dt	Pgm	Contract Type	Concept	Net Miles	HWY	Project Description WISDOT Program	Estimate Anticipated Funding
2017	3840-01-71	03/14/17	206	LET	RECOND	4.100	CTH H	CTH H	\$2,000,000 - \$2,999,999
								VOSS ROAD - CTH A	
								CONST/RECONDITION/SURFACE	
								STP RURAL	STP <5K POP - MAP 21
	1090-36-00		303	I/E	BRRHB	0.050	IH 043	ROCK FREEWAY	\$0 - \$99,999
								CTH D BRIDGE	
								PE / BRIDGE DECK OVERLAY	
								BACKBONE	NATIONAL HIGHWAY PER
2015	1090-37-70	08/11/15	303	LET	MISC	1.950	IH 043	BEAM GUARD END TREATMENTS	\$500,000 - \$749,999
								6 LOCATIONS	
								CONST/SAFETY	
								SAFETY (REGULAR HSIP)	HIGHWAY SAFETY IMP P
2016	1090-33-71	02/09/16	303	LET	BRRHB	0.030	IH 043	ROCK FREEWAY	\$1,000,000 - \$1,999,999
								SB ELM RIDGE RD BRIDGE B-64-123	
								CONST/BRIDGE DECK REPLACEMENT	
								BACKBONE	NATIONAL HIGHWAY PER
2018	1090-16-70	09/11/18	303	LET	RESURF	26.900	IH 043	ROCK FREEWAY	\$60,000,000 - \$69,999,999
								ROCK COUNTY LINE TO USH 12	
								CONST/RUBBLIZE, OVERLAY	
								BACKBONE	NATIONAL HIGHWAY PER
2015	3841-00-71	11/10/15	205	LET	BRRPL	0.000	LOC STR	BORG ROAD	\$500,000 - \$749,999
								BRIDGE OVER SWAN CREEK (P-64-0084)	
								CONST/BRIDGE REPLACEMENT	
								LOCAL BRIDGES	BRIDGE PROG 15% OFF
2016	3841-04-70	02/25/16	211	LLC	MISC	0.000	NON HWY	CTH NN PEDESTRIAN/BIKE TRAIL	\$250,000 - \$499,999
								CITY OF ELKHORN TO WHITE RIVR TRAIL	
								CONST/PED/BIKE TRAIL	

**2015-2018 FINAL STIP Project Listing  
SE Region  
WALWORTH County**

Year	Project	Schd Dt	Pgm	Contract Type	Concept	Net Miles	HWY	Project Description WISDOT Program	Estimate Anticipated Funding
								CONGESTION MITIGATION AND AIR QUALITY (CMA	CONGESTION MITIGATIO
2015	1320-17-20	07/25/15	303	R/E	RESURF	0.000	STH 011	JANESVILLE - DELAVAN	\$2,000,000 - \$2,999,999
								USH 14/STH 89 TO TURTLE CREEK DRIVE	
								RE/ RESURFACE/ PREVENTIVE MAINT	
								STATE 3R	NON-FEDERAL
2018	1320-17-70	09/11/18	303	LET	RESURF	4.260	STH 011	JANESVILLE - DELAVAN	\$3,000,000 - \$3,999,999
								USH 14/STH 89 TO TURTLE CREEK DRIVE	
								CONST/ RESURFACE/ PREVENTIVE MAINT	
								STATE 3R	NAT'L HWY SYSTEM
2015	2698-03-21	10/25/15	303	R/E	MISC	5.200	STH 020	EAST TROY - RACINE	\$1,000,000 - \$1,999,999
								IH 43 TO HONEY CREEK RD	
								RE/ PHASE 2 / RECONSTRUCT	
								STATE 3R	NON-FEDERAL
2016	3130-06-21	07/25/16	303	R/E	RECST	7.350	STH 020	WHITEWATER - EAST TROY	\$2,000,000 - \$2,999,999
								STH 67 TO TOWNLINE ROAD	
								RE/RECONSTRUCT W/O ADDITIONAL LANES	
								STATE 3R	NON-FEDERAL
	3170-01-10		303	I/E	RECSTE	4.200	STH 050	DELAVAN TO LAKE GENEVA RD (STH 50)	\$2,000,000 - \$2,999,999
								NORTH SHORE DRIVE TO STH 67	
								PE/RECONSTRUCT W/ADDITIONAL LANE	
								STATE 3R	STP ANY AREAS
2015	3110-02-22	10/25/15	303	R/E	MISC	0.320	STH 059	ELKHORN ROAD, CITY OF WHITEWATER	\$0 - \$99,999
								SUNRISE LANE TO COX ROAD	
								RE / REAL ESTATE ACQUISTION	
								STATE 3R	NON-FEDERAL
2017	3110-06-50	08/25/17	303	R/R	MISC	0.060	STH 059	MILWAUKEE ST, CITY OF WHITEWATER	\$100,000 - \$249,999
								NEWCOMB STREET INTERSECTION	

**2015-2018 FINAL STIP Project Listing  
SE Region  
WALWORTH County**

Year	Project	Schd Dt	Pgm	Contract Type	Concept	Net Miles	HWY	Project Description WISDOT Program	Estimate Anticipated Funding
								RR/XING NO 391 595K CROSS SURFACE	
								STATE 3R	NON-FEDERAL
2017	3110-06-51	07/25/17	303	R/R	MISC	0.060	STH 059	MILWAUKEE ST, CITY OF WHITEWATER	\$100,000 - \$249,999
								NEWCOMB STREET INTERSECTION	
								RR/XING NO 391595K WARNING DEVICES	
								STATE 3R	NON-FEDERAL
	3325-06-00		303	I/E	RESURF	2.270	STH 067	ELKHORN ROAD	\$100,000 - \$249,999
								NORTH LAKESHORE DR TO GLENWOOD DR	
								PE / RESURFACE	
								STATE 3R	NON-FEDERAL
2015	3325-07-60	05/12/15	303	LET	RDMTN	1.060	STH 067	GENEVA STREET, VILLAGE WILLIAMS BAY	\$750,000 - \$999,999
								THEATRE ROAD TO ELKHORN ROAD	
								CONST/ROADWY MAINTENANCE, RESURFACE	
								STATE 3R	NON-FEDERAL
2015	3700-20-72	05/12/15	305	LET	TOSIG	0.180	STH 067	IH 43	\$500,000 - \$749,999
								NEW SIGNAL, IH 43 & STH 67	
								TRAFFIC / NEW SIGNAL	
								INTELLIGENT TRANSPORTATION SYSTEMS (ITS)	NON-FEDERAL
2017	3325-01-71	11/14/17	303	LET	RESURF	3.930	STH 067	WILLIAMS BAY - ELKHORN	\$3,000,000 - \$3,999,999
								1000' N STH 50 TO COMMERCE DRIVE	
								CONST / RESURFACE	
								STATE 3R	STP ANY AREAS
	3180-06-00		303	I/E	RESURF	3.510	STH 120	ILLINOIS - LAKE GENEVA	\$100,000 - \$249,999
								ILLINOIS STATE LINE TO LAKESHORE DR	
								PE / RESURFACING	
								STATE 3R	STP ANY AREA
2015	3190-00-20	07/25/15	303	R/E	MISC	1.000	STH 120	LAKE GENEVA TO EAST TROY ROAD	\$250,000 - \$499,999

**2015-2018 FINAL STIP Project Listing  
SE Region  
WALWORTH County**

Year	Project	Schd Dt	Pgm	Contract Type	Concept	Net Miles	HWY	Project Description WISDOT Program	Estimate Anticipated Funding
								USH 12 TO N SIDE OF COMO CREEK BRDG	
								RE/REAL ESTATE ACQUISITION	
								STATE 3R	NON-FEDERAL
2017	3180-07-60	09/12/17	303	LET	RDMTN	3.510	STH 120	ILLINOIS - LAKE GENEVA	\$750,000 - \$999,999
								ILLINOIS STATE LNE TO WILLOW ROAD	
								CONST/RESURFACE	
								STATE 3R	NON-FEDERAL
2018	3190-00-70	09/11/18	303	LET	RECST	1.000	STH 120	LAKE GENEVA TO EAST TROY ROAD	\$4,000,000 - \$4,999,999
								USH 12 TO N SIDE OF COMO CREEK BRDG	
								CONST	
								STATE 3R	STP ANY AREA
2015	1080-13-70	09/08/15	303	LET	BRRPL	0.030	USH 012	LAKE GENEVA - ELKHORN	\$11,000,000 - \$11,999,999
								CTH NN OVERPASS	
								CONST/BRIDGE REPLACEMENT	
								STATE 3R	NAT'L HWY SYSTEM
2015	3120-10-20	07/25/15	303	R/E	MISC	7.420	USH 012	ELKHORN - WHITEWATER	\$1,000,000 - \$1,999,999
								STH 20 TO USH 12/STH 67 SPLIT	
								RE / RESURFACE	
								STATE 3R	NON-FEDERAL
2015	3130-00-01	12/25/15	303	C/E	RECSTE	0.000	USH 012	USH 12 CORRIDOR STUDY	\$250,000 - \$499,999
								STH 59 TO STH 67	
								PA/CORRIDOR STUDY	
								STATE 3R	NON-FEDERAL
2016	1080-17-20	08/25/16	303	R/E	MISC	0.100	USH 012	GENOA CITY - LAKE GENEVA	\$100,000 - \$249,999
								CTH H INTERSECTION	
								RE/RECONSTRUCT, PRESERVATION	
								STATE 3R	NON-FEDERAL

**2015-2018 FINAL STIP Project Listing  
SE Region  
WALWORTH County**

Year	Project	Schd Dt	Pgm	Contract Type	Concept	Net Miles	HWY	Project Description WISDOT Program	Estimate Anticipated Funding
2015	3150-06-20	10/25/15	303	R/E	MISC	14.200	USH 014	USH 14	\$500,000 - \$749,999
								CTH K TO ILLINOIS ST LINE	
								RE/RECONSTRUCTION/MILL & OVERLAY	
								STATE 3R	NON-FEDERAL
2016	3150-05-70	12/13/16	303	LET	RECST	3.740	USH 014	JANESVILLE - DARIEN	\$3,000,000 - \$3,999,999
								STH 11-IH43 & BRIDGE OVER TURTLE CRK	
								CONST/RECONSTRUCTION/BRIDGE REPLACE	
								STATE 3R	STP ANY AREA
2015	4764-58-10	03/25/15	305	MIS	TOPM	0.000	VAR HWY	PAVEMENT MARKING 2015, WALWORTH CO	\$0 - \$99,999
								LOCATIONS ON STN PER ANNUAL PLAN	
								CONST / PAVEMENT MARKING TMA	
								STATE HIGHWAY OPERATIONS PROGRAM	SURFACE TRANS FLEX M

**2015-2018 FINAL STIP Project Listing  
SE Region  
WASHINGTON County**

Year	Project	Schd Dt	Pgm	Contract Type	Concept	Net Miles	HWY	Project Description WISDOT Program	Estimate Anticipated Funding
2016	3360-09-56	08/25/16	303	R/R	RESURF	0.002		MENOMONEE FALLS-SLINGER RD(STH 175)	\$100,000 - \$249,999
								MAPLE ROAD TO STH 60	
								RR/INSTALL RR XING SURFACE/692 279U	
								STATE 3R	STP ANY AREAS
2016	3360-09-57	08/25/16	303	R/R	RESURF	0.002		MENOMONEE FALLS-SLINGER RD(STH 175)	\$100,000 - \$249,999
								MAPLE ROAD TO STH 60	
								RR/RR WARNING DEVICES/692 279U	
								STATE 3R	STP ANY AREAS
	4020-01-00		206	I/E	MISC	0.000	CTH XX	CTH XX	\$0 - \$99,999
								CTH H TO VALLEY VIEW DRIVE	
								PE/SAFETY HSIP	
								SAFETY - HIGH RISK RURAL ROADS	HSIP-HIGH RISK RU RD
2018	4020-01-70	09/11/18	206	LET	MISC	0.000	CTH XX	CTH XX	\$0 - \$99,999
								CTH H TO VALLEY VIEW DRIVE	
								CONST/SAFETY HSIP	
								SAFETY - HIGH RISK RURAL ROADS	HSIP-HIGH RISK RU RD
2016	2707-00-29	07/25/16	206	R/E	RECST	0.500	LOC STR	18TH AVENUE	\$100,000 - \$249,999
								VOGT DRIVE TO DECORAH ROAD	
								RE/RECONSTRUCTION	
								STP URBAN 50,000 - 200,000	STP 5-200K POP - MAP
2016	3360-09-55	08/25/16	303	R/R	RESURF	0.001	LOC STR	MENOMONEE FALLS-SLINGER RD(STH 175)	\$100,000 - \$249,999
								MAPLE ROAD TO STH 60	
								RR/INSTALL RR XING SURFACE/387 005E	
								STATE 3R	STP ANY AREAS
2016	4869-00-72	05/10/16	205	LET	BRRPL	0.060	LOC STR	CTH D	\$250,000 - \$499,999
								BRIDGE OVER KOHLVILLE RIVR P660909	
								CONST/BRIDGE REPLACEMENT	

**2015-2018 FINAL STIP Project Listing  
SE Region  
WASHINGTON County**

Year	Project	Schd Dt	Pgm	Contract Type	Concept	Net Miles	HWY	Project Description WISDOT Program	Estimate Anticipated Funding
								LOCAL BRIDGES	SURFACE TRANS FLEX -
2015	2984-34-79	05/25/15	290	LLC	MISC	0.000	NON HWY	PED BRIDGE OVER MILW RIVER	\$500,000 - \$749,999
								MAIN ST TO VETERANS AVENUE	
								CONST/CONSTRUCT PED BRIDGE	
								LOCAL ENHANCEMENTS	TAP - AREAS POP 5K-2
2016	1693-34-21	07/25/16	211	TST	MISC	0.000	NON HWY	WASHINGTON CO TRANSIT MARKETING	\$0 - \$99,999
								WASHINGTON COUNTY PHASE 1 OF 2	
								WASHINGTON COUNTY TRANSIT, CMAQ	
								CONGESTION MITIGATION AND AIR QUALITY (CMA	CONGESTION MITIGATIO
2017	1693-34-22	07/25/17	211	TST	MISC	0.000	NON HWY	WASHINGTON CO TRANSIT MARKETING	\$0 - \$99,999
								WASHINGTON COUNTY PHASE 2 OF 2	
								WASHINGTON COUNTY TRANSIT, CMAQ	
								CONGESTION MITIGATION AND AIR QUALITY (CMA	CONGESTION MITIGATIO
	2310-08-01		303	I/E	RECST	0.040	STH 060	MAIN STREET, VILLAGE OF JACKSON	\$100,000 - \$249,999
								CTH P INTERSECTION	
								PE / RECONSTRUCT	
								STATE 3R	STP ANY AREAS
2015	2310-17-20	07/25/15	303	R/E	RESURF	0.000	STH 060	STH 60	\$500,000 - \$749,999
								EAGLE AIRE TO OZAUKEE COUNTY LINE	
								RE / RESURFACING	
								STATE 3R	NON-FEDERAL
2015	2310-19-70	05/12/15	303	LET	RESURF	2.150	STH 060	SUMNER ST, CITY OF HARTFORD	\$4,000,000 - \$4,999,999
								MAIN ST (STH83)TO KETTLE MORaine RD	
								CONST / RESURFACING	
								STATE 3R	NATIONAL HIGHWAY PER
2015	1330-24-70	11/10/15	303	LET	RECST	0.810	STH 083	GRAND AV/BRANCH ST,CITY OF HARTFORD	\$4,000,000 - \$4,999,999
								E MONROE AVE TO SUMNER ST (STH 60)	

**2015-2018 FINAL STIP Project Listing  
SE Region  
WASHINGTON County**

Year	Project	Schd Dt	Pgm	Contract Type	Concept	Net Miles	HWY	Project Description WISDOT Program	Estimate Anticipated Funding
								CONST / RECONSTRUCTION	
								STATE 3R	STP ANY AREAS
2015	1330-24-71	11/10/15	303	LET	RECST	0.810	STH 083	GRAND AV/BRANCH ST,CITY OF HARTFORD	\$250,000 - \$499,999
								E MONROE AVE TO SUMNER ST (STH 60)	
								CONST / RECONSTRUCTION	
								STATE 3R	NON-FEDERAL
2016	4010-00-02	06/25/16	303	C/E	RECSTE	8.520	STH 144	STH 144 CORRIDOR STUDY	\$250,000 - \$499,999
								SKYLINE DR TO WASHINGTON CO LINE	
								PA/CORRIDOR STUDY	
								STATE 3R	NON-FEDERAL
2015	2475-00-70	09/08/15	303	LET	RECST	0.010	STH 145	ORCHARD ROAD, VILLAGE OF GERMANTOWN	\$2,000,000 - \$2,999,999
								DONGES BAY ROAD INTERSECTION	
								CONST / RECONSTRUCTION	
								STATE 3R	STP ANY AREAS
2016	2475-12-60	09/13/16	303	LET	RDMTN	5.720	STH 145	FOND DU LAC AVE, VIL OF GERMANTOWN	\$1,000,000 - \$1,999,999
								MEQUON ROAD TO CTH P	
								CONST/ROADWY MAINTENANCE, RESURFACE	
								STATE 3R	NON-FEDERAL
2017	2709-03-70	12/12/17	303	LET	RECOND	7.100	STH 164	LOVERS LANE	\$14,000,000 - \$14,999,999
								CTH Q TO CTH E	
								CONST/RECONDITIONING	
								STATE 3R	NAT'L HWY SYSTEM
2015	1000-44-73	09/08/15	303	LET	RESURF	0.170	STH 167	HOLY HILL ROAD	\$750,000 - \$999,999
								WSOR RR TO USH 41/45	
								CONST/RESURFACING	
								STATE 3R	NON-FEDERAL
2015	2300-01-72	12/08/15	303	LET	MISC	0.000	STH 167	STH 167	\$250,000 - \$499,999



**2015-2018 FINAL STIP Project Listing  
SE Region  
WASHINGTON County**

Year	Project	Schd Dt	Pgm	Contract Type	Concept	Net Miles	HWY	Project Description WISDOT Program	Estimate Anticipated Funding
								FREISS LK RD-.55 MI E OF FREISS LK	
								CONST/INTERSECTION MODIFICATION	
								SAFETY (REGULAR HSIP)	HWY SFE S-LU EXT
2018	1380-00-70	04/10/18	303	LET	RECST	0.010	STH 167	MEQUON ROAD, VILLAGE OF GERMANTOWN	\$1,000,000 - \$1,999,999
								COUNTRY AIRE DR INTERSECTION	
								CONST/RECONSTRUCTION	
								STATE 3R	NATIONAL HIGHWAY PER
2015	3360-04-60	07/14/15	303	LET	RDMTN	11.630	STH 175	SLINGER - ADDISON	\$2,000,000 - \$2,999,999
								MAPLE AVENUE TO W COUNTY LINE	
								CONST / PREVENTIVE MAINTENANCE	
								STATE 3R	NON-FEDERAL
2015	3360-09-70	03/10/15	303	LET	RECST	2.046	STH 175	MENOMONEE FALLS-SLINGER RD(STH 175)	\$7,000,000 - \$7,999,999
								BEECHWOOD INDUSTRIAL CT TO POLK ST	
								CONST/URBAN RECONSTRUCT	
								STATE 3R	A/C - SURFACE TRANS
2016	3360-09-72	09/13/16	303	LET	RESURF	9.800	STH 175	MENOMONEE FALLS-SLINGER RD(STH 175)	\$10,000,000 - \$10,999,999
								MAPLE ROAD TO STH 60	
								CONST/MILL AND OVERLAY	
								STATE 3R	STP ANY AREAS
2017	3360-08-20	07/25/17	303	R/E	MISC	10.640	STH 175	SLINGER TO ADDISON ROAD	\$500,000 - \$749,999
								MAPLE AVENUE TO DODGE COUNTY LINE	
								RE/PAVEMENT REPLACEMENT	
								STATE 3R	NON-FEDERAL
2015	1100-15-91	09/25/15	303	SFA	MISC	0.000	USH 041	MILWAUKEE - FOND DU LAC	\$0 - \$99,999
								BOX CULVERT B-66-195	
								TRAFFIC MITIGATION 1100-15-71	
								BACKBONE	NON-FEDERAL

**2015-2018 FINAL STIP Project Listing  
SE Region  
WASHINGTON County**

Year	Project	Schd Dt	Pgm	Contract Type	Concept	Net Miles	HWY	Project Description WISDOT Program	Estimate Anticipated Funding
	1107-00-01		303	I/E	RESURF	21.860	USH 041	USH 41	\$0 - \$99,999
								USH 41/45 SPLIT TO DODGE CO LINE	
								PE/RESURFACE	
								BACKBONE	NAT'L HWY SYSTEM
2015	1100-15-71	09/08/15	303	LET	MISC	0.080	USH 041	MILWAUKEE - FOND DU LAC	\$1,000,000 - \$1,999,999
								BOX CULVERT B-66-195	
								CONST/CULVERT REPLACEMENT	
								BACKBONE	NON-FEDERAL
2015	1100-38-70	06/09/15	303	LET	RESURF	6.560	USH 041	MILWAUKEE - FOND DU LAC	\$17,000,000 - \$19,999,999
								WASH CO LN TO USH 41/45 SPLIT RDWY	
								CONST/RESURFACE	
								BACKBONE	NATIONAL HIGHWAY PER
2015	1100-38-90	07/25/15	303	MIS	MISC	6.560	USH 041	MILWAUKEE - FOND DU LAC	\$250,000 - \$499,999
								WASH CO LN TO USH 41/45 SPLIT RDWY	
								TRAFFIC MITIGATION	
								BACKBONE	NON-FEDERAL
2015	1100-47-70	06/09/15	303	LET	MISC	1.870	USH 041	USH 41/45	\$750,000 - \$999,999
								CTH F (FREIDSTADT RD) TO STH 167	
								CNST/HIGH FRICTION SURFACE TREATMNT	
								SAFETY (REGULAR HSIP)	HWY SFE S-LU EXT
2015	1107-01-42	01/25/15	303	UTL	RECST	0.340	USH 041	USH 41 FREEWAY MODERNIZATION	\$100,000 - \$249,999
								STH 144 INTERCHANGE(IC) R&U	
								UTL/PARCEL 32 KOCH PIPELINE	
								BACKBONE	NON-FEDERAL
2015	1107-20-42	01/25/15	303	UTL	RECST	0.340	USH 041	USH 41 FREEWAY MODERNIZATION	\$0 - \$99,999
								STH 144 INTERCHANGE	
								UTIL/KOCH PIPLINE PAR 32	

**2015-2018 FINAL STIP Project Listing  
SE Region  
WASHINGTON County**

Year	Project	Schd Dt	Pgm	Contract Type	Concept	Net Miles	HWY	Project Description WISDOT Program	Estimate Anticipated Funding
								BACKBONE	NON-FEDERAL
2016	1100-00-73	04/12/16	303	LET	BRRPL	0.010	USH 041	MILWAUKEE - FOND DU LAC	\$4,000,000 - \$4,999,999
								KOHLVILLE RIVER BRIDGE	
								CONST/BRIDGE REPLACEMENT	
								BACKBONE	NON-FEDERAL
2016	1100-43-20	07/25/16	303	R/E	BRRHB	19.770	USH 041	MILWAUKEE - FOND DU LAC	\$100,000 - \$249,999
								WASHINGTON CO LINE TO STH 33	
								RE/BRIDGE REHAB	
								BACKBONE	NON-FEDERAL
2018	1100-41-70	09/11/18	303	LET	BRRHB	20.920	USH 041	MILWAUKEE - FOND DU LAC	\$7,000,000 - \$7,999,999
								CTH K TO N WASH CO LINE	
								CONST/BRIDGE REHAB	
								BACKBONE	NAT'L HWY SYSTEM
	4070-00-00		303	I/E	RESURF	0.000	USH 045	FOND DU LAC AVENUE	\$100,000 - \$249,999
								WB CTH H TO WB STH 28	
								PE / RESURFACE	
								STATE 3R	NAT'L HWY SYSTEM
2015	2220-03-70	09/08/15	303	LET	RESURF	0.420	USH 045	WASHINGTON STREET, CITY WEST BEND	\$250,000 - \$499,999
								STH 33 INTERCHANGE	
								CONST/RESURFACE	
								STATE 3R	STP ANY AREA
2015	1000-44-72	09/08/15	303	LET	RESURF	0.000	VAR HWY	VAR INTERSECTION & ROADWY IMPRVMENTS	\$1,000,000 - \$1,999,999
								VARIOUS LOCATIONS - ERIN HILLS GOLF	
								CONST / RESURFACE	
								STATE 3R	NON-FEDERAL
2015	4766-58-10	03/25/15	305	MIS	TOPM	0.000	VAR HWY	PAVEMENT MARKING 2015, WASHINGTN CO	\$0 - \$99,999
								LOCATIONS ON STN PER ANNUAL PLAN	

**2015-2018 FINAL STIP Project Listing  
SE Region  
WASHINGTON County**

<b>Year</b>	<b>Project</b>	<b>Schd Dt</b>	<b>Pgm</b>	<b>Contract Type</b>	<b>Concept</b>	<b>Net Miles</b>	<b>HWY</b>	<b>Project Description WISDOT Program</b>	<b>Estimate Anticipated Funding</b>
								CONST / PAVEMENT MARKING TMA	
								STATE HIGHWAY OPERATIONS PROGRAM	SURFACE TRANS FLEX M

**2015-2018 FINAL STIP Project Listing  
SE Region  
WAUKESHA County**

Year	Project	Schd Dt	Pgm	Contract Type	Concept	Net Miles	HWY	Project Description WISDOT Program	Estimate Anticipated Funding
2015	1060-44-71	09/08/15	303	LET	PVRPLA	0.350		EAST WEST FREEWAY	\$500,000 - \$749,999
								CTH F BETWEEN RAMP TERMINALS	
								CONST/PAVEMENT REPLACEMENT	
								BACKBONE	NON-FEDERAL
	1090-35-00		303	I/E	BRRHB	6.620	IH 043	ROCK FREEWAY	\$250,000 - \$499,999
								STH 164 TO БЕЛОIT ROAD	
								PE/BRIDGE REHAB	
								BACKBONE	NATIONAL HIGHWAY PER
2015	1090-19-77	07/14/15	303	LET	MISC	0.020	IH 043	ROCK FREEWAY	\$250,000 - \$499,999
								EVERGREEN DR, B-67-120/121	
								CNST/INSTALL PERMANENT PIER PROTECT	
								BACKBONE	NON-FEDERAL
2015	1090-34-70	05/12/15	303	LET	MISC	0.050	IH 043	IH 43	\$100,000 - \$249,999
								ROUND-ABOUTS & APP AT CTH Y	
								CONST/HIGH FRICTION SURFCE TREATMNT	
								SAFETY (REGULAR HSIP)	HWY SFE S-LU EXT
2016	1090-23-70	09/13/16	303	LET	RECST	0.310	IH 043	ROCK FREEWAY	\$7,000,000 - \$7,999,999
								STH 164 INTERCHANGE	
								CONST/RECONSTRUCT I/C (NO BRIDGE)	
								BACKBONE	NATIONAL HIGHWAY PER
	1060-09-04		303	I/E	BRRHB	0.000	IH 094	EAST WEST FREEWAY	\$100,000 - \$249,999
								BR AT CTH C & P (B-67-274/275 & 64)	
								PE/BRIDGE DECK REPLACEMENT	
								BACKBONE	NATIONAL HIGHWAY PER
	1060-47-00		303	I/E	RESURF	15.330	IH 094	EAST WEST FREEWAY (WB)	\$750,000 - \$999,999
								W WAUKESHA CO LINE TO STH 16	
								PE/RESURFACE	

**2015-2018 FINAL STIP Project Listing  
SE Region  
WAUKESHA County**

Year	Project	Sch Dt	Pgm	Contract Type	Concept	Net Miles	HWY	Project Description WISDOT Program	Estimate Anticipated Funding
								BACKBONE	INTERSTATE MAINTENAN
2015	1060-33-29	05/25/15	301ZO	R/E	MISC	1.830	IH 094	ZOO IC, IH 94 AUXILIARY LANES	\$250,000 - \$499,999
								MOORLAND TO UNDERWOOD CREEK	
								RE/	
								SE FREEWAY-ZOO INTERCHANGE	NON-FEDERAL
2015	1060-38-71	09/08/15	303	LET	BRRPL	0.020	IH 094	EAST WEST FREEWAY	\$4,000,000 - \$4,999,999
								GOLDEN LAKE RD (CTH BB) BRIDGES	
								CONST/BRIDGE REPLACE B-67-81 & 82)	
								BACKBONE	NATIONAL HIGHWAY PER
2015	1060-44-70	09/08/15	303	LET	BRRHB	12.100	IH 094	EAST WEST FREEWAY	\$7,000,000 - \$7,999,999
								CTH P TO CTH F	
								CONST/BRIDGE REHAB	
								BACKBONE	NATIONAL HIGHWAY PER
2015	1060-46-00	07/25/15	303	C/E	RESURF	15.040	IH 094	EAST WEST FREEWAY (EB)	\$1,000,000 - \$1,999,999
								W WAUKESHA CO LINE TO STH 16	
								PE/RESURFACE	
								BACKBONE	INTERSTATE MAINTENAN
2016	1060-31-71	09/13/16	303	LET	MISC	0.170	IH 094	EAST-WEST FREEWAY	\$500,000 - \$749,999
								CTH P PARK AND RIDE	
								CONST/CONST PARK & RIDE	
								STATE 3R	NON-FEDERAL
2016	1060-33-82	11/08/16	301ZO	LET	RECSTE	1.580	IH 094	ZOO IC, IH 94 AUXILIARY LANES	\$17,000,000 - \$19,999,999
								MOORLAND RD TO UNDERWOOD PRKWY	
								CONST/RECONSTRUCT W/ADDL LANES	
								SE FREEWAY-ZOO INTERCHANGE	NON-FEDERAL
2016	1060-43-82	01/12/16	301ZO	LET	BRRPLE	0.020	IH 094	EAST-WEST FREEWAY	\$3,000,000 - \$3,999,999
								ELM GROVE RD BRIDGE OVER IH 94	

**2015-2018 FINAL STIP Project Listing  
SE Region  
WAUKESHA County**

Year	Project	Schd Dt	Pgm	Contract Type	Concept	Net Miles	HWY	Project Description WISDOT Program	Estimate Anticipated Funding
								CONST/BRIDGE REPLACEMENT, EXPANSION	
								SE FREEWAY-ZOO INTERCHANGE	NON-FEDERAL
2016	1060-44-72	06/14/16	303	LET	BRRHB	0.240	IH 094	EAST WEST FREEWAY	\$1,000,000 - \$1,999,999
								NEMAHBIN LAKE BRIDGE (EB) B-67-0069	
								CONST/BRIDGE REHAB	
								BACKBONE	NATIONAL HIGHWAY PER
2016	1060-62-70	09/13/16	303	LET	MISC	0.010	IH 094	EAST WEST FREEWAY	\$2,000,000 - \$2,999,999
								GRANDVIEW BOULEVARD SALT SHED	
								CONST / SALT SHED	
								BACKBONE	NON-FEDERAL
2015	2714-04-70	11/10/15	205	LET	BRRPL	0.000	LOC STR	SAWYER ROAD	\$1,000,000 - \$1,999,999
								Over Bark River & Approaches	
								Const./Replace B-67-0959	
								LOCAL BRIDGES	BRIDGE PROG 15% OFF
2015	2718-13-00	02/25/15	211	C/E	MISC	0.000	LOC STR	S GRAND AVE BIKE LANES	\$0 - \$99,999
								RIVERA DR TO W COLLEGE AVE	
								PE/BIKE LANES	
								CONGESTION MITIGATION AND AIR QUALITY (CMA	CONGESTION MITIGATIO
2015	2751-00-00	07/25/15	205	C/E	BRRPL	0.120	LOC STR	CTH Q	\$100,000 - \$249,999
								BR OVR OCONOMOWOC RVR (P-67-0078)	
								PE/BRIDGE REPLACEMENT	
								LOCAL BRIDGES	NON-FEDERAL
2015	2758-01-70	06/09/15	206	LET	MISC	0.000	LOC STR	CTH JJ	\$750,000 - \$999,999
								INTERSECT WITH CTH J & CTH SR	
								CONST/INTERSECTION MOD & SIGNALS	
								SAFETY (REGULAR HSIP)	HWY SFE S-LU EXT
2015	2782-11-70	03/10/15	206	LET	RECST	0.000	LOC STR	PILGRIM ROAD	\$2,000,000 - \$2,999,999

**2015-2018 FINAL STIP Project Listing  
SE Region  
WAUKESHA County**

Year	Project	Schd Dt	Pgm	Contract Type	Concept	Net Miles	HWY	Project Description WISDOT Program	Estimate Anticipated Funding
								PARK BOULEVARD TO MEGAL DRIVE	
								CONST/RECONSTRUCT	
								STP URBAN OVER 200,000	STP-MADISON/MILW/RND
2015	2949-00-70	03/10/15	205	LET	BRRPL	0.048	LOC STR	CTH CW(MAPLETON RD)	\$500,000 - \$749,999
								BRIDGE OVR ASHIPPUN RVR (P-67-0046)	
								CONST/BRIDGE REPLACEMENT	
								LOCAL BRIDGES	SURFACE TRANS FLEX M
2015	3947-05-71	03/10/15	206	LET	RECST	0.334	LOC STR	CTH CW	\$750,000 - \$999,999
								COUNTY LINE TO 1700' E OF AMBER LN	
								CONST/RECONDITION	
								SAFETY (REGULAR HSIP)	HWY SFE S-LU EXT
2016	2718-03-70	12/13/16	206	LET	MISC	0.000	LOC STR	PERKINS AVENUE	\$250,000 - \$499,999
								INTERSECTION WITH ARCADIAN AVENUE	
								CONST/INTERSECTION MODIFICATION	
								SAFETY (REGULAR HSIP)	HIGHWAY SAFETY IMP P
2016	2718-03-71	12/13/16	206	LET	MISC	0.650	LOC STR	N GRANDVIEW BLVD	\$500,000 - \$749,999
								NORTHVIEW RD TO SUMMIT AVE	
								CONST/INTERSECT MOD AND PAVMT MARKG	
								SAFETY (REGULAR HSIP)	HIGHWAY SAFETY IMP P
2016	2758-04-70	03/08/16	206	LET	MISC	0.000	LOC STR	CTH JJ	\$250,000 - \$499,999
								INTERSECTION WITH SILVERNAIL	
								PE/INTERSECTION MODIFICATION	
								SAFETY (REGULAR HSIP)	HIGHWAY SAFETY IMP P
2016	2788-00-72	03/08/16	206	LET	RECSTE	0.000	LOC STR	WEST WAUKESHA BYPASS	\$4,000,000 - \$4,999,999
								SUMMIT AVE (STH 18) TO NORTHVIEW RD	
								CONST/RECONSTRUCT W/ADDITIONAL LANE	
								STP URBAN OVER 200,000	STP MADISON/MILW/RND



**2015-2018 FINAL STIP Project Listing  
SE Region  
WAUKESHA County**

Year	Project	Schd Dt	Pgm	Contract Type	Concept	Net Miles	HWY	Project Description WISDOT Program	Estimate Anticipated Funding
2017	2718-13-70	11/25/17	211	LLC	MISC	0.000	LOC STR	S GRAND AVE BIKE LANES	\$250,000 - \$499,999
								RIVERA DR TO W COLLEGE AVE	
								CONST/BIKE LANES	
								CONGESTION MITIGATION AND AIR QUALITY (CMA	CONGESTION MITIGATIO
2017	2723-00-71	11/14/17	206	LET	PVRPLA	1.300	LOC STR	MOORLAND ROAD	\$2,000,000 - \$2,999,999
								JANESVILLE ROAD TO MCSHANE DRIVE	
								CONST/RECONSTRUCT NO ADDED CAPACITY	
								STP URBAN OVER 200,000	STP-MAD/MIL/GB/MSP/A
2017	2753-01-70	02/14/17	206	LET	MISC	0.090	LOC STR	CTH VV	\$500,000 - \$749,999
								INTERSECTION WITH LILLY ROAD	
								CONST/INTERSEC MODIFICATION - DAAR	
								SAFETY (REGULAR HSIP)	HIGHWAY SAFETY IMP P
2017	2790-00-70	02/14/17	206	LET	RECOND	1.800	LOC STR	BELOIT ROAD	\$3,000,000 - \$3,999,999
								NATIONAL AVENUE TO MOORLAND ROAD	
								CONST/RECONDITIONING	
								STP URBAN OVER 200,000	STP-MAD/MIL/GB/MSP/A
2018	2719-00-70	02/13/18	205	LET	BRRHB	0.080	LOC STR	CTH ES	\$750,000 - \$999,999
								BRIDGE OVER FOX RIVER (B-67-0147)	
								CONST/BRIDGE DECK REPLACEMENT	
								LOCAL BRIDGES	NATIONAL HIGHWAY PER
2018	2751-00-70	03/13/18	205	LET	BRRPL	0.120	LOC STR	CTH Q	\$500,000 - \$749,999
								BR OVR OCONOMOWOC RVR (P-67-0078)	
								CONST/BRIDGE REPLACEMENT	
								LOCAL BRIDGES	NATIONAL HIGHWAY PER
2018	2766-00-71	09/11/18	206	LET	RECST	2.000	LOC STR	NORTH AVENUE	\$13,000,000 - \$13,999,999
								PILGRIM ROAD TO EAST COUNTY LINE	
								CONST/RECONSTRUCT NO ADDED CAPACITY	

**2015-2018 FINAL STIP Project Listing  
SE Region  
WAUKESHA County**

Year	Project	Schd Dt	Pgm	Contract Type	Concept	Net Miles	HWY	Project Description WISDOT Program	Estimate Anticipated Funding
								STP URBAN OVER 200,000	STP-MAD/MIL/GB/MSP/A
2018	2774-01-70	02/13/18	206	LET	RECST	0.280	LOC STR	CTH VV	\$1,000,000 - \$1,999,999
								INTERSECTION WITH CTH E	
								CNST/INTERSECTION MODIFICAITON/DAAR	
								SAFETY (REGULAR HSIP)	HIGHWAY SAFETY IMP P
	2718-14-00		290	I/E	MISC	0.000	NON HWY	WAUKESHA TO BROOKFIELD CONNECTOR	\$250,000 - \$499,999
								BROOKFIELD RD TO W MORELAND BLVD	
								PE/PED & BIKE FACILITIES	
								TAP > 200,000	TAP-URBANIZED>200K
2015	2718-14-50	10/25/15	290	R/R	MISC	0.000	NON HWY	WAUKESHA TO BROOKFIELD CONNECTOR	\$0 - \$99,999
								BROOKFIELD RD TO W MORELAND BLVD	
								RR/CROSSING IMPROVEMENT	
								TAP 50,000 - 200,000	NON-FEDERAL
2018	1693-34-12	07/25/18	211	TST	MISC	0.000	NON HWY	REPLACEMENT FIXED ROUTE TRANSIT BUS	\$1,000,000 - \$1,999,999
								3 OF 7 BUSES, PHASE 2	
								WAUKESHA TRANSIT CMAQ	
								CONGESTION MITIGATION AND AIR QUALITY (CMA	CONGESTION MITIGATIO
2018	2718-14-70	01/25/18	290	LLC	MISC	0.000	NON HWY	WAUKESHA TO BROOKFIELD CONNECTOR	\$2,000,000 - \$2,999,999
								BROOKFIELD RD TO W MORELAND BLVD	
								CONST/PED & BIKE FACILITIES	
								TAP > 200,000	TAP-URBANIZED>200K
2016	1370-15-71	09/13/16	303	LET	RESURF	13.810	STH 016	OCONOMOWOC - WAUKESHA	\$12,000,000 - \$12,999,999
								CTH P (BROWN ST) TO IH 94	
								CONST / RESURFACING	
								STATE 3R	STP ANY AREA
2017	1330-10-71	08/08/17	303	LET	RECSTE	0.490	STH 016	STH 16	\$9,000,000 - \$9,999,999
								STH 83 INTERCHANGE	

**2015-2018 FINAL STIP Project Listing  
SE Region  
WAUKESHA County**

Year	Project	Schd Dt	Pgm	Contract Type	Concept	Net Miles	HWY	Project Description WISDOT Program	Estimate Anticipated Funding
								CONST/RESCONST	
								STATE 3R	NATIONAL HIGHWAY PER
	2240-00-06		303	I/E	RESURF	7.420	STH 036	MILWAUKEE AVENUE / LOOMIS ROAD	\$750,000 - \$999,999
								CTH Y TO STH 100	
								PE / RESURFACING	
								STATE 3R	NAT'L HWY SYSTEM
2016	2240-13-60	09/13/16	303	LET	RDMTN	7.420	STH 036	LOOMIS ROAD, CITY OF MUSKEGO	\$4,000,000 - \$4,999,999
								CTH Y TO STH 100	
								CONST/ROADWY MAINTENANCE, RESURFACE	
								STATE 3R	NON-FEDERAL
2016	2450-06-70	07/12/16	303	LET	RESURF	0.010	STH 059	LES PAUL PARKWAY - CITY OF WAUKESHA	\$0 - \$99,999
								SUNSET DRIVE INTERSECTION	
								CONST/RESURFACE/REPLACE CURB&GUTTER	
								STATE 3R	NON-FEDERAL
	3100-13-00		303	I/E	RESURF	2.890	STH 067	SUMMIT AVE, TOWN OF SUMMIT	\$100,000 - \$249,999
								USH 18 TO CTH DR	
								PE/RESURFACING	
								STATE 3R	STP ANY AREA
2015	3100-00-03	12/25/15	303	C/E	RECSTE	0.000	STH 067	STH 67 CORRIDOR STUDY	\$750,000 - \$999,999
								STH 59 TO IH 94	
								PA/CORRIDOR STUDY	
								STATE 3R	NON-FEDERAL
2017	3100-06-60	09/12/17	303	LET	RDMTN	2.890	STH 067	SUMMIT AVENUE, VILLAGE OF SUMMIT	\$1,000,000 - \$1,999,999
								USH 18 TO CTH DR	
								CONST/ROADWY MAINTENANCE, RESURFACE	
								STATE 3R	NON-FEDERAL
2017	3120-01-20	03/25/17	303	R/E	RECST	9.400	STH 067	DOUSMAN TO EAGLE ROAD (STH 67)	\$1,000,000 - \$1,999,999

**2015-2018 FINAL STIP Project Listing  
SE Region  
WAUKESHA County**

Year	Project	Schd Dt	Pgm	Contract Type	Concept	Net Miles	HWY	Project Description WISDOT Program	Estimate Anticipated Funding
								1000' N OF STH59 TO 200' S OF USH18	
								RE/RESURFACE	
								STATE 3R	NON-FEDERAL
2015	2782-12-70	03/10/15	303	LET	RECST	0.284	STH 074	MAIN & PILGRIM INTERSECTION AND	\$4,000,000 - \$4,999,999
								PILGRIM (CLEVELAND AVE TO MEGAL DR)	
								CONSTRUCTION/RECONSTRUCT, SIGNALS	
								STATE 3R	A/C NATIONAL HIGHWAY
	1330-29-00		303	I/E	RESURF	2.700	STH 083	DELAFIELD - HARTFORD	\$0 - \$99,999
								KILBOURNE RD TO N WAUKESHA CO LINE	
								PE/RESURFACING	
								STATE 3R	STP ANY AREA
	1330-32-00		303	I/E	RECST	2.000	STH 083	MUKWONAGO - WALES	\$250,000 - \$499,999
								STH 59 TO PERKINS ROAD	
								PE/RECONSTRUCTION W/ NO ADD'L LANES	
								STATE 3R	NON-FEDERAL
2015	1330-01-22	02/25/15	303	R/E	MISC	0.110	STH 083	HARTLAND ROAD, VILLAGE OF CHENEQUA	\$100,000 - \$249,999
								CTH K, BEAVER LAKE RD INTERSECTION	
								RE/INTERSECTION MODIFICATION	
								STATE 3R	NON-FEDERAL
2016	1330-01-72	05/10/16	303	LET	RECST	0.110	STH 083	HARTLAND ROAD, VILLAGE OF CHENEQUA	\$750,000 - \$999,999
								CTH K, BEAVER LAKE RD INTERSECTION	
								CONST/INTERSECTION MODIFICATION	
								STATE 3R	NON-FEDERAL
	2025-18-00		303	I/E	BRRPL	0.070	STH 190	CAPITOL DR, CITY OF BROOKFIELD	\$100,000 - \$249,999
								PILGRIM ROAD INTERCHANGE	
								PE/BRIDGE REPLACEMENT	
								STATE 3R	NAT'L HWY SYSTEM

**2015-2018 FINAL STIP Project Listing  
SE Region  
WAUKESHA County**

Year	Project	Schd Dt	Pgm	Contract Type	Concept	Net Miles	HWY	Project Description WISDOT Program	Estimate Anticipated Funding
2015	2025-14-23	03/25/15	303	R/E	MISC	3.110	STH 190	CAPITOL DRIVE	\$0 - \$99,999
								STH 74 TO BROOKFIELD ROAD	
								RE/STREAM RELOCATION	
								STATE 3R	NON-FEDERAL
2018	2025-13-71	09/11/18	303	LET	RESURF	0.710	STH 190	CAPITOL DRIVE VIL & CITY PEWAUKEE	\$6,000,000 - \$6,999,999
								FIVE FIELDS ROAD TO STH 74	
								CONST/RESURFACE, BRIDGE REPLACEMENT	
								STATE 3R	NAT'L HWY SYSTEM
2018	2025-14-71	09/11/18	303	LET	RESURF	3.060	STH 190	CAPITOL DR	\$4,000,000 - \$4,999,999
								STH 74 TO BROOKFIELD ROAD	
								CONST/RESURFACE	
								STATE 3R	NATIONAL HIGHWAY PER
	2200-16-02		303	I/E	RECST	0.000	USH 018	BLUEMOUND ROAD	\$0 - \$99,999
								EXECUTIVE DRIVE	
								PE/RECONSTRUCTION	
								STATE 3R	NON-FEDERAL
	2210-10-00		303	I/E	RESURF	8.480	USH 018	SUNSET DRIVE	\$250,000 - \$499,999
								WEST COUNTY LINE TO STH 83	
								PE/RESURFACE	
								STATE 3R	NON-FEDERAL
2015	2200-16-71	12/08/15	303	LET	RESURF	1.920	USH 018	MORELAND BLVD	\$9,000,000 - \$9,999,999
								MANHATTAN DRIVE TO I-94	
								Const/Resurface	
								STATE 3R	STP ANY AREA
2015	2770-02-80	07/25/15	303	JTP	MISC	0.000	USH 018	SUMMIT AVE/DELAFIELD ST, C WAUKESHA	\$7,000,000 - \$7,999,999
								CITY OF WAUKESHA	
								JT PAYMENT	

**2015-2018 FINAL STIP Project Listing  
SE Region  
WAUKESHA County**

Year	Project	Schd Dt	Pgm	Contract Type	Concept	Net Miles	HWY	Project Description WISDOT Program	Estimate Anticipated Funding
								STATE 3R	NON-FEDERAL
2016	2788-00-71	08/09/16	303	LET	RECST	2.800	USH 018	WAUKESHA BYPASS	\$30,000,000 - \$34,999,999
								SUMMIT AVE TO GENESEE RD	
								CONST/RECONSTRUCT, PAVING	
								STATE 3R	STP ANY AREAS
2016	2788-02-70	03/08/16	303	LET	RECSTE	0.030	USH 018	WAUKESHA BYPASS	\$2,000,000 - \$2,999,999
								INTERSCT SUMMIT AV & MEADOWBROOK RD	
								CONST/RECONSTRUCTION PAVEMENT	
								STATE 3R	SURFACE TRANS FLEX -
2015	1100-37-70	03/10/15	303	LET	BRRPL	0.047	USH 041	MILWAUKEE - FOND DU LAC	\$4,000,000 - \$4,999,999
								PILGRIM ROAD BRIDGES	
								CONST/BRIDGE REPLACEMENT	
								BACKBONE	A/C NATIONAL HIGHWAY
2015	1100-37-90	09/25/15	303	MIS	MISC	3.660	USH 041	MILWAUKEE - FOND DU LAC	\$250,000 - \$499,999
								PILGRIM ROAD BRIDGES	
								MIS/TRAFFIC MITIGATION	
								BACKBONE	NON-FEDERAL
2017	1100-36-71	09/12/17	303	LET	RESURF	3.660	USH 041	MILWAUKEE - FOND DU LAC	\$11,000,000 - \$11,999,999
								MILW CO LN TO WASH CO LN SB, RDWY	
								CONST/RESURFACING / FY2019	
								BACKBONE	NAT'L HWY SYSTEM
2017	1100-36-91	09/25/17	303	MIS	RESURF	3.660	USH 041	MILWAUKEE - FOND DU LAC	\$100,000 - \$249,999
								MILW CO LN TO WASH CO LN SB, RDWY	
								MIS/TRAFFIC MITIGATION	
								BACKBONE	NON-FEDERAL
2018	1100-36-70	09/11/18	303	LET	RESURF	3.640	USH 041	MILWAUKEE - FOND DU LAC	\$11,000,000 - \$11,999,999
								MILW CO LN TO WASH CO LN NB, RDWY	

**2015-2018 FINAL STIP Project Listing  
SE Region  
WAUKESHA County**

Year	Project	Schd Dt	Pgm	Contract Type	Concept	Net Miles	HWY	Project Description WISDOT Program	Estimate Anticipated Funding
								CONST/RESURFACING / FY2018	
								BACKBONE	NATIONAL HIGHWAY PER
2018	1100-36-90	09/25/18	303	MIS	RESURF	3.640	USH 041	MILWAUKEE - FOND DU LAC	\$100,000 - \$249,999
								MILW CO LN TO WASH CO LN NB, RDWY	
								MIS/TRAFFIC MITIGATION	
								BACKBONE	NON-FEDERAL
2015	4767-58-10	03/25/15	305	MIS	TOPM	0.000	VAR HWY	PAVEMENT MARKING 2015, WAUKESHA CO	\$0 - \$99,999
								LOCATIONS ON STN PER ANNUAL PLAN	
								CONST / PAVEMENT MARKING TMA	
								STATE HIGHWAY OPERATIONS PROGRAM	SURFACE TRANS FLEX M

# **Northeast Region Projects**



**2015-2018 FINAL STIP Project Listing  
NE Region  
BROWN County**

Year	Project	Schd Dt	Pgm	Contract Type	Concept	Net Miles	HWY	Project Description WISDOT Program	Estimate Anticipated Funding
2015	4607-09-71	09/08/15	205	LET	BRRPL	0.100		V ALLOUEZ, CTH X	\$1,000,000 - \$1,999,999
								WI CENTRAL LTD RAILROAD BRIDGE	
								CONST/BRRPL BRIDGEREPLACE B-05-0009	
								LOCAL BRIDGES	BRIDGE PROG 15% OFF
2016	1150-54-50	05/25/16	303	R/R	MISC	0.060		GREEN BAY - OCONTO	\$0 - \$99,999
								CTH B, CN RR SURF 181344L	
								CONST/RR XING SURFACE 181344L	
								BACKBONE	NAT'L HWY SYSTEM
2016	1150-54-51	05/25/16	303	R/R	MISC	0.060		GREEN BAY - OCONTO	\$100,000 - \$249,999
								CTH B, CN RR SIGNAL 181344L	
								CONST/RR XING SIGNAL 181344L	
								BACKBONE	NAT'L HWY SYSTEM
2015	1220-20-30	07/25/15	303	C/E	BRRHB	0.210	IH 043	C GREEN BAY-LEO FRIGO BRIDGE	\$500,000 - \$749,999
								IRWIN AVE-ATKINSON DRIVE B05-0158	
								DSGN	
								BACKBONE	NON-FEDERAL
2017	1227-08-71	02/14/17	303	LET	RESURF	9.410	IH 043	MANITOWOC - GREEN BAY	\$17,000,000 - \$19,999,999
								STH 96 - STH 172	
								R/W-N0	
								BACKBONE	NATIONAL HIGHWAY PER
2017	1227-08-90	03/25/17	303	SFA	MISC	9.360	IH 043	MANITOWOC-GREEN BAY	\$0 - \$99,999
								STH 96-WEBSTER AVENUE	
								CONST/MISC TRAFFIC MITIGATION	
								BACKBONE	NON-FEDERAL
2018	1227-08-73	01/09/18	303	LET	RESURF	11.750	IH 043	MANITOWOC - GREEN BAY	\$20,000,000 - \$24,999,999
								STH 172-ATKINSON DRIVE	
								CONST/RESURF-STRUCTURES	

**2015-2018 FINAL STIP Project Listing  
NE Region  
BROWN County**

Year	Project	Schd Dt	Pgm	Contract Type	Concept	Net Miles	HWY	Project Description WISDOT Program	Estimate Anticipated Funding
								BACKBONE	NATIONAL HIGHWAY PER
2015	4503-00-00	07/25/15	205	C/E	BRRPL	0.038	LOC STR	T NEW DENMARK, COOPERSTOWN RD	\$0 - \$99,999
								DEVILS RIVER BRIDGE & APPROACHES	
								DSGN/BRRPL B-5-0427	
								LOCAL BRIDGES	STP OFF-SYSTEM BRIDG
2015	4503-03-00	07/25/15	205	C/E	BRRPL	0.038	LOC STR	T NEW DENMARK, WANEK RD	\$0 - \$99,999
								BR DEVILS RIVER BRIDGE & APPROACHES	
								DSGN/BRRPL B-05-0428	
								LOCAL BRIDGES	STP OFF-SYSTEM BRIDG
2015	4508-08-00	07/25/15	205	C/E	BRRPL	0.038	LOC STR	T MORRISON, PARK VIEW RD	\$0 - \$99,999
								DEVILS RIVER BRIDGE & APPROACHES	
								DSGN/BRRPL B-5-0425	
								LOCAL BRIDGES	STP OFF-SYSTEM BRIDG
2015	4509-02-00	07/25/15	205	C/E	BRRPL	0.062	LOC STR	T GLENMORE, PINE GROVE RD	\$0 - \$99,999
								BOWER CREEK BRIDGE & APPROACHES	
								DSGN/BRRPL B-5-0426 WILL BE DROPPED	
								LOCAL BRIDGES	STP OFF-SYSTEM BRIDG
2015	4517-03-00	01/25/15	206	C/E	RECST	0.420	LOC STR	V ALLOUEZ, GREENE AVE	\$100,000 - \$249,999
								LIBAL ST TO EAST RIVER DR	
								DSGN/CANCEL NOTICE REC 9/10/14	
								STP URBAN OVER 200,000	STP-MAD/MIL/GB/MSP/A
2015	4519-09-00	07/25/15	205	C/E	BRRPL	0.047	LOC STR	T WRIGHTSTOWN, COUNTY LINE ROAD	\$0 - \$99,999
								GOLDEN CREEK BRIDGE & APPROACHES	
								DESGN/BRRPL-B-5-424	
								LOCAL BRIDGES	STP OFF-SYSTEM BRIDG
2015	4616-02-00	07/25/15	205	C/E	BRRPL	0.043	LOC STR	BROWN COUNTY, CTH ZZ	\$0 - \$99,999
								RIVER OAKS DR BRIDGE & APPROACHES	

**2015-2018 FINAL STIP Project Listing  
NE Region  
BROWN County**

Year	Project	Schd Dt	Pgm	Contract Type	Concept	Net Miles	HWY	Project Description WISDOT Program	Estimate Anticipated Funding
								DESIGN/BRRPL B-5-422	
								LOCAL BRIDGES	NATIONAL HIGHWAY PER
2015	4616-03-00	07/25/15	206	C/E	RECST	3.500	LOC STR	T WRIGHTSTOWN - T ROCKLAND	\$500,000 - \$749,999
								CLAY ST - TETZLAFF RD	
								DSGN/RECST	
								STP RURAL	STP <5K POP - MAP 21
2015	9265-07-71	09/08/15	205	LET	BRRPL	0.100	LOC STR	V HOBART, CTH GE	\$250,000 - \$499,999
								DUTCHMANS CREEK BRIDGE P-05-0120	
								CONST/BRIDGE REPLACE P-05-0120	
								LOCAL BRIDGES	BRIDGE PROG 15% OFF
2015	9277-00-00	07/25/15	205	C/E	BRRPL	0.038	LOC STR	BROWN COUNTY, CTH EE	\$0 - \$99,999
								DUTCHMANS CREEK BRIDGE & APPROACHES	
								DESIGN/BRRPL/B-5-423	
								LOCAL BRIDGES	NATIONAL HIGHWAY PER
2015	9286-04-71	07/14/15	206	LET	MISC	0.000	LOC STR	V HOBART, CTH J	\$0 - \$99,999
								COUNTY LINE RD-HILLCREST DR	
								CONST/MISC HSIP 2L	
								SAFETY - HIGH RISK RURAL ROADS	HSIP-HIGH RISK RU RD
2015	9287-03-00	07/25/15	205	C/E	BRRPL	0.043	LOC STR	CTH M, SCHOOL LANE-TARRAGON TRAIL	\$0 - \$99,999
								SUAMICO RIVER BRIDGE & APPROACHES	
								DSGN/BRRPL B-5-0429	
								LOCAL BRIDGES	NATIONAL HIGHWAY PER
2016	4987-02-55	02/09/16	206	LET	RECST	0.000	LOC STR	V ASHWAUBENON, CTH YY	\$1,000,000 - \$1,999,999
								HOLMGREN-ASHLAND	
								CONST/RECST	
								STP URBAN 50,000 - 200,000	STP-MAD/MIL/GB/MSP/A
2016	4987-02-57	03/08/16	206	LET	RECSTE	0.000	LOC STR	C GREEN BAY, CTH N	\$1,000,000 - \$1,999,999

**2015-2018 FINAL STIP Project Listing  
NE Region  
BROWN County**

Year	Project	Schd Dt	Pgm	Contract Type	Concept	Net Miles	HWY	Project Description WISDOT Program	Estimate Anticipated Funding
								CORNELIUS-SPARTAN	
								CONST/RECST	
								STP URBAN 50,000 - 200,000	STP-MAD/MIL/GB/MSP/A
2016	9267-03-71	03/08/16	205	LET	BRRPL	0.100	LOC STR	V SUAMICO, ST PATS RD	\$500,000 - \$749,999
								SUAMICO RIVER BRIDGE P-05-0072	
								CONST/ BRIDGE REPLACEMENT	
								LOCAL BRIDGES	BRIDGE PROG 15% OFF
2016	9268-09-71	03/08/16	205	LET	BRRPL	0.100	LOC STR	T PITTSFIELD, SCHOOL DR	\$250,000 - \$499,999
								SUAMICO RIVER BRIDGE P-05-0077	
								CONST/BRRPL BRIDGE REPLACE P050077	
								LOCAL BRIDGES	BRIDGE PROG 15% OFF
2017	4509-02-71	12/12/17	205	LET	BRRPL	0.062	LOC STR	T GLENMORE, PINE GROVE RD	\$250,000 - \$499,999
								BOWER CREEK BRIDGE & APPROACHES	
								CONST/BRRPL B-5-0426 WILL DROP	
								LOCAL BRIDGES	STP OFF-SYSTEM BRIDG
2017	4516-06-71	01/10/17	205	LET	BRRPL	0.100	LOC STR	V BELLEVUE, BOWER CREEK RD	\$250,000 - \$499,999
								BOWER CREEK BRIDGE P-05-0103	
								CONST/BRIDGE REPLACE-SINGLE SPAN	
								LOCAL BRIDGES	BRIDGE PROG 15% OFF
2017	4517-03-71	11/14/17	206	LET	RECST	0.420	LOC STR	V ALLOUEZ, GREENE AVE	\$1,000,000 - \$1,999,999
								LIBAL ST TO EAST RIVER DR	
								CONST/CANCEL NOTICE REC 9/10/14	
								STP URBAN OVER 200,000	STP-MAD/MIL/GB/MSP/A
2017	4519-08-71	01/10/17	205	LET	BRRPL	0.100	LOC STR	T WRIGHTSTOWN, FAIR RD	\$250,000 - \$499,999
								EAST RIVER BRIDGE P-05-0911	
								CONST/BRRPL BRIDGE SINGLE SPAN	
								LOCAL BRIDGES	BRIDGE PROG 15% OFF

**2015-2018 FINAL STIP Project Listing  
NE Region  
BROWN County**

Year	Project	Schd Dt	Pgm	Contract Type	Concept	Net Miles	HWY	Project Description WISDOT Program	Estimate Anticipated Funding
2017	4985-00-54	07/11/17	206	LET	RESURF	0.630	LOC STR	C DEPERE, ERIE ST	\$250,000 - \$499,999
								OKEEFE ST TO VIRGINIA DR	
								CONST/RESURF	
								STP URBAN OVER 200,000	STP-MAD/MIL/GB/MSP/A
2017	4985-00-56	08/08/17	206	LET	RESURF	0.200	LOC STR	C DEPERE, LIBAL ST	\$0 - \$99,999
								RIDGEWAY DR TO LEBRUN RD	
								CONST/RESURF	
								STP URBAN OVER 200,000	STP-MAD/MIL/GB/MSP/A
2017	4985-00-58	09/12/17	206	LET	RESURF	0.110	LOC STR	C DEPERE, HELENA ST	\$0 - \$99,999
								SEVENTH ST TO SIXTH ST	
								CONST/RESURF	
								STP URBAN OVER 200,000	STP-MAD/MIL/GB/MSP/A
2017	4985-00-60	08/08/17	206	LET	RESURF	0.500	LOC STR	C DEPERE, NINTH ST	\$100,000 - \$249,999
								CTH EE TO MAIN AVE	
								COSNT/RESURF	
								STP URBAN OVER 200,000	STP-MAD/MIL/GB/MSP/A
2017	4987-02-59	01/10/17	206	LET	RECST	0.810	LOC STR	C GREEN BAY, GRAY ST	\$2,000,000 - \$2,999,999
								DOUSMAN ST TO VELD AVE	
								CONST/RECST	
								STP URBAN OVER 200,000	STP-MAD/MIL/GB/MSP/A
2017	4987-02-62	11/14/17	206	LET	RECST	0.320	LOC STR	C GREEN BAY, MATHER ST	\$750,000 - \$999,999
								VROMAN ST TO ROY AVE	
								CONST/RCST	
								STP URBAN OVER 200,000	NATIONAL HIGHWAY PER
2018	4503-00-71	02/13/18	205	LET	BRRPL	0.038	LOC STR	T NEW DENMARK, COOPERSTOWN RD	\$100,000 - \$249,999
								DEVILS RIVER BRIDGE & APPROACHES	
								CONST/BRRPL B-05-0427	

**2015-2018 FINAL STIP Project Listing  
NE Region  
BROWN County**

Year	Project	Schd Dt	Pgm	Contract Type	Concept	Net Miles	HWY	Project Description WISDOT Program	Estimate Anticipated Funding
								LOCAL BRIDGES	STP OFF-SYSTEM BRIDG
2018	4503-03-71	03/13/18	205	LET	BRRPL	0.038	LOC STR	T NEW DENMARK, WANER RD	\$100,000 - \$249,999
								BR DEVILS CREEK BRIDGE & APPROACHES	
								CONST/BRRPL B-5-0428	
								LOCAL BRIDGES	STP OFF-SYSTEM BRIDG
2018	4508-08-71	03/13/18	205	LET	BRRPL	0.038	LOC STR	T MORRISON, PARK VIEW RD	\$100,000 - \$249,999
								DEVILS RIVER BRIDGE & APPROACHES	
								CONST/BRRPL B-05-0425	
								LOCAL BRIDGES	STP OFF-SYSTEM BRIDG
2018	4516-07-71	11/13/18	206	LET	RECST	0.500	LOC STR	V BELLEVUE, S HURON RD	\$2,000,000 - \$2,999,999
								STH 29 TO WILLOW RD	
								CONST/RECST	
								STP URBAN OVER 200,000	STP-MAD/MIL/GB/MSP/A
2018	4519-09-71	02/13/18	205	LET	BRRPL	0.047	LOC STR	T WRIGHTSTOWN, COUNTY LINE RD	\$250,000 - \$499,999
								GOLDEN CREEK BRIDGE & APPROACHES	
								CONST/BRRPL-B-5-424	
								LOCAL BRIDGES	STP OFF-SYSTEM BRIDG
2018	4616-02-71	01/09/18	205	LET	BRRPL	0.043	LOC STR	BROWN COUNTY, CTH ZZ	\$250,000 - \$499,999
								RIVER OAKS DR BRIDGE & APPROACHES	
								CONST/BRRPL/B-5-422	
								LOCAL BRIDGES	NATIONAL HIGHWAY PER
2018	4985-00-52	07/10/18	206	LET	RESURF	0.180	LOC STR	C DEPERE, ALLARD ST	\$250,000 - \$499,999
								GRANT ST TO REID ST	
								CONST/RESURF	
								STP URBAN OVER 200,000	STP-MAD/MIL/GB/MSP/A
2018	4987-02-65	12/11/18	206	LET	RECST	0.870	LOC STR	C GREEN BAY, WEBSTER AVE	\$6,000,000 - \$6,999,999
								UNIVERSITY AVE TO RADISSON ST	

**2015-2018 FINAL STIP Project Listing  
NE Region  
BROWN County**

Year	Project	Schd Dt	Pgm	Contract Type	Concept	Net Miles	HWY	Project Description WISDOT Program	Estimate Anticipated Funding
								CONST/RECST	
								STP URBAN OVER 200,000	STP-MAD/MIL/GB/MSP/A
2018	9269-00-12	11/13/18	206	LET	RECST	0.290	LOC STR	V HOWARD, VINCENT RD	\$750,000 - \$999,999
								N TAYLOR TO MEMORIAL DR	
								CONST/RECST	
								STP URBAN OVER 200,000	STP-MAD/MIL/GB/MSP/A
2018	9277-00-71	11/13/18	205	LET	BRRPL	0.038	LOC STR	BROWN COUNTY, CTH EE	\$100,000 - \$249,999
								DUTCHMANS CREEK BRIDGE & APPROACHES	
								CONST/BRRPL-B-5-423	
								LOCAL BRIDGES	NATIONAL HIGHWAY PER
2018	9287-03-71	01/09/18	205	LET	BRRPL	0.043	LOC STR	CTH M, SCHOOL LANE-TARRAGON TRAIL	\$250,000 - \$499,999
								SUAMICO RIVER BRIDGE & APPROACHES	
								CONST/BRRPL B-05-0011	
								LOCAL BRIDGES	NATIONAL HIGHWAY PER
2015	4517-05-00	01/25/15	290	C/E	MISC	0.000	NON HWY	V ALLOUEZ-WEBSTER ELEMENTARY SCHOOL	\$0 - \$99,999
								WEBSTER ELEMENTARY-SRTS	
								DESGN/ MISC	
								TAP > 200,000	NON-FEDERAL
2017	4517-05-71	03/25/17	290	LLC	MISC	0.000	NON HWY	V ALLOUEZ-WEBSTER ELEMENTARY SCHOOL	\$250,000 - \$499,999
								WEBSTER ELEMENTARY-SRTS	
								CONST/ MISC	
								TAP > 200,000	TAP-URBANIZED>200K
2015	4085-43-42	05/25/15	303	UTL	RECST	0.040	STH 032	CITY OF DEPERE, STH 32/57	\$0 - \$99,999
								CTH X INTERSECTION	
								UTILITY/TWC RELOCATION	
								STATE 3R	NON-FEDERAL
	4125-13-00		303	I/E	RESURF	7.830	STH 029	GREEN BAY-KEWAUNEE	\$500,000 - \$749,999

**2015-2018 FINAL STIP Project Listing  
NE Region  
BROWN County**

Year	Project	Schd Dt	Pgm	Contract Type	Concept	Net Miles	HWY	Project Description WISDOT Program	Estimate Anticipated Funding
								USH 141-ECL	
								DSGN/RESURF	
								STATE 3R	SURFACE TRANS FLEX -
2015	1133-04-73	03/10/15	302	LET	RECSTE	0.592	STH 029	DEPERE - SUAMICO	\$250,000 - \$499,999
								MORRIS AVE - MEMORIAL DRIVE	
								STH 29 SYSTEM IC LANDSCAPING	
								MAJORS	NATIONAL HIGHWAY PER
2016	4987-07-71	07/12/16	303	LET	MISC	0.360	STH 029	CITY OF GREEN BAY	\$250,000 - \$499,999
								GREEN BAY LIFT STRUCTURES	
								CONST/RETROFIT REMOTE OPS	
								STATE 3R	NON-FEDERAL
2016	4987-07-72	07/12/16	303	LET	MISC	0.400	STH 029	CITY OF GREEN BAY	\$1,000,000 - \$1,999,999
								GREEN BAY LIFT STRUCTURES	
								CONST/RETROFIT REMOTE OPS	
								STATE 3R	NON-FEDERAL
2015	4085-32-21	07/25/15	303	R/E	RECST	0.630	STH 032	MAIN STREET, CITY OF DEPERE	\$100,000 - \$249,999
								3RD STREET - 8TH STREET	
								STATE 3R	NON-FEDERAL
2015	4085-42-21	04/25/15	303	R/E	RECST	0.450	STH 032	8TH STREET, CITY OF DEPERE	\$0 - \$99,999
								MAIN AVENUE-ASHLAND AVENUE	
								RE/RECST EXTISTING URBAN ST	
								STATE 3R	NON-FEDERAL
2015	4085-43-41	03/25/15	303	UTL	RECST	0.040	STH 032	CITY OF DEPERE, STH 32/57	\$0 - \$99,999
								CTH X INTERSECTION	
								UTILITY/AT&T RELOCATION	
								STATE 3R	NON-FEDERAL



**2015-2018 FINAL STIP Project Listing  
NE Region  
BROWN County**

Year	Project	Schd Dt	Pgm	Contract Type	Concept	Net Miles	HWY	Project Description WISDOT Program	Estimate Anticipated Funding
2015	4085-43-71	05/12/15	303	LET	RECST	0.040	STH 032	CITY OF DEPERE, STH 32/57	\$1,000,000 - \$1,999,999
								CTH X INTERSECTION	
								RECST/ROUNDAABOUT RW-Y HISP II	
								SAFETY (REGULAR HSIP)	HWY SFE S-LU EXT
2016	4085-42-71	12/13/16	303	LET	RECST	0.450	STH 032	8TH STREET, CITY OF DEPERE	\$2,000,000 - \$2,999,999
								MAIN AVENUE-ASHLAND AVENUE	
								CONST-RECST EXISTING URBAN ST	
								STATE 3R	STP ANY AREAS
2016	4190-16-71	12/13/16	303	LET	RESURF	2.310	STH 032	ASHLAND AVE., DEPERE & ASHWAUBENON	\$6,000,000 - \$6,999,999
								8TH STREET - LOMBARDI AVENUE	
								R/W - TBD	
								STATE 3R	SURFACE TRANS FLEX -
2016	4190-16-72	12/13/16	303	LET	BRRPL	0.100	STH 032	ASHLAND AVE., DEPERE & ASHWAUBENON	\$2,000,000 - \$2,999,999
								8TH STREET - LOMBARDI AVENUE	
								BRRPL B-5-16&34 BRRHB B-5-35&17	
								SHR BRIDGES	BRIDGE 65% ON SYS
	1480-27-00		303	I/E	RESURF	4.800	STH 054	GREEN BAY-LUXEMBURG	\$250,000 - \$499,999
								I43-STH57	
								DSGN/RESURFACE ASPHALT PAVE	
								STATE 3R	SURFACE TRANS FLEX -
2016	9210-13-71	07/12/16	303	LET	PVRPLA	6.060	STH 054	GREEN BAY-LUXEMBURG	\$4,000,000 - \$4,999,999
								STH54/57 INTERCHANGE-ECL	
								CONST/PVRPLA-PULVERIZE/OVERLAY	
								STATE 3R	NATIONAL HIGHWAY PER
2016	9210-17-60	05/10/16	303	LET	BRSHRM	0.790	STH 054	MASON STREET, CITY OF GREEN BAY	\$500,000 - \$749,999
								MASON STREET BRIDGE	
								CONST/BRIDGE REPAIR	

**2015-2018 FINAL STIP Project Listing  
NE Region  
BROWN County**

Year	Project	Schd Dt	Pgm	Contract Type	Concept	Net Miles	HWY	Project Description WISDOT Program	Estimate Anticipated Funding
								SHR BRIDGES	NON-FEDERAL
2018	9210-16-71	07/10/18	303	LET	BRRHB	0.140	STH 054	CITY OF GREEN BAY, MASON ST	\$500,000 - \$749,999
								MASON ST BRIDGE B-05-0134	
								CONST/BRRHB SUBMARINE CABLES	
								STATE 3R	NON-FEDERAL
	1481-08-00		303	I/E	RESURF	0.580	STH 057	MONROE STREET, CITY OF GREEN BAY	\$100,000 - \$249,999
								SOUTH CITY LIMITS - CASS STREET	
								DESIGN/RESURFACE URBAN	
								STATE 3R	NAT'L HWY SYSTEM
2015	4085-38-21	09/25/15	303	R/E	RECST	2.890	STH 057	VILLAGE OF ALLOUEZ, RIVERSIDE DRIVE	\$250,000 - \$499,999
								S VILLAGE LIMITS - N VILLAGE LIMITS	
								RE/RECST EXISTING URBAN ST	
								STATE 3R	NON-FEDERAL
2017	4085-38-71	12/12/17	303	LET	RECST	2.890	STH 057	VILLAGE OF ALLOUEZ, RIVERSIDE DRIVE	\$9,000,000 - \$9,999,999
								S VILLAGE LIMITS - N VILLAGE LIMITS	
								STATE 3R	STP ANY AREAS
2017	4085-39-71	12/12/17	303	LET	RECST	0.460	STH 057	C DEPERE, BROADWAY STREET	\$1,000,000 - \$1,999,999
								RANDALL AVENUE-NCPL	
								RW-NO	
								STATE 3R	STP ANY AREAS
	1210-05-30		303	I/E	BRSHRM	0.610	STH 172	USH 41 - IH 43	\$0 - \$99,999
								FOX RIVER BRIDGE	
								PM PAINT STEEL GIRDERS B-5-149	
								BACKBONE	STP ANY AREAS
	1210-09-00		303	I/E	RESURF	6.960	STH 172	USH 41-IH 43	\$750,000 - \$999,999
								USH 41-IH 43	

**2015-2018 FINAL STIP Project Listing  
NE Region  
BROWN County**

Year	Project	Schd Dt	Pgm	Contract Type	Concept	Net Miles	HWY	Project Description WISDOT Program	Estimate Anticipated Funding
								DSGN/RESURF MILL/OVERLAY	
								BACKBONE	NATIONAL HIGHWAY PER
	1210-11-00		303	I/E	RESURF	5.100	STH 172	ONEIDA-GREEN BAY	\$500,000 - \$749,999
								STH 54-USH 41	
								DESIGN/RESURF	
								STATE 3R	NATIONAL HIGHWAY PER
2015	1210-06-21	09/25/15	303	R/E	RECST	0.610	STH 172	USH 41 - IH 43	\$250,000 - \$499,999
								WEBSTER AVENUE INTERCHANGE	
								BACKBONE	NON-FEDERAL
2016	1210-10-71	08/09/16	303	LET	MISC	0.020	STH 172	STH 172, VILLAGE OF ALLOUEZ	\$500,000 - \$749,999
								STH 172 & WEBSTER AVE	
								CONST/MISC HSIP 1B	
								SAFETY (REGULAR HSIP)	HIGHWAY SAFETY IMP P
	1150-66-00		303	I/E	RECSTE	3.460	USH 041	GREEN BAY-ABRAMS	\$5,000,000 - \$5,999,999
								CTH M-CTH B	
								DESIGN/RECSTE-RW-YES	
								BACKBONE	NATIONAL HIGHWAY PER
2015	1133-03-07	07/25/15	302	C/E	MISC	13.960	USH 041	DEPERE - SUAMICO	\$250,000 - \$499,999
								USH 41 MONUMENTATION PLAT	
								MONUMENTATION PLAT	
								MAJORS	NON-FEDERAL
2015	1133-10-75	03/10/15	302	LET	RECSTE	0.437	USH 041	DEPERE - SUAMICO	\$6,000,000 - \$6,999,999
								MEMORIAL DRIVE - CTH M	
								VELP AVE / USH 141 INTCHG	
								MAJORS	NATIONAL HIGHWAY PER
2015	1133-10-77	03/10/15	302	LET	RECSTE	2.075	USH 041	DEPERE - SUAMICO	\$45,000,000 - \$49,999,999

**2015-2018 FINAL STIP Project Listing  
NE Region  
BROWN County**

Year	Project	Schd Dt	Pgm	Contract Type	Concept	Net Miles	HWY	Project Description WISDOT Program	Estimate Anticipated Funding
								MEMORIAL DR - CTH M	
								MEMORIAL DR-DUCK CRK SB/IH43 INTCHG	
								MAJORS	A/C NATIONAL HIGHWAY
2015	1150-54-22	03/25/15	303	R/E	MISC	0.100	USH 041	GREEN BAY - OCONTO	\$0 - \$99,999
								CTH B INTERCHANGE	
								RE/REAL ESTATE ACQUISITION	
								BACKBONE	NON-FEDERAL
2016	1130-32-71	07/12/16	303	LET	RESURF	4.980	USH 041	GREEN BAY - OCONTO	\$13,000,000 - \$13,999,999
								LINEVILLE ROAD - NORFIELD ROAD	
								CONST/RESURF	
								BACKBONE	NATIONAL HIGHWAY PER
2016	1130-44-71	12/13/16	303	LET	RESURF	12.440	USH 041	APPLETON - GREEN BAY	\$25,000,000 - \$29,999,999
								CTH J-ORANGE LANE	
								R/W-NO	
								BACKBONE	NATIONAL HIGHWAY PER
2016	1133-09-80	02/09/16	302	LET	RECSTE	0.630	USH 041	DEPERE - SUAMICO	\$250,000 - \$499,999
								GLORY ROAD - MORRIS AVE	
								STH 172 INTCHG LANDSCAPING	
								COMMUNITY SENSITIVE DESIGN	NATIONAL HIGHWAY PER
2016	1133-10-91	02/25/16	302	SFA	RECSTE	0.090	USH 041	DEPERE - SUAMICO	\$250,000 - \$499,999
								MEMORIAL DRIVE - CTH M	
								LAW ENFORCEMENT MITIGATION	
								MAJORS	NON-FEDERAL
2016	1150-54-71	07/12/16	303	LET	MISC	0.100	USH 041	GREEN BAY - OCONTO	\$2,000,000 - \$2,999,999
								CTH B INTERCHANGE	
								R/W-NO	
								BACKBONE	NATIONAL HIGHWAY PER

**2015-2018 FINAL STIP Project Listing  
NE Region  
BROWN County**

Year	Project	Schd Dt	Pgm	Contract Type	Concept	Net Miles	HWY	Project Description WISDOT Program	Estimate Anticipated Funding
2017	1130-32-90	03/25/17	303	SFA	MISC	4.980	USH 041	GREEN BAY-OCONTO	\$0 - \$99,999
								LINEVILLE ROAD-NORFIELD ROAD	
								CONST/MISC STATE PATROL MITIGATION	
								BACKBONE	NON-FEDERAL
2017	1130-44-90	03/25/17	303	SFA	MISC	12.450	USH 041	APPLETON-GREEN BAY	\$0 - \$99,999
								CTH J-CTH F	
								CONST/MISC TRAFFIC MITIGATION	
								BACKBONE	NON-FEDERAL
	1450-15-00		303	I/E	RECST	1.241	USH 141	MAIN STREET, CITY OF GREEN BAY	\$250,000 - \$499,999
								BAIRD STREET - FOX RIVER	
								DESIGN/RECONSTRUCT URBAN	
								STATE 3R	MINIMUM GUARANTEE
2015	1450-19-50	07/25/15	207	R/R	MISC	0.000	USH 141	C GREEN BAY, CN RR XING SURFACE	\$100,000 - \$249,999
								181505E, DENMARK SPUR MP 109.28	
								CONST/RR CROSSING REPAIR	
								RAILROAD CROSSING REPAIR	NON-FEDERAL
2018	1450-07-21	01/25/18	303	R/E	MISC	0.339	USH 141	CTH R - IH 43	\$0 - \$99,999
								IH 43 - STH 29	
								STATE 3R	NON-FEDERAL
2015	4705-58-10	03/25/15	305	MIS	TOPM	0.000	VAR HWY	PAVEMENT MARKING TMA-STH BROWN CO	\$0 - \$99,999
								LOCATIONS ON STN PER ANNUAL PLAN	
								TRAFFIC/TOPM-BROWN CO 2015	
								STATE HIGHWAY OPERATIONS PROGRAM	SURFACE TRANS FLEX M

**2015-2018 FINAL STIP Project Listing  
NE Region  
CALUMET County**

Year	Project	Schd Dt	Pgm	Contract Type	Concept	Net Miles	HWY	Project Description WISDOT Program	Estimate Anticipated Funding
2018	4992-00-57	11/13/18	206	LET	RECST	1.500	CTH LP	C MENASHA, CTH LP	\$4,000,000 - \$4,999,999
								USH 10/STH 114 TO CTH AP	
								CONST/RECST	
								STP URBAN OVER 200,000	STP-MAD/MIL/GB/MSP/A
2015	4472-04-00	07/25/15	205	C/E	BRRPL	0.132	LOC STR	T CHARLESTOWN, WEEKS RD	\$100,000 - \$249,999
								MANITOWOC RIVER BRIDGE	
								DSGN/BRRPL B-08-0116	
								LOCAL BRIDGES	STP OFF-SYSTEM BRIDG
2018	4472-04-71	12/11/18	205	LET	BRRPL	0.132	LOC STR	T CHARLESTOWN, WEEKS RD	\$750,000 - \$999,999
								MANITOWOC RIVER BRIDGE	
								CONST/BRRPL B-08-0116	
								LOCAL BRIDGES	STP OFF-SYSTEM BRIDG
2015	4474-02-71	03/25/15	290	LLC	MISC	0.000	NON HWY	SRTS-CITY OF BRILLION	\$100,000 - \$249,999
								TRAIL & INTERSECTION IMPROVE	
								CONSTRUCTION SRTS 2011-12	
								SAFE ROUTES TO SCHOOL	SAFE ROUTES TO SCHOO
2015	4992-02-71	04/25/15	290	LLC	MISC	0.587	NON HWY	PROVINCE TERRACE TRAIL	\$250,000 - \$499,999
								CITY OF MENASHA	
								CONST/MISC BIKE PED TRAIL	
								LOCAL ENHANCEMENTS	STP-ENHANCEMENT S-LU
2015	1517-75-81	03/10/15	302	LET	RECSTE	0.109	OFF SYS	USH 10 - USH 10/STH 441	\$250,000 - \$499,999
								COUNTY CB - ONEIDA STREET	
								VERMILLION STREET	
								MAJORS	NATIONAL HIGHWAY PER
2016	4085-52-60	05/10/16	303	LET	RDMTN	5.230	STH 032	NEW HOLSTEIN-CHILTON	\$2,000,000 - \$2,999,999
								ALTONA AVE - USH 151	
								DSGN/RDMTN	

**2015-2018 FINAL STIP Project Listing  
NE Region  
CALUMET County**

Year	Project	Schd Dt	Pgm	Contract Type	Concept	Net Miles	HWY	Project Description WISDOT Program	Estimate Anticipated Funding
								STATE 3R	NON-FEDERAL
	4050-21-00		303	I/E	RESURF	2.850	STH 055	SHERWOOD-KAUKAUNA	\$100,000 - \$249,999
								USH 10-RIDGEQUEST STREET	
								DSGN/MILL & OVERLAY RW-NO	
								STATE 3R	SURFACE TRANS FLEX -
	1500-49-00		303	I/E	RESURF	4.210	USH 010	APPLETON-BRILLION	\$100,000 - \$249,999
								USH 114-CTH N	
								DSGN/RESURF PATCH/OVERLAY	
								STATE 3R	NATIONAL HIGHWAY PER
	1500-50-00		303	I/E	RESURF	8.390	USH 010	APPLETON-BRILLION	\$100,000 - \$249,999
								CTH N-STH 32/57	
								DESIGN/RESURF MILL/OVERLAY	
								STATE 3R	NATIONAL HIGHWAY PER
2016	1500-55-71	02/09/16	303	LET	RDMTN	0.740	USH 010	MENASHA-SHERWOOD	\$500,000 - \$749,999
								USH 10 AND STH 114 INTERCHANGE	
								CONST/RDMTN	
								STATE 3R	NATIONAL HIGHWAY PER
	4100-25-00		303	I/E	RESURF	0.360	USH 151	W. MAIN STREET, CITY OF CHILTON	\$0 - \$99,999
								HEIMANN STREE - STH 32/57	
								DESIGN/RESURFACE IMPROVE URBAN	
								STATE 3R	MINIMUM GUARANTEE
2015	4100-31-71	08/11/15	303	LET	RECST	0.160	USH 151	E. CHESTNUT STREET, CITY OF CHILTON	\$750,000 - \$999,999
								S. MADISON STREET-ELM STREET	
								CONST/RECST-URBAN EXISTING STREET	
								STATE 3R	SURFACE TRANS FLEX -
2015	4708-58-10	03/25/15	305	MIS	TOPM	0.000	VAR HWY	PAVEMENT MARKING TMA-STH-CALUMET	\$0 - \$99,999
								LOCATIONS ON STN PER ANNUAL PLAN	

**2015-2018 FINAL STIP Project Listing  
NE Region  
CALUMET County**

<b>Year</b>	<b>Project</b>	<b>Schd Dt</b>	<b>Pgm</b>	<b>Contract Type</b>	<b>Concept</b>	<b>Net Miles</b>	<b>HWY</b>	<b>Project Description WISDOT Program</b>	<b>Estimate Anticipated Funding</b>
								TRAFFIC/TOPM-CALUMET CO 2015	
								STATE HIGHWAY OPERATIONS PROGRAM	SURFACE TRANS FLEX M



**2015-2018 FINAL STIP Project Listing  
NE Region  
DOOR County**

Year	Project	Schd Dt	Pgm	Contract Type	Concept	Net Miles	HWY	Project Description WISDOT Program	Estimate Anticipated Funding
2015	4997-00-66	12/08/15	206	LET	RESURF	0.000	LOC STR	T SEVASTOPOL, CTH B	\$750,000 - \$999,999
								N THIRD AVE - LITTLE HARBOR DR	
								STP-R R/W-YES	
								STP RURAL	STP NON-URBAN
2016	4997-00-64	12/13/16	206	LET	RECST	0.980	LOC STR	C STURGEON BAY, CTH C	\$2,000,000 - \$2,999,999
								STH 42/57 - WEST ELM ST	
								CONST/RECST	
								STP URBAN 5,000 - 20,000	STP 5-200K POP - MAP
2015	1009-32-74	07/14/15	303	LET	MISC	0.000	NON HWY	GREEN BAY-STURGEON BAY	\$0 - \$99,999
								PINE ROAD MITIGATION SITE	
								CONST/MISC WETLAND MIT SITE	
								WETLAND BANKING	NON-FEDERAL
2015	4420-02-71	02/25/15	290	LLC	MISC	0.000	NON HWY	RIDGES SANCTUARY, T BAILEY'S HARBOR	\$100,000 - \$249,999
								INTERPRETIVE MEDIA EXHIBITS	
								CONST/MISC EXHIBITS	
								SCENIC BYWAYS	NATIONAL SCENIC BYWA
2015	4420-02-72	02/25/15	290	LLC	MISC	0.000	NON HWY	RIDGES SANCTUARY, T BAILEY'S HARBOR	\$500,000 - \$749,999
								INTERPRETIVE MEDIA EXHIBITS	
								CONST/MISC EXHIBITS	
								SCENIC BYWAYS	NATIONAL SCENIC BYWA
2015	4140-20-74	08/11/15	303	LET	MISC	1.000	STH 042	GREEN BAY RD, CITY OF STURGEON BAY	\$100,000 - \$249,999
								MICHIGAN STREET-EGG HARBOR	
								CONST/MISC PAVE TRAFFIC CONTROL	
								STATE 3R	NATIONAL HWY PERF PR
	4140-28-00		303	I/E	RESURF	12.630	STH 042	STURGEON BAY-EGG HARBOR	\$100,000 - \$249,999
								MID JUNCTION-CTH T	
								DSGN/RESURF MILL-OVERLAY	

**2015-2018 FINAL STIP Project Listing  
NE Region  
DOOR County**

Year	Project	Schd Dt	Pgm	Contract Type	Concept	Net Miles	HWY	Project Description WISDOT Program	Estimate Anticipated Funding
								STATE 3R	SURFACE TRANS FLEX -
	4610-09-00		303	I/E	RESURF	12.020	STH 042	SISTER BAY-GILLS ROCK	\$100,000 - \$249,999
								SCANDIA ROAD-FERRY LANDING	
								DSGN/RESURF MILL/OVERLAY	
								STATE 3R	SURFACE TRANS FLEX -
2015	4140-20-23	01/25/15	303	R/E	RECST	1.290	STH 042	GREEN BAY RD, CITY OF STURGEON BAY	\$100,000 - \$249,999
								MICHIGAN STREET - EGG HARBOR ROAD	
								STATE 3R	NON-FEDERAL
2015	4140-20-40	08/25/15	303	UTL	RECST	1.290	STH 042	GREEN BAY RD, CITY OF STURGEON BAY	\$250,000 - \$499,999
								MICHIGAN STREET - EGG HARBOR ROAD	
								UTIL/PLACEHOLDER	
								STATE 3R	NON-FEDERAL
2015	4140-20-73	11/10/15	303	LET	RECST	1.290	STH 042	GREEN BAY RD, CITY OF STURGEON BAY	\$5,000,000 - \$5,999,999
								MICHIGAN STREET - EGG HARBOR ROAD	
								STATE 3R	STP ANY AREAS
2015	4430-13-71	05/12/15	303	LET	MISC	0.010	STH 042	ALGOMA-SOUTH JUNCTION 42/57	\$500,000 - \$749,999
								UNNAMED CREEK, V. OF FORESTVILLE	
								CONST/MISC BRIDGE STRUCTURE	
								SHR BRIDGES	SURFACE TRANS FLEX -
2015	4430-16-60	11/10/15	303	LET	BRRHB	0.330	STH 042	STURGEON BAY BRIDGE	\$2,000,000 - \$2,999,999
								BRIDGE MAINTENANCE	
								CONST/MISC METAL GATE REPLACE	
								SHR BRIDGES	NON-FEDERAL
2015	4610-06-71	05/12/15	303	LET	RECST	0.650	STH 042	VILLAGE OF SISTER BAY	\$3,000,000 - \$3,999,999
								COUNTRY WALK DRIVE - SCANDIA ROAD	

**2015-2018 FINAL STIP Project Listing  
NE Region  
DOOR County**

Year	Project	Schd Dt	Pgm	Contract Type	Concept	Net Miles	HWY	Project Description WISDOT Program	Estimate Anticipated Funding
								R/W -	
								STATE 3R	SURFACE TRANS FLEX M
2016	4140-19-71	08/09/16	303	LET	RESURF	9.600	STH 042	GIBRALTAR - SISTER BAY	\$4,000,000 - \$4,999,999
								BLUFF LN - COUNTRY WALK DR	
								R/W-YES	
								STATE 3R	STP ANY AREA
2016	4140-20-90	03/25/16	303	SFA	MISC	1.290	STH 042	GREEN BAY RD, CITY OF STURGEON BAY	\$100,000 - \$249,999
								MICHIGAN STREET - EGG HARBOR ROAD	
								CONST/TRAFFIC MIT	
								STATE 3R	NON-FEDERAL
	4150-20-00		303	I/E	RESURF	14.340	STH 057	NORTH JUNCTION - JACKSON PORT	\$100,000 - \$249,999
								CTH P - SUMMIT ROAD	
								DESIGN/RESURFACE	
								STATE 3R	STP ANY AREAS
	4150-22-00		303	I/E	RESURF	6.300	STH 057	JACKSONPORT-BAILEY'S HARBOR	\$100,000 - \$249,999
								STH V-SUMMIT ROAD	
								DESIGN/RESURF IMPROVEMENT	
								STATE 3R	NATIONAL HIGHWAY PER
2015	4430-15-71	07/14/15	303	LET	RESURF	0.100	STH 057	GREEN BAY-STURGEON BAY	\$1,000,000 - \$1,999,999
								CTH C INTERSECTION	
								CONST/RESURF HSIP PROGRAM 2F	
								SAFETY (REGULAR HSIP)	HWY SFE S-LU EXT
2016	4150-17-71	11/08/16	303	LET	RESURF	8.130	STH 057	BAILEYS HARBOR - SISTER BAY	\$3,000,000 - \$3,999,999
								CTH Q - STH 42	
								STATE 3R	STP ANY AREAS
2015	4997-02-71	03/25/15	290	LLC	MISC	0.000	TWN RD	SIDEWALK ADDITION - EDUCATION PROG.	\$100,000 - \$249,999

**2015-2018 FINAL STIP Project Listing  
NE Region  
DOOR County**

<b>Year</b>	<b>Project</b>	<b>Schd Dt</b>	<b>Pgm</b>	<b>Contract Type</b>	<b>Concept</b>	<b>Net Miles</b>	<b>HWY</b>	<b>Project Description WISDOT Program</b>	<b>Estimate Anticipated Funding</b>
								CITY OF STURGEON BAY	
								SRTS	
								SAFE ROUTES TO SCHOOL	SAFE ROUTES TO SCHOO

**2015-2018 FINAL STIP Project Listing  
NE Region  
FOND DU LAC County**

Year	Project	Schd Dt	Pgm	Contract Type	Concept	Net Miles	HWY	Project Description WISDOT Program	Estimate Anticipated Funding
2017	4986-00-22	01/10/17	206	LET	RECST	0.700	CTH VV	C FOND DU LAC, CTH VV	\$3,000,000 - \$3,999,999
								HICKORY ST TO ROGERSVILLE RD	
								CONST/RECST	
								STP URBAN 50,000 - 200,000	STP 5-200K POP - MAP
2015	4986-08-00	07/25/15	205	C/E	BRRPL	0.092	LOC STR	C FOND DU LAC, W ARNDT ST	\$100,000 - \$249,999
								FOND DU LAC RIVER BRIDGE	
								DSGN/BRRPL B-20-0231	
								LOCAL BRIDGES	NATIONAL HIGHWAY PER
2015	4986-11-21	07/25/15	206	R/E	MISC	0.000	LOC STR	C FOND DU LAC, N ROLLING MEADOWS DR	\$0 - \$99,999
								N ROLLING MEADOWS DR/S WALMART DR	
								RE/ INTERSECTION HSIP 1B	
								SAFETY (REGULAR HSIP)	HWY SFE S-LU EXT
2015	6188-01-00	07/25/15	205	C/E	BRRPL	0.085	LOC STR	T ROSENDALE, OLDEN RD	\$0 - \$99,999
								FOND DU LAC RIVER BRIDGE	
								DSGN/BRRPL B-20-0230	
								LOCAL BRIDGES	STP OFF-SYSTEM BRIDG
2016	4986-11-71	03/08/16	206	LET	MISC	0.000	LOC STR	C FOND DU LAC, N ROLLING MEADOWS DR	\$100,000 - \$249,999
								N ROLLING MEADOWS DR/S WALMART DR	
								CONST/ INTERSECTION HSIP 1B	
								SAFETY (REGULAR HSIP)	HIGHWAY SAFETY IMP P
2017	6188-01-71	12/12/17	205	LET	BRRPL	0.085	LOC STR	T ROSENDALE, OLDEN RD	\$250,000 - \$499,999
								FOND DU LAC RIVER BRIDGE	
								CONST/BRRPL B-20-0230	
								LOCAL BRIDGES	STP OFF-SYSTEM BRIDG
2018	4854-03-71	11/13/18	206	LET	RECST	0.780	LOC STR	V ST CLOUD, CTH G (MAIN ST)	\$2,000,000 - \$2,999,999
								PALM TREE RD - CEDARVIEW DR	
								CONST/RECST WITH STRUCTURE	

**2015-2018 FINAL STIP Project Listing  
NE Region  
FOND DU LAC County**

Year	Project	Schd Dt	Pgm	Contract Type	Concept	Net Miles	HWY	Project Description WISDOT Program	Estimate Anticipated Funding
								STP RURAL	STP <5K POP - MAP 21
2015	1440-15-80	05/12/15	303	LET	RECST	0.000	OFF SYS	FOND DU LAC - PLYMOUTH	\$500,000 - \$749,999
								LYNN AVENUE EXTENSION	
								DONST/RECST	
								BACKBONE	NON-FEDERAL
2015	1114-09-43	03/25/15	303	UTL	RECOND	6.690	STH 026	WAUPUN-ROSENDALE	\$0 - \$99,999
								CATTARAUGUS DR-STH 23	
								UTILITY/CENTURYLINK CENTRAL P103	
								STATE 3R	NON-FEDERAL
2015	1114-09-44	03/25/15	303	UTL	RECOND	6.690	STH 026	WAUPUN-ROSENDALE	\$0 - \$99,999
								CATTARAUGUS DR-STH 23	
								UTILITY/CENTURYLINK CENTRAL P103	
								STATE 3R	NON-FEDERAL
2015	1114-10-41	03/25/15	303	UTL	RECOND	6.690	STH 026	ROSENDALE - NORTH COUNTY LINE	\$0 - \$99,999
								STH 23 - CTH FF	
								UTILITY/ALLIANT ENERGY P 101	
								STATE 3R	NON-FEDERAL
	1430-27-00		303	I/E	RECST	0.820	STH 023	E. FOND DU LAC STREET, C OF RIPON	\$250,000 - \$499,999
								METOMEN STREET-DOUGLAS STREET	
								DSGN/RECST EXIST URBAN STREET	
								STATE 3R	NATIONAL HIGHWAY PER
2015	1430-15-71	05/12/15	303	LET	RESURF	7.830	STH 023	RIPON - ROSENDALE	\$3,000,000 - \$3,999,999
								DOUGLAS ST - LAFAYETTE ST	
								CONST/RESURF	
								STATE 3R	NATIONAL HIGHWAY PER
2015	1440-13-41	02/25/15	302	UTL	MISC	19.280	STH 023	STH 67 - USH 41	\$0 - \$99,999
								PLYMOUTH/STH 67 - WCL	

**2015-2018 FINAL STIP Project Listing  
NE Region  
FOND DU LAC County**

Year	Project	Sch Dt	Pgm	Contract Type	Concept	Net Miles	HWY	Project Description WISDOT Program	Estimate Anticipated Funding
								FRONTIER COMMUNICATION OF WI P101	
								MAJORS	NON-FEDERAL
2015	1440-15-40	07/25/15	302	UTL	MISC	0.000	STH 023	STH 67 - USH 41	\$5,000,000 - \$5,999,999
								ECL - CTH K	
								PLACEHOLDER PROJECT	
								MAJORS	NON-FEDERAL
2015	1440-15-79	07/14/15	302	LET	RDMTN	6.300	STH 023	FOND DU LAC - PLYMOUTH	\$1,000,000 - \$1,999,999
								CTH UU-LOG TAVERN RD	
								CONST-MILL/OVERLAY	
								MAJORS	NATIONAL HIGHWAY PER
2016	1440-15-72	03/08/16	302	LET	RECST	6.270	STH 023	FOND DU LAC - PLYMOUTH	\$10,000,000 - \$10,999,999
								SEVEN HILLS ROAD-EAST COUNTY LINE	
								GRADING R/W - YES	
								MAJORS	NON-FEDERAL
2016	1440-15-73	11/08/16	302	LET	RECST	6.270	STH 023	FOND DU LAC - PLYMOUTH	\$11,000,000 - \$11,999,999
								SEVEN HILLS ROAD-EAST COUNTY LINE	
								BASE/PAVE R/W-NO	
								MAJORS	HIGH PRIORITY PROJEC
2017	1430-23-71	08/08/17	303	LET	RESURF	0.760	STH 023	STH 23, VILLAGE OF ROSENDALE	\$1,000,000 - \$1,999,999
								LAFAYETTE ST-BECKER BLVD	
								RW-NO	
								STATE 3R	NATIONAL HIGHWAY PER
2017	1440-15-71	11/14/17	302	LET	RECST	6.010	STH 023	FOND DU LAC - PLYMOUTH	\$35,000,000 - \$39,999,999
								USH 151-SEVEN HILLS ROAD	
								GRADE/BASE/PAVE R/W-YES	
								MAJORS	HIGH PRIORITY PROJEC
2017	1440-15-78	07/11/17	302	LET	RECST	16.810	STH 023	FOND DU LAC - PLYMOUTH	\$8,000,000 - \$8,999,999

**2015-2018 FINAL STIP Project Listing  
NE Region  
FOND DU LAC County**

Year	Project	Schd Dt	Pgm	Contract Type	Concept	Net Miles	HWY	Project Description WISDOT Program	Estimate Anticipated Funding
								TAFT ROAD-CTH P	
								CONST	
								MAJORS	NATIONAL HIGHWAY PER
2018	1430-18-71	09/11/18	303	LET	RESURF	9.580	STH 023	ROSENDALE - USH 41	\$6,000,000 - \$6,999,999
								BECKER BLVD-CTH VVV	
								R/W - NO	
								STATE 3R	NAT'L HWY SYSTEM
2015	1110-10-71	03/10/15	303	LET	RECST	0.465	STH 026	WAUPUN-ROSENDALE	\$1,000,000 - \$1,999,999
								NEITMAN RD-1/2 MI N WILLOW CREEK RD	
								CONST/RECST INTERSECTREALIGN HSIP2G	
								SAFETY (REGULAR HSIP)	HWY SFE S-LU EXT
2015	1114-09-40	03/25/15	303	UTL	RECOND	9.260	STH 026	WAUPUN-ROSENDALE	\$100,000 - \$249,999
								CATTARAGUS DR-STH 23	
								UTILITY/PLACEHOLDER	
								STATE 3R	NON-FEDERAL
2015	1114-09-41	01/25/15	303	UTL	RECOND	9.260	STH 026	WAUPUN - ROSENDALE	\$0 - \$99,999
								CATTARAUGUS DR - STH 23	
								UTILITY/PLACEHOLDER AT&T P102	
								STATE 3R	NON-FEDERAL
2015	1114-09-42	03/25/15	303	UTL	RECOND	9.260	STH 026	WAUPUN-ROSENDALE	\$100,000 - \$249,999
								CATTARAGUS DR-STH 23	
								UTILITY/ALLIANT ENERGY ELECT P101	
								STATE 3R	NON-FEDERAL
2015	1114-09-71	03/10/15	303	LET	RECOND	8.972	STH 026	WAUPUN - ROSENDALE	\$7,000,000 - \$7,999,999
								CATTARAUGUS DR - STH 23	
								CONST/RECOND	
								STATE 3R	A/C NATIONAL HIGHWAY



**2015-2018 FINAL STIP Project Listing  
NE Region  
FOND DU LAC County**

Year	Project	Schd Dt	Pgm	Contract Type	Concept	Net Miles	HWY	Project Description WISDOT Program	Estimate Anticipated Funding
2015	1114-10-40	01/25/15	303	UTL	RECOND	6.600	STH 026	ROSENDALE - NORTH COUNTY LINE	\$100,000 - \$249,999
								STH 23 - CTH FF	
								UTILITY PLACEHOLDER	
								STATE 3R	NON-FEDERAL
2015	1114-10-71	03/10/15	303	LET	RECOND	6.690	STH 026	ROSENDALE - NORTH COUNTY LINE	\$5,000,000 - \$5,999,999
								STH 23 - CTH FF	
								CONST/RECONDITION/INTERSECT MOD	
								STATE 3R	A/C NATIONAL HIGHWAY
2015	6110-05-40	03/25/15	303	UTL	RECOND	4.940	STH 044	RIPON - OSHKOSH	\$250,000 - \$499,999
								RIPON TO N FOND DU LAC COUNTY LINE	
								UTILITY/PARCEL 100 6110-05-70	
								STATE 3R	NON-FEDERAL
2015	6110-05-41	03/25/15	303	UTL	RECOND	4.940	STH 044	RIPON - OSHKOSH	\$0 - \$99,999
								RIPON TO N FOND DU LAC COUNTY LINE	
								UTILITY/PARCEL 101 6110-05-70	
								STATE 3R	NON-FEDERAL
2015	6110-05-42	03/25/15	303	UTL	RECOND	4.940	STH 044	RIPON - OSHKOSH	\$100,000 - \$249,999
								RIPON TO N FOND DU LAC COUNTY LINE	
								UTILITY/6110-05-70	
								STATE 3R	NON-FEDERAL
2015	6110-05-43	03/25/15	303	UTL	RECOND	4.940	STH 044	RIPON - OSHKOSH	\$0 - \$99,999
								RIPON TO N FOND DU LAC COUNTY LINE	
								UTILITY/6110-05-70	
								STATE 3R	NON-FEDERAL
2016	6110-05-70	03/08/16	303	LET	RECOND	5.110	STH 044	RIPON - OSHKOSH	\$8,000,000 - \$8,999,999
								RIPON TO N FOND DU LAC COUNTY LINE	
								R/W - YES	

**2015-2018 FINAL STIP Project Listing  
NE Region  
FOND DU LAC County**

Year	Project	Schd Dt	Pgm	Contract Type	Concept	Net Miles	HWY	Project Description WISDOT Program	Estimate Anticipated Funding
								STATE 3R	SURFACE TRANS FLEX -
	4090-09-00		303	I/E	MISC	20.310	STH 067	LOMIRA-ECL FOND DU LAC COUNTY	\$250,000 - \$499,999
								USH 41-ECL FOND DU LAC COUNTY	
								DESIGN/MIS MONUMENTATION PLAT	
								STATE 3R	NON-FEDERAL
2015	4090-05-21	03/25/15	303	R/E	RESURF	1.660	STH 067	ECPL CAMPBELLSPORT-USH 45	\$0 - \$99,999
								TRIPLE S ROAD-USH 45	
								RE/RECST REAL ESTATE ACQUISITION	
								STATE 3R	NON-FEDERAL
2015	4090-06-21	03/25/15	303	R/E	RESURF	1.980	STH 067	VILLAGE OF CAMPBELLSPORT	\$0 - \$99,999
								BAUMANN STREET-TRIPLE S ROAD	
								RE/RECST REAL ESTATE ACQUISITION	
								STATE 3R	NON-FEDERAL
2015	4090-07-21	03/25/15	303	R/E	RESURF	6.270	STH 067	WCL - CAMPBELLSPORT	\$0 - \$99,999
								GOLDEN CORNERS RD - BAUMANN STREET	
								RE/RESURF REAL ESTATE ACQUISITION	
								STATE 3R	NON-FEDERAL
2015	4090-07-40	07/25/15	303	UTL	RESURF	5.940	STH 067	VILLAGE OF CAMPBELLSPORT	\$0 - \$99,999
								BAUMANN STREET-TRIPLE S ROAD	
								UTILITY/PLACEHOLDER	
								STATE 3R	NON-FEDERAL
2015	4530-06-01	03/25/15	303	C/E	MISC	0.000	STH 067	USH 45 - ECL	\$100,000 - \$249,999
								LONG LAKE BOX CULVERT	
								MISC/BOX CULVERT	
								STATE 3R	SURFACE TRANS FLEX M
2015	4530-06-40	04/25/15	303	UTL	RESURF	9.380	STH 067	USH 45 - ECL	\$0 - \$99,999
								USH 45 - DIVISION ROAD	

**2015-2018 FINAL STIP Project Listing  
NE Region  
FOND DU LAC County**

Year	Project	Schd Dt	Pgm	Contract Type	Concept	Net Miles	HWY	Project Description WISDOT Program	Estimate Anticipated Funding
								UTILITY PLACEHOLDER	
								STATE 3R	NON-FEDERAL
2016	4530-06-72	05/10/16	303	LET	MISC	0.000	STH 067	USH 45 - ECL	\$500,000 - \$749,999
								LONG LAKE BOX CULVERT	
								CONST/MISC/BOX CULVERT	
								STATE 3R	SURFACE TRANS FLEX M
2018	4090-05-71	08/14/18	303	LET	RESURF	1.660	STH 067	ECPL CAMPBELLSPORT - USH 45	\$750,000 - \$999,999
								TRIPLE S ROAD-USH 45	
								R/W-NO	
								STATE 3R	STP ANY AREA
2018	4090-06-71	08/14/18	303	LET	RECST	1.980	STH 067	VILLAGE OF CAMPBELLSPORT	\$6,000,000 - \$6,999,999
								BAUMANN STREET-TRIPLE S ROAD	
								R/W-NO	
								STATE 3R	STP ANY AREA
2018	4090-06-72	08/14/18	303	LET	RECST	0.000	STH 067	VILLAGE OF CAMPBELLSPORT	\$2,000,000 - \$2,999,999
								BAUMAN STREET-TRIPLE S ROAD	
								CONST/RECST URBAN	
								STATE 3R	NON-FEDERAL
2018	4090-07-71	08/14/18	303	LET	RESURF	6.270	STH 067	WCL - CAMPBELLSPORT	\$3,000,000 - \$3,999,999
								GOLDEN CORNERS ROAD-BAUMANN STREET	
								R/W-NO	
								STATE 3R	STP ANY AREA
2018	4530-06-71	08/14/18	303	LET	RESURF	9.380	STH 067	USH 45 - ECL	\$5,000,000 - \$5,999,999
								USH 45 - DIVISION ROAD	
								R/W-NO	
								STATE 3R	STP ANY AREA
2015	3360-14-21	08/25/15	303	R/E	MISC	0.100	STH 175	LOMIRA-FOND DU LAC	\$0 - \$99,999

**2015-2018 FINAL STIP Project Listing  
NE Region  
FOND DU LAC County**

Year	Project	Schd Dt	Pgm	Contract Type	Concept	Net Miles	HWY	Project Description WISDOT Program	Estimate Anticipated Funding
								CTH B-USH 151	
								RE/MISC BOX CULVERT	
								STATE 3R	NON-FEDERAL
2016	3360-14-71	08/09/16	303	LET	MISC	0.100	STH 175	LOMIRA-FOND DU LAC	\$250,000 - \$499,999
								CTH B-USH 151	
								CONST/MISC BOX CULVERT RW-Y-STATE	
								STATE 3R	STP ANY AREAS
	1100-50-00		303	I/E	RESURF	7.020	USH 041	MILWAUKEE-FOND DU LAC	\$250,000 - \$499,999
								SCL-USH 151	
								DESIGN/RESURF	
								BACKBONE	NAT'L HWY SYSTEM
	1100-52-00		303	I/E	RESURF	15.570	USH 041	FOND DU LAC-OSHKOSH	\$750,000 - \$999,999
								CTH D-STH 26	
								DSGN/RESURF	
								BACKBONE	NATIONAL HIGHWAY PER
2017	1100-31-60	11/14/17	303	LET	RDMTN	25.240	USH 041	MILWAUKEE-OSHKOSH	\$1,000,000 - \$1,999,999
								SCL-STH 26	
								CONST/RDMTN RW-NO	
								BACKBONE	NATIONAL HIGHWAY PER
2015	4986-07-00	05/25/15	303	C/E	RECST	0.870	USH 045	FOND DU LAC AVE, C OF FOND DU LAC	\$500,000 - \$749,999
								CTH V-6TH STREET	
								DESIGN/RECST URBAN ST	
								STATE 3R	STP ANY AREAS
2017	4080-04-71	08/08/17	303	LET	RECST	0.910	USH 045	MAIN & FOND DU LAC STS., V. OF EDEN	\$2,000,000 - \$2,999,999
								ELM STREET-NVL	
								R/W-NO	
								STATE 3R	SURFACE TRANS FLEX -

**2015-2018 FINAL STIP Project Listing  
NE Region  
FOND DU LAC County**

Year	Project	Schd Dt	Pgm	Contract Type	Concept	Net Miles	HWY	Project Description WISDOT Program	Estimate Anticipated Funding
2017	4110-26-71	08/08/17	303	LET	RESURF	6.360	USH 045	EDEN - FOND DU LAC	\$4,000,000 - \$4,999,999
								E. VILLAGE LIMITS - S. CITY LIMITS	
								R/W - YES	
								STATE 3R	SURFACE TRANS FLEX -
2018	4110-30-21	07/25/18	303	R/E	RECST	0.180	USH 045	MAIN STREET, CITY OF FOND DU LAC	\$250,000 - \$499,999
								MERRILL AVENUE-JOHNSON STREET	
								RE/ RECST EXISTING URBAN ST	
								STATE 3R	NON-FEDERAL
2018	4986-07-21	12/25/18	303	R/E	RECST	0.870	USH 045	FOND DU LAC AVE, C OF FOND DU LAC	\$250,000 - \$499,999
								CTH V-6TH STREET	
								RE/RECST URBAN ST	
								STATE 3R	NON-FEDERAL
2015	1420-22-40	10/25/15	303	UTL	RECST	0.810	USH 151	FOND DU LAC BYPASS	\$0 - \$99,999
								CTH V INTERSECTION	
								CONST/UTILITY-ALLIANT GAS PARCEL 80	
								BACKBONE	NON-FEDERAL
2015	1420-22-41	10/25/15	303	UTL	RECST	0.810	USH 151	FOND DU LAC BYPASS	\$0 - \$99,999
								CTH V INTERSECTION	
								CONST/UTILITY-ALLIANT ELECT PAR 81	
								BACKBONE	NON-FEDERAL
2015	1420-22-42	10/25/15	303	UTL	RECST	0.810	USH 151	FOND DU LAC BYPASS	\$0 - \$99,999
								CTH V INTERSECTION	
								CONST/UTILITY-C FDL SEWER PAR 82	
								BACKBONE	NON-FEDERAL
2015	1420-22-44	10/25/15	303	UTL	RECST	0.810	USH 151	FOND DU LAC BYPASS	\$0 - \$99,999
								CTH V INTERSECTION	
								CONST/UTILITY-C FDL SEWER D4 PAR 84	

**2015-2018 FINAL STIP Project Listing  
NE Region  
FOND DU LAC County**

Year	Project	Schd Dt	Pgm	Contract Type	Concept	Net Miles	HWY	Project Description WISDOT Program	Estimate Anticipated Funding
								BACKBONE	NON-FEDERAL
2015	1420-22-49	05/25/15	303	UTL	RECST	0.810	USH 151	FOND DU LAC BYPASS	\$250,000 - \$499,999
								CTH V INTERSECTION	
								CONST/UTILITY-ATC PARCEL 89	
								BACKBONE	NON-FEDERAL
2015	1420-22-71	05/12/15	303	LET	RECST	0.810	USH 151	FOND DU LAC BYPASS	\$15,000,000 - \$16,999,999
								CTH V INTERSECTION	
								RW-YES	
								BACKBONE	NATIONAL HIGHWAY PER
2015	1420-23-71	05/12/15	303	LET	RECST	0.100	USH 151	FOND DU LAC BYPASS	\$7,000,000 - \$7,999,999
								CTH T OVERPASS	
								CONST/ RECST RW-STATE	
								BACKBONE	NATIONAL HIGHWAY PER
2016	1009-00-83	05/10/16	303	LET	MISC	0.100	USH 151	FOND DU LAC BYPASS	\$500,000 - \$749,999
								STH 23 TO USH 151	
								FREIGHT MIT CONST/WIDEN RAMP CURVE	
								STATE 3R	NON-FEDERAL
2016	1420-28-60	05/10/16	303	LET	RDMTN	0.100	USH 151	CITY OF WAUPUN, USH 151	\$750,000 - \$999,999
								STH 49 INTERCHANGE	
								CONST/RDMTN	
								BACKBONE	NATIONAL HIGHWAY PER
2015	4720-58-10	03/25/15	305	MIS	TOPM	0.000	VAR HWY	PAVEMENT MARKING TMA-STH-FOND DULAC	\$0 - \$99,999
								LOCATIONS ON STN PER ANNUAL PLAN	
								TRAFFIC/TOPM-FOND DU LAC CO 2015	
								STATE HIGHWAY OPERATIONS PROGRAM	SURFACE TRANS FLEX M

**2015-2018 FINAL STIP Project Listing  
NE Region  
KEWAUNEE County**

Year	Project	Schd Dt	Pgm	Contract Type	Concept	Net Miles	HWY	Project Description WISDOT Program	Estimate Anticipated Funding
2015	4333-05-00	07/25/15	205	C/E	BRRPL	0.047	LOC STR	CTH BB, CTH B - NORMAN RD	\$0 - \$99,999
								E TWIN RIVER BRIDGE & APPROACHES	
								DSGN/BRRPL B-31-0100	
								LOCAL BRIDGES	NATIONAL HIGHWAY PER
2015	4376-06-00	07/25/15	205	C/E	BRRPL	0.042	LOC STR	T CARLTON, ST PETERS RD	\$0 - \$99,999
								EAST TWIN CREEK BRIDGE & APPROACHES	
								DSGN/BRRPL B-31-0102	
								LOCAL BRIDGES	NATIONAL HIGHWAY PER
2015	4394-03-00	07/25/15	205	C/E	BRRPL	0.057	LOC STR	CTH E, CTH FF - BEARDSLEY ST	\$0 - \$99,999
								RECREATION TRAIL BRIDGE & APPROACH	
								DSGN/BRRPL B-31-0099	
								LOCAL BRIDGES	NATIONAL HIGHWAY PER
2015	4399-00-00	07/25/15	205	C/E	BRRPL	0.043	LOC STR	CTH J, STH 42 - WOODSIDE RD	\$0 - \$99,999
								SANDY BAY CREEK BRIDGE & APPROACHES	
								DSGN/BRRPL B-31-0098	
								LOCAL BRIDGES	NATIONAL HIGHWAY PER
2015	4409-12-00	07/25/15	205	C/E	BRRPL	0.057	LOC STR	CTH S, NAVARINO ST - N WATER ST	\$100,000 - \$249,999
								AHNAPEE RIVER BRIDGE & APPROACHES	
								DSGN/BRRPL B-31-0101	
								LOCAL BRIDGES	NATIONAL HIGHWAY PER
2017	4376-06-71	12/12/17	205	LET	BRRPL	0.042	LOC STR	T CARLTON, ST PETERS RD	\$250,000 - \$499,999
								EAST TWIN CREEK BRIDGE & APPROACHES	
								CONST/BRRPL B-31-0102	
								LOCAL BRIDGES	NATIONAL HIGHWAY PER
2017	4399-00-71	05/09/17	205	LET	BRRPL	0.043	LOC STR	CTH J, STH 42 - WOODSIDE RD	\$250,000 - \$499,999
								SANDY BAY CREEK BRIDGE & APPROACHES	
								CONST/BRRPL B-31-0014	

**2015-2018 FINAL STIP Project Listing  
NE Region  
KEWAUNEE County**

Year	Project	Schd Dt	Pgm	Contract Type	Concept	Net Miles	HWY	Project Description WISDOT Program	Estimate Anticipated Funding
								LOCAL BRIDGES	NATIONAL HIGHWAY PER
2018	4333-05-71	01/09/18	205	LET	BRRPL	0.047	LOC STR	CTH BB, CTH B - NORMAN RD	\$250,000 - \$499,999
								E TWIN RIVER BRIDGE & APPROACHES	
								CONST/BRRPL B-31-0100	
								LOCAL BRIDGES	NATIONAL HIGHWAY PER
2018	4394-03-71	05/08/18	205	LET	BRRPL	0.057	LOC STR	CTH E, CTH FF - BEARDSLEY ST	\$250,000 - \$499,999
								RECREATION TRAIL BRIDGE & APPROACH	
								CONST/BRRPL B-31-0099	
								LOCAL BRIDGES	NATIONAL HIGHWAY PER
2018	4409-12-71	12/11/18	205	LET	BRRPL	0.057	LOC STR	CTH S, NAVARINO ST - N WATER ST	\$750,000 - \$999,999
								AHNAPEE RIVER BRIDGE & APPROACHES	
								CONST/BRRPL B-31-0101	
								LOCAL BRIDGES	NATIONAL HIGHWAY PER
	4125-10-00		303	I/E	RESURF	13.390	STH 029	GREEN BAY-KEWAUNEE	\$100,000 - \$249,999
								WCL-STH 42	
								DSGN/RESURF MILL/OVERLAY	
								STATE 3R	STP 5-200K POP - MAP
2018	1470-24-21	11/25/18	303	R/E	RESURF	0.860	STH 042	C KEWAUNEE, MAIN STREET	\$0 - \$99,999
								MILLER STREET-DUVALL STREET	
								RE/REAL ESTATE ACQUISITION	
								STATE 3R	NON-FEDERAL
	4130-11-00		303	I/E	RESURF	12.780	STH 054	LUXEMBURG - ALGOMA	\$100,000 - \$249,999
								VALLEY ROAD - SUNSET AVENUE	
								DESIGN/RESURFACE RURAL	
								STATE 3R	STP ANY AREAS
2015	4731-58-10	03/25/15	305	MIS	TOPM	0.000	VAR HWY	PAVEMENT MARKING TMA-STH-KEWAUNEE	\$0 - \$99,999
								LOCATIONS ON STN PER ANNUAL PLAN	



**2015-2018 FINAL STIP Project Listing  
NE Region  
KEWAUNEE County**

<b>Year</b>	<b>Project</b>	<b>Schd Dt</b>	<b>Pgm</b>	<b>Contract Type</b>	<b>Concept</b>	<b>Net Miles</b>	<b>HWY</b>	<b>Project Description WISDOT Program</b>	<b>Estimate Anticipated Funding</b>
								TRAFFIC/TOM-KEWAUNEE CO 2015	
								STATE HIGHWAY OPERATIONS PROGRAM	SURFACE TRANS FLEX M

**2015-2018 FINAL STIP Project Listing  
NE Region  
MANITOWOC County**

Year	Project	Schd Dt	Pgm	Contract Type	Concept	Net Miles	HWY	Project Description WISDOT Program	Estimate Anticipated Funding
	1227-12-00		303	I/E	RESURF	16.280	IH 043	MANITOWOC-GREEN BAY	\$1,000,000 - \$1,999,999
								STH 310-STH 96	
								DESGN/RESURF MILL/OVERLAY	
								BACKBONE	NATIONAL HIGHWAY PER
2015	1221-17-00	02/25/15	303	C/E	MISC	81.060	IH 043	IH-43 SEQ AND PRIOR STUDY	\$500,000 - \$749,999
								SHEBOYGAN SCL-USH 41 BROWN CO	
								PLAN STUDY	
								BACKBONE	NATIONAL HIGHWAY PER
2015	1224-21-71	12/08/15	303	LET	RESURF	14.010	IH 043	SHEBOYGAN - MANITOWOC	\$25,000,000 - \$29,999,999
								SCL - STH 310	
								R/W-NO	
								BACKBONE	NATIONAL HIGHWAY PER
2016	1224-20-60	01/12/16	303	LET	BRSHRM	0.070	IH 043	SHEBOYGAN - MANITOWOC	\$100,000 - \$249,999
								POINT CREEK BRIDGE	
								RW-NO BRIDGE PNTING	
								BACKBONE	NATIONAL HIGHWAY PER
2016	1224-21-90	03/25/16	303	SFA	MISC	19.220	IH 043	SHEBOYGAN-MANITOWOC	\$0 - \$99,999
								SCL-STH 310	
								CONST/MISC TRAFFIC MITIGATION	
								BACKBONE	NON-FEDERAL
2017	1224-21-73	01/10/17	303	LET	RESURF	5.130	IH 043	SHEBOYGAN - MANITOWOC	\$13,000,000 - \$13,999,999
								POINT CREEK ROAD-CLOVER ROAD	
								CONST/RESURFACE STRUCTURES	
								BACKBONE	NATIONAL HIGHWAY PER
2015	4308-08-00	07/25/15	205	C/E	BRRPL	0.038	LOC STR	T CENTERVILLE, CENTER RD	\$0 - \$99,999
								CENTERVILLE CREEK BRIDGE	
								DSGN/BRRPL B-36-0221	

**2015-2018 FINAL STIP Project Listing  
NE Region  
MANITOWOC County**

Year	Project	Schd Dt	Pgm	Contract Type	Concept	Net Miles	HWY	Project Description WISDOT Program	Estimate Anticipated Funding
								LOCAL BRIDGES	STP OFF-SYSTEM BRIDG
2015	4310-06-00	07/25/15	205	C/E	BRRPL	0.133	LOC STR	T MANITOWOC RAPIDS, CTH R	\$250,000 - \$499,999
								MANITOWOC RIVER BRIDGE & APPROACHES	
								DSGN/BRRPL B-36-0226	
								LOCAL BRIDGES	NATIONAL HIGHWAY PER
2015	4312-07-00	07/25/15	205	C/E	BRRPL	0.088	LOC STR	T GIBSON, OLD Y RD	\$100,000 - \$249,999
								WEST TWIN RIVER BRIDGE	
								DSGN/BRRPL B-36-0225	
								LOCAL BRIDGES	STP OFF-SYSTEM BRIDG
2015	4313-08-00	07/25/15	205	C/E	BRRPL	0.047	LOC STR	T MEEME, MINERAL SPRINGS RD	\$0 - \$99,999
								PIGEON RIVER BRIDGE & APPROACHES	
								DSGN/BRRPL B-36-0218	
								LOCAL BRIDGES	STP OFF-SYSTEM BRIDG
2015	4313-09-00	07/25/15	205	C/E	BRRPL	0.047	LOC STR	T MEEME, WEST WASHINGTON RD	\$0 - \$99,999
								MEEME RIVER BRIDGE & APPROACHES	
								DSGN/BRRPL B-36-0219	
								LOCAL BRIDGES	STP OFF-SYSTEM BRIDG
2015	4313-10-00	07/25/15	205	C/E	BRRPL	0.038	LOC STR	T MEEME, COUNTY LINE RD	\$0 - \$99,999
								PIGEON RIVER BRIDGE & APPROACHES	
								DSGN/BRRPL B-36-222	
								LOCAL BRIDGES	STP OFF-SYSTEM BRIDG
2015	4316-09-00	07/25/15	205	C/E	BRRPL	0.057	LOC STR	T FRANKLIN, HILLCREST RD	\$0 - \$99,999
								BRANCH RIVER BRIDGE	
								DSGN/BRRPL B-36-0220	
								LOCAL BRIDGES	STP OFF-SYSTEM BRIDG
2015	4317-08-00	07/25/15	205	C/E	BRRPL	0.076	LOC STR	T COOPERSTOWN, PLEASANT RD	\$0 - \$99,999
								DEVILS RIVER BRIDGE	

**2015-2018 FINAL STIP Project Listing  
NE Region  
MANITOWOC County**

Year	Project	Schd Dt	Pgm	Contract Type	Concept	Net Miles	HWY	Project Description WISDOT Program	Estimate Anticipated Funding
								DSGN/BRRPL B-36-0216	
								LOCAL BRIDGES	STP OFF-SYSTEM BRIDG
2015	4318-03-00	07/25/15	205	C/E	BRRPL	0.047	LOC STR	T SCHLESWIG, CTH X	\$0 - \$99,999
								SHEBOYGAN RIVER BRIDGE	
								DSGN/BRRPL B-36-0224	
								LOCAL BRIDGES	NATIONAL HIGHWAY PER
2015	4321-03-00	07/25/15	205	C/E	BRRPL	0.025	LOC STR	V REEDSVILLE, 4TH ST	\$0 - \$99,999
								MUD CREEK BRIDGE	
								DSGN/BRRPL B-36-0217	
								LOCAL BRIDGES	STP OFF-SYSTEM BRIDG
2017	4308-08-71	12/12/17	205	LET	BRRPL	0.038	LOC STR	T CENTERVILLE, CENTER RD	\$100,000 - \$249,999
								CENTERVILLE CREEK BRIDGE	
								CONST/BRRPL B-36-0221	
								LOCAL BRIDGES	STP OFF-SYSTEM BRIDG
2017	4309-04-71	12/12/17	205	LET	BRRPL	0.085	LOC STR	T NEWTON, SOUTH UNION RD	\$250,000 - \$499,999
								POINT CREEK BRIDGE	
								CONST/BRRPL B-36-0215	
								LOCAL BRIDGES	STP OFF-SYSTEM BRIDG
2017	4313-08-71	07/11/17	205	LET	BRRPL	0.047	LOC STR	T MEEME, MINERAL SPRINGS RD	\$250,000 - \$499,999
								PIGEON RIVER BRIDGE & APPROACHES	
								CONST/BRRPL B-36-0218	
								LOCAL BRIDGES	STP OFF-SYSTEM BRIDG
2017	4313-10-71	11/14/17	205	LET	BRRPL	0.038	LOC STR	T MEEME, COUNTY LINE RD	\$250,000 - \$499,999
								PIGEON RIVER BRIDGE & APPROACHES	
								CONST/BRRPL B-36-222	
								LOCAL BRIDGES	STP OFF-SYSTEM BRIDG
2018	4310-06-71	11/13/18	205	LET	BRRPL	0.133	LOC STR	T MANITOWOC RAPIDS, CTH R	\$3,000,000 - \$3,999,999

**2015-2018 FINAL STIP Project Listing  
NE Region  
MANITOWOC County**

Year	Project	Sch Dt	Pgm	Contract Type	Concept	Net Miles	HWY	Project Description WISDOT Program	Estimate Anticipated Funding
								MANITOWOC RIVER BRIDGE & APPROACHES	
								CONST/BRRPL B-36-0226	
								LOCAL BRIDGES	NATIONAL HIGHWAY PER
2018	4312-07-71	03/13/18	205	LET	BRRPL	0.088	LOC STR	T GIBSON, OLD Y RD	\$1,000,000 - \$1,999,999
								WEST TWIN RIVER BRIDGE	
								DSGN/CONST B-36-0225	
								LOCAL BRIDGES	STP OFF-SYSTEM BRIDG
2018	4313-09-71	01/09/18	205	LET	BRRPL	0.047	LOC STR	T MEEME, WEST WASHINGTON RD	\$250,000 - \$499,999
								MEEME RIVER BRIDGE & APPROACHES	
								CONST/BRRPL B-36-0219	
								LOCAL BRIDGES	STP OFF-SYSTEM BRIDG
2018	4316-08-71	03/13/18	205	LET	BRRPL	0.057	LOC STR	T FRANKLIN, HILLCREST RD	\$500,000 - \$749,999
								BRANCH RIVER BRIDGE	
								CONST/BRRPL B-36-0214	
								LOCAL BRIDGES	STP OFF-SYSTEM BRIDG
2018	4316-09-71	02/13/18	205	LET	BRRPL	0.057	LOC STR	T FRANKLIN, HILLCREST RD	\$250,000 - \$499,999
								BRANCH RIVER BRIDGE	
								CONST/BRRPL B-36-0220	
								LOCAL BRIDGES	STP OFF-SYSTEM BRIDG
2018	4317-08-71	02/13/18	205	LET	BRRPL	0.076	LOC STR	T COOPERSTOWN, PLEASANT RD	\$500,000 - \$749,999
								DEVILS RIVER BRIDGE	
								CONST/BRRPL B-36-0216	
								LOCAL BRIDGES	STP OFF-SYSTEM BRIDG
2018	4318-03-71	03/13/18	205	LET	BRRPL	0.047	LOC STR	T SCHLESWIG, CTH X	\$250,000 - \$499,999
								SHEBOYGAN RIVER BRIDGE	
								CONST.BRRPL B-36-0224	
								LOCAL BRIDGES	NATIONAL HIGHWAY PER

**2015-2018 FINAL STIP Project Listing  
NE Region  
MANITOWOC County**

Year	Project	Schd Dt	Pgm	Contract Type	Concept	Net Miles	HWY	Project Description WISDOT Program	Estimate Anticipated Funding
2018	4321-03-71	01/09/18	205	LET	BRRPL	0.025	LOC STR	V REEDSVILLE, 4TH ST	\$250,000 - \$499,999
								MUD CREEK BRIDGE	
								CONST/BRRPL B-36-0217	
								LOCAL BRIDGES	STP OFF-SYSTEM BRIDG
2015	4304-03-71	07/25/15	211	LLC	MISC	0.000	NON HWY	EASTSIDE BICYCLE & PEDESTRIAN TRAIL	\$500,000 - \$749,999
								CITY OF TWO RIVERS	
								CONST/ MISC CMAQ R\$L	
								CONGESTION MITIGATION AND AIR QUALITY (CMA	CMAQ CONGESTION MITI
2015	4304-04-71	07/25/15	211	LLC	MISC	0.000	NON HWY	NORTHSIDE BICYCLE & PED TRAIL	\$750,000 - \$999,999
								CITY OF TWO RIVERS	
								CMAQ 2010-2013	
								CONGESTION MITIGATION AND AIR QUALITY (CMA	CMAQ CONGESTION MITI
	4085-48-00		303	I/E	RESURF	3.720	STH 032	HOWARD GROVE-KIEL	\$0 - \$99,999
								STH 32/57 SOUTH JUNCTION-STH 67	
								DESIGN/RESURF-RESURFACE LEVEL	
								STATE 3R	SURFACE TRANS FLEX -
	1470-27-00		303	I/E	RESURF	4.590	STH 042	MANITOWOC-TWO RIVERS	\$100,000 - \$249,999
								MARITIME DRIVE-12TH STREET	
								DSGN/RESURF-MILL/OVERLAY	
								STATE 3R	SURFACE TRANS FLEX -
	1470-30-00		303	I/E	RESURF	11.570	STH 042	TWO RIVERS-KEWAUNEE	\$500,000 - \$749,999
								34TH STREET-NCL	
								DESGN/RESURF	
								STATE 3R	SURFACE TRANS FLEX -
2015	1470-18-21	02/25/15	303	R/E	RECST	0.870	STH 042	LINCOLN AVE, CITY OF TWO RIVERS	\$100,000 - \$249,999
								22ND ST. - 35TH PL.	
								RE/REAL ESTATE ACQUISITION	

**2015-2018 FINAL STIP Project Listing  
NE Region  
MANITOWOC County**

Year	Project	Schd Dt	Pgm	Contract Type	Concept	Net Miles	HWY	Project Description WISDOT Program	Estimate Anticipated Funding
								STATE 3R	NON-FEDERAL
2015	4570-12-21	07/25/15	303	R/E	RESURF	0.220	STH 042	WALDO BLVD., CITY OF MANITOWOC	\$100,000 - \$249,999
								8TH STREET - MARITIME DRIVE	
								REAL ESTATE/RESURFACING 4LANE URBAN	
								STATE 3R	NON-FEDERAL
2015	4570-15-71	05/12/15	303	LET	BRRPL	0.070	STH 042	TWO RIVERS-KEWAUNEE	\$750,000 - \$999,999
								ZANDER ROAD-CTH BB	
								CONST/BRRPL B-36-0227	
								STATE 3R	NATIONAL HIGHWAY PER
2016	1470-18-71	12/13/16	303	LET	RECST	0.870	STH 042	LINCOLN AVE, CITY OF TWO RIVERS	\$4,000,000 - \$4,999,999
								22ND ST. - 35TH PL	
								RW-Y BY CITY 10 YR RULE	
								STATE 3R	SURFACE TRANS FLEX -
2016	1470-18-72	12/13/16	303	LET	RECST	0.870	STH 042	LINCOLN AVE, CITY OF TWO RIVERS	\$1,000,000 - \$1,999,999
								22ND ST-35TH PL	
								CONST/MISC SANITARY/WATER	
								STATE 3R	NON-FEDERAL
2017	4570-12-71	08/08/17	303	LET	RECST	0.220	STH 042	WALDO BLVD., CITY OF MANITOWOC	\$5,000,000 - \$5,999,999
								8TH STREET - MARITIME DR	
								CONST/RECONST EXISTING UTBAN ST	
								STATE 3R	SURFACE TRANS FLEX -
2017	4570-12-72	08/08/17	303	LET	RECST	0.220	STH 042	WALDO BLVD., CITY OF MANITOWOC	\$250,000 - \$499,999
								8TH STREET - MARITIME DR	
								CONST/RECONST SANITARY/WATERMAIN	
								STATE 3R	NON-FEDERAL
2015	1500-37-21	07/25/15	303	R/E	RESURF	1.320	USH 010	WALDO BLVD., CITY OF MANITOWOC	\$100,000 - \$249,999
								CTH R - 8TH STREET	

**2015-2018 FINAL STIP Project Listing  
NE Region  
MANITOWOC County**

Year	Project	Schd Dt	Pgm	Contract Type	Concept	Net Miles	HWY	Project Description WISDOT Program	Estimate Anticipated Funding
								REAL ESTATE/RESURF 4 LANE URBAN	
								STATE 3R	NON-FEDERAL
2015	1500-37-40	09/25/15	303	UTL	RESURF	1.930	USH 010	WALDO BLVD., CITY OF MANITOWOC	\$0 - \$99,999
								CTH R - 8TH STREET	
								UTILITY PLACEHOLDER	
								STATE 3R	NON-FEDERAL
2017	1500-37-71	08/08/17	303	LET	RECST	1.320	USH 010	WALDO BLVD., CITY OF MANITOWOC	\$8,000,000 - \$8,999,999
								FLEETWOOD DRIVE-8TH STREET	
								RW-TBD	
								STATE 3R	NATIONAL HIGHWAY PER
2017	1500-37-72	08/08/17	303	LET	RECST	1.320	USH 010	WALDO BLVD., CITY OF MANITOWOC	\$1,000,000 - \$1,999,999
								FLEETWOOD DRIVE-8TH STREET	
								CONST/MISC SANITARY/WATERMAINS	
								STATE 3R	NON-FEDERAL
2017	1500-47-71	08/08/17	303	LET	RESURF	0.630	USH 010	WALDO BLVD., CITY OF MANITOWOC	\$500,000 - \$749,999
								CTH R - FLEETWOOD DRIVE	
								RW-NO	
								STATE 3R	NATIONAL HIGHWAY PER
2018	1500-27-71	09/11/18	303	LET	RESURF	1.230	USH 010	MENASHA AVENUE, VILLAGE OF WHITE LAKE	\$1,000,000 - \$1,999,999
								HEMPTON LAKE ROAD - CHESTNUT LANE	
								CONST/PATCH/OVERLAY ASPHALT	
								STATE 3R	NAT'L HWY SYSTEM
2018	1500-33-71	09/11/18	303	LET	RECOND	8.200	USH 010	REEDSVILLE - MANITOWOC	\$7,000,000 - \$7,999,999
								EAST VILLAGE LIMITS - BRANCH RIVER	
								CONST/RECOND PASSING LANES	
								STATE 3R	NATIONAL HIGHWAY PER
	4100-32-00		303	I/E	RESURF	13.220	USH 151	CHILTON-VALDERS	\$100,000 - \$249,999



**2015-2018 FINAL STIP Project Listing  
NE Region  
MANITOWOC County**

<b>Year</b>	<b>Project</b>	<b>Schd Dt</b>	<b>Pgm</b>	<b>Contract Type</b>	<b>Concept</b>	<b>Net Miles</b>	<b>HWY</b>	<b>Project Description WISDOT Program</b>	<b>Estimate Anticipated Funding</b>
								IRISH ROAD-CHRISTEL DRIVE	
								DSGN/RESURF	
								STATE 3R	SURFACE TRANS FLEX -

**2015-2018 FINAL STIP Project Listing  
NE Region  
MARINETTE County**

Year	Project	Schd Dt	Pgm	Contract Type	Concept	Net Miles	HWY	Project Description WISDOT Program	Estimate Anticipated Funding
2015	1590-21-71	07/14/15	206	LET	MISC	0.000	CTH U	T DUNBAR, CTH U	\$0 - \$99,999
								USH 8-FLORENCE COUNTY LINE	
								CONST/MISC HSIP 2L	
								SAFETY - HIGH RISK RURAL ROADS	HSIP-HIGH RISK RU RD
2015	9327-02-71	07/14/15	205	LET	BRRPL	0.100	LOC STR	T PESHTIGO, CTH BB	\$500,000 - \$749,999
								LITTLE RIVER BRIDGE & APPROACHES	
								CONST/BRIDGE REPLACE B380006	
								LOCAL BRIDGES	BRIDGE PROG 15% OFF
2015	9995-00-63	01/25/15	206	C/E	RECST	0.700	LOC STR	C MARINETTE, RIVERSIDE AVE	\$250,000 - \$499,999
								HATTIE ST - VANCLEVE AVE	
								DSGN/RECST	
								STP URBAN 5,000 - 20,000	STP 5-200K POP - MAP
2015	9995-03-60	07/14/15	303	LET	BRRHB	0.000	LOC STR	CITY OF MARINETTE, LIFT STRUCTURE	\$1,000,000 - \$1,999,999
								ODGEN STREET BRIDGE	
								B-38-16 MENOMINEE RIVER 84.10	
								SHR BRIDGES	NON-FEDERAL
2015	9995-05-00	01/25/15	205	C/E	BRRHB	0.109	LOC STR	C MARINETTE, HATTIE ST	\$250,000 - \$499,999
								MENOMINEE RIVER BRIDGE & APPROACHES	
								DSGN/BRRHB B-38-0021	
								LOCAL BRIDGES	NATIONAL HIGHWAY PER
2017	9995-00-64	12/12/17	206	LET	RECST	0.700	LOC STR	C MARINETTE, RIVERSIDE AVE	\$2,000,000 - \$2,999,999
								HATTIE ST - VANCLEVE AVE	
								CONST/RECST	
								STP URBAN 5,000 - 20,000	STP 5-200K POP - MAP
2018	9995-05-71	01/09/18	205	LET	BRRHB	0.109	LOC STR	C MARINETTE, HATTIE ST	\$2,000,000 - \$2,999,999
								MENOMINEE RIVER BRIDGE & APPROACHES	
								CONST/BRRHB B-38-0021	

**2015-2018 FINAL STIP Project Listing  
NE Region  
MARINETTE County**

Year	Project	Schd Dt	Pgm	Contract Type	Concept	Net Miles	HWY	Project Description WISDOT Program	Estimate Anticipated Funding
								LOCAL BRIDGES	NATIONAL HIGHWAY PER
	9160-17-00		303	I/E	RESURF	10.760	STH 064	POUND-MARINETTE	\$100,000 - \$249,999
								USH 141-CTH E	
								DSGN/RESURF MILL/OVERLAY	
								STATE 3R	STP 5-200K POP - MAP
	9160-18-00		303	I/E	RESURF	7.850	STH 064	BRAZEAU-POUND	\$100,000 - \$249,999
								CTH S-USH 141	
								DESGN/RESURF	
								STATE 3R	STP 5-200K POP - MAP
	9160-19-00		303	I/E	RESURF	7.040	STH 064	POUND-MARINETTE	\$250,000 - \$499,999
								CTH E-STH 180	
								DSGN/RESURF EXIST ASPHALTIC PAVE	
								STATE 3R	SURFACE TRANS FLEX -
2015	9670-09-71	12/08/15	303	LET	RECOND	7.040	STH 180	MARINETTE - WAUSAUKEE	\$4,000,000 - \$4,999,999
								MARINETTE - CTH G	
								RW-Y	
								STATE 3R	SURFACE TRANS FLEX -
2015	9670-10-71	11/10/15	303	LET	RESURF	7.470	STH 180	MARINETTE - WAUSAUKEE	\$3,000,000 - \$3,999,999
								CTH G - FISHER ROAD	
								RW-NO	
								STATE 3R	STP ANY AREA
	1590-23-00		303	I/E	RESURF	8.370	USH 008	DUNBAR-PEMBINE	\$500,000 - \$749,999
								CTH O-USH 141	
								DSGN/RESURF	
								STATE 3R	NATIONAL HIGHWAY PER
2016	9560-04-00	03/25/16	303	OST	BRRHB	0.020	USH 008	MENOMINEE RIVER BRIDGE	\$100,000 - \$249,999
								WISCONSIN COST ONLY	

**2015-2018 FINAL STIP Project Listing  
NE Region  
MARINETTE County**

Year	Project	Schd Dt	Pgm	Contract Type	Concept	Net Miles	HWY	Project Description WISDOT Program	Estimate Anticipated Funding
								DESIGN/ BRIDGE DECK REPLACE B380011	
								SHR BRIDGES	NON-FEDERAL
2018	1590-16-71	07/10/18	303	LET	RESURF	14.220	USH 008	WCL - USH 141	\$6,000,000 - \$6,999,999
								WCL - CTH O	
								R/W - NO	
								STATE 3R	STP ANY AREAS
2018	9560-04-71	07/25/18	303	OST	BRRHB	0.020	USH 008	MENOMINEE RIVER BRIDGE	\$500,000 - \$749,999
								WISCONSIN COST ONLY	
								CONST/ BRIDGE DECK REPLACE B380011	
								SHR BRIDGES	SURFACE TRANS FLEX -
	1150-64-00		303	I/E	RESURF	2.400	USH 041	PESHTIGO-MARINETTE	\$100,000 - \$249,999
								PESHTIGO BYPASS-CTH T	
								DESIGN/RESURF	
								BACKBONE	NAT'L HWY SYSTEM
	1150-69-00		303	I/E	MISC	0.440	USH 041	OCONTO-PESHTIGO	\$0 - \$99,999
								CTH M-CTH Y	
								DSGN/MISC-INTERSECTION IMPROVEMENT	
								BACKBONE	NATIONAL HWY PERF PR
2018	1150-69-71	03/13/18	303	LET	MISC	0.440	USH 041	OCONTO-PESHTIGO	\$0 - \$99,999
								CTH M-CTH Y	
								CONST/MISC-INTERSECTION IMPROVEMENT	
								BACKBONE	NATIONAL HWY PERF PR
2015	1490-32-50	02/25/15	303	R/R	MISC	0.010	USH 141	ABRAMS-POUND	\$500,000 - \$749,999
								CTH I-STH 64 E&LS XING SURF857634R	
								RR/CROSSING 857633J	
								STATE 3R	NATIONAL HIGHWAY PER
2015	1490-32-60	08/11/15	303	LET	MISC	0.210	USH 141	ABRAMS-POUND	\$500,000 - \$749,999

**2015-2018 FINAL STIP Project Listing  
NE Region  
MARINETTE County**

Year	Project	Schd Dt	Pgm	Contract Type	Concept	Net Miles	HWY	Project Description WISDOT Program	Estimate Anticipated Funding
								CTH I-STH 64	
								DSGN/MISC-CROSSING REPLACEMENT	
								STATE 3R	NATIONAL HIGHWAY PER
2015	1491-12-71	09/08/15	303	LET	RECST	1.300	USH 141	VILLAGE OF WAUSAUKEE	\$3,000,000 - \$3,999,999
								STH 180 - N VILLAGE LIMITS	
								R/W - YES	
								STATE 3R	NATIONAL HIGHWAY PER
2015	4738-58-10	03/25/15	305	MIS	TOPM	0.000	VAR HWY	PAVEMENT MARKING TMA-STH-MARINETTE	\$0 - \$99,999
								LOCATIONS ON STN PER ANNUAL PLAN	
								TRAFFIC/TOPM-MARINETTE CO 2015	
								STATE HIGHWAY OPERATIONS PROGRAM	SURFACE TRANS FLEX M

**2015-2018 FINAL STIP Project Listing  
NE Region  
NORTHEAST REGION WIDE County**

Year	Project	Schd Dt	Pgm	Contract Type	Concept	Net Miles	HWY	Project Description WISDOT Program	Estimate Anticipated Funding
2015	1009-33-15	04/14/15	305	LET	TOPM	154.000		EPOXY PAVEMENT MARKING-STH/USH	\$750,000 - \$999,999
								VARIOUS STH/USH REGION WIDE	
								CONST-MISC NE REGION FY15 PAVE MARK	
								STATE HIGHWAY OPERATIONS PROGRAM	SURFACE TRANS FLEX M
2015	1009-34-03	01/25/15	303	R/E	RECST	0.000	NON HWY	REAL ESTATE LOE FY 2015	\$0 - \$99,999
								DISTRICT 3 LEVEL OF EFFORT	
								STATE 3R	NON-FEDERAL
2015	1009-39-92	06/25/15	302	C/E	MISC	0.000	NON HWY	PLACEHOLDER	\$2,000,000 - \$2,999,999
								FISCAL PLACEHOLDER ID	
								Work Not Yet Encumbered	
								MAJORS	MINIMUM GUARANTEE
2015	1009-39-93	06/25/15	303	C/E	MISC	0.000	NON HWY	PLACEHOLDER	\$3,000,000 - \$3,999,999
								FISCAL PLACEHOLDER ID	
								Work not yet Scheduled	
								STATE 3R	MINIMUM GUARANTEE
	1009-33-28		303	I/E	RECST	0.000	VAR HWY	REGION WIDE DECK SEALING	\$100,000 - \$249,999
								VARIOUS ROUTES STH	
								DESGN/DECK SEALING	
								BACKBONE	NON-FEDERAL
2015	1009-33-12	05/12/15	303	LET	MISC	0.000	VAR HWY	REGION WIDE DECK SEALING-STH/USH	\$500,000 - \$749,999
								VARIOUS LOCATIONS-STH/USH	
								CONST/MISC DECK SEALING	
								SHR BRIDGES	NON-FEDERAL
2015	1009-33-50	01/25/15	303	MIS	RDMTN	0.000	VAR HWY	NE REGION LOE F.Y. 2015 LFA'S	\$750,000 - \$999,999
								NEGOTIATED CONTRACTS LFA's	
								PLACEHOLDER	

**2015-2018 FINAL STIP Project Listing  
NE Region  
NORTHEAST REGION WIDE County**

Year	Project	Schd Dt	Pgm	Contract Type	Concept	Net Miles	HWY	Project Description WISDOT Program	Estimate Anticipated Funding
								STATE 3R	NON-FEDERAL
2015	1009-34-15	01/25/15	303	C/E	MISC	0.000	VAR HWY	NORTHEAST REGION OVERSIGHT WORK	\$0 - \$99,999
								VARIOUS LOCATIONS	
								PLACEHOLDER PROJECT	
								STATE 3R	NON-FEDERAL
2016	1009-33-05	02/25/16	303	MIS	RDMTN	0.000	VAR HWY	NORTHEAST REGION LEVEL OF EFFORT	\$500,000 - \$749,999
								ROUTINE MAINTENANCE LETS - FY'16	
								STATE 3R	NON-FEDERAL
2016	1009-33-16	04/12/16	305	LET	TOPM	0.000	VAR HWY	EPOXY PAVEMENT MARKING-STH/USH	\$1,000,000 - \$1,999,999
								VARIOUS STH/USH REGION WIDE	
								CONST-MISC NE REGION FY16 PAVE MARK	
								STATE HIGHWAY OPERATIONS PROGRAM	SURFACE TRANS FLEX S
2016	1009-33-20	05/10/16	303	LET	BRSHRM	0.000	VAR HWY	REGION WIDE DECK SEALING FY16	\$1,000,000 - \$1,999,999
								VARIOUS ROUTS STH	
								CONST/RDMTN	
								BACKBONE	NON-FEDERAL
2016	1009-33-51	01/25/16	303	MIS	RDMTN	0.000	VAR HWY	NE REGION LOE F.Y. 2016 LFA'S	\$750,000 - \$999,999
								NEGOTIATED CONTRACTS LFA's	
								STATE 3R	NON-FEDERAL
2017	1009-33-06	02/25/17	303	MIS	RDMTN	0.000	VAR HWY	NORTHEAST REGION LEVEL OF EFFORT	\$750,000 - \$999,999
								ROUTINE MAINTENANCE LETS - FY'17	
								STATE 3R	NON-FEDERAL
2017	1009-33-21	05/09/17	303	LET	BRSHRM	0.000	VAR HWY	REGION WIDE DECK SEALING FY17	\$750,000 - \$999,999
								VARIOUS ROUTES STH	

**2015-2018 FINAL STIP Project Listing  
NE Region  
NORTHEAST REGION WIDE County**

Year	Project	Schd Dt	Pgm	Contract Type	Concept	Net Miles	HWY	Project Description WISDOT Program	Estimate Anticipated Funding
								CONST/DECK SEALING	
								BACKBONE	NON-FEDERAL
2017	1009-33-52	05/25/17	303	MIS	RDMTN	0.000	VAR HWY	NE REGION LOE F.Y. 2017 LFA'S	\$750,000 - \$999,999
								NEGOTIATED CONTRACTS LFA's	
								STATE 3R	NON-FEDERAL
2018	1009-33-07	02/25/18	303	MIS	RDMTN	0.000	VAR HWY	NORTHEAST REGION LEVEL OF EFFORT	\$750,000 - \$999,999
								ROUTINE MAINTENANCE LETS - FY'18	
								STATE 3R	NON-FEDERAL
2018	1009-33-22	05/08/18	303	LET	BRRHB	0.000	VAR HWY	REGION WIDE DECK SEALING FY18	\$1,000,000 - \$1,999,999
								VARIOUS ROUTES STH	
								CONST/DECK SEALING	
								BACKBONE	NON-FEDERAL
2018	1009-33-53	05/25/18	303	MIS	RDMTN	0.000	VAR HWY	NE REGION LOE F.Y. 2018 LFA'S	\$750,000 - \$999,999
								NEGOTIATED CONTRACTS LFA's	
								STATE 3R	NON-FEDERAL



**2015-2018 FINAL STIP Project Listing  
NE Region  
OCONTO County**

Year	Project	Schd Dt	Pgm	Contract Type	Concept	Net Miles	HWY	Project Description WISDOT Program	Estimate Anticipated Funding
2015	9007-03-00	07/25/15	205	C/E	BRRHB	0.052	LOC STR	T LITTLE RIVER, CTH Y	\$0 - \$99,999
								THOMAS SLOUGH BRIDGE & APPROACHES	
								DSGN/BRRHB B-42-0017	
								LOCAL BRIDGES	NATIONAL HIGHWAY PER
2015	9008-03-00	07/25/15	205	C/E	BRRPL	0.070	LOC STR	T LITTLE SUAMICO, GROSSE RD	\$0 - \$99,999
								LITTLE SUAMICO RIVER BRIDGE	
								DSGN/BRRPL P-42-0034	
								LOCAL BRIDGES	STP OFF-SYSTEM BRIDG
2015	9021-06-00	07/25/15	205	C/E	BRRPL	0.069	LOC STR	T LENA, SUNSHINE RD	\$0 - \$99,999
								KELLY BROOK BRIDGE & APPROACHES	
								DSGN/BRRPL B-42-0113	
								LOCAL BRIDGES	STP OFF-SYSTEM BRIDG
2015	9027-02-00	07/25/15	205	C/E	BRRHB	0.063	LOC STR	T GILLETT, CTH BB	\$0 - \$99,999
								OCONTO RIVER BRIDGE & APPROACHES	
								DSGN/BRRHB B-42-0020	
								LOCAL BRIDGES	STP OFF-SYSTEM BRIDG
2015	9087-01-00	07/25/15	205	C/E	BRRPL	0.066	LOC STR	OCONTO CO, CTH AA	\$0 - \$99,999
								SOUTH BRANCH OCONTO RIVER BRIDGE	
								DSGN/BRRPL B-42-0112	
								LOCAL BRIDGES	NATIONAL HIGHWAY PER
2017	9007-03-71	11/14/17	205	LET	BRRHB	0.052	LOC STR	T LITTLE RIVER, CTH Y	\$100,000 - \$249,999
								THOMAS SLOUGH BRIDGE & APPROACHES	
								CONST.BRRHB B-42-0017	
								LOCAL BRIDGES	NATIONAL HIGHWAY PER
2017	9027-02-71	08/08/17	205	LET	BRRHB	0.063	LOC STR	T GILLETT, CTH BB	\$100,000 - \$249,999
								OCONTO RIVER BRIDGE & APPROACHES	
								CONST/BRRHB B-42-0020	

**2015-2018 FINAL STIP Project Listing  
NE Region  
OCONTO County**

Year	Project	Schd Dt	Pgm	Contract Type	Concept	Net Miles	HWY	Project Description WISDOT Program	Estimate Anticipated Funding
								LOCAL BRIDGES	NATIONAL HIGHWAY PER
2017	9066-00-71	12/12/17	205	LET	BRRPL	0.057	LOC STR	T BAGLEY, SLEETER RD	\$250,000 - \$499,999
								PESHTIGO BROOK BRIDGE & APPROACHES	
								CONST/BRRPL B-42-0114	
								LOCAL BRIDGES	STP OFF-SYSTEM BRIDG
2018	9008-03-71	11/13/18	205	LET	BRRPL	0.070	LOC STR	T LITTLE SUAMICO, GROSSE RD	\$500,000 - \$749,999
								LITTLE SUAMICO RIVER BRIDGE	
								CONST/BRRPL B-42-0115	
								LOCAL BRIDGES	STP OFF-SYSTEM BRIDG
2018	9021-06-71	01/09/18	205	LET	BRRPL	0.069	LOC STR	T LENA, SUNSHINE RD	\$250,000 - \$499,999
								KELLY BROOK BRIDGE & APPROACHES	
								CONST/BRRPL B-42-0113	
								LOCAL BRIDGES	STP OFF-SYSTEM BRIDG
2018	9087-01-71	01/09/18	205	LET	BRRPL	0.066	LOC STR	OCONTO CO, CTH AA	\$250,000 - \$499,999
								SOUTH BRANCH OCONTO RIVER BRIDGE	
								CONST/BRRPL B-42-0112	
								LOCAL BRIDGES	NATIONAL HIGHWAY PER
	9180-26-00		303	I/E	MISC	6.910	STH 022	OCONTO FALLS-OCONTO	\$100,000 - \$249,999
								USH 141-USH 41	
								DSGN/RESURF MILL/OVERLAY	
								STATE 3R	STP 5-200K POP - MAP
2015	9180-19-71	03/10/15	303	LET	RECST	1.602	STH 022	CITY OF OCONTO FALLS	\$4,000,000 - \$4,999,999
								W. HIGHLAND DR - E. HIGHLAND DR	
								CONST/RECONST-EXISTING URBAN ST	
								STATE 3R	A/C SURFACE TRANS FL
2016	9180-22-40	01/25/16	303	UTL	RECOND	4.330	STH 022	OCONTO FALLS - USH 141	\$0 - \$99,999
								HIGHLAND DRIVE - USH 141	

**2015-2018 FINAL STIP Project Listing  
NE Region  
OCONTO County**

Year	Project	Schd Dt	Pgm	Contract Type	Concept	Net Miles	HWY	Project Description WISDOT Program	Estimate Anticipated Funding
								UTILITY/PLACEHOLDER	
								STATE 3R	NON-FEDERAL
2016	9180-22-71	08/09/16	303	LET	RECOND	4.480	STH 022	OCONTO FALLS - USH 141	\$4,000,000 - \$4,999,999
								HIGHLAND DRIVE - USH 141	
								STATE 3R	STP ANY AREA
2018	9180-20-21	07/25/18	303	R/E	RECST	1.170	STH 022	CITY OF GILLET	\$250,000 - \$499,999
								S CPL - N CPL	
								RE/RECST-URBAN CONSTRUCTION	
								STATE 3R	NON-FEDERAL
	9150-06-00		303	I/E	RESURF	7.110	STH 032	BREED-TOWNSEND	\$500,000 - \$749,999
								SOUTH JCT 64-NORTH JCT 64	
								DSGN/RESURF	
								STATE 3R	SURFACE TRANS FLEX -
	9170-12-00		303	I/E	RESURF	10.300	STH 032	GILLETTE-MOUNTAIN	\$250,000 - \$499,999
								CTH Z-CTH AA	
								DSGN/RESURF EXIST ASPHLATIC SURFACE	
								STATE 3R	SURFACE TRANS FLEX -
2015	9190-24-21	07/25/15	303	R/E	MISC	0.420	STH 032	MOUNTAIN-WABENO	\$0 - \$99,999
								STH 64-NCL	
								RE/MISC CULVERT REPLACE	
								STATE 3R	NON-FEDERAL
2016	9190-24-71	05/10/16	303	LET	MISC	0.420	STH 032	MOUNTAIN-WABENO	\$100,000 - \$249,999
								STH 64-NCL	
								CONST/MISC CULVERT REPLACE	
								STATE 3R	STP ANY AREAS
2017	9190-26-21	02/25/17	303	R/E	RECOND	7.530	STH 032	PULASKI - STH 22	\$0 - \$99,999

**2015-2018 FINAL STIP Project Listing  
NE Region  
OCONTO County**

Year	Project	Schd Dt	Pgm	Contract Type	Concept	Net Miles	HWY	Project Description WISDOT Program	Estimate Anticipated Funding
								PULASKI NVL - CTH E	
								RE/RW-PASSING LANES	
								STATE 3R	NON-FEDERAL
2017	9190-27-21	02/25/17	303	R/E	RECOND	6.950	STH 032	PULASKI - STH 22	\$0 - \$99,999
								CTH E - STH 22	
								RE/ RW-PASSING LANES	
								STATE 3R	NON-FEDERAL
2017	9140-13-21	07/25/17	303	R/E	RESURF	6.820	STH 064	LANGLADE-MOUNTAIN	\$250,000 - \$499,999
								WCL-STH 32	
								RE/RESURF EXISTING PAVEMENT	
								STATE 3R	NON-FEDERAL
	1150-62-00		303	I/E	PVRPLA	4.670	USH 041	GREEN BAY-OCONTO	\$250,000 - \$499,999
								USH 141-KRUEGGERS QUARRY ROAD	
								DESIGN/PVRPLA ASPHALTIC SURFACE	
								BACKBONE	NAT'L HWY SYSTEM
	1150-68-00		303	I/E	MISC	11.470	USH 041	GREEN BAY-OCONTO	\$100,000 - \$249,999
								BROWN ROAD-STRUCTURE B-42-0110	
								DSGN/MISC CABLE GUARD INSTALL	
								BACKBONE	NATIONAL HWY PERF PR
2015	1150-57-00	06/25/15	303	C/E	RESURF	12.370	USH 041	ABRAMS - OCONTO	\$250,000 - \$499,999
								CTH D - CITY OF OCONTO	
								DESIGN/RESURFACE CONCRETE GRIND	
								BACKBONE	NAT'L HWY SYSTEM
2015	1150-60-71	09/08/15	303	LET	RESURF	4.670	USH 041	GREEN BAY-OCONTO	\$3,000,000 - \$3,999,999
								USH 141-KRUEGERS QUARRY ROAD	
								RW-NO	
								BACKBONE	NATIONAL HIGHWAY PER

**2015-2018 FINAL STIP Project Listing  
NE Region  
OCONTO County**

<b>Year</b>	<b>Project</b>	<b>Schd Dt</b>	<b>Pgm</b>	<b>Contract Type</b>	<b>Concept</b>	<b>Net Miles</b>	<b>HWY</b>	<b>Project Description WISDOT Program</b>	<b>Estimate Anticipated Funding</b>
2017	1150-68-71	12/12/17	303	LET	MISC	11.470	USH 041	GREEN BAY-OCONTO	\$0 - \$99,999
								BROWN ROAD-STRUCTURE B-42-0110	
								CONST/MISC CABLE GUARD INSTALL	
								BACKBONE	NATIONAL HWY PERF PR
2018	1150-52-00	01/25/18	303	C/E	MISC	9.610	USH 041	USH 41 CORRIDOR STUDY	\$500,000 - \$749,999
								ABRAMS - FROG POND ROAD	
								PLAN/CORRIDOR MANAGEMENT STUDY	
								BACKBONE	STP ANY AREA
2017	1490-32-51	02/25/17	303	R/R	MISC	0.010	USH 141	ABRAMS-POUND	\$500,000 - \$749,999
								CTH I-STH 64 E&LS XING SURF857634R	
								RR/CROSSING 857634R	
								STATE 3R	NATIONAL HIGHWAY PER
2017	1490-32-61	02/14/17	303	LET	MISC	0.010	USH 141	ABRAMS-POUND	\$500,000 - \$749,999
								CTH I-STH 64	
								DSGN/MISC-CROSSING REPLACEMENT	
								STATE 3R	NATIONAL HIGHWAY PER

**2015-2018 FINAL STIP Project Listing  
NE Region  
OUTAGAMIE County**

Year	Project	Schd Dt	Pgm	Contract Type	Concept	Net Miles	HWY	Project Description WISDOT Program	Estimate Anticipated Funding
2015	4659-16-00	07/25/15	303	C/E	MISC	2.790		STH 125 NEEDS IDENTIFICATION STUDY	\$750,000 - \$999,999
								CTH CB-STH 47	
								PLAN/NEEDS IDENTIFICATION STUDY	
								STATE 3R	NATIONAL HIGHWAY PER
	4984-01-75		206	I/E	RECST	1.300	LOC STR	C APPLETON, CTH BB	\$100,000 - \$249,999
								USH 41 TO S BARTELL DR	
								DSGN/RECST OVERSIGHT ONLY	
								STP URBAN OVER 200,000	NON-FEDERAL
2015	4160-05-71	03/10/15	206	LET	RECST	0.565	LOC STR	CTH CE, COLLEGE AVE & EISENHOWER DR	\$2,000,000 - \$2,999,999
								V KIMBERLY, T BUCHANAN	
								CONST/HISP II, RECONSTRUCT URBAN	
								SAFETY (REGULAR HSIP)	HWY SFE S-LU EXT
2015	4160-05-73	03/10/15	206	LET	RECST	0.880	LOC STR	T BUCHANAN, EISENHOWER DR	\$750,000 - \$999,999
								THEATER WAY TO CTH CE	
								CONST/RECST	
								STP URBAN OVER 200,000	STP-MAD/MIL/GB/MSP/A
2015	6499-08-71	03/25/15	290	LLC	MISC	0.000	LOC STR	ONEIDA NATION PATHWAY	\$250,000 - \$499,999
								ONEIDA ELEMENT-GR VALLEY HOUSE DEV	
								SRTS	
								SAFE ROUTES TO SCHOOL	SAFE ROUTES TO SCHOO
2015	6505-03-00	01/25/15	206	C/E	RECST	2.300	LOC STR	T BLACK CREEK, CTH A	\$250,000 - \$499,999
								MAYFLOWER RD - STH 47	
								DSGN/ RECST RURAL CROSS SECTION	
								STP RURAL	STP <5K POP - MAP 21
2016	4984-08-71	02/09/16	205	LET	BRRHB	0.047	LOC STR	C APPLETON, LAWE ST	\$750,000 - \$999,999
								POWER CANAL BRIDGE	
								CONST/BRRHB B-44-0718	

**2015-2018 FINAL STIP Project Listing  
NE Region  
OUTAGAMIE County**

Year	Project	Schd Dt	Pgm	Contract Type	Concept	Net Miles	HWY	Project Description WISDOT Program	Estimate Anticipated Funding
								LOCAL BRIDGES	NATIONAL HIGHWAY PER
2016	4989-00-19	03/08/16	206	LET	RECST	0.900	LOC STR	V KIMBERLY, KIMBERLY AVE	\$2,000,000 - \$2,999,999
								MARCELLA ST TO RAILROAD ST	
								CONST/RECST	
								STP URBAN OVER 200,000	STP-MAD/MIL/GB/MSP/A
2016	6498-05-71	03/08/16	205	LET	BRRHB	0.060	LOC STR	C KAUKAUNA, ISLAND ST	\$750,000 - \$999,999
								FOX RIVER BRIDGE & APPROACHES	
								CONST/BRRHB P-44-0713	
								LOCAL BRIDGES	NATIONAL HIGHWAY PER
2018	4984-01-74	12/11/18	206	LET	RECST	1.140	LOC STR	C APPLETON, ONEIDA ST	\$6,000,000 - \$6,999,999
								VALLEY RD TO SKYLINE BRIDGE	
								CONST/RECST	
								STP URBAN OVER 200,000	STP-MAD/MIL/GB/MSP/A
2015	1009-32-33	05/12/15	303	LET	MISC	0.000	NON HWY	ONEIDA MITIGATION BANK SITE	\$3,000,000 - \$3,999,999
								NORTHEAST REGION	
								CONST/OPS-CONSTRUCTION WETLAND	
								WETLAND BANKING	NON-FEDERAL
2015	1146-30-72	03/25/15	290	LLC	MISC	0.000	NON HWY	GREENVILLE BIKE/PED TRAIL	\$750,000 - \$999,999
								TOWN OF GREENVILLE	
								CONST/LOCAL ENHANCE 2011-14	
								LOCAL ENHANCEMENTS	STP ENHANCEMENT
2015	4990-03-71	05/12/15	290	LET	MISC	0.000	NON HWY	LITTLE CHUTE CANAL BRIDGE	\$1,000,000 - \$1,999,999
								VILLAGE OF LITTLE CHUTE	
								CONST/MISC LOCAL ENHANCE 2011-2014	
								LOCAL ENHANCEMENTS	STP-ENHANCEMENT S-LU
2016	1009-32-34	04/25/16	303	MIS	MISC	0.000	NON HWY	ONEIDA MITIGATION BANK SITE	\$100,000 - \$249,999
								NORTHEAST REGION-MAINTENANCE	

**2015-2018 FINAL STIP Project Listing  
NE Region  
OUTAGAMIE County**

Year	Project	Schd Dt	Pgm	Contract Type	Concept	Net Miles	HWY	Project Description WISDOT Program	Estimate Anticipated Funding
								CONST/OPS-WETLAND SITE MAINTENANCE	
								WETLAND BANKING	NON-FEDERAL
2016	1009-32-35	04/25/16	303	MIS	MISC	0.000	NON HWY	ONEIDA MITIGATION BANK SITE	\$100,000 - \$249,999
								NORTHEAST REGION-MONITORING	
								CONST/OPS-WETLAND SITE MONITORING	
								WETLAND BANKING	NON-FEDERAL
2017	6240-26-71	01/10/17	303	LET	RECST	0.100	STH 047	RICHMOND STREET, CITY OF APPLETON	\$4,000,000 - \$4,999,999
								CTH OO INTERSECTION	
								CONST/ RW-R\$L	
								STATE 3R	NATIONAL HIGHWAY PER
2016	1146-40-00	01/25/16	303	C/E	MISC	3.240	STH 015	NEW LONDON - APPLETON	\$500,000 - \$749,999
								STH 76 - USH 41	
								PLAN/CORRIDOR MANAGEMENT STUDY	
								STATE 3R	STP ANY AREAS
2016	1146-44-71	04/12/16	303	LET	MISC	1.460	STH 015	STH 15, TOWN OF GRAND CHUTE	\$500,000 - \$749,999
								STH 15 & CASALOMA DRIVE	
								CONST/MISC TURN LANE/SIGNAL HSIP 1A	
								SAFETY (REGULAR HSIP)	HIGHWAY SAFETY IMP P
2017	1146-75-40	06/25/17	302	UTL	RECSTE	3.920	STH 015	STH 76-NEW LONDON	\$5,000,000 - \$5,999,999
								CTH JJ-CTH T/GIVENS ROAD	
								CONST/PLACEHOLDER	
								MAJORS	NON-FEDERAL
2018	1146-75-50	10/25/18	302	R/R	MISC	0.100	STH 015	STH 76-NEW LONDON	\$250,000 - \$499,999
								WCL XING SURFACE 181840G	
								CONST/MISC RESURF HWY/TRAIL/RRGRADE	
								MAJORS	NATIONAL HIGHWAY PER
2018	1146-75-51	10/25/18	302	R/R	MISC	0.100	STH 015	STH 76-NEW LONDON	\$250,000 - \$499,999



**2015-2018 FINAL STIP Project Listing  
NE Region  
OUTAGAMIE County**

Year	Project	Schd Dt	Pgm	Contract Type	Concept	Net Miles	HWY	Project Description WISDOT Program	Estimate Anticipated Funding
								WCL XING SIGNALS & GATES 181840G	
								CONST/MISC INSTALL GATES 693839C	
								MAJORS	NATIONAL HIGHWAY PER
2018	1146-75-71	07/10/18	302	LET	RECSTE	3.920	STH 015	STH 76-NEW LONDON	\$40,000,000 - \$44,999,999
								CTH JJ-CTH T/GIVENS ROAD	
								CONST/RECSTE ADDITION LANES	
								MAJORS	NATIONAL HIGHWAY PER
2018	1146-75-72	07/10/18	302	LET	RECSTE	3.360	STH 015	STH 76-NEW LONDON	\$20,000,000 - \$24,999,999
								LILY OF THE VALLEY DR-CTH JJ	
								CONST/RECSTE ADDITION LANES	
								MAJORS	NATIONAL HIGHWAY PER
2015	6240-26-21	01/25/15	303	R/E	RECST	0.100	STH 047	RICHMOND STREET, CITY OF APPLETON	\$100,000 - \$249,999
								CTH OO INTERSECTION	
								RE/RECST-LOCAL ACQUISITION	
								STATE 3R	NON-FEDERAL
2015	6240-26-40	07/25/15	303	UTL	RECST	0.100	STH 047	RICHMOND STREET, CITY OF APPLETON	\$100,000 - \$249,999
								CTH OO INTERSECTION	
								UTIL/PLACE HOLDER	
								STATE 3R	NON-FEDERAL
	6230-14-00		303	I/E	RESURF	14.890	STH 054	SEYMOUR-SHIOCTON	\$250,000 - \$499,999
								STH 55-STH 187	
								RESURF	
								STATE 3R	STP ANY AREAS
	6230-16-00		303	I/E	RESURF	7.900	STH 054	NEW LONDON-SHIOCTON	\$100,000 - \$249,999
								WCL-OLD HWY 54	
								DSGN/RESURF MILL/OVERLAY	
								STATE 3R	STP 5-200K POP - MAP

**2015-2018 FINAL STIP Project Listing  
NE Region  
OUTAGAMIE County**

Year	Project	Schd Dt	Pgm	Contract Type	Concept	Net Miles	HWY	Project Description WISDOT Program	Estimate Anticipated Funding
	6230-17-00		303	I/E	RESURF	1.630	STH 054	STH 54, VILLAGE OF SHIOCTON	\$0 - \$99,999
								OLD HWY 54-PARK AVENUE	
								DSGN/RESURF MILL/OVERLAY	
								STATE 3R	STP 5-200K POP - MAP
	6570-09-00		303	I/E	RESURF	13.990	STH 055	KAUKAUNA-SEYMOUR	\$100,000 - \$249,999
								USH 41-STH 54	
								DESGN/RESURF MILL/OVERLAY	
								STATE 3R	SURFACE TRANS FLEX -
2016	4650-08-40	02/25/16	303	UTL	RECSTE	0.940	STH 055	CITY OF KAUKAUNA, DELANGLADE STREET	\$0 - \$99,999
								LAWE STREET - USH 41	
								UTILITY PLACEHOLDER	
								STATE 3R	NON-FEDERAL
2017	4650-08-50	10/25/17	303	R/R	MISC	0.030	STH 055	CITY OF KAUKAUNA, DELANGLADE STREET	\$0 - \$99,999
								CN RR XING SURFACE 180053T	
								STATE 3R	STP ANY AREA
2017	4650-08-51	10/25/17	303	R/R	MISC	0.030	STH 055	CITY OF KAUKAUNA, DELANGLADE STREET	\$0 - \$99,999
								CN RR XING SIGNALS 180053T	
								STATE 3R	STP ANY AREA
2017	4650-08-52	10/25/17	303	R/R	MISC	0.040	STH 055	CITY OF KAUKAUNA, DELANGLADE STREET	\$0 - \$99,999
								CN RR XING SURFACE 180049D SPUR	
								RR/ CN RR XING SURFACE 10049D SPUR	
								STATE 3R	NATIONAL HIGHWAY PER
2017	4650-08-53	10/25/17	303	R/R	MISC	1.010	STH 055	CITY OF KAUKAUNA, DELANGLADE STREET	\$100,000 - \$249,999
								CN RR XING SIGNALS 180049D SPUR	
								RR/ CN RR XING SIGNALS 180049D SPUR	

**2015-2018 FINAL STIP Project Listing  
NE Region  
OUTAGAMIE County**

Year	Project	Schd Dt	Pgm	Contract Type	Concept	Net Miles	HWY	Project Description WISDOT Program	Estimate Anticipated Funding
								STATE 3R	NATIONAL HIGHWAY PER
2017	4650-08-71	11/14/17	303	LET	RECSTE	1.010	STH 055	CITY OF KAUKAUNA, DELANGLADE STREET	\$8,000,000 - \$8,999,999
								LAWE STREET - USH 41	
								R/W-YES BY CITY	
								STATE 3R	STP ANY AREA
2017	6570-08-21	01/25/17	303	R/E	RESURF	6.930	STH 055	SEYMOUR - ANGELICA	\$0 - \$99,999
								STH 54 - STH 156	
								REAL ESTATE/RESURF IMPROVEMENT	
								STATE 3R	NON-FEDERAL
	6430-17-00		303	I/E	RESURF	4.730	STH 076	STEPHANVILLE-SHIOCTON	\$250,000 - \$499,999
								SOUTH JCT S-STH 54	
								DSGN/RESURF	
								STATE 3R	SURFACE TRANS FLEX -
2016	6517-10-21	07/25/16	303	R/E	RECST	0.000	STH 076	STH 15 - CTH JJ	\$250,000 - \$499,999
								EVERGLADE ROAD - CTH JJ	
								STATE 3R	NON-FEDERAL
2017	6517-10-40	11/25/17	303	UTL	RECST	1.430	STH 076	STH 15 - CTH JJ	\$0 - \$99,999
								EVERGLADE ROAD - CTH JJ	
								UTILITY PLACEHOLDER	
								STATE 3R	NON-FEDERAL
	4075-35-00		303	I/E	RESURF	5.090	STH 096	KAUKAUNA-WRIGHTSTOWN	\$100,000 - \$249,999
								CLAIRIBEL STREET-WRIGHTSTOWN	
								DSGN/RESURF MILL/OVERLAY	
								STATE 3R	SURFACE TRANS FLEX -
2016	4075-33-21	12/25/16	303	R/E	RECST	0.620	STH 096	CITY OF KAUKAUNA, GREEN BAY ROAD	\$100,000 - \$249,999
								LAWE STREET - CLARIBEL STREET	

**2015-2018 FINAL STIP Project Listing  
NE Region  
OUTAGAMIE County**

Year	Project	Schd Dt	Pgm	Contract Type	Concept	Net Miles	HWY	Project Description WISDOT Program	Estimate Anticipated Funding
								RE-RECST EXISTING URBAN STREET	
								STATE 3R	NON-FEDERAL
2015	6520-03-60	09/08/15	303	LET	RDMTN	10.660	STH 187	SHIOCTON - NCL	\$3,000,000 - \$3,999,999
								STH 54 - NCL	
								R/W - NO PM - NO	
								STATE 3R	NON-FEDERAL
	4685-24-30		303	I/E	BRSHRM	0.170	STH 441	CITY OF APPLETON	\$0 - \$99,999
								FOX RIVER BRIDGE	
								BRPNTING BRSHRM	
								BACKBONE	NON-FEDERAL
	4685-28-00		303	I/E	RESURF	6.500	STH 441	USH 41-USH 41	\$250,000 - \$499,999
								USH 10-USH 41	
								DESIGN/RESURF	
								BACKBONE	NAT'L HWY SYSTEM
	4685-29-30		303	I/E	RDMTN	5.740	STH 441	APPLETON, STH 441	\$100,000 - \$249,999
								USH 10-NORTH JUNCTION USH 41	
								DSGN/ RDMTN-PATCH JOINTS/PAVEMENT	
								BACKBONE	NATIONAL HIGHWAY PER
2015	4685-19-60	12/08/15	303	LET	RDMTN	5.740	STH 441	TRI COUNTY FREEWAY	\$3,000,000 - \$3,999,999
								USH 10-NORTH JUNCTION USH 41	
								R/W-NO	
								BACKBONE	NATIONAL HWY PERF PR
2015	4685-19-90	04/25/15	303	SFA	MISC	5.740	STH 441	TRI COUNTY FREEWAY	\$0 - \$99,999
								USH 10-NORTH JUNCTION USH 41	
								CONST/MISC TRAFFIC MIT	
								BACKBONE	NON-FEDERAL
	1130-48-00		303	I/E	RESURF	11.090	USH 041	APPLETON-GREEN BAY	\$2,000,000 - \$2,999,999

**2015-2018 FINAL STIP Project Listing  
NE Region  
OUTAGAMIE County**

<b>Year</b>	<b>Project</b>	<b>Schd Dt</b>	<b>Pgm</b>	<b>Contract Type</b>	<b>Concept</b>	<b>Net Miles</b>	<b>HWY</b>	<b>Project Description WISDOT Program</b>	<b>Estimate Anticipated Funding</b>
								STH 15-CTH J	
								DSGN/RESURF MILL/OVERLAY	
								BACKBONE	NATIONAL HIGHWAY PER

**2015-2018 FINAL STIP Project Listing  
NE Region  
SHEBOYGAN County**

Year	Project	Schd Dt	Pgm	Contract Type	Concept	Net Miles	HWY	Project Description WISDOT Program	Estimate Anticipated Funding
2017	4996-01-80	11/25/17	206	R/R	MISC	0.600		C SHEBOYGAN, NORTH AVE	\$100,000 - \$249,999
								UP RR XING SURFACE 180265W	
								RR/SURFACE 180265W	
								STP URBAN 50,000 - 200,000	NATIONAL HIGHWAY PER
2017	4996-01-81	11/25/17	206	R/R	MISC	0.600		C SHEBOYGAN, NORTH AVE	\$250,000 - \$499,999
								UP RR XING SIGNALS 180265W	
								RR/SIGNAL/CANTILEVER REPLACE	
								STP URBAN 50,000 - 200,000	STP 5-200K POP - MAP
	1223-17-00		303	I/E	MISC	6.180	IH 043	SHEBOYGAN-MANITOWOC	\$0 - \$99,999
								WILSON LIMA RD-FISCHER CREEK RD	
								DSGN/MISC CABLE GUARD	
								BACKBONE	NATIONAL HWY PERF PR
2017	1223-17-71	12/12/17	303	LET	MISC	5.730	IH 043	SHEBOYGAN-MANITOWOC	\$0 - \$99,999
								WILSON LIMA RD-FISCHER CREEK RD	
								CONST/MISC CABLE GUARD	
								BACKBONE	NATIONAL HWY PERF PR
2017	1225-08-71	12/12/17	303	LET	RESURF	6.890	IH 043	SHEBOYGAN - MANITOWOC	\$12,000,000 - \$12,999,999
								STH 42 - NCL	
								R/W-NO	
								BACKBONE	NATIONAL HIGHWAY PER
2017	1225-08-90	03/25/17	303	SFA	MISC	6.920	IH 043	SHEBOYGAN-MANITOWOC	\$0 - \$99,999
								STH 42-NCL	
								CONST/ MISC STATE PATROL MITIGATE	
								BACKBONE	NON-FEDERAL
2018	1221-09-71	11/13/18	303	LET	RESURF	7.470	IH 043	MILWAUKEE - GREENBAY RD	\$13,000,000 - \$13,999,999
								SCL - WILSON/LIMA RD	
								R/W - NO	

**2015-2018 FINAL STIP Project Listing  
NE Region  
SHEBOYGAN County**

Year	Project	Schd Dt	Pgm	Contract Type	Concept	Net Miles	HWY	Project Description WISDOT Program	Estimate Anticipated Funding
								BACKBONE	NATIONAL HIGHWAY PER
2015	4198-05-00	07/25/15	205	C/E	BRRPL	0.047	LOC STR	T HOLLAND, HOITINK RD	\$0 - \$99,999
								ONION RIVER BRIDGE & APPROACHES	
								DSGN/BRRPL B-59-0196	
								LOCAL BRIDGES	STP OFF-SYSTEM BRIDG
2015	4198-06-00	07/25/15	205	C/E	BRRPL	0.047	LOC STR	T HOLLAND, RISSEEUW RD	\$0 - \$99,999
								ONION RIVER BRIDGE & APPROACHES	
								DSGN/BRRPL B-59-0195	
								LOCAL BRIDGES	STP OFF-SYSTEM BRIDG
2015	4200-05-00	07/25/15	205	C/E	BRRPL	0.047	LOC STR	T SHEBOYGAN FALLS, MEADOWLARK RD	\$0 - \$99,999
								SHEBOYGAN RIVER BRIDGE & APPROACHES	
								DSGN/BRRPL B-59-0194	
								LOCAL BRIDGES	STP OFF-SYSTEM BRIDG
2015	4201-04-00	07/25/15	205	C/E	BRRPL	0.024	LOC STR	T HERMAN, MEADOWLARK RD	\$0 - \$99,999
								FISHER CREEK BRIDGE & APPROACHES	
								DSGN/BRRPL B-59-0193	
								LOCAL BRIDGES	STP OFF-SYSTEM BRIDG
2015	4210-06-71	05/25/15	206	LFA	RECST	0.100	LOC STR	TOWN OF WILSON, CTH A	\$750,000 - \$999,999
								CTH A-CTH EE INTERSECTION	
								DESIGN/RAB HSIP-II	
								SAFETY (REGULAR HSIP)	HWY SFE S-LU EXT
2015	4996-01-58	03/10/15	290	LET	MISC	2.636	LOC STR	TAYLOR DRIVE, CITY OF SHEBOYGAN	\$7,000,000 - \$7,999,999
								KOHLER MEMORIAL DR - CROCKER AVE	
								CONST/BIKE PED FACILITY	
								LOCAL ENHANCEMENTS	NONMOTORIZED TRANSP
2015	4996-21-00	07/25/15	205	C/E	BRRPL	0.044	LOC STR	C SHEBOYGAN, SOUTH BUSINESS DR	\$250,000 - \$499,999
								CNW RR BRIDGE	

**2015-2018 FINAL STIP Project Listing  
NE Region  
SHEBOYGAN County**

Year	Project	Schd Dt	Pgm	Contract Type	Concept	Net Miles	HWY	Project Description WISDOT Program	Estimate Anticipated Funding
								DSGN/BRRPL B-59-0100	
								LOCAL BRIDGES	NATIONAL HIGHWAY PER
2016	4996-19-71	05/10/16	205	LET	BRRHB	0.060	LOC STR	C SHEBOYGAN, 8TH ST	\$100,000 - \$249,999
								SHEBOYGAN RIVER BRIDGE	
								CONST/BRRHB B-59-0154	
								LOCAL BRIDGES	NATIONAL HIGHWAY PER
2017	4198-04-71	02/14/17	205	LET	BRRPL	0.014	LOC STR	T HOLLAND, CTH RR	\$100,000 - \$249,999
								ONION RIVER BRIDGE & APPROACHES	
								CONST/BRRPL B-59-0192	
								LOCAL BRIDGES	NATIONAL HIGHWAY PER
2017	4201-04-71	07/11/17	205	LET	BRRPL	0.024	LOC STR	T HERMAN, MEADOWLARK RD	\$100,000 - \$249,999
								FISHER CREEK BRIDGE & APPROACHES	
								CONST/BRRPL B-59-0193	
								LOCAL BRIDGES	STP OFF-SYSTEM BRIDG
2017	4996-21-71	12/12/17	205	LET	BRRPL	0.044	LOC STR	C SHEBOYGAN, SOUTH BUSINESS DR	\$2,000,000 - \$2,999,999
								CNW RR BRIDGE	
								CONST/BRRPL B-59-0197	
								LOCAL BRIDGES	NATIONAL HIGHWAY PER
2018	4198-05-71	02/13/18	205	LET	BRRPL	0.047	LOC STR	T HOLLAND, HOITINK RD	\$250,000 - \$499,999
								ONION RIVER BRIDGE & APPROACHES	
								CONST/BRRPL B-59-0196	
								LOCAL BRIDGES	STP OFF-SYSTEM BRIDG
2018	4198-06-71	02/13/18	205	LET	BRRPL	0.047	LOC STR	T HOLLAND, RISSEEUW RD	\$250,000 - \$499,999
								ONION RIVER BRIDGE & APPROACHES	
								CONST/BRRPL B-59-0195	
								LOCAL BRIDGES	STP OFF-SYSTEM BRIDG
2018	4200-05-71	02/13/18	205	LET	BRRPL	0.047	LOC STR	T SHEBOYGAN FALLS, MEADOWLARK RD	\$250,000 - \$499,999



**2015-2018 FINAL STIP Project Listing  
NE Region  
SHEBOYGAN County**

Year	Project	Schd Dt	Pgm	Contract Type	Concept	Net Miles	HWY	Project Description WISDOT Program	Estimate Anticipated Funding
								SHEBOYGAN RIVER BRIDGE & APPROACHES	
								CONST/BRRPL B-59-0194	
								LOCAL BRIDGES	STP OFF-SYSTEM BRIDG
2018	4201-03-71	02/13/18	205	LET	BRRPL	0.047	LOC STR	T HERMAN, CTH FF	\$500,000 - \$749,999
								SHEBOYGAN RIVER BRIDGE & APPROACHES	
								CONST/BRRPL B-59-0191	
								LOCAL BRIDGES	NATIONAL HIGHWAY PER
2018	4996-01-79	12/11/18	206	LET	RECST	0.600	LOC STR	C SHEBOYGAN, NORTH AVE	\$2,000,000 - \$2,999,999
								CALUMET DR TO 15TH ST	
								CONST/RECST	
								STP URBAN 50,000 - 200,000	STP 5-200K POP - MAP
2015	4996-01-54	04/14/15	290	LET	MISC	0.000	NON HWY	CITY OF SHEBOYGAN	\$750,000 - \$999,999
								SIDEWALK GAP IMPROVEMENTS	
								CONST/ MISC-SIDEWALK IMPROVEMENT	
								LOCAL ENHANCEMENTS	NONMOTORIZED TRANSP
2016	4996-22-71	01/12/16	290	LET	MISC	0.000	NON HWY	UTILITY COORIDOR MULTI-USE PATH	\$750,000 - \$999,999
								LAKESHORE DR-TAYLOR	
								CONST/MISC NTP PATH	
								BICYCLE AND PEDESTRIAN FACILITIES	NONMOTORIZED TRANSP
2015	1440-13-43	02/25/15	302	UTL	MISC	7.430	STH 023	STH 67 - USH 41	\$0 - \$99,999
								PLYMOUTH/STH 67 - WCL	
								WE ENERGIES PARCEL 103	
								MAJORS	NON-FEDERAL
2015	1440-13-45	02/25/15	302	UTL	MISC	7.430	STH 023	STH 67 - USH 41	\$250,000 - \$499,999
								PLYMOUTH/STH 67 - WCL	
								WEST SHORE PIPE LINE CO P 105	
								MAJORS	NON-FEDERAL

**2015-2018 FINAL STIP Project Listing  
NE Region  
SHEBOYGAN County**

Year	Project	Schd Dt	Pgm	Contract Type	Concept	Net Miles	HWY	Project Description WISDOT Program	Estimate Anticipated Funding
2015	1440-13-46	02/25/15	302	UTL	MISC	7.430	STH 023	STH 67 - USH 41	\$0 - \$99,999
								PLYMOUTH/STH 67 - WCL	
								PLYMOUTH UTILITIES CO PARCEL 106	
								MAJORS	NON-FEDERAL
2015	1440-13-72	11/10/15	302	LET	RECST	7.510	STH 023	FOND DU LAC - PLYMOUTH	\$9,000,000 - \$9,999,999
								WCL - CTH P	
								BASE/PAVE R/W-NO	
								MAJORS	NON-FEDERAL
2015	1440-18-71	09/08/15	303	LET	MISC	8.200	STH 023	PLYMOUTH - SHEBOYGAN FALLS	\$250,000 - \$499,999
								STH 67 - STH 32	
								R/W-NO	
								STATE 3R	NAT'L HWY SYSTEM
	4010-21-00		303	I/E	RESURF	13.400	STH 028	KEWASKUM-WALDO	\$100,000 - \$249,999
								SCL-WALDO	
								DSGN/RESURF-MILL/OVERLAY	
								STATE 3R	SURFACE TRANS FLEX -
2015	4640-05-71	11/10/15	303	LET	RECST	0.390	STH 028	SHEBOYGAN FALLS - SHEBOYGAN	\$4,000,000 - \$4,999,999
								PRANGE ROAD - TAYLOR DRIVE	
								R/W-Y	
								STATE 3R	NATIONAL HIGHWAY PER
2015	4640-06-71	05/12/15	303	LET	BRRHB	0.010	STH 028	14TH STREET, CITY OF SHEBOYGAN	\$1,000,000 - \$1,999,999
								SHEBOYGAN RIVER BRIDGE	
								R/W-NO B-59-0033	
								SHR BRIDGES	SURFACE TRANS FLEX -
2017	4010-20-21	01/25/17	303	R/E	RECST	0.100	STH 028	SHEBOYGAN FALLS-SHEBOYGAN	\$250,000 - \$499,999
								CTH EE INTERSECCION	
								RE/ACQUISITION-ROUND ABOUT	

**2015-2018 FINAL STIP Project Listing  
NE Region  
SHEBOYGAN County**

Year	Project	Schd Dt	Pgm	Contract Type	Concept	Net Miles	HWY	Project Description WISDOT Program	Estimate Anticipated Funding
								STATE 3R	NON-FEDERAL
2018	4010-20-71	12/11/18	303	LET	RECST	0.100	STH 028	SHEBOYGAN FALLS-SHEBOYGAN	\$1,000,000 - \$1,999,999
								CTH EE INTERSECCION	
								DESIGN/RECST	
								STATE 3R	STP ANY AREAS
	4540-30-00		303	I/E	RESURF	7.920	STH 032	HOWARDS GROVE-KIEL	\$100,000 - \$249,999
								STH 42-STH 32/57 SOUTH JUNCTION	
								DESIGN/RESURF LEVEL IMPROVEMENT	
								STATE 3R	SURFACE TRANS FLEX -
2015	1009-00-82	06/09/15	303	LET	MISC	0.010	STH 032	SHEBOYGAN FALLS-HOWARDS GROVE	\$100,000 - \$249,999
								STH 32 TO STH 23	
								FREIGHT MIT CONST/WIDEN RAMP CURVE	
								STATE 3R	NON-FEDERAL
2015	4540-23-40	02/25/15	303	UTL	RECST	0.020	STH 032	CITY OF SHEBOYGAN FALLS	\$0 - \$99,999
								STH 32 & HAPPY LANE INTERSECTION	
								CONST/SHEBOYGAN FALLS UTILITY P100	
								STATE 3R	NON-FEDERAL
2015	4540-23-42	02/25/15	303	UTL	RECST	0.020	STH 032	CITY OF SHEBOYGAN FALLS	\$0 - \$99,999
								STH 32 & HAPPY LANE INTERSECTION	
								CONST/AT&T WISCONSIN P102	
								STATE 3R	NON-FEDERAL
2015	4540-23-43	02/25/15	303	UTL	RECST	0.020	STH 032	CITY OF SHEBOYGAN FALLS	\$0 - \$99,999
								STH 32 & HAPPY LANE INTERSECTION	
								CONST/CHARTER COMMUNICATION P103	
								STATE 3R	NON-FEDERAL
2016	4540-23-71	01/12/16	303	LET	RECST	0.251	STH 032	CITY OF SHEBOYGAN FALLS	\$1,000,000 - \$1,999,999
								STH 32 & HAPPY LANE INTERSECTION	

**2015-2018 FINAL STIP Project Listing  
NE Region  
SHEBOYGAN County**

Year	Project	Schd Dt	Pgm	Contract Type	Concept	Net Miles	HWY	Project Description WISDOT Program	Estimate Anticipated Funding
								CONST/RECST-ROUND-A-BOU	
								STATE 3R	NATIONAL HIGHWAY PER
2018	4540-27-71	11/13/18	303	LET	RESURF	1.020	STH 032	PORT WASHINGTON-CEDAR GROVE	\$750,000 - \$999,999
								IH 43-CTH D	
								CONST/RESURFACE IMPROVEMENT	
								STATE 3R	STP ANY AREAS
2016	4630-05-71	12/13/16	303	LET	RECST	0.400	STH 042	CALUMET DRIVE, CITY OF SHEBOYGAN	\$3,000,000 - \$3,999,999
								MAIN AVENUE-26TH STREET	
								R/W-YES BY CITY	
								STATE 3R	SURFACE TRANS FLEX -
2016	4630-30-60	12/13/16	303	LET	RDMTN	0.900	STH 042	SHEBOYGAN-HOWARD GROVE	\$500,000 - \$749,999
								MUELLER ROAD-IH 43	
								CONST/REPAIR JOINT/PAVE AS NEEDED	
								STATE 3R	NON-FEDERAL
2015	4550-06-40	02/25/15	303	UTL	RECST	0.050	STH 067	CITY PLYMOUTH, STH 67	\$0 - \$99,999
								STH 67 & CTH PP INTERSECTION	
								UTIL/FRONTIER COMMUNICATIONS P100	
								STATE 3R	NON-FEDERAL
2015	4550-06-41	02/25/15	303	UTL	RECST	0.050	STH 067	CITY PLYMOUTH, STH 67	\$0 - \$99,999
								STH 67 & CTH PP INTERSECTION	
								UTIL/PLYMOUTH UTILITIES PARCEL 101	
								STATE 3R	NON-FEDERAL
2015	4550-06-42	02/25/15	303	UTL	RECST	0.050	STH 067	CITY PLYMOUTH, STH 67	\$0 - \$99,999
								STH 67 & CTH PP INTERSECTION	
								UTIL/PLYMOUTH UTILITIES P 102	
								STATE 3R	NON-FEDERAL
2015	4550-06-44	02/25/15	303	UTL	RECST	0.050	STH 067	CITY PLYMOUTH, STH 67	\$0 - \$99,999

**2015-2018 FINAL STIP Project Listing  
NE Region  
SHEBOYGAN County**

Year	Project	Schd Dt	Pgm	Contract Type	Concept	Net Miles	HWY	Project Description WISDOT Program	Estimate Anticipated Funding
								STH 67 & CTH PP INTERSECTION	
								UTIL/TIME WARNER CABLE P104	
								STATE 3R	NON-FEDERAL
2015	4550-06-45	02/25/15	303	UTL	RECST	0.050	STH 067	CITY PLYMOUTH, STH 67	\$0 - \$99,999
								STH 67 & CTH PP INTERSECTION	
								UTIL/WI PUBLIC SERVICE P 105 GAS	
								STATE 3R	NON-FEDERAL
2015	4550-06-71	03/10/15	303	LET	RECST	0.250	STH 067	CITY PLYMOUTH, STH 67	\$500,000 - \$749,999
								STH 67 & CTH PP INTERSECTION	
								CONST/RECONST INTERSECTION HSIP 1H	
								SAFETY (REGULAR HSIP)	HWY SFE S-LU EXT
2015	4560-05-73	03/10/15	303	LET	RESURF	0.400	STH 067	CITY OF PLYMOUTH	\$250,000 - \$499,999
								CTH PP - RIVERBEND DRIVE	
								CONST/MILL & OVERLAY	
								STATE 3R	SURFACE TRANS FLEX M
2016	4550-04-21	10/25/16	303	R/E	RESURF	10.320	STH 067	PLYMOUTH-KIEL	\$750,000 - \$999,999
								SUHRKE ROAD-NCL	
								REAL ESTATE/RESURF STH 67	
								STATE 3R	NON-FEDERAL
2015	6525-06-40	05/25/15	303	UTL	RECOND	6.830	STH 144	STH 28 - RANDOM LAKE	\$0 - \$99,999
								STH 28 - STH 57	
								UTILITY PLACEHOLDER	
								STATE 3R	NON-FEDERAL
2016	6525-06-71	03/08/16	303	LET	RECOND	6.830	STH 144	STH 28 - RANDOM LAKE	\$4,000,000 - \$4,999,999
								STH 28 - STH 57	
								BDO B-59-104,143,144&147 10YR RULE	
								STATE 3R	STP ANY AREA

**2015-2018 FINAL STIP Project Listing  
NE Region  
SHEBOYGAN County**

<b>Year</b>	<b>Project</b>	<b>Schd Dt</b>	<b>Pgm</b>	<b>Contract Type</b>	<b>Concept</b>	<b>Net Miles</b>	<b>HWY</b>	<b>Project Description WISDOT Program</b>	<b>Estimate Anticipated Funding</b>
2015	4759-58-10	03/25/15	305	MIS	TOPM	0.000	VAR HWY	PAVEMENT MARKING TMA-STH-SHEBOYGAN	\$0 - \$99,999
								LOCATIONS ON STH PER ANNUAL PLAN	
								TRAFFIC/TOPM-SHEBOYGAN CO 2015	
								STATE HIGHWAY OPERATIONS PROGRAM	SURFACE TRANS FLEX M

**2015-2018 FINAL STIP Project Listing  
NE Region  
SOUTHEAST REGION WIDE County**

<b>Year</b>	<b>Project</b>	<b>Sch Dt</b>	<b>Pgm</b>	<b>Contract Type</b>	<b>Concept</b>	<b>Net Miles</b>	<b>HWY</b>	<b>Project Description WISDOT Program</b>	<b>Estimate Anticipated Funding</b>
2015	1120-11-86	04/14/15	305	LET	TOS	84.550	USH 041	IH41 CONV-STATE LINE-GREEN BAY	\$4,000,000 - \$4,999,999
								RUSSELL RD-SCL DODGE CO SIGNING	
								TRAFFIC/TOS IH SIGN COVERION	
								STATE HIGHWAY OPERATIONS PROGRAM	A/C NATIONAL HIGHWAY

**2015-2018 FINAL STIP Project Listing  
NE Region  
WINNEBAGO County**

Year	Project	Schd Dt	Pgm	Contract Type	Concept	Net Miles	HWY	Project Description WISDOT Program	Estimate Anticipated Funding
2015	4992-00-55	07/25/15	206	C/E	RECST	0.300	LOC STR	C MENASHA, BROAD ST	\$100,000 - \$249,999
								TAYCO STREET TO RACINE STREET	
								DSGN/RECST	
								STP URBAN OVER 200,000	STP-MAD/MIL/GB/MSP/A
2015	4994-08-00	01/25/15	290	C/E	MISC	0.000	LOC STR	WINNEBAGO COUNTY SRTS	\$0 - \$99,999
								CONNECTING PEOPLE & COMMUNITY SFY15	
								DSGN/MISC BIKE/PED PLAN	
								TAP 50,000 - 200,000	TAP - AREAS POP 5K-2
2015	6446-00-00	07/25/15	205	C/E	BRRPL	0.076	LOC STR	T WOLF RIVER, SOUTH RD	\$100,000 - \$249,999
								RAT RIVER BRIDGE & APPROACHES	
								DSGN/BRRPL B-70-0320	
								LOCAL BRIDGES	STP OFF-SYSTEM BRIDG
2015	6468-02-71	08/11/15	205	LET	BRRPL	0.120	LOC STR	C NEENAH, CTH G	\$500,000 - \$749,999
								NEENAH SLOUGH BRIDGE & APPROACHES	
								CONST/BRBPL BRIDGE REPLACE P700714	
								LOCAL BRIDGES	BRIDGE PROG 15% OFF
2016	4625-01-71	03/08/16	206	LET	RECSTE	0.000	LOC STR	C OSHKOSH, W FERNAU AVE	\$1,000,000 - \$1,999,999
								JACKSON ST - VINLAND ST	
								CONST/RECSTE	
								STP URBAN 50,000 - 200,000	STP-<200,000 S-LU EX
2016	4992-01-71	03/08/16	205	LET	BRRPL	0.010	LOC STR	C MENASHA, 3RD ST	\$100,000 - \$249,999
								LAKE WINNEBAGO SLOUGH & APPROACHES	
								CONST/BRRPL BRIDGE REPLACE P700702	
								LOCAL BRIDGES	BRIDGE PROG 15% OFF
2016	4994-01-15	03/08/16	206	LET	RECST	0.510	LOC STR	N MAIN STREET, CITY OF OSHKOSH	\$1,000,000 - \$1,999,999
								NEW YORK - MURDOCK	
								STP-URBAN R/W-NO	



**2015-2018 FINAL STIP Project Listing  
NE Region  
WINNEBAGO County**

Year	Project	Schd Dt	Pgm	Contract Type	Concept	Net Miles	HWY	Project Description WISDOT Program	Estimate Anticipated Funding
								STP URBAN 50,000 - 200,000	STP STATE FLEXIBLE O
2016	4994-08-01	01/25/16	290	C/E	MISC	0.000	LOC STR	WINNEBAGO COUNTY SRTS	\$0 - \$99,999
								CONNECTING PEOPLE & COMMUNITY SFY16	
								DSGN/MISC BIKE/PED PLAN	
								TAP 50,000 - 200,000	TAP - AREAS POP 5K-2
2016	6490-01-00	02/25/16	206	C/E	RECST	4.500	LOC STR	T VINLAND, CTH T	\$750,000 - \$999,999
								CTH G - CTH II	
								DSGN/RECST	
								STP RURAL	STP <5K POP - MAP 21
2017	4992-03-21	09/25/17	303	R/E	BRRPL	0.100	LOC STR	RACINE STREET BRIDGE, C OF MENASHA	\$1,000,000 - \$1,999,999
								FOX RIVER BRIDGE AND APPROACHES	
								RE/BRIDGE REPLACE	
								SHR LARGE BRIDGES	NON-FEDERAL
2017	4994-08-02	01/25/17	290	C/E	MISC	0.000	LOC STR	WINNEBAGO COUNTY SRTS	\$0 - \$99,999
								CONNECTING PEOPLE & COMMUNITY SFY17	
								DSGN/MISC BIKE/PED PLAN	
								TAP 50,000 - 200,000	TAP - AREAS POP 5K-2
2018	6446-00-71	03/13/18	205	LET	BRRPL	0.076	LOC STR	T WOLF RIVER, SOUTH RD	\$1,000,000 - \$1,999,999
								RAT RIVER BRIDGE & APPROACHES	
								CONST/BRRPL	
								LOCAL BRIDGES	STP OFF-SYSTEM BRIDG
2015	4994-06-71	02/25/15	290	LLC	MISC	0.000	NON HWY	SRTS-CITY OF OSHKOSH	\$0 - \$99,999
								SAFE CROSSWALKS & ENCOURAEMENT	
								CONSTRUCTION	
								SAFE ROUTES TO SCHOOL	SAFE ROUTES TO SCHOO
2015	1517-07-83	07/14/15	302	LET	RECSTE	0.000	OFF SYS	USH 10 - USH 10/STH 441	\$750,000 - \$999,999
								COUNTY CB - ONEIDA STREET	

**2015-2018 FINAL STIP Project Listing  
NE Region  
WINNEBAGO County**

Year	Project	Schd Dt	Pgm	Contract Type	Concept	Net Miles	HWY	Project Description WISDOT Program	Estimate Anticipated Funding
								NEENAH WETLAND MITIGATION SITE	
								MAJORS	NAT'L HWY SYSTEM
2015	4994-10-60	03/25/15	303	CCO	MISC	0.000	STH 021	C OSHKOSH, LIFT BRIDGES	\$0 - \$99,999
								STH 21, BRIDGE B070091	
								CONST/MISC/CAMERA UPGRADES CCO	
								SHR BRIDGES	NON-FEDERAL
	1110-13-00		303	I/E	RESURF	4.450	STH 026	ROSENDALE-OSHKOSH	\$100,000 - \$249,999
								SCL-USH 41	
								DSGN/RESURFACE EXISTING ASPHALT PAV	
								STATE 3R	NATIONAL HIGHWAY PER
2015	1517-75-78	03/10/15	302	LET	RECSTE	0.581	STH 047	USH 10 - USH 10/STH 441	\$10,000,000 - \$10,999,999
								COUNTY CB - ONEIDA STREET	
								APPLETON RD (STH 47) INTCHG	
								MAJORS	A/C NATIONAL HIGHWAY
2016	6430-12-21	07/25/16	303	R/E	RECST	3.720	STH 076	USH 41 - CTH JJ	\$750,000 - \$999,999
								STH 76 DIVIDED ENDS - CTH JJ	
								RE/RECST-RECONSTRUCT	
								STATE 3R	NON-FEDERAL
2017	6430-12-40	01/25/17	303	UTL	RECST	3.720	STH 076	USH 41 - CTH JJ	\$0 - \$99,999
								STH 76 DIVIDED ENDS - CTH JJ	
								UTILITY PLACEHOLDER	
								STATE 3R	NON-FEDERAL
	6540-08-00		303	I/E	RESURF	14.780	STH 091	BERLIN-OSHKOSH	\$100,000 - \$249,999
								WCL-STH 44	
								DSGN/RESURF MILL/OVERLAY	
								STATE 3R	STP 5-200K POP - MAP
2015	6190-15-21	08/25/15	303	R/E	RECST	1.220	STH 116	MAIN ST VILLAGE OF WINNECONNE	\$250,000 - \$499,999

**2015-2018 FINAL STIP Project Listing  
NE Region  
WINNEBAGO County**

Year	Project	Schd Dt	Pgm	Contract Type	Concept	Net Miles	HWY	Project Description WISDOT Program	Estimate Anticipated Funding
								WEST VILLAGE - EAST VILLAGE LIMITS	
								RE/RECST RW-N	
								STATE 3R	NON-FEDERAL
2015	6190-16-22	07/25/15	303	R/E	RECST	4.510	STH 116	EAST RIVER DRIVE, CITY OF OMRO	\$250,000 - \$499,999
								SPRUCE STREET-PINE STREET	
								RE	
								STATE 3R	NON-FEDERAL
2015	6190-25-60	05/12/15	303	LET	RDMTN	3.710	STH 116	WAUKAU-OMRO	\$0 - \$99,999
								STH 91-CITY OF OMRO	
								CONST/RDMTN-CRACK SEALING	
								STATE 3R	NON-FEDERAL
2016	6190-15-40	01/25/16	303	UTL	RECST	1.610	STH 116	MAIN ST VILLAGE OF WINNECONNE	\$0 - \$99,999
								WEST VILLAGE - EAST VILLAGE LIMITS	
								UTILITY/RECST RW-N	
								STATE 3R	NON-FEDERAL
2016	6190-16-71	09/13/16	303	LET	RESURF	4.649	STH 116	C.OMRO - V.WINNECONNE	\$1,000,000 - \$1,999,999
								N VILLAGE LIMITS - S VILLAGE LIMITS	
								CONST/MILL RESURF	
								STATE 3R	SURFACE TRANS FLEX -
2017	6190-13-21	02/25/17	303	R/E	RECOND	1.120	STH 116	WAUKAU-OMRO	\$500,000 - \$749,999
								STH 91-CTH K	
								REAL ESTATE/RECOND	
								STATE 3R	NON-FEDERAL
2017	6190-15-71	12/12/17	303	LET	RECST	1.610	STH 116	MAIN ST VILLAGE OF WINNECONNE	\$5,000,000 - \$5,999,999
								WEST VILLAGE - EAST VILLAGE LIMITS	
								COSNT/BRRPL BRIDGE REPLACE	
								STATE 3R	STP ANY AREA

**2015-2018 FINAL STIP Project Listing  
NE Region  
WINNEBAGO County**

Year	Project	Schd Dt	Pgm	Contract Type	Concept	Net Miles	HWY	Project Description WISDOT Program	Estimate Anticipated Funding
2017	6190-15-72	05/09/17	303	LET	BRRPL	0.180	STH 116	MAIN ST VILLAGE OF WINNECONNE	\$20,000,000 - \$24,999,999
								WOLF RIVER BRIDGE AND APPROACHES	
								RW-Y B-70-0316	
								SHR LARGE BRIDGES	BRIDGE 65% ON SYS
2017	6190-15-73	12/12/17	303	LET	RECST	1.610	STH 116	MAIN ST VILLAGE OF WINNECONNE	\$1,000,000 - \$1,999,999
								WEST VILLAGE - EAST VILLAGE LIMITS	
								COSNT/BRRPL SANITARY/WATER	
								STATE 3R	NON-FEDERAL
2017	6190-16-72	11/14/17	303	LET	RECST	1.260	STH 116	E. RIVER DRIVE, CITY OF OMRO	\$2,000,000 - \$2,999,999
								SPRUCE STREET - NCL	
								R/W - YES STATE	
								STATE 3R	STP ANY AREA
2017	6190-16-73	11/14/17	303	LET	RECST	0.410	STH 116	E RIVER DRIVE, CITY OF OMRO	\$1,000,000 - \$1,999,999
								SPRUCE STREET-PINE STREET	
								CONST/RECST SANITARY/WATER	
								STATE 3R	NON-FEDERAL
2018	1517-75-74	07/10/18	302	LET	RECSTE	1.430	STH 441	USH 10 - USH 10/STH 441	\$25,000,000 - \$29,999,999
								COUNTY CB - ONEIDA STREET	
								STH 441 MAINLINE	
								MAJORS	NATIONAL HIGHWAY PER
2015	1517-75-42	02/25/15	302	UTL	RECSTE	5.210	USH 010	USH 10-USH 10/STH 441	\$0 - \$99,999
								COUNTY CB-ONEIDA STREET	
								UTILITY/PARCEL 622 T MENASHA SEWER	
								MAJORS	NON-FEDERAL
2015	1500-44-21	05/25/15	303	R/E	RESURF	1.210	USH 010	C MENASHA, ONEIDA STREET	\$100,000 - \$249,999
								CTH AP-STH 114	
								REAL ACQUISITION	

**2015-2018 FINAL STIP Project Listing  
NE Region  
WINNEBAGO County**

Year	Project	Schd Dt	Pgm	Contract Type	Concept	Net Miles	HWY	Project Description WISDOT Program	Estimate Anticipated Funding
								STATE 3R	NON-FEDERAL
2015	1517-07-40	05/25/15	302	UTL	RECSTE	5.210	USH 010	USH 10 - USH 10/STH 441	\$0 - \$99,999
								COUNTY CB - ONEIDA STREET	
								USH 10/STH 441 UTL PLACEHOLDER	
								MAJORS	NON-FEDERAL
2015	1517-07-41	09/25/15	302	UTL	RECSTE	5.210	USH 010	USH 10 - USH 10/STH 441	\$4,000,000 - \$4,999,999
								COUNTY CB - ONEIDA STREET	
								USH 10/STH 441 UTL PLACEHOLDER	
								MAJORS	NON-FEDERAL
2015	1517-07-79	07/14/15	302	LET	RECSTE	5.210	USH 010	USH 10 - USH 10/STH 441	\$10,000,000 - \$10,999,999
								COUNTY CB - ONEIDA STREET	
								USH 41 INTCHG B-70-400 & USH 10 EB	
								MAJORS	NATIONAL HIGHWAY PER
2015	1517-75-41	02/25/15	302	UTL	RECSTE	5.210	USH 010	USH 10-USH 10/STH 441	\$100,000 - \$249,999
								COUNTY CB-ONEIDA STREET	
								UTILITY/PARCEL 622 T MENASHA WATER	
								MAJORS	NON-FEDERAL
2015	1517-75-43	02/25/15	302	UTL	RECSTE	5.210	USH 010	USH 10 - USH 10/STH 441	\$0 - \$99,999
								COUNTY CB - ONEIDA STREET	
								USH 10/STH 441 T MENASHA WATER P622	
								MAJORS	NON-FEDERAL
2015	1517-75-44	02/25/15	302	UTL	RECSTE	5.210	USH 010	USH 10 - USH 10/STH 441	\$0 - \$99,999
								COUNTY CB - ONEIDA STREET	
								USH 10/STH 441 T MENASHA SEWER P605	
								MAJORS	NON-FEDERAL
2015	1517-75-45	04/25/15	302	UTL	RECSTE	0.540	USH 010	USH 10 - USH 10/STH 441	\$0 - \$99,999
								COUNTY CB - ONEIDA STREET	

**2015-2018 FINAL STIP Project Listing  
NE Region  
WINNEBAGO County**

Year	Project	Schd Dt	Pgm	Contract Type	Concept	Net Miles	HWY	Project Description WISDOT Program	Estimate Anticipated Funding
								RACINE RD INTERCHANGE EARLY FILL	
								MAJORS	NON-FEDERAL
2015	1517-75-71	03/10/15	302	LET	RECSTE	0.540	USH 010	USH 10 - USH 10/STH 441	\$5,000,000 - \$5,999,999
								COUNTY CB - ONEIDA STREET	
								RACINE RD INTERCHANGE EARLY FILL	
								MAJORS	A/C NATIONAL HIGHWAY
2015	1517-75-75	07/14/15	302	LET	RECSTE	5.210	USH 010	USH 10 - USH 10/STH 441	\$35,000,000 - \$39,999,999
								COUNTY CB - ONEIDA STREET	
								RACINE RD (CTH P) INTCHG	
								MAJORS	NATIONAL HIGHWAY PER
2016	1517-07-45	09/25/16	302	UTL	RECSTE	5.210	USH 010	USH 10 - USH 10/STH 441	\$3,000,000 - \$3,999,999
								COUNTY CB - ONEIDA STREET	
								USH 10/STH 441 UTL PLACEHOLDER	
								MAJORS	NON-FEDERAL
2016	1517-07-77	07/12/16	302	LET	RECSTE	0.670	USH 010	USH 10 - USH 10/STH 441	\$60,000,000 - \$69,999,999
								COUNTY CB - ONEIDA STREET	
								LLBDM BRIDGE B-70-61 REDECKING	
								MAJORS	NATIONAL HIGHWAY PER
2016	1517-07-91	01/25/16	302	SFA	RECSTE	5.210	USH 010	USH 10 - USH 10/STH 441	\$100,000 - \$249,999
								COUNTY CB - ONEIDA STREET	
								LAW ENFORCEMENT MITIGATION	
								MAJORS	NON-FEDERAL
2016	1517-75-76	03/08/16	302	LET	RECSTE	5.210	USH 010	USH 10 - USH 10/STH 441	\$4,000,000 - \$4,999,999
								COUNTY CB - ONEIDA STREET	
								RACINE RD (CTH P)	
								MAJORS	NATIONAL HIGHWAY PER
2017	1517-07-71	07/11/17	302	LET	RECSTE	0.590	USH 010	USH 10 - USH 10/STH 441	\$6,000,000 - \$6,999,999

**2015-2018 FINAL STIP Project Listing  
NE Region  
WINNEBAGO County**

Year	Project	Schd Dt	Pgm	Contract Type	Concept	Net Miles	HWY	Project Description WISDOT Program	Estimate Anticipated Funding
								COUNTY CB - ONEIDA STREET	
								USH 10 MAINLINE(COLDSRING RD-US41)	
								MAJORS	NATIONAL HIGHWAY PER
2017	1517-07-78	05/09/17	302	LET	RECSTE	5.210	USH 010	USH 10 - USH 10/STH 441	\$4,000,000 - \$4,999,999
								COUNTY CB - ONEIDA STREET	
								USH 10/STH 441 MAINLINE PHASE 1	
								MAJORS	NATIONAL HIGHWAY PER
2017	1517-07-80	07/11/17	302	LET	RECSTE	5.210	USH 010	USH 10 - USH 10/STH 441	\$35,000,000 - \$39,999,999
								COUNTY CB - ONEIDA STREET	
								USH 41 INTERCHANGE PHASE 3	
								MAJORS	NATIONAL HIGHWAY PER
2017	1517-07-92	01/25/17	302	SFA	RECSTE	5.210	USH 010	USH 10 - USH 10/STH 441	\$100,000 - \$249,999
								COUNTY CB - ONEIDA STREET	
								LAW ENFORCEMENT MITIGATION	
								MAJORS	NON-FEDERAL
2017	1517-75-79	02/14/17	302	LET	RECSTE	5.210	USH 010	USH 10 - USH 10/STH 441	\$8,000,000 - \$8,999,999
								COUNTY CB - ONEIDA STREET	
								ONEIDA ST (USH 10) INTCHG	
								MAJORS	NATIONAL HIGHWAY PER
2017	1517-75-80	07/11/17	302	LET	RECSTE	5.210	USH 010	USH 10 - USH 10/STH 441	\$7,000,000 - \$7,999,999
								COUNTY CB - ONEIDA STREET	
								TMP PROJECT/LOCAL HAUL RD REPAIR	
								MAJORS	NON-FEDERAL
2018	1517-07-81	07/10/18	302	LET	RECSTE	5.210	USH 010	USH 10 - USH 10/STH 441	\$0 - \$99,999
								COUNTY CB - ONEIDA STREET	
								LLBDM EARLY STEEL FABRICATION	
								MAJORS	NATIONAL HIGHWAY PER

**2015-2018 FINAL STIP Project Listing  
NE Region  
WINNEBAGO County**

Year	Project	Schd Dt	Pgm	Contract Type	Concept	Net Miles	HWY	Project Description WISDOT Program	Estimate Anticipated Funding
2018	1517-07-93	01/25/18	302	SFA	RECSTE	5.210	USH 010	USH 10 - USH 10/STH 441	\$100,000 - \$249,999
								COUNTY CB - ONEIDA STREET	
								LAW ENFORCEMENT MITIGATION	
								MAJORS	NON-FEDERAL
2018	1517-75-72	07/10/18	302	LET	RECSTE	5.210	USH 010	USH 10 - USH 10/STH 441	\$35,000,000 - \$39,999,999
								COUNTY CB - ONEIDA STREET	
								USH 10/STH 441 MAINLINE	
								MAJORS	NATIONAL HIGHWAY PER
2018	1517-75-73	07/10/18	302	LET	RECSTE	5.630	USH 010	USH 10 - USH 10/STH 441	\$15,000,000 - \$16,999,999
								COUNTY CB - ONEIDA STREET	
								USH 10/STH 441 MAINLINE	
								MAJORS	NATIONAL HIGHWAY PER
2018	1517-75-77	02/13/18	302	LET	RECSTE	5.210	USH 010	USH 10 - USH 10/STH 441	\$3,000,000 - \$3,999,999
								COUNTY CB - ONEIDA STREET	
								MIDWAY RD (CTH AP) INTCHG	
								MAJORS	NATIONAL HIGHWAY PER
	1120-57-30		303	I/E	RDMTN	9.610	USH 041	NEENAH-APPLETON	\$0 - \$99,999
								BREEZEWOOD-STH 15	
								DSGN/JOINT,APPROARCH DECK REPAIR	
								BACKBONE	NATIONAL HIGHWAY PER
	1120-58-00		303	I/E	RESURF	9.610	USH 041	NEENAH-APPLETON	\$250,000 - \$499,999
								BREEZEWOOD-STH 15	
								DESGN/RESURF JOINT/ASPHALTIC REPAIR	
								BACKBONE	NATIONAL HIGHWAY PER
2015	1120-29-71	07/14/15	303	LET	MISC	0.240	USH 041	OSHKOSH-APPLETON	\$500,000 - \$749,999
								CTH II-STH 441	
								DCONST/RESURF POSS HSIP 1E	



**2015-2018 FINAL STIP Project Listing  
NE Region  
WINNEBAGO County**

Year	Project	Schd Dt	Pgm	Contract Type	Concept	Net Miles	HWY	Project Description WISDOT Program	Estimate Anticipated Funding
								SAFETY (REGULAR HSIP)	HIGHWAY SAFETY IMP P
2015	1120-54-61	07/14/15	303	LET	RDMTN	8.730	USH 041	NEENAH-APPLETON	\$3,000,000 - \$3,999,999
								BREEZEWOOD LANE-STH 15	
								CONST/RDMTN CRACK/JOINT REPAIR	
								BACKBONE	NATIONAL HWY PERF PR
2015	1133-03-76	04/14/15	305	LET	TOS	90.000	USH 041	IH41 CONV-STATE LINE-GREEN BAY	\$2,000,000 - \$2,999,999
								SCL DODGE CO-IH43 SIGNING	
								TRAFFIC/MISC-IH SIGN CONVERSION	
								STATE HIGHWAY OPERATIONS PROGRAM	A/C NATIONAL HIGHWAY
2017	1517-07-73	07/11/17	302	LET	RECSTE	0.730	USH 041	USH 10 - USH 10/STH 441	\$0 - \$99,999
								COUNTY CB - ONEIDA STREET	
								USH 41 INTERCHANGE PHASE 2	
								MAJORS	NATIONAL HIGHWAY PER
2017	1517-07-74	07/11/17	302	LET	RECSTE	1.420	USH 041	USH 10 - USH 10/STH 441	\$9,000,000 - \$9,999,999
								COUNTY CB - ONEIDA STREET	
								USH 41 SB (WIS 441-CTH II)	
								MAJORS	NATIONAL HIGHWAY PER
2017	1517-07-75	07/11/17	302	LET	RECSTE	0.790	USH 041	USH 10 - USH 10/STH 441	\$5,000,000 - \$5,999,999
								COUNTY CB - ONEIDA STREET	
								USH 41 NB (WIS 441-CTH II)	
								MAJORS	NATIONAL HIGHWAY PER
	4110-32-00		303	I/E	RESURF	6.570	USH 045	FOND DU LAC-OSHKOSH	\$250,000 - \$499,999
								SCL-SCPL OSHKOSH	
								DSGN/RESURF EXIST ASPHALT SURFACE	
								STATE 3R	NATIONAL HIGHWAY PER

# **North Central Region Projects**

**2015-2018 FINAL STIP Project Listing  
NC Region  
ADAMS County**

Year	Project	Schd Dt	Pgm	Contract Type	Concept	Net Miles	HWY	Project Description WISDOT Program	Estimate Anticipated Funding
2015	6219-01-72	05/12/15	206	LET	RECST	0.212	LOC STR	C WISCONSIN DELLS, 9TH AVENUE	\$250,000 - \$499,999
								WAUBEEK ROAD TO COLE LANE	
								CONST OPS/REALIGN ROADWAY	
								SAFETY (REGULAR HSIP)	HWY SFE S-LU EXT
2015	6140-02-21	08/25/15	303	R/E	RECST	1.460	STH 013	WISCONSIN DELLS - ADAMS	\$0 - \$99,999
								CO LINE TO CHULA VISTA PARKWAY	
								REAL ESTATE/RECONSTRUCT	
								STATE 3R	NON-FEDERAL
2016	6140-02-01	01/25/16	303	C/E	RECST	0.750	STH 013	WISCONSIN DELLS - ADAMS	\$250,000 - \$499,999
								CO LINE TO CHULA VISTA PARKWAY	
								DESIGN/RECONSTRUCT	
								STATE 3R	STP <200,000 POPULAT
2017	6140-01-52	03/25/17	303	R/R	RESURF	3.530	STH 013	WISCONSIN DELLS - ADAMS	\$0 - \$99,999
								CTH E TO UNION PACIFIC RAILROAD	
								CONST/RESURFACE/UNION PACIFIC RR	
								STATE 3R	NON-FEDERAL
2018	6140-01-72	01/09/18	303	LET	RESURF	3.530	STH 013	WISCONSIN DELLS - ADAMS	\$500,000 - \$749,999
								CTH E TO UNION PACIFIC RAILROAD	
								CONST/RESURFACE	
								STATE 3R	STP <200,000 POPULAT
2018	6140-02-71	01/09/18	303	LET	RECST	0.750	STH 013	WISCONSIN DELLS - ADAMS	\$2,000,000 - \$2,999,999
								CO LINE TO CHULA VISTA PARKWAY	
								CONST/RECONSTRUCT	
								STATE 3R	STP <5K POP - MAP 21
2018	6566-00-72	09/11/18	303	LET	RESURF	6.460	STH 023	WISCONSIN DELLS - ENDEAVOR	\$1,000,000 - \$1,999,999
								COLUMBIA CO LI TO MARQUETTE CO LI	
								CONST/RESURFACE	

**2015-2018 FINAL STIP Project Listing  
NC Region  
ADAMS County**

Year	Project	Sch Dt	Pgm	Contract Type	Concept	Net Miles	HWY	Project Description WISDOT Program	Estimate Anticipated Funding
								STATE 3R	STP <200,000 POPULAT
	1430-01-07		303	I/E	PVRPLA	12.090	STH 082	MAUSTON - IH 39	\$750,000 - \$999,999
								STH 13 TO MARQUETTE CO LINE	
								DESIGN	
								STATE 3R	STP <5K POP - MAP 21
2015	4701-58-10	03/25/15	305	MIS	TOPM	0.000	VAR HWY	ADAMS CO PAVEMENT MARKING TMA'S	\$0 - \$99,999
								LOCATIONS ON STN PER ANNUAL PLAN	
								TRAFFIC/PAVEMENT MARKING	
								STATE HIGHWAY OPERATIONS PROGRAM	SURFACE TRANS FLEX M

**2015-2018 FINAL STIP Project Listing  
NC Region  
FLORENCE County**

<b>Year</b>	<b>Project</b>	<b>Schd Dt</b>	<b>Pgm</b>	<b>Contract Type</b>	<b>Concept</b>	<b>Net Miles</b>	<b>HWY</b>	<b>Project Description WISDOT Program</b>	<b>Estimate Anticipated Funding</b>
2017	9120-09-70	07/11/17	303	LET	RESURF	9.090	USH 002	BRULE RIVER - IRON MOUNTAIN	\$2,000,000 - \$2,999,999
								CTH NN TO MICHIGAN STATE LINE	
								CONST/RESURFACE	
								STATE 3R	NATIONAL HIGHWAY PER

**2015-2018 FINAL STIP Project Listing  
NC Region  
FOREST County**

Year	Project	Schd Dt	Pgm	Contract Type	Concept	Net Miles	HWY	Project Description WISDOT Program	Estimate Anticipated Funding
2015	9333-00-00	11/25/15	206	C/E	PVRPLA	29.970	LOC STR	ARGONNE - CAVOUR	\$100,000 - \$249,999
								PESHTIGO RIVER ROAD TO CTH O	
								DESIGN/PAVEMENT REPLACEMENT	
								STP RURAL	STP <5K POP - MAP 21
2015	9817-00-70	03/25/15	290	LLC	MISC	0.000	NON HWY	CRANDON PEDESTRIAN/BIKE PATH	\$750,000 - \$999,999
								CITY OF CRANDON	
								CONSTRUCTION/BPFP	
								BICYCLE AND PEDESTRIAN FACILITIES	STP-ENHANCEMENT S-LU
2015	9808-00-71	07/14/15	206	LET	RESURF	4.100	TWN RD	STH 70 - CTH A	\$500,000 - \$749,999
								FISHEL ROAD; FH59 FR2193	
								CONST/RESURFACE	
								FOREST HWYS/PUBLIC LANDS	FOREST HIGHWAYS
	1590-18-00		303	I/E	RESURF	11.870	USH 008	MONICO - LAONA	\$100,000 - \$249,999
								STH 32 NORTH TO STH 32 SOUTH	
								DESIGN/RESURFACE	
								STATE 3R	NATIONAL HIGHWAY PER
	1590-19-00		303	I/E	RESURF	18.230	USH 008	LAONA - GOODMAN	\$250,000 - \$499,999
								STH 32 SOUTH TO MARINETTE CO LINE	
								DESIGN/RESURFACE	
								STATE 3R	NATIONAL HIGHWAY PER

**2015-2018 FINAL STIP Project Listing  
NC Region  
GREEN LAKE County**

Year	Project	Schd Dt	Pgm	Contract Type	Concept	Net Miles	HWY	Project Description WISDOT Program	Estimate Anticipated Funding
2015	1430-08-87	11/25/15	290	LLC	MISC	0.000	LOC STR	C GREEN LAKE, SAFE ROUTES TO SCHOOL	\$100,000 - \$249,999
								SIDEWALK AND MULTI USE PATH	
								CONST/SRTS	
								SAFE ROUTES TO SCHOOL	SAFE ROUTES TO SCHOO
2015	6627-01-70	12/08/15	205	LET	BRRPL	0.050	LOC STR	T KINGSTON, GILLETTE DRIVE	\$250,000 - \$499,999
								BELLE FOUNTAIN CRK BRIDGE B-24-0042	
								CONST/REPLACEMENT	
								LOCAL BRIDGES	STP OFF-SYSTEM BRIDG
2015	6995-09-00	06/25/15	206	C/E	RECST	0.000	LOC STR	CENTER STREET,CITY OF BERLIN	\$0 - \$99,999
								EAST HURON STREET - E MARQUETTE ST	
								DESIGN/URBAN RECONSTRUCT	
								STP URBAN 5,000 - 20,000	STP UNDER 200,000
2016	6597-00-00	11/25/16	205	C/E	BRRPL	0.000	LOC STR	CTH A - CTH Q	\$0 - \$99,999
								GRAND RIVER BRIDGE P-24-0026	
								DESIGN/REPLACEMENT	
								LOCAL BRIDGES	STP OFF-SYSTEM BRIDG
2017	6598-00-70	03/14/17	205	LET	BRRPL	0.000	LOC STR	STH 44 - CTH U	\$250,000 - \$499,999
								GRAND RIVER BRIDGE B-24-0006	
								CONST/REPLACEMENT	
								LOCAL BRIDGES	STP OFF-SYSTEM BRIDG
	6100-00-00		303	I/E	RECOND	8.380	STH 044	MANCHESTER - RIPON	\$250,000 - \$499,999
								GRAND RIVER BR TO FOND DU LAC CL	
								DESIGN	
								STATE 3R	STP <5K POP - MAP 21
2018	6210-00-72	09/11/18	303	LET	RESURF	7.380	STH 049	RIPON - AURORAVILLE	\$2,000,000 - \$2,999,999
								STH 23 TO SOUTH STREET	
								CONST/RESURFACE	

**2015-2018 FINAL STIP Project Listing  
 NC Region  
 GREEN LAKE County**

<b>Year</b>	<b>Project</b>	<b>Schd Dt</b>	<b>Pgm</b>	<b>Contract Type</b>	<b>Concept</b>	<b>Net Miles</b>	<b>HWY</b>	<b>Project Description WISDOT Program</b>	<b>Estimate Anticipated Funding</b>
								STATE 3R	STP <200,000 POPULAT
	6640-00-00		303	I/E	RESURF	9.920	STH 073	COLUMBUS - PRINCETON	\$500,000 - \$749,999
								N JCT STH 44 TO S JCT STH 23	
								DESIGN	
								STATE 3R	STP <5K POP - MAP 21



**2015-2018 FINAL STIP Project Listing  
NC Region  
IRON County**

Year	Project	Schd Dt	Pgm	Contract Type	Concept	Net Miles	HWY	Project Description WISDOT Program	Estimate Anticipated Funding
2015	9993-04-70	07/14/15	206	LET	RECST	0.363	CTH D	CTH D EXTENSION, CITY OF HURLEY	\$750,000 - \$999,999
								STH 77 TO DIVISION STREET WEST	
								CONST/NEW ROADWAY; EARMARK	
								STP URBAN 5,000 - 20,000	SURFACE TRANS PRIORI
2015	9352-00-00	11/25/15	205	C/E	BRRPL	0.000	LOC STR	QUILL POINT ROAD - CTH H	\$0 - \$99,999
								LONG LAKE INLET P-26-0913	
								DESIGN/REPLACEMENT	
								LOCAL BRIDGES	SURFACE TRANS FLEX -
2015	9828-00-00	11/25/15	205	C/E	BRRPL	0.000	LOC STR	T MERCER, CRAMER LAKE ROAD	\$0 - \$99,999
								TURTLE RIVER BRIDGE P-26-0031	
								DESIGN/REPLACEMENT	
								LOCAL BRIDGES	STP OFF-SYSTEM BRIDG
2018	9352-00-70	11/13/18	205	LET	BRRPL	0.000	LOC STR	QUILL POINT ROAD - CTH H	\$500,000 - \$749,999
								LONG LAKE INLET P-26-0913	
								CONST/REPLACEMENT	
								LOCAL BRIDGES	SURFACE TRANS FLEX -
2018	9828-00-70	03/13/18	205	LET	BRRPL	0.000	LOC STR	T MERCER, CRAMER LAKE ROAD	\$250,000 - \$499,999
								TURTLE RIVER BRIDGE P-26-0031	
								CONST/REPLACEMENT	
								LOCAL BRIDGES	STP OFF-SYSTEM BRIDG
2015	9828-07-70	06/25/15	290	LLC	MISC	0.000	NON HWY	NORTHERN HIGHLANDS MULTI-USE TRAIL	\$500,000 - \$749,999
								TOWN OF MERCER	
								CONSTRUCTION/BFPF	
								BICYCLE AND PEDESTRIAN FACILITIES	NON-FEDERAL
2015	9231-08-70	11/10/15	303	LET	RESURF	8.650	STH 047	WOODRUFF - MANITOWISH	\$2,000,000 - \$2,999,999
								LOWER SUGARBUSH LANE TO USH 51	
								CONST/RESURFACE	

**2015-2018 FINAL STIP Project Listing  
NC Region  
IRON County**

Year	Project	Schd Dt	Pgm	Contract Type	Concept	Net Miles	HWY	Project Description WISDOT Program	Estimate Anticipated Funding
								STATE 3R	STP <5K POP - MAP 21
2016	9231-10-70	11/08/16	303	LET	BRRPL	0.120	STH 047	WOODRUFF - MANITOWISH	\$250,000 - \$499,999
								LOST CREEK BRIDGE, B-26-0279	
								CONST/BRIDGE REPLACEMENT	
								SHR BRIDGES	STP <5K POP - MAP 21
2015	9250-14-20	03/25/15	303	R/E	RDMTN	10.470	STH 077	MELLEN - HURLEY	\$0 - \$99,999
								UPSON LAKE ROAD TO MONTREAL	
								REAL ESTATE/PREV MAINT	
								STATE 3R	NON-FEDERAL
2018	9250-15-70	09/12/18	303	LET	RESURF	0.850	STH 077	MELLEN - HURLEY	\$100,000 - \$249,999
								W BR MONTREAL RVR BRDG TO ODANAH RD	
								CONST/RESURFACE	
								STATE 3R	STP 5-200K POP - MAP
	9312-00-30		303	I/E	RDMTN	5.010	STH 122	UPSON - MONTREAL RIVER	\$0 - \$99,999
								CTH B TO MICHIGAN STATE LINE	
								DESIGN/PREV MAINT APPROVAL 6/1/11	
								STATE 3R	STP <5K POP - MAP 21
2018	9240-09-70	07/10/18	303	LET	BRRPL	0.290	STH 182	PARK FALLS - MANITOWISH	\$1,000,000 - \$1,999,999
								BEAR RIVER BRIDGE, B-26-0039	
								CONST/BRIDGE REPLACEMENT	
								SHR BRIDGES	STP <5K POP - MAP 21
2018	9240-09-80	07/10/18	303	LET	RESURF	14.300	STH 182	PARK FALLS - MANITOWISH	\$3,000,000 - \$3,999,999
								PRICE COUNTY LINE TO STH 47	
								CONST/RESURFACE	
								STATE 3R	STP <5K POP - MAP 21
2017	1185-05-70	09/12/17	303	LET	BRRHB	0.020	USH 002	SAXON - HURLEY	\$750,000 - \$999,999
								WCL RAILROAD BRIDGE, B-26-0011	

**2015-2018 FINAL STIP Project Listing  
NC Region  
IRON County**

Year	Project	Schd Dt	Pgm	Contract Type	Concept	Net Miles	HWY	Project Description WISDOT Program	Estimate Anticipated Funding
								CONST/BRIDGE REHAB	
								SHR BRIDGES	NATIONAL HIGHWAY PER
2016	1175-19-60	11/08/16	303	LET	RDMTN	12.020	USH 051	MANITOWISH - HURLEY	\$2,000,000 - \$2,999,999
								WEBER ROAD TO CTH C	
								CONST/PREV MAINT APPROVAL 6/1/11	
								STATE 3R	NATIONAL HIGHWAY PER
2016	1175-20-70	11/08/16	303	LET	PVRPLA	2.550	USH 051	MANITOWISH - HURLEY	\$2,000,000 - \$2,999,999
								MOOSE LAKE ROAD TO SOUTH END ROAD	
								CONST/PVRPLA	
								STATE 3R	NATIONAL HIGHWAY PER
2017	1175-19-61	09/12/17	303	LET	BRSHRM	0.080	USH 051	MANITOWISH - HURLEY	\$250,000 - \$499,999
								USH 51 OVERHEAD SB, B-26-0006	
								CONST/BRIDGE SHRM	
								SHR BRIDGES	NON-FEDERAL
2017	1175-19-70	02/14/17	303	LET	BRRPL	0.050	USH 051	MANITOWISH - HURLEY	\$750,000 - \$999,999
								WEBER CREEK BRIDGE, B-26-0038	
								CONST/BRIDGE REPLACEMENT	
								SHR BRIDGES	NATIONAL HIGHWAY PER
2017	1175-21-70	09/12/17	303	LET	RESURF	2.390	USH 051	MANITOWISH - HURLEY	\$1,000,000 - \$1,999,999
								IRON STREET TO USH 2	
								CONST/RESURFACE	
								STATE 3R	NATIONAL HIGHWAY PER

**2015-2018 FINAL STIP Project Listing  
NC Region  
LANGLADE County**

Year	Project	Schd Dt	Pgm	Contract Type	Concept	Net Miles	HWY	Project Description WISDOT Program	Estimate Anticipated Funding
2015	9360-00-00	11/25/15	205	C/E	BRRPL	0.000	LOC STR	BOGUS ROAD - TAPPA ROAD	\$0 - \$99,999
								E BRANCH EAU CLAIRE RIVER P-34-0004	
								DESIGN/REPLACEMENT	
								LOCAL BRIDGES	SURFACE TRANS FLEX -
2015	9835-00-00	11/25/15	205	C/E	BRRPL	0.000	LOC STR	C ANTIGO, 8TH AVENUE	\$0 - \$99,999
								SPRINGBROOK BRIDGE P-34-0703	
								DESIGN/REPLACEMENT	
								LOCAL BRIDGES	STP OFF-SYSTEM BRIDG
2017	9360-00-70	12/12/17	205	LET	BRRPL	0.000	LOC STR	BOGUS ROAD - TAPPA ROAD	\$100,000 - \$249,999
								E BRANCH EAU CLAIRE RIVER P-34-0004	
								CONST/REPLACEMENT	
								LOCAL BRIDGES	SURFACE TRANS FLEX -
2015	9175-06-20	09/25/15	303	R/E	BRRPL	0.010	STH 052	ANTIGO - LILY	\$0 - \$99,999
								WOLF RIVER BRIDGE, B-34-0065	
								REAL ESTATE/BRIDGE REPLACEMENT	
								SHR BRIDGES	NON-FEDERAL
2015	9175-10-20	04/25/15	303	R/E	RDMTN	3.490	STH 052	ANTIGO - LILY	\$0 - \$99,999
								KENT ROAD TO STH 55	
								REAL ESTATE/PREV MAINT	
								STATE 3R	NON-FEDERAL
2018	9175-06-70	01/09/18	303	LET	BRRPL	0.010	STH 052	ANTIGO - LILY	\$1,000,000 - \$1,999,999
								WOLF RIVER BRIDGE, B-34-0050	
								CONST/BRIDGE REPLACEMENT	
								SHR BRIDGES	STP <5K POP - MAP 21
2017	9155-13-60	03/14/17	303	LET	RDMTN	5.750	STH 055	PICKEREL - ARGONNE	\$1,000,000 - \$1,999,999
								CTH T TO NORTH COUNTY LINE	
								CONST/SHRM STATE FUND APRVL 10/6/11	

**2015-2018 FINAL STIP Project Listing  
NC Region  
LANGLADE County**

Year	Project	Schd Dt	Pgm	Contract Type	Concept	Net Miles	HWY	Project Description WISDOT Program	Estimate Anticipated Funding
								STATE 3R	NON-FEDERAL
2018	9155-06-70	09/11/18	303	LET	RESURF	5.910	STH 055	SHAWANO - LANGLADE	\$1,000,000 - \$1,999,999
								STH 64 TO HOLLISTER ROAD	
								CONST/RESURFACE	
								STATE 3R	STP <5K POP - MAP 21
2018	9155-14-70	09/11/18	303	LET	RESURF	6.630	STH 055	PICKEREL - ARGONNE	\$1,000,000 - \$1,999,999
								SOUTH COUNTY LINE TO STH 64	
								CONST/RESURFACE	
								STATE 3R	STP <5K POP - MAP 21
2015	1602-10-61	05/12/15	303	LET	RDMTN	3.520	USH 045	ANTIGO - MONICO	\$750,000 - \$999,999
								RUSCH ROAD TO CTH B	
								CONST/PREV MAINT APPRVL 6/19/2014	
								STATE 3R	NATIONAL HIGHWAY PER
2018	1602-08-61	01/09/18	303	LET	RDMTN	4.020	USH 045	WITTENBERG - ANTIGO	\$1,000,000 - \$1,999,999
								BIRCH ROAD TO MAPLE VIEW ROAD	
								CONST/PREV MAINT APPROVAL 6/1/11	
								STATE 3R	NATIONAL HIGHWAY PER
2015	4734-58-10	03/25/15	305	MIS	TOPM	0.000	VAR HWY	LANGLADE CO PAVEMENT MARKING TMA'S	\$250,000 - \$499,999
								LOCATIONS ON STN PER ANNUAL PLAN	
								TRAFFIC/PAVEMENT MARKING	
								STATE HIGHWAY OPERATIONS PROGRAM	SURFACE TRANS FLEX M

**2015-2018 FINAL STIP Project Listing  
NC Region  
LINCOLN County**

<b>Year</b>	<b>Project</b>	<b>Schd Dt</b>	<b>Pgm</b>	<b>Contract Type</b>	<b>Concept</b>	<b>Net Miles</b>	<b>HWY</b>	<b>Project Description WISDOT Program</b>	<b>Estimate Anticipated Funding</b>
2015	9862-00-70	03/25/15	290	LLC	MISC	0.000	NON HWY	TOMAHAWK BICYCLE TRAIL SYSTEM	\$500,000 - \$749,999
								CITY OF TOMAHAWK	
								CONSTRUCTION/TE	
								LOCAL ENHANCEMENTS	STP-ENHANCEMENT S-LU
2017	9000-04-70	07/11/17	303	LET	BRRPL	0.420	STH 064	MERRILL - ANTIGO	\$750,000 - \$999,999
								PINE RIVER BRIDGE, B-35-0117	
								CONST/BRIDGE REPLACEMENT	
								SHR BRIDGES	NON-FEDERAL
2017	9000-05-60	09/12/17	303	LET	RDMTN	0.170	STH 064	MEDFORD - MERRILL	\$250,000 - \$499,999
								CULVERT REPLACEMENT C-35-0001	
								CONST/RDMTN/CULVERT	
								STATE 3R	NON-FEDERAL
	1590-14-02		303	I/E	RESURF	11.580	USH 008	PRENTICE - BRADLEY	\$250,000 - \$499,999
								MCCORD ROAD TO KLADE ROAD	
								DESIGN/RESURFACE	
								STATE 3R	NATIONAL HIGHWAY PER

**2015-2018 FINAL STIP Project Listing  
NC Region  
MARATHON County**

Year	Project	Schd Dt	Pgm	Contract Type	Concept	Net Miles	HWY	Project Description WISDOT Program	Estimate Anticipated Funding
	6999-02-09		303	I/E	RESURF	1.570	BUS 051	WAUSAU, GRAND AVENUE	\$100,000 - \$249,999
								KENT STREET TO DIVISION STREET	
								DESIGN/RESURFACE	
								STATE 3R	NAT'L HWY SYSTEM
2018	1160-00-65	09/11/18	303	LET	MISC	0.000	IH 039	PLAINFIELD - WAUSAU	\$1,000,000 - \$1,999,999
								VARIOUS CULVERT REPLACEMENTS	
								CONST/MISC	
								BACKBONE	NON-FEDERAL
2015	6663-02-21	06/25/15	290	R/E	MISC	0.000	LOC STR	RIB MT DRIVE (CTH N) PED FACILITY	\$250,000 - \$499,999
								TOWN OF RIB MOUNTAIN	
								REAL ESTATE/TE	
								LOCAL ENHANCEMENTS	STP-ENHANCEMENT S-LU
2016	6663-02-71	12/25/16	290	LLC	MISC	0.000	LOC STR	RIB MT DRIVE (CTH N) PED FACILITY	\$100,000 - \$249,999
								TOWN OF RIB MOUNTAIN	
								CONSTRUCTION/TE	
								LOCAL ENHANCEMENTS	STP-ENHANCEMENT S-LU
2016	6999-18-01	06/25/16	206	C/E	RECST	0.700	LOC STR	C WAUSAU, TOWNLINE ROAD	\$0 - \$99,999
								GRAND AVENUE TO EASTHILL DRIVE	
								DESIGN OVERSIGHT/RECONSTRUCT	
								STP URBAN 50,000 - 200,000	NON-FEDERAL
2016	6999-18-72	12/13/16	206	LET	RESURF	0.620	LOC STR	T RIB MOUNTAIN, RIB MOUNTAIN DRIVE	\$1,000,000 - \$1,999,999
								MORNING GLORY LANE TO ROBIN LANE	
								CONST/RESURFACE	
								STP URBAN 50,000 - 200,000	STP 5-200K POP - MAP
2016	6999-18-76	07/12/16	206	LET	RESURF	1.000	LOC STR	C SCHOFIELD, WEST GRAND AVENUE	\$750,000 - \$999,999
								KORT STREET TO GRAND AVENUE	
								CONST/RESURFACE	

**2015-2018 FINAL STIP Project Listing  
NC Region  
MARATHON County**

Year	Project	Schd Dt	Pgm	Contract Type	Concept	Net Miles	HWY	Project Description WISDOT Program	Estimate Anticipated Funding
								STP URBAN 50,000 - 200,000	STP 5-200K POP - MAP
2017	6999-18-03	06/25/17	206	C/E	RECST	0.800	LOC STR	C WAUSAU, SOUTH 1ST AVENUE	\$0 - \$99,999
								THOMAS STREET TO STEWART AVENUE	
								DESIGN OVERSIGHT/RECONSTRUCT	
								STP URBAN 50,000 - 200,000	NON-FEDERAL
2017	6999-18-04	06/25/17	206	C/E	RECST	1.200	LOC STR	V KRONENWETTER, OLD HIGHWAY 51	\$0 - \$99,999
								KOWALSKI ROAD TO VILLAGE WAY DRIVE	
								DESIGN OVERSIGHT/RECONSTRUCT	
								STP URBAN 50,000 - 200,000	NON-FEDERAL
2017	6999-18-05	06/25/17	206	C/E	PVRPLA	1.370	LOC STR	C WAUSAU, CTH N	\$0 - \$99,999
								SKYLINE LANE TO COUNTY ROAD X	
								DESIGN OVERSIGHT/PVMNT REPLACEMENT	
								STP URBAN 50,000 - 200,000	NON-FEDERAL
2018	6999-18-71	03/13/18	206	LET	RECST	0.700	LOC STR	C WAUSAU, TOWNLINE ROAD	\$1,000,000 - \$1,999,999
								GRAND AVENUE TO EASTHILL DRIVE	
								CONST/RECONSTRUCT	
								STP URBAN 50,000 - 200,000	STP 5-200K POP - MAP
2018	6999-18-73	01/09/18	206	LET	RECST	0.800	LOC STR	C WAUSAU, SOUTH 1ST AVENUE	\$1,000,000 - \$1,999,999
								THOMAS STREET TO STEWART AVENUE	
								CONST/RECONSTRUCT	
								STP URBAN 50,000 - 200,000	NATIONAL HIGHWAY PER
2018	6999-18-74	02/13/18	206	LET	RECST	1.200	LOC STR	V KRONENWETTER, OLD HIGHWAY 51	\$500,000 - \$749,999
								KOWALSKI ROAD TO VILLAGE WAY DRIVE	
								CONST/RECONSTRUCT	
								STP URBAN 50,000 - 200,000	STP 5-200K POP - MAP
2018	6999-18-75	03/13/18	206	LET	PVRPLA	1.370	LOC STR	C WAUSAU, CTH N	\$750,000 - \$999,999
								SKYLINE LANE TO COUNTY ROAD X	



**2015-2018 FINAL STIP Project Listing  
NC Region  
MARATHON County**

Year	Project	Schd Dt	Pgm	Contract Type	Concept	Net Miles	HWY	Project Description WISDOT Program	Estimate Anticipated Funding
								CONST/PAVEMENT REPLACEMENT	
								STP URBAN 50,000 - 200,000	STP 5-200K POP - MAP
2018	9474-01-70	12/11/18	303	LET	BRRHB	0.000	LOC STR	V BROKAW, CTH WW	\$1,000,000 - \$1,999,999
								WISCONSIN RIVER BRIDGE, B-37-0111	
								CONST/REHAB DECK REPLACEMENT	
								SHR BRIDGES	STP 5-200K POP - MAP
2015	6999-11-75	06/25/15	290	LLC	MISC	0.000	NON HWY	BIRCH STR MULTI USE PATH EXTENSION	\$500,000 - \$749,999
								VILLAGE OF WESTON	
								CONSTRUCTION/TE	
								LOCAL ENHANCEMENTS	STP-ENHANCEMENT S-LU
2015	6999-11-76	06/25/15	290	LLC	MISC	0.000	NON HWY	WI RIVERWOODS MULTI USE TRAIL	\$250,000 - \$499,999
								CITY OF MOSINEE	
								CONSTRUCTION/BPFP	
								BICYCLE AND PEDESTRIAN FACILITIES	NON-FEDERAL
2015	6999-11-77	06/25/15	290	LLC	MISC	0.000	NON HWY	OLD HWY 51 MULTI USE PATH	\$500,000 - \$749,999
								VILLAGE OF KRONENWETTER	
								CONSTRUCTION/BPFP	
								BICYCLE AND PEDESTRIAN FACILITIES	STP-ENHANCEMENT S-LU
	1620-02-02		303	I/E	RECOND	10.240	STH 013	MARSHFIELD - ABBOTSFORD	\$500,000 - \$749,999
								STH 98 TO SOUTH JUNCTION USH 8	
								DESIGN/RECONDITION	
								STATE 3R	NATIONAL HIGHWAY PER
2016	1620-03-70	04/12/16	303	LET	RESURF	1.250	STH 013	C MARSHFIELD, VETERANS PARKWAY	\$1,000,000 - \$1,999,999
								MCMILLAN STREET TO MANN STREET	
								CONST/RESURFACE	
								STATE 3R	STP <200,000 POPULAT
2016	1620-03-71	04/12/16	303	LET	RESURF	1.430	STH 013	MARSHFIELD - ABBOTSFORD	\$750,000 - \$999,999

**2015-2018 FINAL STIP Project Listing  
NC Region  
MARATHON County**

Year	Project	Schd Dt	Pgm	Contract Type	Concept	Net Miles	HWY	Project Description WISDOT Program	Estimate Anticipated Funding
								MANN STREET TO 26TH ROAD	
								CONSTR/RESURFACE	
								STATE 3R	STP <5K POP - MAP 21
	1053-02-07		303	I/E	PVRPLA	2.450	STH 029	ABBOTSFORD - WAUSAU	\$100,000 - \$249,999
								MARTIN LANE TO 152ND AVENUE	
								DESIGN/PAVEMENT REPLACEMENT	
								BACKBONE	NAT'L HWY SYSTEM
	1053-02-09		303	I/E	RECST	1.340	STH 029	WAUSAU - WITTENBERG	\$500,000 - \$749,999
								US 51 TO BUS 51, WB	
								DESIGN, RECONSTRUCT	
								BACKBONE	NAT'L HWY SYSTEM
	1053-03-01		303	I/E	BRRHB	0.480	STH 029	WAUSAU - WITTENBERG	\$250,000 - \$499,999
								WISCONSIN RIVER BRIDGE B-37-0136	
								DESIGN/BRIDGE REHAB	
								BACKBONE	NAT'L HWY SYSTEM
	1053-04-07		303	I/E	RESURF	3.670	STH 029	ABBOTSFORD - WAUSAU	\$100,000 - \$249,999
								STH 107 TO CTH O	
								DESIGN/RESURFACE	
								BACKBONE	NAT'L HWY SYSTEM
	1053-04-09		303	I/E	RECST	0.750	STH 029	MARATHON CITY - WAUSAU	\$100,000 - \$249,999
								128TH STREET TO 112TH STREET	
								DESIGN/RECONSTRUCT	
								BACKBONE	NAT'L HWY SYSTEM
	1053-04-10		303	I/E	RECST	1.630	STH 029	MARATHON CITY - WAUSAU	\$100,000 - \$249,999
								STH 107 TO 128TH STREET	
								DESIGN/RECONSTRUCT	
								BACKBONE	NAT'L HWY SYSTEM

**2015-2018 FINAL STIP Project Listing  
NC Region  
MARATHON County**

Year	Project	Schd Dt	Pgm	Contract Type	Concept	Net Miles	HWY	Project Description WISDOT Program	Estimate Anticipated Funding
	1053-04-37		303	I/E	RDMTN	3.670	STH 029	ABBOTSFORD - WAUSAU	\$100,000 - \$249,999
								STH 107 TO CTH O	
								DESIGN/PREVENTIVE MAINTENANCE	
								BACKBONE	NAT'L HWY SYSTEM
2015	1053-07-24	04/25/15	303	R/E	RECSTE	0.790	STH 029	ABBOTSFORD - WAUSAU	\$500,000 - \$749,999
								BIG RIB RIVER BRIDGE TO STH 107	
								REAL ESTATE/RECONSTRUCT	
								BACKBONE	NON-FEDERAL
2017	1053-02-60	12/12/17	303	LET	RDMTN	5.020	STH 029	WAUSAU - WITTENBERG	\$2,000,000 - \$2,999,999
								CTH J TO CTH Q	
								CONST/PM APPVAL 6/1/11 JOINT REPAIR	
								BACKBONE	NATIONAL HIGHWAY PER
2017	1053-07-74	01/10/17	303	LET	RECSTE	1.550	STH 029	ABBOTSFORD - WAUSAU	\$4,000,000 - \$4,999,999
								BIG RIB RIVER BRIDGE TO 152ND AVE	
								CONST/RECONSTRUCT	
								BACKBONE	NON-FEDERAL
	9010-03-00		303	I/E	RESURF	13.570	STH 052	WAUSAU - ANIWA	\$500,000 - \$749,999
								SPRINGBROOK ROAD TO USH 45	
								DESIGN/RESURFACE	
								STATE 3R	STP <5K POP - MAP 21
2015	6999-03-59	11/25/15	303	R/R	RESURF	0.020	STH 052	C WAUSAU, HIGHWAY 52	\$100,000 - \$249,999
								17TH AVENUE TO FIRST STREET	
								RAIL WARNING DEVICES 182-029Y	
								STATE 3R	NATIONAL HIGHWAY PER
2016	6999-03-79	05/10/16	303	LET	RESURF	0.880	STH 052	C WAUSAU, HIGHWAY 52	\$2,000,000 - \$2,999,999
								17TH AVENUE TO 1ST AVENUE	
								CONST/RESURFACE	

**2015-2018 FINAL STIP Project Listing  
NC Region  
MARATHON County**

Year	Project	Schd Dt	Pgm	Contract Type	Concept	Net Miles	HWY	Project Description WISDOT Program	Estimate Anticipated Funding
								STATE 3R	NATIONAL HIGHWAY PER
2016	6999-03-80	05/10/16	303	LET	PVRPLA	0.250	STH 052	C WAUSAU, HIGHWAY 52	\$500,000 - \$749,999
								1ST AVENUE TO FIRST STREET	
								CONST/PAVEMENT REPLACEMENT	
								STATE 3R	NATIONAL HIGHWAY PER
2016	6999-03-81	05/10/16	303	LET	PVRPLA	0.120	STH 052	C WAUSAU, HIGHWAY 52	\$250,000 - \$499,999
								WISCONSIN RIVER TO MCCLELLAN ST, WB	
								CONST/PAVEMENT REPLACEMENT	
								STATE 3R	NATIONAL HIGHWAY PER
2018	6380-04-77	02/13/18	303	LET	RESURF	10.020	STH 097	STRATFORD - GOODRICH	\$3,000,000 - \$3,999,999
								SOUTH STREET TO STH 29	
								CONST/RESURFACE	
								STATE 3R	NATIONAL HIGHWAY PER
2017	6370-01-75	01/10/17	303	LET	RESURF	1.220	STH 153	C MOSINEE, WESTERN, 4TH & MAIN	\$250,000 - \$499,999
								RANGELINE ROAD TO PINE STREET	
								CONST/RESURFACE	
								STATE 3R	STP <200,000 POPULAT
2015	1170-00-74	12/08/15	303	LET	BRRHB	1.290	USH 051	WAUSAU - MERRILL	\$7,000,000 - \$7,999,999
								B-37-155,158,159	
								CONST/BRIDGE REHAB	
								BACKBONE	NATIONAL HIGHWAY PER
2017	1170-01-75	11/14/17	303	LET	RESURF	8.720	USH 051	WAUSAU - MERRILL	\$6,000,000 - \$6,999,999
								DECATOR DRIVE TO LINCOLN CO LINE	
								CONST/RESURFACE	
								BACKBONE	NATIONAL HIGHWAY PER

**2015-2018 FINAL STIP Project Listing  
NC Region  
MARQUETTE County**

Year	Project	Schd Dt	Pgm	Contract Type	Concept	Net Miles	HWY	Project Description WISDOT Program	Estimate Anticipated Funding
2015	1166-07-46	04/25/15	303	UTL	BRRPL	1.790	IH 039	PACKWAUKEE - COLOMA	\$0 - \$99,999
								B-39-76,10,26,27,28,29	
								UTL PC 122 AC ELEC COOP 1166-07-76	
								BACKBONE	NON-FEDERAL
	1166-04-12		303	I/E	RESURF	0.000	IH 039	PORTAGE - PACKWAUKEE	\$500,000 - \$749,999
								COLUMBIA CO. LINE TO CTH M	
								P/E, RESURFACE	
								BACKBONE	NATIONAL HIGHWAY PER
	1166-05-05		303	I/E	RESURF	0.000	IH 039	PACKWAUKEE - COLOMA	\$250,000 - \$499,999
								CTH M TO CTH Z	
								P/E, RESURFACE	
								BACKBONE	NATIONAL HIGHWAY PER
2015	1166-07-61	08/11/15	303	LET	BRSHRM	0.460	IH 039	PACKWAUKEE - COLOMA	\$750,000 - \$999,999
								B-39-30,31,32,34,36	
								PREVENTATIVE MAINTENANCE	
								BACKBONE	NATIONAL HIGHWAY PER
2016	1166-07-76	02/09/16	303	LET	BRRPL	1.230	IH 039	PACKWAUKEE - COLOMA	\$8,000,000 - \$8,999,999
								B-39-76,10,26,27,28,29	
								BRIDGE REPLACEMENT	
								BACKBONE	NATIONAL HIGHWAY PER
2018	6711-00-70	02/13/18	206	LET	PVRPLA	0.359	LOC STR	IH 39 - CTH K	\$500,000 - \$749,999
								LAKE STREET TO FREEDOM ROAD	
								CONST/PAVEMENT REPLACEMENT	
								STP RURAL	STP <5K POP - MAP 21
	6150-01-34		303	I/E	RDMTN	0.190	STH 022	C OF MONTELLO, E MONTELLO STREET	\$0 - \$99,999
								N JCT STH 23 TO FERN DRIVE	
								DESIGN, PREVENTATIVE MAINTENANCE	

**2015-2018 FINAL STIP Project Listing  
NC Region  
MARQUETTE County**

Year	Project	Schd Dt	Pgm	Contract Type	Concept	Net Miles	HWY	Project Description WISDOT Program	Estimate Anticipated Funding
								STATE 3R	NON-FEDERAL
2015	6150-01-27	12/25/15	303	R/E	RECST	0.190	STH 022	C MONTELLO, CHURCH STREET	\$0 - \$99,999
								N JCT STH 23 TO PARK STREET	
								REAL ESTATE/RECONSTRUCT	
								STATE 3R	NON-FEDERAL
2016	6150-01-76	12/13/16	303	LET	RESURF	13.560	STH 022	MONTELLO - WAUTOMA	\$3,000,000 - \$3,999,999
								PARK STREET TO CTH JJ	
								CONST/RESURFACE	
								STATE 3R	STP <5K POP - MAP 21
2017	6054-05-75	01/10/17	303	LET	RESURF	1.220	STH 022	C MONTELLO, MAIN & MONTELLO STS.	\$250,000 - \$499,999
								5TH STREET TO N JCT STH 23	
								RESURFACE	
								STATE 3R	STP <200,000 POPULAT
2017	6150-00-61	07/11/17	303	LET	BRSHRM	0.040	STH 022	C MONTELLO, MAIN STREET	\$250,000 - \$499,999
								FOX & MONTELLO RIVER BR B-39-49,51	
								CONSTR/SCOUR MITIGATION	
								SHR BRIDGES	NON-FEDERAL
2018	6054-06-72	11/13/18	303	LET	RESURF	5.470	STH 022	STH 60 - MONTELLO	\$1,000,000 - \$1,999,999
								COLUMBIA CO LINE TO B-39-0062	
								RESURFACE	
								STATE 3R	STP <200,000 POPULAT
2018	6054-06-73	12/11/18	303	LET	RESURF	5.180	STH 022	STH 60 - MONTELLO	\$1,000,000 - \$1,999,999
								B-39-0062 TO 5TH STREET	
								RESURFACE	
								STATE 3R	STP <200,000 POPULAT
	1430-01-06		303	I/E	RECOND	9.960	STH 023	ENDEAVOR - PRINCETON	\$500,000 - \$749,999
								STH 22 TO OAK TREE RD	

**2015-2018 FINAL STIP Project Listing  
NC Region  
MARQUETTE County**

Year	Project	Schd Dt	Pgm	Contract Type	Concept	Net Miles	HWY	Project Description WISDOT Program	Estimate Anticipated Funding
								DESIGN	
								STATE 3R	STP <5K POP - MAP 21
	1430-01-08		303	I/E	PVRPLA	7.560	STH 023	ENDEAVOR - PRINCETON	\$250,000 - \$499,999
								IH 39 TO MORNINGSIDE CT	
								DESIGN	
								STATE 3R	STP <5K POP - MAP 21
2015	1430-00-27	04/25/15	303	R/E	RECST	0.130	STH 023	CITY OF MONTELLO, UNDERWOOD AVENUE	\$250,000 - \$499,999
								PARK STREET TO WEST STREET	
								REAL ESTATE/RECONSTRUCT	
								STATE 3R	NON-FEDERAL
2015	1430-00-29	04/25/15	303	R/E	RECST	0.500	STH 023	CITY OF MONTELLO, UNDERWOOD AVENUE	\$250,000 - \$499,999
								MORNINGSIDE COURT TO PARK STREET	
								REAL ESTATE, RECONSTRUCT	
								STATE 3R	NON-FEDERAL
2017	1430-00-77	11/14/17	303	LET	RECST	0.130	STH 023	CITY OF MONTELLO, UNDERWOOD AVENUE	\$500,000 - \$749,999
								PARK STREET TO WEST STREET	
								CONST/RECONSTRUCT	
								STATE 3R	STP <5K POP - MAP 21
2017	1430-00-79	11/14/17	303	LET	RECST	0.500	STH 023	CITY OF MONTELLO, UNDERWOOD AVENUE	\$1,000,000 - \$1,999,999
								MORNINGSIDE COURT TO PARK STREET	
								CONST/RECONSTRUCTION	
								STATE 3R	STP <5K POP - MAP 21
2017	1430-00-87	11/14/17	303	LET	RECST	0.130	STH 023	CITY OF MONTELLO, UNDERWOOD AVENUE	\$0 - \$99,999
								PARK STREET TO WEST STREET	
								CONST/RECONSTRUCT/LOCAL UTILITY	
								STATE 3R	NON-FEDERAL
2017	1430-00-50	05/25/17	303	R/R	RESURF	0.330	STH 082	MAUSTON - IH39	\$0 - \$99,999

**2015-2018 FINAL STIP Project Listing  
 NC Region  
 MARQUETTE County**

<b>Year</b>	<b>Project</b>	<b>Sch Dt</b>	<b>Pgm</b>	<b>Contract Type</b>	<b>Concept</b>	<b>Net Miles</b>	<b>HWY</b>	<b>Project Description WISDOT Program</b>	<b>Estimate Anticipated Funding</b>
								ABBOTT STREET TO IH39	
								RAIL CROSSING SURFACE	
								STATE 3R	NON-FEDERAL
2016	1009-43-64	12/13/16	303	LET	RDMTN	0.380	VAR HWY	REGION WIDE CULVERT REPLACEMENT	\$500,000 - \$749,999
								VARIOUS HIGHWAYS	
								SHRM	
								STATE 3R	NON-FEDERAL



**2015-2018 FINAL STIP Project Listing  
NC Region  
MENOMINEE County**

Year	Project	Schd Dt	Pgm	Contract Type	Concept	Net Miles	HWY	Project Description WISDOT Program	Estimate Anticipated Funding
2015	9650-17-20	04/25/15	303	R/E	RECST	1.370	STH 047	SHAWANO - NEOPIT	\$100,000 - \$249,999
								TRIBAL OFFICE LOOP TO N JCT CTH VV	
								REAL ESTATE/RECONSTRUCT	
								STATE 3R	NON-FEDERAL
2016	9650-17-71	04/12/16	303	LET	RECST	0.650	STH 047	SHAWANO - NEOPIT	\$2,000,000 - \$2,999,999
								SHAWANO CO LINE TO DUQUAINE ROAD	
								CONST/RECONSTRUCT	
								STATE 3R	STP <5K POP - MAP 21
2016	9650-17-72	04/12/16	303	LET	RECST	0.500	STH 047	SHAWANO - NEOPIT	\$0 - \$99,999
								SHAWANO CO LINE TO DUQUAINE ROAD	
								CONST/RECONSTRUCT/UTILITY WORK	
								STATE 3R	NON-FEDERAL
2018	9650-17-70	01/09/18	303	LET	RECST	2.740	STH 047	SHAWANO - NEOPIT	\$1,000,000 - \$1,999,999
								DUQUAINE RD TO N JCT OF CTH VV	
								CONST/RECONSTRUCT	
								STATE 3R	STP <5K POP - MAP 21

**2015-2018 FINAL STIP Project Listing**  
**NC Region**  
**NORTH CENTRAL REGION WIDE County**

Year	Project	Schd Dt	Pgm	Contract Type	Concept	Net Miles	HWY	Project Description WISDOT Program	Estimate Anticipated Funding
2016	1009-41-37	06/25/16	303	MIS	MISC	0.000		TECHNICAL SERVICES LEVEL OF EFFORT	\$1,000,000 - \$1,999,999
								FY 2016	
								STATE 3R	NON-FEDERAL
2015	1009-46-00	03/25/15	290	C/E	MISC	0.000	NON HWY	NC WISC REGIONAL BIKE & PED PLAN	\$0 - \$99,999
								ALTERNATIVE TRANSPORTATION PLAN	
								DESIGN/MISC	
								BICYCLE AND PEDESTRIAN FACILITIES	TAP - AREAS POP 5K A
	1009-42-42		305	I/E	TOPM	0.000	VAR HWY	NC REGION, EPOXY PAVEMENT MARKING	\$0 - \$99,999
								LOCATIONS ON STN PER ANNUAL PLAN	
								DESIGN/TRF OPS- PAVMT MARKING	
								STATE HIGHWAY OPERATIONS PROGRAM	NON-FEDERAL
	1009-42-44		305	I/E	TOPM	0.000	VAR HWY	NC REGION, EPOXY PAVEMENT MARKING	\$0 - \$99,999
								LOCATIONS ON STN PER ANNUAL PLAN	
								DESIGN/TRF OPS- PAVMT MARKING	
								STATE HIGHWAY OPERATIONS PROGRAM	NON-FEDERAL
	1009-42-46		305	I/E	TOPM	0.000	VAR HWY	NC REGION, EPOXY PAVEMENT MARKING	\$0 - \$99,999
								LOCATIONS ON STN PER ANNUAL PLAN	
								DESIGN/TRF OPS- PAVMT MARKING	
								STATE HIGHWAY OPERATIONS PROGRAM	NON-FEDERAL
	1009-42-48		305	I/E	TOPM	0.000	VAR HWY	NC REGION, EPOXY PAVEMENT MARKING	\$0 - \$99,999
								LOCATIONS ON STN PER ANNUAL PLAN	
								DESIGN/TRF OPS- PAVMT MARKING	
								STATE HIGHWAY OPERATIONS PROGRAM	NON-FEDERAL
	1009-43-36		303	I/E	RDMTN	0.380	VAR HWY	REGION WIDE CULVERT REPLACEMENT	\$0 - \$99,999
								LOCATIONS ON STN PER ANNUAL PLAN	
								DESIGN/SHRM	

**2015-2018 FINAL STIP Project Listing**  
**NC Region**  
**NORTH CENTRAL REGION WIDE County**

Year	Project	Schd Dt	Pgm	Contract Type	Concept	Net Miles	HWY	Project Description WISDOT Program	Estimate Anticipated Funding
								STATE 3R	NON-FEDERAL
	1009-43-37		303	I/E	RDMTN	0.380	VAR HWY	REGION WIDE CULVERT REPLACEMENT	\$0 - \$99,999
								LOCATIONS ON STN PER ANNUAL PLAN	
								DESIGN/SHRM	
								STATE 3R	NON-FEDERAL
	1009-43-38		303	I/E	RDMTN	0.380	VAR HWY	REGION WIDE CULVERT REPLACEMENT	\$0 - \$99,999
								LOCATIONS ON STN PER ANNUAL PLAN	
								DESIGN/SHRM	
								STATE 3R	NON-FEDERAL
	1009-44-30		303	I/E	RDMTN	0.000	VAR HWY	REGION WIDE CULVERT REPLACEMENT	\$0 - \$99,999
								VARIOUS HIGHWAYS	
								DESIGN SHRM	
								STATE 3R	NON-FEDERAL
2015	1009-41-01	06/25/15	303	C/E	MISC	0.000	VAR HWY	PLACEHOLDER FY 2015	\$750,000 - \$999,999
								NC Region SHR	
								LEVEL OF EFFORT	
								STATE 3R	NON-FEDERAL
2015	1009-41-02	06/25/15	302	C/E	MISC	0.000	VAR HWY	PLACEHOLDER FY 2015	\$0 - \$99,999
								NC Region MAJOR	
								LEVEL OF EFFORT	
								MAJORS	NON-FEDERAL
2015	1009-41-56	06/25/15	303	LFA	RDMTN	0.000	VAR HWY	NC MAINTENANCE (LFA/STATE) LOE	\$750,000 - \$999,999
								FY 2015	
								STATE 3R	NON-FEDERAL
2015	1009-42-41	03/10/15	305	LET	TOPM	0.000	VAR HWY	NC REGION, EPOXY PAVEMENT MARKING	\$250,000 - \$499,999
								LOCATIONS ON STN PER ANNUAL PLAN	

**2015-2018 FINAL STIP Project Listing**  
**NC Region**  
**NORTH CENTRAL REGION WIDE County**

Year	Project	Schd Dt	Pgm	Contract Type	Concept	Net Miles	HWY	Project Description WISDOT Program	Estimate Anticipated Funding
								REGION WIDE	
								STATE HIGHWAY OPERATIONS PROGRAM	STP <5K POP MAP-21 E
2015	1009-43-63	12/08/15	303	LET	RDMTN	0.190	VAR HWY	REGION WIDE CULVERT REPLACEMENT	\$500,000 - \$749,999
								VARIOUS HIGHWAYS	
								CONST/ROADWAY MAINTENANCE	
								STATE 3R	NON-FEDERAL
2016	1009-41-03	06/25/16	303	LFA	RDMTN	0.000	VAR HWY	NC MAINTENANCE (LFA/STATE) LOE	\$750,000 - \$999,999
								FY 2016	
								STATE 3R	NON-FEDERAL
2016	1009-42-43	03/08/16	305	LET	TOPM	0.000	VAR HWY	NC REGION, EPOXY PAVEMENT MARKING	\$250,000 - \$499,999
								LOCATIONS ON STN PER ANNUAL PLAN	
								REGION WIDE/TRF OPS- PAVMT MARKING	
								STATE HIGHWAY OPERATIONS PROGRAM	STP <5K POP - MAP 21
2017	1009-40-98	06/25/17	303	LFA	RDMTN	0.000	VAR HWY	NC MAINTENANCE (LFA/STATE) LOE	\$750,000 - \$999,999
								FY 2017	
								STATE 3R	NON-FEDERAL
2017	1009-41-38	06/25/17	303	MIS	MISC	0.000	VAR HWY	TECHNICAL SERVICES LEVEL OF EFFORT	\$1,000,000 - \$1,999,999
								FY 2017	
								STATE 3R	NON-FEDERAL
2017	1009-41-83	06/25/17	303	MIS	RDMTN	0.000	VAR HWY	NC REGION JOINT & CRACK SEAL LOE	\$500,000 - \$749,999
								FY 2017	
								STATE 3R	NON-FEDERAL
2017	1009-42-45	03/14/17	305	LET	TOPM	0.000	VAR HWY	NC REGION, EPOXY PAVEMENT MARKING	\$250,000 - \$499,999

**2015-2018 FINAL STIP Project Listing**  
**NC Region**  
**NORTH CENTRAL REGION WIDE County**

Year	Project	Schd Dt	Pgm	Contract Type	Concept	Net Miles	HWY	Project Description WISDOT Program	Estimate Anticipated Funding
								LOCATIONS ON STN PER ANNUAL PLAN	
								REGION WIDE/TRF OPS- PAVMT MARKING	
								STATE HIGHWAY OPERATIONS PROGRAM	STP <5K POP - MAP 21
2017	1009-44-60	12/12/17	303	LET	RDMTN	0.000	VAR HWY	REGION WIDE CULVERT REPLACEMENT	\$500,000 - \$749,999
								VARIOUS HIGHWAYS	
								SHRM	
								STATE 3R	NON-FEDERAL
2018	1009-40-91	06/25/18	303	MIS	RDMTN	0.000	VAR HWY	NC REGION JOINT & CRACK SEAL LOE	\$500,000 - \$749,999
								FY 2018	
								STATE 3R	NON-FEDERAL
2018	1009-40-97	06/25/18	303	LFA	RDMTN	0.000	VAR HWY	NC MAINTENANCE (LFA/STATE) LOE	\$750,000 - \$999,999
								FY 2018	
								STATE 3R	NON-FEDERAL
2018	1009-41-39	06/25/18	303	MIS	MISC	0.000	VAR HWY	TECHNICAL SERVICES LEVEL OF EFFORT	\$2,000,000 - \$2,999,999
								FY 2018	
								STATE 3R	NON-FEDERAL
2018	1009-42-47	03/13/18	305	LET	TOPM	0.000	VAR HWY	NC REGION, EPOXY PAVEMENT MARKING	\$250,000 - \$499,999
								LOCATIONS ON STN PER ANNUAL PLAN	
								REGION WIDE/TRF OPS- PAVMT MARKING	
								STATE HIGHWAY OPERATIONS PROGRAM	STP <5K POP - MAP 21

**2015-2018 FINAL STIP Project Listing  
NC Region  
ONEIDA County**

Year	Project	Schd Dt	Pgm	Contract Type	Concept	Net Miles	HWY	Project Description WISDOT Program	Estimate Anticipated Funding
2017	9465-00-70	12/12/17	206	LET	RECOND	2.200	CTH Y	LINCOLN COUNTY LINE - USH 51	\$1,000,000 - \$1,999,999
								SOUTH GARTH LAKE ROAD TO USH 51	
								CONST/RECONDITION	
								STP RURAL	STP <5K POP - MAP 21
2015	9070-05-71	06/25/15	290	LLC	MISC	0.000	LOC STR	BOARDWALK PLAZA STREETSCAPING	\$250,000 - \$499,999
								DOWNTOWN MINOCQUA	
								CONST/MISC LANDSCAPING ENHANCEMENT	
								LOCAL ENHANCEMENTS	STP-ENHANCEMENT S-LU
2015	9455-04-70	05/12/15	206	LET	RECST	0.820	LOC STR	MINOCQUA - WOODRUFF	\$1,000,000 - \$1,999,999
								USH 51 TO STH 47	
								CONST/RECONSTRUCT	
								STP RURAL	STP <5K POP - MAP 21
2015	9883-06-70	06/25/15	290	LLC	MISC	0.000	LOC STR	THREE LAKES SAFE ROUTES TO SCHOOL	\$100,000 - \$249,999
								SIDEWALK AND MULTI USE PATH	
								CONST/SRTS	
								SAFE ROUTES TO SCHOOL	SAFE ROUTES TO SCHOO
2015	9070-05-02	01/25/15	290	M/E	MISC	0.000	NON HWY	MINOCQUA BICYCLE/PED FACILITY	\$100,000 - \$249,999
								TOWN OF MINOCQUA	
								DESIGN/MISC BIKE/PED BPPF	
								BICYCLE AND PEDESTRIAN FACILITIES	NON-FEDERAL
2015	9070-05-72	06/25/15	290	LLC	MISC	0.000	NON HWY	MINOCQUA BICYCLE/PED FACILITY	\$250,000 - \$499,999
								TOWN OF MINOCQUA	
								CONST/MISC BIKE/PED BPPF	
								BICYCLE AND PEDESTRIAN FACILITIES	STP-ENHANCEMENT S-LU
2015	1580-30-21	11/25/15	303	R/E	PVRPLA	3.970	USH 008	PRENTICE - BRADLEY	\$100,000 - \$249,999
								CTH YY TO TRACY ROAD	
								REAL ESTATE/PAVEMENT REPLACEMENT	

**2015-2018 FINAL STIP Project Listing  
NC Region  
ONEIDA County**

Year	Project	Schd Dt	Pgm	Contract Type	Concept	Net Miles	HWY	Project Description WISDOT Program	Estimate Anticipated Funding
								STATE 3R	NON-FEDERAL
2015	1595-09-60	04/14/15	303	LET	RDMTN	11.040	USH 008	BRADLEY - RHINELANDER	\$3,000,000 - \$3,999,999
								GATEWOOD HEIGHTS RD TO N RIFLE ROAD	
								CONST/PREV MAINT APPROVAL 5/16/11	
								STATE 3R	A/C NATIONAL HIGHWAY
2018	1590-12-62	04/10/18	303	LET	RDMTN	0.620	USH 008	RHINELANDER - MONICO	\$250,000 - \$499,999
								STH 17 SOUTH & CTH G INTERSECTIONS	
								CONST/PREV MAINT APPRVD 3/26/14	
								STATE 3R	NATIONAL HIGHWAY PER
	1600-14-00		303	I/E	RESURF	3.980	USH 045	ANTIGO - MONICO	\$100,000 - \$249,999
								CTH Q TO SOUTH JUNCTION USH 8	
								DESIGN/RESURFACE	
								STATE 3R	NATIONAL HIGHWAY PER
	1170-16-31		303	I/E	RDMTN	2.220	USH 051	TOMAHAWK - MINOCQUA	\$100,000 - \$249,999
								CTH Y TO ONEIDA STREET	
								DESIGN/MILL OVERLAY/PM APRVL 5-7-13	
								STATE 3R	NATIONAL HIGHWAY PER
	1177-11-02		303	I/E	RECST	2.220	USH 051	TOMAHAWK - MINOCQUA	\$500,000 - \$749,999
								CTH Y TO ONEIDA STREET	
								DESIGN/RECONSTRUCT	
								STATE 3R	NAT'L HWY SYSTEM
2016	1177-11-70	01/12/16	303	LET	RECST	5.390	USH 051	TOMAHAWK - MINOCQUA	\$10,000,000 - \$10,999,999
								ROCKY RUN ROAD TO CTH Y	
								CONST/RECONSTRUCT	
								STATE 3R	NATIONAL HIGHWAY PER
2016	1177-11-71	01/12/16	303	LET	BRRPL	0.000	USH 051	TOMAHAWK - MINOCQUA	\$1,000,000 - \$1,999,999
								BEARSKIN TRAIL STRUCTURE B-43-0060	

**2015-2018 FINAL STIP Project Listing  
NC Region  
ONEIDA County**

<b>Year</b>	<b>Project</b>	<b>Sch Dt</b>	<b>Pgm</b>	<b>Contract Type</b>	<b>Concept</b>	<b>Net Miles</b>	<b>HWY</b>	<b>Project Description WISDOT Program</b>	<b>Estimate Anticipated Funding</b>
								CONST/REPLACEMENT	
								SHR BRIDGES	NON-FEDERAL
2017	1170-19-60	07/11/17	303	LET	RDMTN	0.590	USH 051	MINOCQUA - MANITOWISH	\$100,000 - \$249,999
								MINOCQUA BRIDGE TO LAKESHORE DRIVE	
								CONST/PREV MAINT APPROVAL 6/1/11	
								STATE 3R	NATIONAL HIGHWAY PER



**2015-2018 FINAL STIP Project Listing  
NC Region  
OUTAGAMIE County**

Year	Project	Schd Dt	Pgm	Contract Type	Concept	Net Miles	HWY	Project Description WISDOT Program	Estimate Anticipated Funding
	1140-00-06		303	I/E	RECST	7.080	USH 045	WINCHESTER - NEW LONDON	\$1,000,000 - \$1,999,999
								CTH W TO CTH D	
								DESIGN/RECONSTRUCT	
								STATE 3R	STP <5K POP - MAP 21
2016	6430-07-40	03/25/16	303	UTL	RECOND	0.910	USH 045	WINCHESTER - NEW LONDON	\$0 - \$99,999
								STH 96 & USH 45 INTERSECTION	
								UTL/RECOND 6430-07-71	
								STATE 3R	NON-FEDERAL
2018	6430-07-60	03/13/18	303	LET	RDMTN	5.889	USH 045	WINCHESTER - NEW LONDON	\$1,000,000 - \$1,999,999
								CTH W TO CTH D	
								CONSTR/PVMT MNT/ APPROVED 2.26.13	
								STATE 3R	STP <5K POP - MAP 21
2018	6430-07-71	03/13/18	303	LET	RECST	0.910	USH 045	WINCHESTER - NEW LONDON	\$1,000,000 - \$1,999,999
								STH 96 & USH 45 INTERSECTION	
								CONSTR/RECONSTRUCT	
								STATE 3R	STP <5K POP - MAP 21

**2015-2018 FINAL STIP Project Listing  
NC Region  
PORTAGE County**

Year	Project	Schd Dt	Pgm	Contract Type	Concept	Net Miles	HWY	Project Description WISDOT Program	Estimate Anticipated Funding
2015	1009-40-26	04/25/15	303	JTP	MISC	0.000	BUS 051	VILLAGE OF PLOVER, POST ROAD	\$100,000 - \$249,999
								GREEN DRIVE TO TOMMY'S TURNPIKE	
								JURISDICTIONAL TRANSFER PAYMENT	
								STATE 3R	NON-FEDERAL
2015	1009-40-27	04/25/15	303	JTP	MISC	0.000	BUS 051	VILLAGE OF WHITING, POST ROAD	\$100,000 - \$249,999
								TOMMY'S TURNPIKE TO MINNESOTA AVE	
								JURISDICTIONAL TRANSFER PAYMENT	
								STATE 3R	NON-FEDERAL
2015	6414-00-40	05/25/15	303	UTL	RECST	1.120	BUS 051	VILLAGE OF PLOVER, POST ROAD	\$0 - \$99,999
								GREEN DRIVE TO SPRINGVILLE DRIVE	
								UTL/PCL 201 PVR SANITARY 6414-00-78	
								STATE 3R	NON-FEDERAL
2015	6414-00-41	05/25/15	303	UTL	RECST	1.120	BUS 051	VILLAGE OF PLOVER, POST ROAD	\$0 - \$99,999
								GREEN DRIVE TO SPRINGVILLE DRIVE	
								UTL/PCL 210 AT&T 6414-00-78	
								STATE 3R	NON-FEDERAL
2015	6414-00-42	05/25/15	303	UTL	RECST	1.120	BUS 051	VILLAGE OF PLOVER, POST ROAD	\$0 - \$99,999
								GREEN DRIVE TO SPRINGVILLE DRIVE	
								UTL/PCL 220 WPS GAS 6414-00-78	
								STATE 3R	NON-FEDERAL
2015	6414-00-43	05/25/15	303	UTL	RECST	1.120	BUS 051	VILLAGE OF PLOVER, POST ROAD	\$0 - \$99,999
								GREEN DRIVE TO SPRINGVILLE DRIVE	
								UTL/PCL 221 WPS ELEC 6414-00-78	
								STATE 3R	NON-FEDERAL
2015	6414-00-44	05/25/15	303	UTL	RECST	1.120	BUS 051	VILLAGE OF PLOVER, POST ROAD	\$0 - \$99,999
								GREEN DRIVE TO SPRINGVILLE DRIVE	
								UTL/PCL 250 CHARTER COMM 6414-00-78	

**2015-2018 FINAL STIP Project Listing  
NC Region  
PORTAGE County**

Year	Project	Schd Dt	Pgm	Contract Type	Concept	Net Miles	HWY	Project Description WISDOT Program	Estimate Anticipated Funding
								STATE 3R	NON-FEDERAL
2015	6414-00-78	12/08/15	303	LET	RECST	1.134	BUS 051	VILLAGE OF PLOVER, POST ROAD	\$7,000,000 - \$7,999,999
								GREEN DRIVE TO SPRINGVILLE DRIVE	
								JT RECONSTRUCTION	
								STATE 3R	NATIONAL HIGHWAY PER
2017	6414-00-80	09/12/17	303	LET	RECST	0.580	BUS 051	VILLAGE OF WHITING, POST ROAD	\$6,000,000 - \$6,999,999
								TOMMY'S TURNPIKE TO ELM STREET	
								JT RECONSTRUCTION	
								STATE 3R	NATIONAL HIGHWAY PER
2017	6414-00-81	09/12/17	303	LET	RECST	0.530	BUS 051	VILLAGE OF WHITING, POST ROAD	\$5,000,000 - \$5,999,999
								ELM STREET TO MINNESOTA AVENUE	
								JT RECONSTRUCTION	
								STATE 3R	STP 5-200K POP - MAP
	1166-00-09		303	I/E	RESURF	0.000	IH 039	STEVENS POINT - WAUSAU	\$100,000 - \$249,999
								N 2ND ST TO CTH X	
								P/E, RESURFACE	
								BACKBONE	NATIONAL HIGHWAY PER
	1166-00-11		303	I/E	RESURF	0.000	IH 039	STEVENS POINT - WAUSAU	\$250,000 - \$499,999
								CTH X TO STH 34	
								P/E, RESURFACE	
								BACKBONE	NATIONAL HIGHWAY PER
	1166-05-14		303	I/E	BRRHB	0.650	IH 039	PLAINFIELD - STEVENS POINT	\$100,000 - \$249,999
								CTH HH BRIDGE, B-49-0021	
								DESIGN, BRIDGE REHAB	
								BACKBONE	INTERSTATE MAINTENAN
	1166-13-01		303	I/E	RECSTE	11.130	IH 039	PLAINFIELD - STEVENS POINT	\$2,000,000 - \$2,999,999
								STH 54 TO N 2ND STREET	

**2015-2018 FINAL STIP Project Listing  
NC Region  
PORTAGE County**

Year	Project	Schd Dt	Pgm	Contract Type	Concept	Net Miles	HWY	Project Description WISDOT Program	Estimate Anticipated Funding
								DESIGN/RECONSTRUCTION	
								BACKBONE	NATIONAL HIGHWAY PER
2015	1166-08-23	04/25/15	303	R/E	RECST	0.190	IH 039	C STEVENS POINT, STANLEY STREET	\$750,000 - \$999,999
								GREEN AVENUE TO IH 39 NB RAMPS	
								REAL ESTATE/RECONSTR	
								BACKBONE	NON-FEDERAL
2015	1166-08-90	01/25/15	303	SFA	BRRPL	0.350	IH 039	PLAINFIELD - STEVENS POINT	\$0 - \$99,999
								RESERVE ST BRIDGE B-49-172,B-49-173	
								TRAFFIC MITIGATION 1166-08-72	
								BACKBONE	NON-FEDERAL
2016	1166-05-79	09/13/16	303	LET	RESURF	18.820	IH 039	PLAINFIELD - STEVENS POINT	\$4,000,000 - \$4,999,999
								CTH O TO STH 54, NB	
								RESURFACE	
								BACKBONE	NATIONAL HIGHWAY PER
2016	1166-06-25	09/25/16	303	R/E	BRNEW	0.020	IH 039	PLAINFIELD - STEVENS POINT	\$100,000 - \$249,999
								USH 10 B490024 & NEW PEDESTRIAN BR	
								REAL ESTATE/BRIDGE REHAB/NEW BRIDGE	
								BACKBONE	NON-FEDERAL
2016	1166-06-80	01/12/16	303	LET	BRRHB	1.140	IH 039	PLAINFIELD - STEVENS POINT	\$750,000 - \$999,999
								B-49-18,19,22,23	
								CONST/BRIDGE REHAB	
								BACKBONE	NATIONAL HIGHWAY PER
2016	1166-08-73	01/12/16	303	LET	BRSHRM	0.350	IH 039	PLAINFIELD - STEVENS POINT	\$500,000 - \$749,999
								STANLEY STREET BRIDGE B-49-29,30	
								BRIDGE REHAB	
								BACKBONE	NATIONAL HIGHWAY PER
2017	1166-00-61	08/08/17	303	LET	BRSHRM	4.260	IH 039	PLAINFIELD - STEVENS POINT	\$2,000,000 - \$2,999,999

**2015-2018 FINAL STIP Project Listing  
NC Region  
PORTAGE County**

Year	Project	Schd Dt	Pgm	Contract Type	Concept	Net Miles	HWY	Project Description WISDOT Program	Estimate Anticipated Funding
								B-49-7,8,9,10,42,43,44,45-49,50	
								CONST/BRSHRM	
								BACKBONE	NATIONAL HIGHWAY PER
2017	1166-12-21	03/25/17	303	R/E	RECST	1.310	IH 039	PLAINFIELD - STEVENS POINT	\$500,000 - \$749,999
								USH 10 TO STH 66	
								RE/RECONSTRUCTION	
								BACKBONE	NON-FEDERAL
2017	1166-12-70	08/08/17	303	LET	RECOND	0.270	IH 039	PLAINFIELD - STEVENS POINT	\$9,000,000 - \$9,999,999
								CTH B INTERCHANGE	
								CONSTR/RECONSTRUCTION	
								BACKBONE	NATIONAL HIGHWAY PER
2017	1166-12-71	08/08/17	303	LET	BRRHB	0.360	IH 039	PLAINFIELD - STEVENS POINT	\$500,000 - \$749,999
								STH 54 INTERCHANGE B-49-0013	
								CONSTR/BRIDGE OVERLAY	
								BACKBONE	NATIONAL HIGHWAY PER
2017	1166-12-80	12/12/17	303	LET	RESURF	11.080	IH 039	PLAINFIELD - STEVENS POINT	\$9,000,000 - \$9,999,999
								STH 54 TO NORTH 2ND STREET	
								CONST/RESURFACE	
								BACKBONE	NATIONAL HIGHWAY PER
2018	1166-08-83	11/13/18	303	LET	RECST	0.190	IH 039	C STEVENS POINT, STANLEY STREET	\$5,000,000 - \$5,999,999
								GREEN AVENUE TO IH 39 NB RAMPS	
								CONSTR/RECONSTRUCTION	
								BACKBONE	NATIONAL HIGHWAY PER
2018	1166-12-83	07/10/18	303	LET	BRRPL	0.270	IH 039	PLAINFIELD - STEVENS POINT	\$6,000,000 - \$6,999,999
								CTH B INTERCHANGE, B-49-14, 16	
								CONST/BRIDGE REPLACEMENT	
								BACKBONE	NATIONAL HIGHWAY PER

**2015-2018 FINAL STIP Project Listing  
NC Region  
PORTAGE County**

Year	Project	Schd Dt	Pgm	Contract Type	Concept	Net Miles	HWY	Project Description WISDOT Program	Estimate Anticipated Funding
2015	6782-00-00	02/25/15	206	C/E	MISC	11.600	LOC STR	PLAINFIELD - STH 54	\$0 - \$99,999
								AKRON AVENUE TO STH 54	
								DESIGN/MISC/HRRR	
								SAFETY - HIGH RISK RURAL ROADS	HSIP-HIGH RISK RU RD
2015	6782-00-70	06/25/15	206	LFA	MISC	11.600	LOC STR	PLAINFIELD - STH 54	\$100,000 - \$249,999
								AKRON AVENUE TO STH 54	
								CONST/MISC/HRRR	
								SAFETY - HIGH RISK RURAL ROADS	HSIP-HIGH RISK RU RD
2015	6784-00-00	11/25/15	205	C/E	BRRPL	0.000	LOC STR	RIVER ROAD - USH 10	\$0 - \$99,999
								TOMORROW RIVER BRIDGE B-49-0320	
								DESIGN/REPLACEMENT	
								LOCAL BRIDGES	SURFACE TRANS FLEX -
2015	6811-01-71	10/25/15	209	LLC	RECST	0.000	LOC STR	JAYTINA/INTEVATION FOOD GROUP LLC	\$0 - \$99,999
								FOREMOST RD & STH 54, V PLOVER	
								TEA;INTERSECTION IMPROVEMENT	
								TRANS ECONOMIC ASSISTANCE (TEA)	NON-FEDERAL
2015	6811-01-72	10/25/15	209	LLC	RECST	0.000	LOC STR	JAYTINA/INTEVATION FOOD GROUP LLC	\$0 - \$99,999
								GRANT AVENUE & STH 54, V PLOVER	
								TEA;INTERSECTION IMPROVEMENT	
								TRANS ECONOMIC ASSISTANCE (TEA)	NON-FEDERAL
2015	6998-11-01	06/25/15	206	C/E	BRNEW	0.410	LOC STR	C STEVENS POINT, COUNTRY CLUB DRIVE	\$750,000 - \$999,999
								HOOVER ROAD RAIL GRADE SEPARATION	
								INDUSTRIAL PARK RD TO CAROLS LN	
								STP URBAN 20,000 - 50,000	NON-FEDERAL
2016	6998-11-70	12/13/16	206	LET	BRNEW	0.410	LOC STR	C STEVENS POINT, COUNTRY CLUB DRIVE	\$6,000,000 - \$6,999,999
								HOOVER ROAD RAIL GRADE SEPARATION	
								INDUSTRIAL PARK RD TO CAROLS LN	

**2015-2018 FINAL STIP Project Listing  
NC Region  
PORTAGE County**

Year	Project	Schd Dt	Pgm	Contract Type	Concept	Net Miles	HWY	Project Description WISDOT Program	Estimate Anticipated Funding
								STP URBAN 20,000 - 50,000	NON-FEDERAL
2016	6998-11-71	12/13/16	206	LET	BRNEW	0.410	LOC STR	C STEVENS POINT, COUNTRY CLUB DRIVE	\$3,000,000 - \$3,999,999
								HOOVER ROAD RAIL GRADE SEPARATION	
								INDUSTRIAL PARK RD TO CAROLS LN	
								STP URBAN 20,000 - 50,000	STP 5-200K POP - MAP
2017	6799-01-70	02/14/17	205	LET	BRRPL	0.000	LOC STR	TOWN HALL ROAD - BROWN THRUSH ROAD	\$750,000 - \$999,999
								MILL CREEK BRIDGE B-49-0005	
								CONST/REPLACEMENT	
								LOCAL BRIDGES	STP OFF-SYSTEM BRIDG
	6340-00-04		303	I/E	PVRPLA	6.590	STH 013	WISCONSIN RAPIDS - MARSHFIELD	\$500,000 - \$749,999
								CTH C - USH 10	
								DESIGN	
								STATE 3R	STP <5K POP - MAP 21
2017	6340-00-72	07/11/17	303	LET	BRRHB	0.060	STH 034	WISCONSIN RAPIDS - KNOWLTON	\$1,000,000 - \$1,999,999
								LITTLE EAU PLEINE RIVER BR B-49-92	
								CONSTR/BR REHAB/PEIR REPLACEMENT	
								SHR BRIDGES	NON-FEDERAL
2016	6270-00-62	03/08/16	303	LET	RDMTN	2.050	STH 049	NORTHLAND - STH 29	\$250,000 - \$499,999
								CEDAR ROAD TO LAKE VIEW ROAD	
								CONST/PREV MAINT APPROVAL 6/1/11	
								STATE 3R	STP <200,000 POPULAT
2015	1520-02-21	06/25/15	303	R/E	MISC	0.050	STH 054	WISCONSIN RAPIDS - PLOVER	\$0 - \$99,999
								STH 54 & CTH U INTERSECTION	
								HSIP/RE	
								STATE 3R	NON-FEDERAL
2015	6414-01-72	03/10/15	303	LET	MISC	0.323	STH 054	PLOVER - WAUPACA	\$1,000,000 - \$1,999,999
								MAPLE DRIVE INTERSECTION	

**2015-2018 FINAL STIP Project Listing  
NC Region  
PORTAGE County**

Year	Project	Schd Dt	Pgm	Contract Type	Concept	Net Miles	HWY	Project Description WISDOT Program	Estimate Anticipated Funding
								HSIP; CONSTRUCTION	
								SAFETY (REGULAR HSIP)	HWY SFE S-LU EXT
2016	1520-02-71	05/10/16	303	LET	MISC	0.050	STH 054	WISCONSIN RAPIDS - PLOVER	\$750,000 - \$999,999
								STH 54 & CTH U INTERSECTION	
								HSIP/PORTAGE & WOOD COUNTIES	
								SAFETY (REGULAR HSIP)	STP <5K POP - MAP 21
2015	6280-05-81	11/10/15	303	LET	RESURF	3.354	STH 066	STEVENS POINT - STH 49	\$750,000 - \$999,999
								DEER LANE TO E JCT CTH J	
								CONST/RESURFACE	
								STATE 3R	STP <5K POP - MAP 21
2018	6280-02-74	11/13/18	303	LET	PVRPLA	0.330	STH 066	STEVENS POINT - ROSHOLT	\$750,000 - \$999,999
								I39 TO STEVENS POINT AIRPORT	
								CONST/PVRPLA	
								STATE 3R	STP 5-200K POP - MAP
2015	6290-05-75	11/10/15	303	LET	RECOND	4.430	USH 010	STEVENS POINT - WAUPACA	\$3,000,000 - \$3,999,999
								COUNTRY CLUB DRIVE TO CTH J	
								CONST/RECONDITION B-49-24 REPAIR	
								BACKBONE	NATIONAL HIGHWAY PER
2015	4749-58-10	03/25/15	305	MIS	TOPM	0.000	VAR HWY	PORTAGE CO PAVEMENT MARKING TMA'S	\$100,000 - \$249,999
								LOCATIONS ON STN PER ANNUAL PLAN	
								TRAFFIC/PAVEMENT MARKING	
								STATE HIGHWAY OPERATIONS PROGRAM	SURFACE TRANS FLEX M



**2015-2018 FINAL STIP Project Listing  
NC Region  
PRICE County**

Year	Project	Schd Dt	Pgm	Contract Type	Concept	Net Miles	HWY	Project Description WISDOT Program	Estimate Anticipated Funding
	9894-00-01		206	I/E	BRRPL	0.000	LOC STR	T WORCESTER, ELK RIVER BRIDGE	\$250,000 - \$499,999
								SHEEP RANCH ROAD; FH38 FR131	
								DESIGN/FOREST HWY PROG REPLACEMENT	
								FOREST HWYS/PUBLIC LANDS	FOREST HWY S-LU EXT
2015	9480-00-00	11/25/15	205	C/E	BRRHB	0.000	LOC STR	STH 13 - S AIRPORT ROAD	\$100,000 - \$249,999
								LAKE DUROY BRIDGE B-50-0028	
								DESIGN/BRIDGE REHAB	
								LOCAL BRIDGES	SURFACE TRANS FLEX -
2018	9480-00-70	02/13/18	205	LET	BRRHB	0.000	LOC STR	STH 13 - S AIRPORT ROAD	\$500,000 - \$749,999
								LAKE DUROY BRIDGE B-50-0028	
								CONST/BRIDGE REHAB	
								LOCAL BRIDGES	SURFACE TRANS FLEX -
2017	9216-07-60	09/12/17	303	LET	RDMTN	0.070	STH 086	OGEMA - TOMAHAWK	\$250,000 - \$499,999
								CULVERT REPLACEMENT C-50-0009	
								CONST/RDMTN/CULVERT	
								STATE 3R	NON-FEDERAL
2018	9216-06-60	12/11/18	303	LET	RDMTN	13.500	STH 086	OGEMA - TOMAHAWK	\$2,000,000 - \$2,999,999
								STH 13 TO LINCOLN COUNTY LINE	
								CONST/PREV MAINT APPROVAL 6/1/11	
								STATE 3R	STP <5K POP - MAP 21
2017	8695-03-70	09/12/17	303	LET	BRNEW	0.080	STH 111	CATAWBA - STH 13	\$100,000 - \$249,999
								NEEDLE CREEK BRIDGE C-50-0002	
								CONST/CULVERT TO NEW BRIDGE	
								SHR BRIDGES	NON-FEDERAL
2017	9240-08-70	02/14/17	303	LET	BRRPL	0.110	STH 182	PARK FALLS - SPRINGSTEAD	\$2,000,000 - \$2,999,999
								N FORK FLAMBEAU RVR BRDGE B-50-0082	
								CONST/BRIDGE REPLACEMENT	

**2015-2018 FINAL STIP Project Listing  
NC Region  
PRICE County**

Year	Project	Schd Dt	Pgm	Contract Type	Concept	Net Miles	HWY	Project Description WISDOT Program	Estimate Anticipated Funding
								SHR BRIDGES	STP <5K POP - MAP 21
2017	9240-08-71	02/14/17	303	LET	RESURF	0.610	STH 182	PARK FALLS - SPRINGSTEAD	\$1,000,000 - \$1,999,999
								STH 13 TO SAUNDERS AVENUE	
								CONST/RESURFACE	
								STATE 3R	STP <5K POP - MAP 21
2015	1580-30-20	11/25/15	303	R/E	PVRPLA	6.500	USH 008	PRENTICE - BRADLEY	\$100,000 - \$249,999
								LUSTILA ROAD TO CTH YY	
								REAL ESTATE/PAVEMENT REPLACEMENT	
								STATE 3R	NON-FEDERAL
2017	1580-29-70	02/14/17	303	LET	RESURF	7.690	USH 008	PRENTICE - BRADLEY	\$2,000,000 - \$2,999,999
								MILLER ROAD TO LUSTILA ROAD	
								CONST/RESURFACE	
								STATE 3R	NATIONAL HIGHWAY PER
2017	1581-14-70	02/14/17	303	LET	RESURF	6.210	USH 008	HAWKINS - PRENTICE	\$1,000,000 - \$1,999,999
								JUMP RIVER BRIDGE TO MILLER ROAD	
								CONST/RESURFACE	
								STATE 3R	NATIONAL HIGHWAY PER

**2015-2018 FINAL STIP Project Listing  
NC Region  
SHAWANO County**

Year	Project	Schd Dt	Pgm	Contract Type	Concept	Net Miles	HWY	Project Description WISDOT Program	Estimate Anticipated Funding
2015	6155-00-00	11/25/15	205	C/E	BRRPL	0.000	LOC STR	MEISNER ROAD - SCHERTZ LANE	\$100,000 - \$249,999
								S BR EMBARRASS RIVER BRDGE B58-0012	
								DESIGN/REPLACEMENT	
								LOCAL BRIDGES	SURFACE TRANS FLEX -
2015	6243-02-70	03/25/15	206	LFA	MISC	0.120	LOC STR	CTH VV - STH 47	\$250,000 - \$499,999
								CTH G & STH 47 INTERSECTION	
								CONST/INTERSECTION MOD/HSIP	
								SAFETY (REGULAR HSIP)	HWY SFE S-LU EXT
2016	9314-00-70	03/08/16	206	LET	RECST	2.030	LOC STR	STH 29 - STH 47	\$1,000,000 - \$1,999,999
								BALL PARK ROAD TO LEOPOLIS ROAD	
								CONST/RECONSTRUCT	
								STP RURAL	STP <5K POP - MAP 21
2018	6997-03-70	11/13/18	206	LET	RECST	0.190	LOC STR	C SHAWANO, EAST FIFTH STREET	\$750,000 - \$999,999
								WASHBURN STREET TO FAIRVIEW AVENUE	
								CONST/RECONSTRUCT	
								STP URBAN 5,000 - 20,000	STP 5-200K POP - MAP
2017	9180-23-52	04/25/17	303	R/R	RESURF	2.000	STH 022	C SHAWANO, GREEN BAY STREET	\$100,000 - \$249,999
								MAIN STREET TO CTH HHH	
								RAILROAD CROSSING/SIGNALS 697-734C	
								STATE 3R	NON-FEDERAL
2017	9180-23-53	04/25/17	303	R/R	RESURF	2.000	STH 022	C SHAWANO, GREEN BAY STREET	\$0 - \$99,999
								MAIN STREET TO CTH HHH	
								RAILROAD CROSSING/SURFACE 697-734C	
								STATE 3R	NON-FEDERAL
2017	9180-23-71	11/14/17	303	LET	RESURF	1.280	STH 022	C SHAWANO, S MAIN & E GREEN BAY STR	\$250,000 - \$499,999
								CTH B - ZINGLER & CTH HHH - CTH BE	
								CONST/RESURFACE	

**2015-2018 FINAL STIP Project Listing  
NC Region  
SHAWANO County**

Year	Project	Schd Dt	Pgm	Contract Type	Concept	Net Miles	HWY	Project Description WISDOT Program	Estimate Anticipated Funding
								STATE 3R	NATIONAL HIGHWAY PER
2017	9180-23-72	11/14/17	303	LET	RESURF	2.000	STH 022	C SHAWANO, GREEN BAY STREET	\$1,000,000 - \$1,999,999
								MAIN STREET TO CTH HHH	
								CONST/RESURFACE	
								STATE 3R	NATIONAL HIGHWAY PER
	1058-24-30		303	I/E	RDMTN	9.500	STH 029	SHAWANO - GREEN BAY	\$250,000 - \$499,999
								CTH F TO BROWN COUNTY LINE	
								DESIGN/PREVENTIVE MAINTENANCE	
								BACKBONE	NATIONAL HWY PERF PR
2015	1058-14-20	03/25/15	303	R/E	MISC	1.230	STH 029	WITTENBERG - SHAWANO	\$0 - \$99,999
								CTH Q TO CTH J	
								REAL ESTATE HARDSHIP	
								BACKBONE	NON-FEDERAL
2016	1058-21-70	04/12/16	303	LET	BRRPL	0.030	STH 029	WITTENBERG - SHAWANO	\$1,000,000 - \$1,999,999
								EMBARRASS RIVER BRIDGE B-58-0128	
								CONST/REPLACEMENT	
								BACKBONE	NON-FEDERAL
2017	1058-25-70	03/14/17	303	LET	MISC	0.720	STH 029	SHAWANO - GREEN BAY	\$3,000,000 - \$3,999,999
								STH 29 & STH 156 INTERSECTION	
								CONST/INTERSECTION MOD/HSIP	
								SAFETY (REGULAR HSIP)	HIGHWAY SAFETY IMP P
2015	6243-07-21	01/25/15	303	R/E	PVRPLA	1.520	STH 047	CITY OF SHAWANO, AIRPORT DRIVE	\$100,000 - \$249,999
								CTH B TO STH 22	
								REAL ESTATE/PAVEMENT REPL	
								STATE 3R	NON-FEDERAL
2016	6243-07-51	01/25/16	303	R/R	PVRPLA	1.520	STH 047	CITY OF SHAWANO, AIRPORT DRIVE	\$100,000 - \$249,999
								CTH B TO STH 22	

**2015-2018 FINAL STIP Project Listing  
NC Region  
SHAWANO County**

Year	Project	Schd Dt	Pgm	Contract Type	Concept	Net Miles	HWY	Project Description WISDOT Program	Estimate Anticipated Funding
								RAILROAD CROSSING/SURFACE 693-774L	
								STATE 3R	NATIONAL HIGHWAY PER
2016	6243-07-52	01/25/16	303	R/R	PVRPLA	1.520	STH 047	CITY OF SHAWANO, AIRPORT DRIVE	\$0 - \$99,999
								CTH B TO STH 22	
								RAILROAD CROSSING/SIGNALS 693-774L	
								STATE 3R	NATIONAL HIGHWAY PER
2017	6243-07-70	01/10/17	303	LET	PVRPLA	0.220	STH 047	CITY OF SHAWANO, AIRPORT DRIVE	\$100,000 - \$249,999
								STH 29 TO CTH B	
								CONST/PAVEMENT REPLACEMENT	
								STATE 3R	NATIONAL HIGHWAY PER
2017	6243-07-71	01/10/17	303	LET	PVRPLA	1.520	STH 047	CITY OF SHAWANO, AIRPORT DRIVE	\$1,000,000 - \$1,999,999
								CTH B TO STH 22	
								CONST/PAVEMENT REPLACEMENT	
								STATE 3R	NATIONAL HIGHWAY PER
2017	6243-08-50	03/25/17	303	R/R	RESURF	5.160	STH 047	SHAWANO - NEOPIT	\$100,000 - \$249,999
								SHAWANO CREEK TO MENOMINEE CO LINE	
								RAIL CROSSING/SIGNALS 697656X	
								STATE 3R	STP 5-200K POP - MAP
2017	6243-08-51	03/25/17	303	R/R	RESURF	5.160	STH 047	SHAWANO - NEOPIT	\$0 - \$99,999
								SHAWANO CREEK TO MENOMINEE CO LINE	
								RAIL CROSSING/SURFACE 697656X	
								STATE 3R	NON-FEDERAL
2017	6243-08-70	11/14/17	303	LET	RESURF	5.160	STH 047	SHAWANO - NEOPIT	\$2,000,000 - \$2,999,999
								SHAWANO CREEK TO MENOMINEE CO LINE	
								CONST/RESURFACE	
								STATE 3R	STP 5-200K POP - MAP
2015	6108-02-20	08/25/15	303	R/E	RDMTN	5.430	STH 153	ELDERON - USH 45	\$0 - \$99,999

**2015-2018 FINAL STIP Project Listing  
NC Region  
SHAWANO County**

Year	Project	Schd Dt	Pgm	Contract Type	Concept	Net Miles	HWY	Project Description WISDOT Program	Estimate Anticipated Funding
								MARATHON COUNTY LINE TO USH 45	
								REAL ESTATE/PREV MAINT	
								STATE 3R	NON-FEDERAL
2015	6580-11-20	07/25/15	303	R/E	RDMTN	3.990	STH 156	CLINTONVILLE - HOWARD	\$0 - \$99,999
								STH 55 TO STH 29	
								REAL EST/SHRM FUND APRVL 10/6/11	
								STATE 3R	NON-FEDERAL
2017	6580-11-60	03/14/17	303	LET	RDMTN	3.990	STH 156	CLINTONVILLE - HOWARD	\$750,000 - \$999,999
								STH 55 TO STH 29	
								CONST/SHRM STATE FUND APRVL 10/6/11	
								STATE 3R	NON-FEDERAL
2017	6580-12-70	01/10/17	303	LET	RESURF	4.000	STH 156	CLINTONVILLE - HOWARD	\$1,000,000 - \$1,999,999
								NAVARINO ROAD TO NICHOLS ROAD	
								CONST/RESURFACE	
								STATE 3R	STP <5K POP - MAP 21
2015	4758-58-10	03/25/15	305	MIS	TOPM	0.000	VAR HWY	SHAWANO CO PAVEMENT MARKING TMA'S	\$0 - \$99,999
								LOCATIONS ON STN PER ANNUAL PLAN	
								TRAFFIC/PAVEMENT MARKING	
								STATE HIGHWAY OPERATIONS PROGRAM	SURFACE TRANS FLEX M

**2015-2018 FINAL STIP Project Listing  
NC Region  
VILAS County**

Year	Project	Schd Dt	Pgm	Contract Type	Concept	Net Miles	HWY	Project Description WISDOT Program	Estimate Anticipated Funding
2017	9508-01-70	03/14/17	206	LET	PVRPLA	3.000	LOC STR	USH 51 - CTH N	\$1,000,000 - \$1,999,999
								TOWN OF ARBOR VITAE	
								CONST/PAVEMENT REPLACEMENT	
								STP RURAL	STP <5K POP - MAP 21
2017	1601-13-60	09/12/17	303	LET	RDMTN	0.640	USH 045	EAGLE RIVER - LAND O LAKES	\$0 - \$99,999
								CULVERT REPLACEMENT C-63-9709	
								CONST/RDMTN/CULVERT	
								STATE 3R	NON-FEDERAL
2018	1601-14-72	08/14/18	303	LET	RESURF	2.920	USH 045	MONICO - EAGLE RIVER	\$1,000,000 - \$1,999,999
								STH 70 WEST TO CHAIN O LAKES ROAD	
								CONST/RESURFACE	
								STATE 3R	NATIONAL HIGHWAY PER
2018	1601-14-73	08/14/18	303	LET	RESURF	1.420	USH 045	MONICO - EAGLE RIVER	\$750,000 - \$999,999
								STH 70 EAST TO STH 70 WEST	
								CONST/RESURFACE	
								STATE 3R	NATIONAL HIGHWAY PER
	1170-20-30		303	I/E	RDMTN	15.720	USH 051	MINOCQUA - MANITOWISH	\$500,000 - \$749,999
								CTH M TO CTH W	
								DESIGN/PREVENTIVE MAINTENANCE	
								STATE 3R	NATIONAL HIGHWAY PER
2015	1170-19-21	06/25/15	303	R/E	RECST	1.840	USH 051	MINOCQUA - MANITOWISH	\$500,000 - \$749,999
								3RD AVE TO N JCT STH 70	
								REAL ESTATE/RECONSTRUCT	
								STATE 3R	NON-FEDERAL
2017	1170-19-70	12/12/17	303	LET	RECST	1.840	USH 051	MINOCQUA - MANITOWISH	\$6,000,000 - \$6,999,999
								3RD AVE TO N JCT STH 70	
								CONST/RECONSTRUCT	

**2015-2018 FINAL STIP Project Listing  
NC Region  
VILAS County**

<b>Year</b>	<b>Project</b>	<b>Schd Dt</b>	<b>Pgm</b>	<b>Contract Type</b>	<b>Concept</b>	<b>Net Miles</b>	<b>HWY</b>	<b>Project Description WISDOT Program</b>	<b>Estimate Anticipated Funding</b>
								STATE 3R	NATIONAL HIGHWAY PER
2018	1170-22-60	12/11/18	303	LET	BRSHRM	0.040	USH 051	MINOCQUA - MANITOWISH	\$100,000 - \$249,999
								MANITOWISH RIVER BRIDGE, B-63-0003	
								CONST/BRIDGE SHRM	
								SHR BRIDGES	NON-FEDERAL



**2015-2018 FINAL STIP Project Listing  
NC Region  
WAUPACA County**

Year	Project	Schd Dt	Pgm	Contract Type	Concept	Net Miles	HWY	Project Description WISDOT Program	Estimate Anticipated Funding
2015	6843-00-72	09/08/15	303	LET	MISC	0.000	CTH A	WAUSHARA CO LINE - WAUPACA	\$500,000 - \$749,999
								WAUPACA COUNTY SALT SHED	
								CONSTR/MISC	
								BACKBONE	NON-FEDERAL
2015	6832-10-00	11/25/15	206	C/E	PVRPLA	3.620	LOC STR	STH 49 - OGDENSBURG	\$100,000 - \$249,999
								STH 49 TO DRATH ROAD	
								DESIGN/PAVEMENT REPLACEMENT	
								STP RURAL	STP <5K POP - MAP 21
2015	6844-00-70	04/14/15	206	LET	MISC	0.029	LOC STR	WAUSHARA COUNTY LINE - WAUPACA	\$0 - \$99,999
								LIND CENTER ROAD INTERSECTION	
								CONST/HSIP	
								SAFETY (REGULAR HSIP)	HWY SFE S-LU EXT
2015	6844-00-71	04/14/15	206	LET	PVRPLA	6.120	LOC STR	WAUSHARA COUNTY LINE - WAUPACA	\$3,000,000 - \$3,999,999
								WAUSHARA LINE - HIGH POINT RIDGE RD	
								CONST/RESURFACE	
								STP RURAL	STP 5-200K POP MAP-2
2015	6902-00-00	11/25/15	205	C/E	BRRPL	0.000	LOC STR	T LIND, SHADOW ROAD	\$0 - \$99,999
								CRYSTAL RIVER BRIDGE P-68-0104	
								DESIGN/REPLACEMENT	
								LOCAL BRIDGES	STP OFF-SYSTEM BRIDG
2015	6902-01-00	11/25/15	205	C/E	BRRPL	0.000	LOC STR	T LIND, HATTON ROAD	\$0 - \$99,999
								HATTON CREEK BRIDGE P-68-0102	
								DESIGN/REPLACEMENT	
								LOCAL BRIDGES	STP OFF-SYSTEM BRIDG
2016	6882-01-70	03/08/16	205	LET	BRRPL	0.040	LOC STR	CTH C - MUD LAKE ROAD	\$500,000 - \$749,999
								N BR LITTLE WOLF RVR BRDGE P68-50	
								CONST/REPLACEMENT	

**2015-2018 FINAL STIP Project Listing  
NC Region  
WAUPACA County**

Year	Project	Schd Dt	Pgm	Contract Type	Concept	Net Miles	HWY	Project Description WISDOT Program	Estimate Anticipated Funding
								LOCAL BRIDGES	STP OFF-SYSTEM BRIDG
2017	6844-14-70	11/14/17	205	LET	BRRPL	0.000	LOC STR	EVANS STREET - SHADOW LAKE ROAD	\$500,000 - \$749,999
								CRYSTAL RIVER ARCH BRIDGE P-68-0717	
								CONST/REPLACEMENT	
								LOCAL BRIDGES	STP 5-200K POP - MAP
2018	6902-00-70	01/09/18	205	LET	BRRPL	0.000	LOC STR	T LIND, SHADOW ROAD	\$250,000 - \$499,999
								CRYSTAL RIVER BRIDGE P-68-0104	
								CONST/REPLACEMENT	
								LOCAL BRIDGES	STP OFF-SYSTEM BRIDG
2018	6902-01-70	01/09/18	205	LET	BRRPL	0.000	LOC STR	T LIND, HATTON ROAD	\$250,000 - \$499,999
								HATTON CREEK BRIDGE P-68-0102	
								CONST/REPLACEMENT	
								LOCAL BRIDGES	STP OFF-SYSTEM BRIDG
	6220-02-00		303	I/E	RECOND	3.500	STH 022	WAUPACA - CLINTONVILLE	\$100,000 - \$249,999
								STH 54 TO S JCT CTH B	
								DESIGN	
								STATE 3R	STP <5K POP - MAP 21
2016	6250-01-40	02/25/16	303	UTL	RECST	0.030	STH 022	C CLINTONVILLE, MAIN STREET	\$0 - \$99,999
								13TH STREET TO STH 156	
								CONST/RECON 6250-01-78 FRONTIER	
								STATE 3R	NON-FEDERAL
2016	6250-01-46	02/25/16	303	UTL	RECST	0.110	STH 022	C CLINTONVILLE, MAIN STREET	\$0 - \$99,999
								13TH STREET TO STH 156	
								CONST/RECON 6250-01-78 QUEST	
								STATE 3R	NON-FEDERAL
2016	6250-01-78	08/09/16	303	LET	RECST	0.808	STH 022	C CLINTONVILLE, MAIN STREET	\$3,000,000 - \$3,999,999
								13TH STREET TO STH 156	

**2015-2018 FINAL STIP Project Listing  
NC Region  
WAUPACA County**

Year	Project	Schd Dt	Pgm	Contract Type	Concept	Net Miles	HWY	Project Description WISDOT Program	Estimate Anticipated Funding
								RECONSTRUCTION	
								STATE 3R	STP 5-200K POP - MAP
2016	6250-01-79	08/09/16	303	LET	RECST	0.830	STH 022	C CLINTONVILLE, MAIN STREET	\$500,000 - \$749,999
								13TH STREET TO STH 156	
								LOCAL UTILITY	
								STATE 3R	NON-FEDERAL
	6420-00-00		303	I/E	RECOND	7.890	STH 049	WAUPACA - NORTHLAND	\$250,000 - \$499,999
								NORTH ST TO DEPOT ST	
								DESIGN	
								STATE 3R	STP <5K POP - MAP 21
2017	6270-00-63	03/14/17	303	LET	RDMTN	4.370	STH 049	WAUPACA - NORTHLAND	\$1,000,000 - \$1,999,999
								DEPOT STREET TO S JCT STH 161	
								CONST/SHRM STATE FUND APRVL 10/6/11	
								STATE 3R	NON-FEDERAL
2018	6270-00-64	09/11/18	303	LET	RDMTN	5.550	STH 049	WAUPACA - NORTHLAND	\$1,000,000 - \$1,999,999
								PETERSON RD TO CEDAR ROAD	
								CONST/SHRM STATE FUND APRVL 10/6/11	
								STATE 3R	NON-FEDERAL
2018	6270-00-74	07/10/18	303	LET	BRRPL	0.040	STH 049	V IOLA, MAIN STREET	\$500,000 - \$749,999
								S BR LITTLE WOLF, B-68-29	
								DESIGN/BR REPLACEMENT/MASONRY ARCH	
								SHR BRIDGES	NON-FEDERAL
	6991-00-30		303	I/E	RDMTN	4.650	STH 054	PLOVER - WAUPACA	\$0 - \$99,999
								PORTAGE CO LINE TO FOXFIRE DRIVE	
								DESIGN/PREVENTATIVE MAINTENANCE	
								STATE 3R	STP <200,000 POPULAT
2016	6220-04-75	05/10/16	303	LET	RECOND	5.390	STH 054	WAUPACA - NEW LONDON	\$2,000,000 - \$2,999,999

**2015-2018 FINAL STIP Project Listing  
NC Region  
WAUPACA County**

Year	Project	Schd Dt	Pgm	Contract Type	Concept	Net Miles	HWY	Project Description WISDOT Program	Estimate Anticipated Funding
								ROYALTON OVERHEAD TO JEANNE STREET	
								CONST/RECOND	
								STATE 3R	STP <200,000 POPULAT
2018	6220-03-74	11/13/18	303	LET	RESURF	4.420	STH 054	WAUPACA - NEW LONDON	\$1,000,000 - \$1,999,999
								E JCT STH 22 TO ROYALTON OVERHEAD	
								CONST/RESURFACE	
								STATE 3R	STP <200,000 POPULAT
	1009-42-10		303	I/E	BRRPL	0.130	STH 110	REGIONWIDE CULVERT REPLACEMNT	\$0 - \$99,999
								LOCATIONS ON STN PER ANNUAL PLAN	
								DESIGN/REPLACEMENT	
								SHR BRIDGES	NON-FEDERAL
	6590-01-02		303	I/E	RESURF	5.540	STH 110	FREMONT - MARION	\$100,000 - \$249,999
								USH 10 TO S JCT STH 22	
								DESIGN/RESURFACE	
								STATE 3R	STP <5K POP - MAP 21
	6590-02-02		303	I/E	RESURF	13.370	STH 110	FREMONT - MARION	\$500,000 - \$749,999
								STH 161 TO USH 45	
								DESIGN/RESURFACE	
								STATE 3R	STP <5K POP - MAP 21
2018	1009-42-70	12/11/18	303	LET	BRRPL	0.130	STH 110	REGIONWIDE CULVERT REPLACEMNT	\$500,000 - \$749,999
								LOCATIONS ON STN PER ANNUAL PLAN	
								CONSTR/CULVERT REPLACEMENT	
								SHR BRIDGES	NON-FEDERAL
	1510-02-30		303	I/E	RDMTN	0.000	USH 010	WAUPACA - APPLETON	\$250,000 - \$499,999
								APPLE TREE LANE TO OLD STH 49	
								P/E, PREVENTATIVE MAINTENANCE	
								BACKBONE	NON-FEDERAL

**2015-2018 FINAL STIP Project Listing  
NC Region  
WAUPACA County**

<b>Year</b>	<b>Project</b>	<b>Schd Dt</b>	<b>Pgm</b>	<b>Contract Type</b>	<b>Concept</b>	<b>Net Miles</b>	<b>HWY</b>	<b>Project Description WISDOT Program</b>	<b>Estimate Anticipated Funding</b>
	1600-15-00		303	I/E	RESURF	8.030	USH 045	CLINTONVILLE - WITTENBERG	\$250,000 - \$499,999
								CTH C TO GOLLNOW ROAD	
								DESIGN/RESURFACE	
								STATE 3R	NATIONAL HIGHWAY PER
2015	1009-42-64	04/14/15	303	LET	BRSHRM	0.000	USH 045	COUNTY WIDE DECK SEALING ON STN	\$100,000 - \$249,999
								PROTECTIVE SURF/HSIP SKID RESISTANT	
								CONSTR/SHRM/HSIP	
								SAFETY (REGULAR HSIP)	HWY SFE S-LU EXT

**2015-2018 FINAL STIP Project Listing  
NC Region  
WAUSHARA County**

Year	Project	Schd Dt	Pgm	Contract Type	Concept	Net Miles	HWY	Project Description WISDOT Program	Estimate Anticipated Funding
	1160-00-08		303	I/E	PVRPLA	0.800	IH 039	PACKWAUKEE - PLAINFIELD	\$100,000 - \$249,999
								CTHE/J & STH 73 INTERCHANGES	
								DESIGN/PAVEMENT REPLACEMENT	
								BACKBONE	STP <5K POP - MAP 21
	1166-05-07		303	I/E	RESURF	0.000	IH 039	PACKWAUKEE - COLOMA	\$500,000 - \$749,999
								CTH Z TO CTH O	
								P/E, RESURFACE	
								BACKBONE	NATIONAL HIGHWAY PER
	1166-07-09		303	I/E	RESURF	0.000	IH 039	PACKWAUKEE - COLOMA	\$250,000 - \$499,999
								STH 21 TO CTH O	
								RESURFACE	
								BACKBONE	NATIONAL HIGHWAY PER
2015	1166-07-90	01/25/15	303	SFA	BRRHB	0.420	IH 039	COLOMA - PLAINFIELD	\$0 - \$99,999
								STH 21 BRIDGE REHAB, B-69-20	
								TRAFFIC MTGN 1166-06-62/07-64/84	
								BACKBONE	NON-FEDERAL
2016	1166-06-64	09/13/16	303	LET	BRSHRM	2.320	IH 039	COLOMA - PLAINFIELD	\$750,000 - \$999,999
								B-69-13, 15, 16, 22, 23	
								PREVENTATIVE MAINTENANCE	
								BACKBONE	NATIONAL HIGHWAY PER
2015	6862-01-70	12/08/15	205	LET	BRRHB	0.190	LOC STR	EAST WAUSHARA STREET - CTH X	\$1,000,000 - \$1,999,999
								FOX RIVER BRIDGE B-69-0003	
								CONST/BRIDGE REHAB	
								LOCAL BRIDGES	STP OFF-SYSTEM BRIDG
2015	6910-00-70	03/10/15	206	LET	PVRPLA	1.980	LOC STR	CTH W - PINE RIVER	\$500,000 - \$749,999
								CTH W TO CTH E	
								CONST/PVRPLA	

**2015-2018 FINAL STIP Project Listing  
NC Region  
WAUSHARA County**

Year	Project	Schd Dt	Pgm	Contract Type	Concept	Net Miles	HWY	Project Description WISDOT Program	Estimate Anticipated Funding
								STP RURAL	STP <5K POP MAP-21 E
2015	6986-01-00	11/25/15	206	C/E	RESURF	4.500	LOC STR	STH 73 - CTH Z	\$100,000 - \$249,999
								STH 73 TO CTH Z	
								DESIGN/RESURFACE	
								STP RURAL	STP <5K POP - MAP 21
2017	6986-01-70	12/12/17	206	LET	RESURF	4.500	LOC STR	STH 73 - CTH Z	\$750,000 - \$999,999
								STH 73 TO CTH Z	
								CONST/RESURFACE	
								STP RURAL	STP <5K POP - MAP 21
2016	6170-00-72	04/25/16	303	MIS	RDMTN	0.750	STH 021	COLOMA - REDGRANITE	\$0 - \$99,999
								WHITE RIVER CULVERT, B-69-0048	
								CONSTR/DNR RESTORATION	
								STATE 3R	A/C - SURFACE TRANS
2017	6170-00-70	01/10/17	303	LET	RESURF	12.990	STH 021	COLOMA - REDGRANITE	\$3,000,000 - \$3,999,999
								I39 TO STH 22	
								CONST/RESURFACE	
								STATE 3R	NATIONAL HIGHWAY PER
2015	4769-58-10	03/25/15	305	MIS	TOPM	0.000	VAR HWY	WAUSHARA CO PAVEMENT MARKING TMA'S	\$100,000 - \$249,999
								LOCATIONS ON STN PER ANNUAL PLAN	
								TRAFFIC/PAVEMENT MARKING	
								STATE HIGHWAY OPERATIONS PROGRAM	SURFACE TRANS FLEX M

**2015-2018 FINAL STIP Project Listing  
NC Region  
WOOD County**

Year	Project	Schd Dt	Pgm	Contract Type	Concept	Net Miles	HWY	Project Description WISDOT Program	Estimate Anticipated Funding
2015	6954-04-50	05/25/15	207	MIS	MISC	0.000		VARIOUS VILLAGE RD CRSSING CLOSURES	\$0 - \$99,999
								VILLAGE OF AUBURNDALE	
								X-ING CLOSURE INCENTIVE PAYMENT	
								SAFETY - RAILROAD, ELIMINATION OF HAZARDS	RAIL HWY CROSS HAZ E
2016	6350-07-88	03/08/16	302	LET	RECST	0.654		MARSHFIELD - STEVENS POINT	\$1,000,000 - \$1,999,999
								CTH P REALIGNMENT, V OF AUBURNDALE	
								JT LET/CTH P REALIGNMENT	
								MAJORS	NATIONAL HIGHWAY PER
2015	6995-10-70	06/25/15	290	LLC	MISC	2.500	LOC STR	WILDWOOD-MCMILLAN CONNECTOR TRAIL	\$750,000 - \$999,999
								17TH ST SOUTH TO MCMILLAN ST	
								BFPF CONSTRUCTION	
								BICYCLE AND PEDESTRIAN FACILITIES	STP ENHANCEMENT
2015	6999-06-78	08/11/15	206	LET	MISC	0.000	LOC STR	C WI RAPIDS, 8TH & CHESTNUT STREETS	\$100,000 - \$249,999
								INTERSECTION MODIFICATION	
								CONST/HSIP	
								SAFETY (REGULAR HSIP)	HWY SFE S-LU EXT
2015	6999-07-88	05/12/15	206	LET	MISC	0.000	LOC STR	C WI RAPIDS, 8TH & EAST GRAND AVE	\$250,000 - \$499,999
								INTERSECTION MODIFICATION	
								CONST/HSIP	
								SAFETY (REGULAR HSIP)	HWY SFE S-LU EXT
2016	6995-11-01	06/25/16	206	C/E	RECST	0.400	LOC STR	C MARSHFIELD, EAST 29TH STREET	\$0 - \$99,999
								HUME AVENUE TO VETERANS PARKWAY	
								DESIGN OVERSIGHT/RECONSTRUCT	
								STP URBAN 5,000 - 20,000	NON-FEDERAL
2016	7391-02-70	03/08/16	205	LET	BRRPL	0.000	LOC STR	USH 10 - MACARTHUR DRIVE	\$500,000 - \$749,999
								BR YELLOW RIVER BRIDGE P-71-0939	
								CONST/REPLACEMENT	



**2015-2018 FINAL STIP Project Listing  
NC Region  
WOOD County**

Year	Project	Schd Dt	Pgm	Contract Type	Concept	Net Miles	HWY	Project Description WISDOT Program	Estimate Anticipated Funding
								LOCAL BRIDGES	STP OFF-SYSTEM BRIDG
2017	6995-11-71	11/14/17	206	LET	RECST	0.400	LOC STR	C MARSHFIELD, EAST 29TH STREET	\$750,000 - \$999,999
								HUME AVENUE TO VETERANS PARKWAY	
								CONST/RECONSTRUCT	
								STP URBAN 5,000 - 20,000	STP 5-200K POP - MAP
2018	6999-04-88	01/09/18	206	LET	RECOND	0.530	LOC STR	C NEKOOSA, POINT BASSE AVENUE	\$500,000 - \$749,999
								CITY LIMITS TO HILLCREST LANE	
								CONST/RECONDITION	
								STP URBAN 20,000 - 50,000	STP 5-200K POP - MAP
2018	6999-07-89	12/11/18	206	LET	RECST	0.410	LOC STR	C WISCONSIN RAPIDS, E GRAND AVENUE	\$4,000,000 - \$4,999,999
								3RD STREET TO 8TH STREET	
								CONST/RECONSTRUCT	
								STP URBAN 20,000 - 50,000	STP 5-200K POP - MAP
2015	6950-03-40	04/25/15	303	UTL	RECST	0.680	STH 054	DEXTERVILLE - PORT EDWARDS	\$0 - \$99,999
								STH 54 RELOCATION AT CTH D	
								UTL/RCSTR PC 52 WP&L 6950-03-75	
								STATE 3R	NON-FEDERAL
2015	6950-03-73	09/08/15	303	LET	RECST	0.795	STH 054	DEXTERVILLE - PORT EDWARDS	\$1,000,000 - \$1,999,999
								LONESOME ROAD TO SMITH LANE	
								CONSTR	
								STATE 3R	STP <200,000 POPULAT
2015	6950-03-75	09/08/15	303	LET	RECST	1.402	STH 054	DEXTERVILLE - PORT EDWARDS	\$2,000,000 - \$2,999,999
								STH 54 RELOCATION AT CTH D	
								RECST	
								STATE 3R	STP <200,000 POPULAT
2015	6999-03-20	09/25/15	303	R/E	RECOND	0.530	STH 054	C WISCONSIN RAPIDS, SECOND AVE SO	\$100,000 - \$249,999
								GAYNOR AVENUE TO STH 13	

**2015-2018 FINAL STIP Project Listing  
NC Region  
WOOD County**

Year	Project	Sch Dt	Pgm	Contract Type	Concept	Net Miles	HWY	Project Description WISDOT Program	Estimate Anticipated Funding
								REAL ESTATE/RECONDITION	
								STATE 3R	NON-FEDERAL
2018	6999-03-70	01/09/18	303	LET	RECOND	0.530	STH 054	C WISCONSIN RAPIDS, SECOND AVE SO	\$250,000 - \$499,999
								GAYNOR AVENUE TO STH 13	
								CONSTR/RECONDITION	
								STATE 3R	NON-FEDERAL
2016	6380-06-25	05/25/16	303	R/E	RESURF	0.490	STH 097	C MARSHFIELD, CENTRAL AVENUE	\$0 - \$99,999
								ARNOLD STREET TO HARRISON STREET	
								REAL ESTATE/RESURFACE	
								STATE 3R	NON-FEDERAL
2015	6350-07-47	02/25/15	302	UTL	RECOND	1.180	USH 010	MARSHFIELD - STEVENS POINT	\$0 - \$99,999
								CN RR - CTH F, VILL OF AUBURNDALE	
								UTL/ JT LET 6350-07-77	
								MAJORS	NON-FEDERAL
2016	6350-01-62	03/08/16	302	LET	BRSHRM	0.340	USH 010	MARSHFIELD - JUNCTION CITY	\$250,000 - \$499,999
								WCL RR BRIDGE B-71-0039	
								PREVENTATIVE MAINTENANCE, 06/17/08	
								MAJORS	NATIONAL HIGHWAY PER
2016	6350-07-77	03/08/16	302	LET	RECOND	1.285	USH 010	MARSHFIELD - STEVENS POINT	\$4,000,000 - \$4,999,999
								CN RR - CTH F, VILL OF AUBURNDALE	
								JT LET	
								MAJORS	RL HWY CROSS HAZ ELI
2016	6350-07-87	03/08/16	302	LET	RECOND	0.000	USH 010	MARSHFIELD - STEVENS POINT	\$0 - \$99,999
								CN RR - CTH F, VILL OF AUBURNDALE	
								JT LET/LOCAL UTILITY MOVES	
								MAJORS	NON-FEDERAL

# **Northwest Region Projects**

**2015-2018 FINAL STIP Project Listing  
NW Region  
ASHLAND County**

Year	Project	Schd Dt	Pgm	Contract Type	Concept	Net Miles	HWY	Project Description WISDOT Program	Estimate Anticipated Funding
2015	9953-00-01	07/25/15	205	C/E	BRELIM	0.018	LOC STR	T JACOBS, FISHBACH ROAD	\$0 - \$99,999
								E FORK CHIPPEWA RIV BRIDGE P020061	
								DESIGN/BRIDGE ELIMINATION	
								LOCAL BRIDGES	STP OFF-SYSTEM BRIDG
2015	9956-00-00	07/25/15	205	C/E	BRRPL	0.047	LOC STR	T PEEKSVILLE, SINKHOLE ROAD	\$0 - \$99,999
								E FORK CHIPPEWA RIV BRIDGE P020063	
								DESIGN/BRRPL	
								LOCAL BRIDGES	STP OFF-SYSTEM BRIDG
2017	9953-00-71	01/10/17	205	LET	BRELIM	0.018	LOC STR	T JACOBS, FISHBACH ROAD	\$0 - \$99,999
								E FORK CHIPPEWA RIVER BRIDGE	
								CONST/BRIDGE ELIMINATION	
								LOCAL BRIDGES	STP OFF-SYSTEM BRIDG
2017	9956-00-70	11/14/17	205	LET	BRRPL	0.047	LOC STR	T PEEKSVILLE, SINKHOLE ROAD	\$250,000 - \$499,999
								E FORK CHIPPEWA RIV BRIDGE B020066	
								CONST/BRRPL	
								LOCAL BRIDGES	STP OFF-SYSTEM BRIDG
2015	1610-00-25	08/25/15	303	R/E	MISC	0.030	STH 013	MELLEN - ASHLAND	\$0 - \$99,999
								SILVER CREEK CULVERT C-02-1458	
								REAL ESTATE ACQ/CULVERT REPLACEMENT	
								STATE 3R	NON-FEDERAL
2015	1610-08-27	08/25/15	303	R/E	MISC	17.690	STH 013	MELLEN - ASHLAND	\$0 - \$99,999
								GOLF COURSE RD TO BUTTERSWORTH RD	
								REAL ESTATE/MISC/CLVRT REHAB/RPLMNT	
								STATE 3R	NON-FEDERAL
2017	1610-00-75	03/14/17	303	LET	MISC	0.030	STH 013	MELLEN - ASHLAND	\$3,000,000 - \$3,999,999
								SILVER CREEK CULVERT C-02-1458	
								CONSTRUCTION/CULVERT REPLACEMENT	

**2015-2018 FINAL STIP Project Listing  
NW Region  
ASHLAND County**

Year	Project	Schd Dt	Pgm	Contract Type	Concept	Net Miles	HWY	Project Description WISDOT Program	Estimate Anticipated Funding
								STATE 3R	STP ANY AREAS
2017	1610-08-72	09/12/17	303	LET	RESURF	7.410	STH 013	MELLEN - ASHLAND	\$3,000,000 - \$3,999,999
								900 FT S STH 112 TO BUTTERWORTH RD	
								CONSTRUCTION/RESURFACING	
								STATE 3R	STP <200,000 POPULAT
2017	1610-08-73	09/12/17	303	LET	RESURF	10.280	STH 013	MELLEN - ASHLAND	\$4,000,000 - \$4,999,999
								GOLF COURSE RD TO 900 FT S STH 112	
								CONSTRUCTION/RESURFACING	
								STATE 3R	STP <200,000 POPULAT
2017	1610-08-77	03/14/17	303	LET	MISC	17.690	STH 013	MELLEN - ASHLAND	\$4,000,000 - \$4,999,999
								GOLF COURSE RD TO BUTTERS WORTH RD	
								CONSTR/MISC/CLVRT REHAB/REPLACEMENT	
								STATE 3R	NON-FEDERAL
	8727-01-30		303	I/E	BRSHRM	0.050	STH 112	MARENGO - ASHLAND	\$0 - \$99,999
								WHITE RIVER BRIDGE B-02-0414	
								DESIGN/BRSHRM/JOINT RPL/PLYMR OVRLY	
								SHR BRIDGES	NON-FEDERAL
2015	8727-06-70	07/14/15	303	LET	BRRHB	0.040	STH 112	MARENGO - ASHLAND	\$100,000 - \$249,999
								ANDERSON CREEK BRIDGE B-02-0004	
								CONSTRUCTION/BRIDGE REHABILITATION	
								SHR BRIDGES	STP ANY AREAS
2015	8731-05-70	07/25/15	303	JTP	MISC	1.480	STH 137	C ASHLAND, 6TH STREET WEST	\$3,000,000 - \$3,999,999
								STH 112 TO STH 13	
								JT AGRMNT/CONNECTING HWY CHANGE 271	
								STATE 3R	NON-FEDERAL
2015	9929-00-67	05/12/15	303	LET	RDMTN	10.290	STH 169	MELLEN - USH 2	\$250,000 - \$499,999
								STH 13 TO EAST COUNTY LINE	

**2015-2018 FINAL STIP Project Listing  
NW Region  
ASHLAND County**

<b>Year</b>	<b>Project</b>	<b>Schd Dt</b>	<b>Pgm</b>	<b>Contract Type</b>	<b>Concept</b>	<b>Net Miles</b>	<b>HWY</b>	<b>Project Description WISDOT Program</b>	<b>Estimate Anticipated Funding</b>
								CONSTRUCTION/RDMTN-CHIPSEAL	
								STATE 3R	NON-FEDERAL
	1180-08-03		303	I/E	PVRPLA	2.300	USH 002	C ASHLAND, LAKE SHORE DRIVE	\$500,000 - \$749,999
								STUNTZ AVENUE TO 36TH AVENUE	
								DESIGN/PAVEMENT REPLACEMENT	
								STATE 3R	STP <200,000 POPULAT

**2015-2018 FINAL STIP Project Listing  
NW Region  
BARRON County**

Year	Project	Schd Dt	Pgm	Contract Type	Concept	Net Miles	HWY	Project Description WISDOT Program	Estimate Anticipated Funding
2015	8837-00-20	01/25/15	206	R/E	RECST	5.700	LOC STR	DALLAS - CHETEK	\$250,000 - \$499,999
								21-1/4 STREET TO CTH AA	
								REAL ESTATE ACQUISITION/RECST	
								STP RURAL	STP <5K POP - MAP 21
2015	8837-00-40	01/25/15	206	UTL	RECST	5.700	LOC STR	DALLAS - CHETEK	\$250,000 - \$499,999
								21-1/4 STREET TO CTH AA	
								CONST/UTILITY	
								STP RURAL	STP <5K POP - MAP 21
2015	8997-00-22	06/09/15	206	LET	MISC	0.000	LOC STR	C RICE LAKE, WISCONSIN AVENUE	\$250,000 - \$499,999
								ALLEN STREET INTERSECTION	
								CONST/SAFETY/TRAFFIC SIGNALS	
								SAFETY (REGULAR HSIP)	HWY SFE S-LU EXT
2015	8997-00-34	05/25/15	290	LLC	RECST	0.000	LOC STR	C RICE LAKE, CEDAR SIDE TRAIL,NO.3	\$750,000 - \$999,999
								COLEMAN STREET TO MAIN STREET	
								CONST/TE/BIKE & PED FACILITIES	
								BICYCLE AND PEDESTRIAN FACILITIES	STP-ENHANCEMENT S-LU
2015	8997-00-39	02/25/15	205	C/E	BRRHB	0.052	LOC STR	C RICE LAKE, SOUTH MAIN STREET	\$250,000 - \$499,999
								RED CEDAR RIVER BRIDGE B030002	
								DESIGN/BRRHB	
								LOCAL BRIDGES	STP 5-200K POP - MAP
2016	8319-08-71	03/08/16	205	LET	BRRPL	0.000	LOC STR	T CUMBERLAND, 7TH STREET	\$250,000 - \$499,999
								JOHNSON CREEK BRIDGE B030190	
								CONSTRUCTION/BRIDGE REPLACEMENT	
								LOCAL BRIDGES	NON-FEDERAL
2016	8334-00-70	01/12/16	206	LET	RECST	0.000	LOC STR	T TURTLE LAKE, 1/2 STREET	\$250,000 - \$499,999
								10 1/2 AVE TO NORTH TOWN LINE	
								CONST/RECST/EARMARK DEMO WI157	

**2015-2018 FINAL STIP Project Listing  
NW Region  
BARRON County**

Year	Project	Schd Dt	Pgm	Contract Type	Concept	Net Miles	HWY	Project Description WISDOT Program	Estimate Anticipated Funding
								STP RURAL	SUR TRANS S129
2016	8837-00-70	03/08/16	206	LET	RECST	5.700	LOC STR	DALLAS - CHETEK	\$6,000,000 - \$6,999,999
								21-1/4 STREET TO CTH AA	
								CONST/RECST	
								STP RURAL	STP <5K POP - MAP 21
2016	8997-00-37	07/25/16	206	C/E	RECSTE	0.750	LOC STR	C RICE LAKE, KERN AVENUE	\$250,000 - \$499,999
								MAIN ST TO E SOUTH ST	
								DESIGN/RECSTE	
								STP URBAN 5,000 - 20,000	STP 5-200K POP - MAP
2017	8817-00-70	11/14/17	205	LET	BRRPL	0.046	LOC STR	CTH C - STH 48	\$250,000 - \$499,999
								SPRING CREEK BRIDGE B030200	
								CONST/BRRPL	
								LOCAL BRIDGES	STP OFF-SYSTEM BRIDG
2017	8833-00-70	11/14/17	205	LET	BRRPL	0.046	LOC STR	DALLAS - CHETEK	\$250,000 - \$499,999
								SIOUX CREEK BRIDGE B030201	
								CONST/BRRPL	
								LOCAL BRIDGES	STP <5K POP - MAP 21
2017	8997-00-36	11/14/17	206	LET	RECST	0.480	LOC STR	C RICE LAKE, EAST SOUTH STREET	\$750,000 - \$999,999
								MAIN ST TO KERN AVENUE	
								CONST/RECST	
								STP URBAN 5,000 - 20,000	STP 5-200K POP - MAP
2017	8997-00-40	12/12/17	205	LET	BRRHB	0.052	LOC STR	C RICE LAKE, SOUTH MAIN STREET	\$3,000,000 - \$3,999,999
								RED CEDAR RIVER BRIDGE B030002	
								CONST/BRRHB	
								LOCAL BRIDGES	STP 5-200K POP - MAP
2018	8997-00-38	03/13/18	206	LET	RECSTE	0.750	LOC STR	C RICE LAKE, KERN AVENUE	\$3,000,000 - \$3,999,999
								MAIN ST TO E SOUTH ST	



**2015-2018 FINAL STIP Project Listing  
NW Region  
BARRON County**

Year	Project	Schd Dt	Pgm	Contract Type	Concept	Net Miles	HWY	Project Description WISDOT Program	Estimate Anticipated Funding
								CONST/RECSTE	
								STP URBAN 5,000 - 20,000	STP 5-200K POP - MAP
	8824-09-00		303	I/E	RESURF	6.010	STH 025	BARRON - STH 48	\$100,000 - \$249,999
								15TH AVENUE TO STH 48	
								DESIGN/RESURFACING	
								STATE 3R	STP ANY AREAS
2015	8090-03-60	02/25/15	303	LFA	RDMTN	3.170	STH 025	RIDGELAND - BARRON	\$100,000 - \$249,999
								SOUTH COUNTY LINE TO 3RD AVENUE	
								CONSTR/ROAD MAINTENANCE/CHIP SEAL	
								STATE 3R	NON-FEDERAL
2017	8090-03-75	12/12/17	303	LET	BRRHB	0.040	STH 025	RIDGELAND - BARRON	\$250,000 - \$499,999
								LOWER PINE CREEK BRIDGE B-03-0070	
								CONSTRUCTION/BRRHB/DECK OVERLAY	
								SHR BRIDGES	STP ANY AREAS
2017	8090-03-76	12/12/17	303	LET	BRRHB	0.040	STH 025	RIDGELAND - BARRON	\$250,000 - \$499,999
								UPPER PINE CREEK BRIDGE B-03-0069	
								CONSTR/BRRHB/PCC OVRLY/RAIL RPLMNT	
								SHR BRIDGES	NON-FEDERAL
	8120-00-02		303	I/E	RECST	0.040	STH 048	C RICE LAKE, WEST KNAPP STREET	\$0 - \$99,999
								WEST AVENUE INTERSECTION	
								DESIGN/INTERSECTION RECONSTRUCTION	
								STATE 3R	NON-FEDERAL
	8120-02-06		303	I/E	RESURF	9.120	STH 048	MCKINLEY - RICE LAKE	\$100,000 - \$249,999
								USH 63 TO STH 25	
								DESIGN/RESURFACING	
								STATE 3R	STP ANY AREAS
	8820-02-00		303	I/E	RESURF	7.300	STH 048	MCKINLEY - RICE LAKE	\$100,000 - \$249,999

**2015-2018 FINAL STIP Project Listing  
NW Region  
BARRON County**

Year	Project	Schd Dt	Pgm	Contract Type	Concept	Net Miles	HWY	Project Description WISDOT Program	Estimate Anticipated Funding
								CTH E TO USH 63	
								DESIGN/RESURFACING	
								STATE 3R	STP ANY AREAS
2015	8120-04-23	11/25/15	303	R/E	RESURF	0.830	STH 048	C RICE LAKE, KNAPP STREET	\$0 - \$99,999
								BEAR PAW AVENUE TO HAMMOND AVENUE	
								REAL ESTATE ACQUISITION/RESURFACING	
								STATE 3R	NON-FEDERAL
2016	8120-07-21	01/25/16	303	R/E	RESURF	4.000	STH 048	MCKINLEY - RICE LAKE	\$0 - \$99,999
								STH 25 TO WEST AVENUE	
								REAL ESTATE ACQUISITION/RESURFACING	
								STATE 3R	NON-FEDERAL
2017	8120-04-73	03/14/17	303	LET	RESURF	0.830	STH 048	C RICE LAKE, KNAPP STREET	\$2,000,000 - \$2,999,999
								BEAR PAW AVENUE TO HAMMOND AVENUE	
								CONSTRUCTION/RESURFACING	
								STATE 3R	STP ANY AREAS
2017	8120-07-70	08/08/17	303	LET	RESURF	4.000	STH 048	MCKINLEY - RICE LAKE	\$2,000,000 - \$2,999,999
								STH 25 TO WEST AVENUE	
								CONSTRUCTION/RESURFACING	
								STATE 3R	STP ANY AREAS
	1580-02-03		303	I/E	RESURF	14.720	USH 008	CAMERON - LADYSMITH	\$250,000 - \$499,999
								CTH SS TO CEDAR SWAMP ROAD	
								DESIGN/RESURFACING	
								STATE 3R	STP <200,000 POPULAT
	1580-33-00		303	I/E	RESURF	3.020	USH 008	BARRON, DIVISION AVENUE	\$0 - \$99,999
								WYE STRRET - 17TH STREET	
								DESIGN/RESURFACE	
								STATE 3R	MINIMUM GUARANTEE

**2015-2018 FINAL STIP Project Listing  
NW Region  
BARRON County**

Year	Project	Schd Dt	Pgm	Contract Type	Concept	Net Miles	HWY	Project Description WISDOT Program	Estimate Anticipated Funding
2015	1570-02-25	09/25/15	303	R/E	RECST	0.020	USH 008	V TURTLE LAKE, USH 8	\$0 - \$99,999
								USH 63 EAST JCT/MAPLE ST INTERSECTN	
								REAL ESTATE/SAFETY/RECST/ROUNDAABOUT	
								STATE 3R	NON-FEDERAL
2015	1570-06-61	02/25/15	303	LFA	RDMTN	0.890	USH 008	V CAMERON, SOUTH 1ST STREET	\$0 - \$99,999
								SOUTH JCT CTH SS - NORTH JCT CTH SS	
								CONST/RDMTN/CRACKFILL CHIPSEAL/LFA	
								STATE 3R	NON-FEDERAL
2016	1570-04-72	02/09/16	303	LET	BRRHB	0.050	USH 008	TURTLE LAKE - CAMERON	\$250,000 - \$499,999
								LIGHTNING CREEK BRIDGE B-03-0072	
								CONSTR/BRIDGE REHAB/DECK OVERLAY	
								STATE 3R	NON-FEDERAL
2016	1570-05-75	02/09/16	303	LET	BRRHB	0.060	USH 008	TURTLE LAKE - CAMERON	\$250,000 - \$499,999
								HAY RIVER BRIDGE B-03-0073	
								CONSTR/BRIDGE REHAB/DECK OVERLAY	
								STATE 3R	NON-FEDERAL
2017	1570-02-73	03/14/17	303	LET	RECST	0.050	USH 008	V TURTLE LAKE, USH 8	\$2,000,000 - \$2,999,999
								CTH K/NORWAY STREET INTERSECTION	
								CONSTRUCTION/SAFETY/RECONSTRUCTION	
								SAFETY (REGULAR HSIP)	HIGHWAY SAFETY IMP P
2017	1570-02-75	03/14/17	303	LET	RECST	0.020	USH 008	V TURTLE LAKE, USH 8	\$2,000,000 - \$2,999,999
								USH 63 EAST JCT/MAPLE ST INTERSECTN	
								CONSTRUCTION/SFTY/RECST/ROUNDAABOUT	
								SAFETY (REGULAR HSIP)	HWY SFE S-LU EXT
	1195-05-01		303	I/E	BRRHB	0.020	USH 053	NEW AUBURN - RICE LAKE	\$0 - \$99,999
								STH 48 SOUTH BOUND BRIDGE B-03-0048	
								DESIGN/BRIDGE REHABILITATION	

**2015-2018 FINAL STIP Project Listing  
NW Region  
BARRON County**

Year	Project	Schd Dt	Pgm	Contract Type	Concept	Net Miles	HWY	Project Description WISDOT Program	Estimate Anticipated Funding
								BACKBONE	NON-FEDERAL
	1195-05-30		303	I/E	BRSHRM	0.020	USH 053	RICE LAKE - SPOONER	\$0 - \$99,999
								OAKLAWN ROAD BRIDGE SB B-03-0050	
								DESIGN/BRIDGE MAINTENANCE	
								BACKBONE	NON-FEDERAL
	1195-06-00		303	I/E	BRRHB	0.020	USH 053	NEW AUBURN - RICE LAKE	\$0 - \$99,999
								STH 48 NORTH BOUND BRIDGE B-03-0049	
								DESIGN/BRIDGE REHABILITATION	
								BACKBONE	NON-FEDERAL
	1195-06-30		303	I/E	BRSHRM	0.020	USH 053	RICE LAKE - SPOONER	\$0 - \$99,999
								OAKLAWN ROAD BRIDGE NB B-03-0051	
								DESIGN/BRIDGE MAINTENANCE	
								BACKBONE	NATIONAL HIGHWAY PER
	1195-06-31		303	I/E	BRSHRM	0.090	USH 053	RICE LAKE - SPOONER	\$0 - \$99,999
								CTH SS BRIDGE NORTH BOUND B-03-0057	
								DESIGN/BRIDGE MAINTENANCE	
								BACKBONE	NON-FEDERAL
2018	1196-05-78	08/14/18	303	LET	MISC	7.650	USH 053	NEW AUBURN - RICE LAKE	\$1,000,000 - \$1,999,999
								CHIPPEWA COUNTY LINE TO USH 8	
								CONSTRUCTION/CROSSOVER	
								BACKBONE	NATIONAL HIGHWAY PER
	1550-08-03		303	I/E	RESURF	11.990	USH 063	CLEAR LAKE - CUMBERLAND	\$100,000 - \$249,999
								USH 8 TO STH 48 EAST	
								DESIGN/RESURFACING	
								STATE 3R	STP ANY AREAS
2017	1550-04-24	04/25/17	303	R/E	RESURF	2.320	USH 063	C CUMBERLAND, ELM STR AND 2ND AVE	\$0 - \$99,999
								WEST JUNCTION STH 48 TO CHARRIE LN	

**2015-2018 FINAL STIP Project Listing  
 NW Region  
 BARRON County**

<b>Year</b>	<b>Project</b>	<b>Schd Dt</b>	<b>Pgm</b>	<b>Contract Type</b>	<b>Concept</b>	<b>Net Miles</b>	<b>HWY</b>	<b>Project Description WISDOT Program</b>	<b>Estimate Anticipated Funding</b>
								REAL ESTATE ACQUISITION/RESURFACING	
								STATE 3R	NON-FEDERAL

**2015-2018 FINAL STIP Project Listing  
NW Region  
BAYFIELD County**

Year	Project	Schd Dt	Pgm	Contract Type	Concept	Net Miles	HWY	Project Description WISDOT Program	Estimate Anticipated Funding
2015	8732-00-01	02/25/15	206	C/E	PVRPLA	4.500	CTH M	CABLE - CLAM LAKE	\$100,000 - \$249,999
								CTH D TO DELLS ROAD	
								DESIGN/PVRPLA/FEDERAL LANDS PROGRAM	
								FOREST HWYS/PUBLIC LANDS	FEDERAL LAND ACCESS
2016	8732-00-71	03/08/16	206	LET	PVRPLA	4.500	CTH M	CABLE - CLAM LAKE	\$1,000,000 - \$1,999,999
								CTH D TO DELLS ROAD	
								CONST/PVRPLA/FEDERAL LANDS PROGRAM	
								FOREST HWYS/PUBLIC LANDS	FEDERAL LAND ACCESS
2015	8352-00-70	12/08/15	205	LET	BRRPL	0.025	LOC STR	T ORIENTA, OLD HIGHWAY 13	\$250,000 - \$499,999
								FISH CREEK BRIDGE B040112	
								CONST/BRIDGE REPLACEMENT	
								LOCAL BRIDGES	STP <5K POPULATION S
2015	8352-00-71	12/08/15	205	LET	BRRPL	0.000	LOC STR	T ORIENTA, OLD HIGHWAY 13	\$250,000 - \$499,999
								REEFER CREEK BRIDGE B040113	
								CONST/BRIDGE REPLACEMENT	
								LOCAL BRIDGES	BRIDGE PROG 15% OFF
2015	1009-60-61	03/25/15	303	C/E	MISC	0.000	NON HWY	LOWER BAD RV, LK SUPERIOR WATERSHED	\$0 - \$99,999
								BEAR TRAP CREEK, WETLAND BANK	
								MONITOR/WETLAND BANK(SFY 2015-2019)	
								STATE 3R	NON-FEDERAL
	8160-00-04		303	I/E	RESURF	6.160	STH 013	ASHLAND - BAYFIELD	\$100,000 - \$249,999
								USH 2 TO THOMPSON CREEK	
								DESIGN/RESURFACING	
								STATE 3R	STP ANY AREAS
	8160-01-01		303	I/E	BRRPL	0.100	STH 013	ASHLAND - BAYFIELD	\$100,000 - \$249,999
								BONO CREEK BRIDGE B-04-0029	
								DESIGN/BRIDGE REPLACEMENT	

**2015-2018 FINAL STIP Project Listing  
NW Region  
BAYFIELD County**

Year	Project	Schd Dt	Pgm	Contract Type	Concept	Net Miles	HWY	Project Description WISDOT Program	Estimate Anticipated Funding
								SHR BRIDGES	STP ANY AREAS
	8510-03-02		303	I/E	RESURF	14.050	STH 013	PORT WING - SUPERIOR	\$250,000 - \$499,999
								CTH A TO CTH H	
								DESIGN/RESURFACING	
								STATE 3R	STP <200,000 POPULAT
2015	8160-00-70	04/14/15	303	LET	RESURF	6.160	STH 013	ASHLAND - BAYFIELD	\$3,000,000 - \$3,999,999
								USH 2 TO THOMPSON CREEK	
								CONSTRUCTION/RESURFACING	
								STATE 3R	SURFACE TRANS FLEX M
2015	8160-04-24	09/25/15	303	R/E	MISC	10.680	STH 013	ASHLAND - BAYFIELD	\$0 - \$99,999
								SUPERIOR AVENUE TO 7TH STREET	
								REAL ESTATE ACQUISITION/MISC CONSTR	
								STATE 3R	NON-FEDERAL
2015	8510-02-26	09/25/15	303	R/E	RECST	0.320	STH 013	BAYFIELD - CORNUCOPIA	\$0 - \$99,999
								.47MI S TURNER RD - .15 S TURNER RD	
								REAL ESTATE ACQ/RECONSTRUCTION	
								STATE 3R	NON-FEDERAL
2016	8160-04-64	12/13/16	303	LET	MISC	10.680	STH 013	ASHLAND - BAYFIELD	\$1,000,000 - \$1,999,999
								SUPERIOR AVENUE TO 7TH STREET	
								CONST/MIS/CLVRT RPLACE/REPAIR/CLEAN	
								STATE 3R	NON-FEDERAL
2017	8160-00-20	09/25/17	303	R/E	BRRPL	0.050	STH 013	ASHLAND - BAYFIELD	\$0 - \$99,999
								BOYD CREEK BRIDGE B-04-0008	
								REAL ESTATE ACQ/TLE/BRG REPLACEMENT	
								SHR BRIDGES	NON-FEDERAL
2018	8510-02-76	01/09/18	303	LET	RECST	0.320	STH 013	BAYFIELD - CORNUCOPIA	\$500,000 - \$749,999
								.47MI S TURNER RD - .15 S TURNER RD	

**2015-2018 FINAL STIP Project Listing  
NW Region  
BAYFIELD County**

Year	Project	Schd Dt	Pgm	Contract Type	Concept	Net Miles	HWY	Project Description WISDOT Program	Estimate Anticipated Funding
								CONSTRUCTION/SAFETY/RECONSTRUCTION	
								SAFETY (REGULAR HSIP)	HIGHWAY SAFETY IMP P
2015	8357-01-02	02/25/15	206	C/E	PVRPLA	2.600	TWN RD	T RUSSELL, LITTLE SAND BAY ROAD	\$100,000 - \$249,999
								OLD CTH K TO TERMINI	
								DESIGN/PVRPLA/FEDERAL LANDS PROGRAM	
								FOREST HWYS/PUBLIC LANDS	FEDERAL LAND ACCESS
2016	8357-01-72	03/08/16	206	LET	PVRPLA	2.600	TWN RD	T RUSSELL, LITTLE SAND BAY ROAD	\$500,000 - \$749,999
								OLD CTH K TO TERMINI	
								CONST/PVRPLA/FEDERAL LANDS PROGRAM	
								FOREST HWYS/PUBLIC LANDS	FEDERAL LAND ACCESS
	1180-03-10		303	I/E	RESURF	11.910	USH 002	INO - ASHLAND	\$250,000 - \$499,999
								CTH E TO STH 13 NORTH	
								DESIGN/RESURFACING	
								STATE 3R	STP ANY AREAS
2018	1180-03-76	07/10/18	303	LET	RESURF	5.720	USH 002	BRULE - INO	\$3,000,000 - \$3,999,999
								SZNAIDER ROAD TO CTH A	
								CONSTRUCTION/RESURFACING	
								STATE 3R	STP <200,000 POPULAT
2018	1180-49-71	07/10/18	303	LET	BRRPL	0.040	USH 002	BRULE - INO	\$2,000,000 - \$2,999,999
								IRON RIVER BRIDGE B-04-0016	
								CONSTRUCTION/BRIDGE REPLACEMENT	
								SHR BRIDGES	STP ANY AREAS
	1560-02-04		303	I/E	RECST	0.090	USH 063	DRUMMOND - USH 2	\$100,000 - \$249,999
								MILL POND DAM	
								DESIGN/RECONSTRUCTION	
								STATE 3R	SURFACE TRANS FLEX -
	1560-04-02		303	I/E	RESURF	23.600	USH 063	HAYWARD - USH 2	\$250,000 - \$499,999



**2015-2018 FINAL STIP Project Listing  
 NW Region  
 BAYFIELD County**

<b>Year</b>	<b>Project</b>	<b>Sch Dt</b>	<b>Pgm</b>	<b>Contract Type</b>	<b>Concept</b>	<b>Net Miles</b>	<b>HWY</b>	<b>Project Description WISDOT Program</b>	<b>Estimate Anticipated Funding</b>
								CTH M TO WEST JUNCTION CTH E	
								DESIGN/RESURFACING	
								STATE 3R	STP ANY AREAS

**2015-2018 FINAL STIP Project Listing  
NW Region  
BUFFALO County**

Year	Project	Schd Dt	Pgm	Contract Type	Concept	Net Miles	HWY	Project Description WISDOT Program	Estimate Anticipated Funding
2015	7310-00-70	05/12/15	205	LET	BRRPL	0.123	LOC STR	STH 95 - CTH CC	\$250,000 - \$499,999
								SWINNS VALLEY CREEK BRIDGE B060189	
								CONST/BRIDGE REPLACEMENT	
								LOCAL BRIDGES	NON-FEDERAL
2016	7224-00-71	07/25/16	290	LLC	MISC	1.800	NON HWY	TOWN BUFFALO	\$750,000 - \$999,999
								GREAT RIV ST TRAIL WINONA CONNECTOR	
								BIKE/PED PATH EXTEND 3.9 MI LCL ENH	
								LOCAL ENHANCEMENTS	STP ENHANCEMENT
	7170-02-00		303	I/E	RESURF	14.430	STH 025	WABASHA - DURAND	\$250,000 - \$499,999
								STH 35 TO USH 10	
								DESIGN/RESURFACING	
								STATE 3R	STP ANY AREAS
2015	7170-00-72	11/10/15	303	LET	RESURF	1.300	STH 025	WABASHA - DURAND	\$500,000 - \$749,999
								STH 35 SOUTH TO STH 35 NORTH	
								CONSTRUCTION/RESURFACING	
								STATE 3R	STP ANY AREAS
2015	7170-00-74	11/10/15	303	LET	BRRHB	0.030	STH 025	WABASHA - DURAND	\$500,000 - \$749,999
								MISSISSIPPI RIVER BRIDGE B-06-0020	
								CONSTR/BRRHB/JOINT RPR/DECK OVERLAY	
								SHR BRIDGES	NON-FEDERAL
2015	7170-01-70	12/08/15	303	LET	BRSHRM	0.030	STH 025	WABASHA - DURAND	\$0 - \$99,999
								SPRING CREEK BRIDGE B-06-0122	
								CONSTRUCTION/BRSHRM/EPOXY OVERLAY/	
								SHR BRIDGES	NON-FEDERAL
	7150-00-02		303	I/E	RESURF	15.270	STH 035	TREMPEALEAU - FOUNTAIN CITY	\$250,000 - \$499,999
								STH 93 TO STH 95	
								DESIGN/RESURFACING	

**2015-2018 FINAL STIP Project Listing  
NW Region  
BUFFALO County**

Year	Project	Schd Dt	Pgm	Contract Type	Concept	Net Miles	HWY	Project Description WISDOT Program	Estimate Anticipated Funding
								STATE 3R	STP <200,000 POPULAT
	7160-01-01		303	I/E	RESURF	18.690	STH 035	FOUNTAIN CITY - ALMA	\$250,000 - \$499,999
								STH 95 TO STH 37	
								DESIGN/RESURFACING	
								STATE 3R	STP ANY AREAS
	8600-08-04		303	I/E	BRRPL	0.130	STH 035	CHIPPEWA FALLS - CORNELL	\$100,000 - \$249,999
								ONEILL CREEK BRIDGE B-09-0010	
								DESIGN/BRIDGE REPLACEMENT	
								SHR BRIDGES	STP 5-200K POP - MAP
2015	7180-01-75	11/10/15	303	LET	RESURF	6.680	STH 035	ALMA - PEPIN	\$3,000,000 - \$3,999,999
								STH 37 TO STH 25 SOUTH	
								CONSTRUCTION/RESURFACING	
								STATE 3R	STP ANY AREAS
2018	7160-04-70	07/10/18	303	LET	BRRPL	0.520	STH 035	TREMPEALEAU - FOUNTAIN CITY	\$3,000,000 - \$3,999,999
								MISSISSIPPI RVR TRIBUTARY/6 BRIDGES	
								CONSTR/BRRPL/B-06-13,14,15,16,17,18	
								SHR BRIDGES	STP <5K POP - MAP 21
	7125-02-30		303	I/E	RDMTN	14.120	STH 037	ALMA - MONDOVI	\$100,000 - \$249,999
								CTH F TO STH 88	
								DESIGN/ROADWAY MAINTENANCE	
								STATE 3R	NON-FEDERAL
	7150-00-00		303	I/E	MISC	0.800	STH 054	WINONA - GALESVILLE	\$100,000 - \$249,999
								MINNESOTA STATE LINE TO STH 35	
								PLAN/PLANNING DEVELOPMENT & REVIEW	
								STATE 3R	NON-FEDERAL
	7730-04-00		303	I/E	RDMTN	10.420	STH 088	CREAM - MONDOVI	\$100,000 - \$249,999
								CTH U TO STH 37	

**2015-2018 FINAL STIP Project Listing  
NW Region  
BUFFALO County**

Year	Project	Schd Dt	Pgm	Contract Type	Concept	Net Miles	HWY	Project Description WISDOT Program	Estimate Anticipated Funding
								DESIGN/ROADWAY MAINTENANCE	
								STATE 3R	NON-FEDERAL
2015	7730-00-60	11/10/15	303	LET	MISC	23.120	STH 088	CZECHVILLE - MONDOVI	\$250,000 - \$499,999
								CTH E TO STH 37	
								CONST/CLVRT PIPE CLEAN/LINE/REPLACE	
								STATE 3R	NON-FEDERAL
2016	7730-01-60	11/08/16	303	LET	RDMTN	12.700	STH 088	CZECHVILLE - MONDOVI	\$2,000,000 - \$2,999,999
								CTH E TO CTH U	
								CONSTRUCTION/ROAD MAINTENANCE	
								STATE 3R	NON-FEDERAL
2017	7730-02-60	12/12/17	303	LET	RDMTN	10.420	STH 088	CREAM - MONDOVI	\$2,000,000 - \$2,999,999
								CTH U TO STH 37	
								CONSTRUCTION/ROAD MAINTENANCE	
								STATE 3R	NON-FEDERAL
	7720-00-01		303	I/E	RDMTN	17.160	STH 095	FOUNTAIN CITY - ARCADIA	\$100,000 - \$249,999
								STH 35 TO EAST COUNTY LINE	
								DESIGN/ROADWAY MAINTENANCE	
								STATE 3R	NON-FEDERAL
	7735-01-01		303	I/E	RDMTN	14.750	STH 121	GILMANTON - INDEPENDENCE	\$100,000 - \$249,999
								STH 88 TO STH 93	
								DESIGN/ROADWAY MAINTENANCE	
								STATE 3R	NON-FEDERAL
2016	7735-00-73	08/09/16	303	LET	BRRHB	0.030	STH 121	GILMANTON - INDEPENDENCE	\$250,000 - \$499,999
								S FORK ELK CREEK BRIDGE B-06-0050	
								CONSTRUCTION/BRRHB/DECK OVERLAY	
								SHR BRIDGES	STP <200,000 POPULAT

**2015-2018 FINAL STIP Project Listing  
NW Region  
BURNETT County**

Year	Project	Schd Dt	Pgm	Contract Type	Concept	Net Miles	HWY	Project Description WISDOT Program	Estimate Anticipated Funding
2016	8818-00-70	12/13/16	206	LET	PVRPLA	3.900	CTH H	CUMBERLAND - STH 70	\$2,000,000 - \$2,999,999
								DELANO ROAD TO CTH EE	
								CONST/PVRPLA	
								STP RURAL	STP <5K POP - MAP 21
	8010-01-03		303	I/E	RESURF	0.500	STH 035	V SIREN, 2ND AVENUE	\$0 - \$99,999
								CTH B TO SOUTH SHORE DRIVE	
								DESIGN/RESURFACING	
								STATE 3R	NON-FEDERAL
	8010-02-02		303	I/E	RESURF	13.510	STH 035	DANURY - DAIRYLAND	\$250,000 - \$499,999
								STH 77 WEST TO NORTH COUNTY LINE	
								DESIGN/RESURFACING	
								STATE 3R	STP ANY AREAS
	8010-08-01		303	I/E	RESURF	13.510	STH 035	DANBURY - DAIRYLAND	\$250,000 - \$499,999
								STH 77 WEST TO NORTH COUNTY LINE	
								DESIGN/RESURFACING	
								STATE 3R	STP ANY AREAS
	8010-42-00		303	I/E	RESURF	1.500	STH 035	V SIREN, 2ND AVENUE	\$0 - \$99,999
								TEWALT ROAD TO BACON STREET	
								DESIGN/RESURFACING	
								STATE 3R	STP ANY AREAS
2015	8010-01-43	05/25/15	303	UTL	RECST	0.050	STH 035	SIREN - DANBURY	\$0 - \$99,999
								STH 70 NORTH INTERSECTION	
								UTL LEVEL-OF-EFFORT/RECST/RNDABOUT	
								STATE 3R	NON-FEDERAL
2015	8010-01-46	05/25/15	303	UTL	RECST	0.050	STH 035	SIREN - DANBURY	\$0 - \$99,999
								STH 70 NORTH INTERSECTION	
								UTL INT 16/WE ENERGIES	

**2015-2018 FINAL STIP Project Listing  
NW Region  
BURNETT County**

Year	Project	Schd Dt	Pgm	Contract Type	Concept	Net Miles	HWY	Project Description WISDOT Program	Estimate Anticipated Funding
								STATE 3R	NON-FEDERAL
	8050-11-00		303	I/E	RECST	4.780	STH 070	ST CROIX RIVER - SIREN ROAD	\$500,000 - \$749,999
								ST CROIX RIVER - STH 48	
								DESIGN/RECONSTRUCTION	
								STATE 3R	MINIMUM GUARANTEE
	8050-11-02		303	I/E	RESURF	8.650	STH 070	ST CROIX RIVER - SIREN	\$250,000 - \$499,999
								GRANTSBURG - DUNHAM LAKE ROAD	
								DESIGN/RESURFACING	
								STATE 3R	MINIMUM GUARANTEE
	8050-13-03		303	I/E	RESURF	7.550	STH 070	ST CROIX RIVER - SIREN	\$0 - \$99,999
								DANIELS 70 ROAD - STH 35	
								RESURF	
								STATE 3R	MINIMUM GUARANTEE
2017	8370-00-70	12/12/17	205	LET	BRRPL	0.023	TWN RD	T ROOSEVELT, BAKKER ROAD	\$250,000 - \$499,999
								N FORK CLAM RIVER BRIDGE B070058	
								CONST/BRRPL	
								LOCAL BRIDGES	STP OFF-SYSTEM BRIDG

**2015-2018 FINAL STIP Project Listing  
NW Region  
CHIPPEWA County**

Year	Project	Schd Dt	Pgm	Contract Type	Concept	Net Miles	HWY	Project Description WISDOT Program	Estimate Anticipated Funding
	1021-03-32		303	I/E	BRRHB	0.020	IH 094	BALDWIN - MENOMONIE	\$100,000 - \$249,999
								EAU GALLE RIVER WB BRIDGE B-55-0016	
								DESIGN/BRIDGE REHABILITATION	
								BACKBONE	NATIONAL HIGHWAY PER
2015	7864-08-75	05/25/15	206	LFA	RECST	0.000	LOC STR	CTH X - CTH K	\$500,000 - \$749,999
								CTH J/50TH AVE INTERSECTION	
								CONSTRUCTION/RECONSTRUCTION	
								STP URBAN 50,000 - 200,000	STP-<200,000 S-LU EX
2015	7865-05-70	06/09/15	206	LET	PVRPLA	2.093	LOC STR	EAU CLAIRE - CTH B	\$750,000 - \$999,999
								10TH AVENUE TO STH 29	
								STP FREIGHT PILOT PROGRAM/CONST	
								STP URBAN 50,000 - 200,000	STP 5-200K POP - MAP
2015	8919-03-73	03/25/15	205	LFA	BRRPL	0.390	LOC STR	CHIPPEWA FALLS - CADOTT ROAD	\$500,000 - \$749,999
								LAKE WISSOTA BRIDGE B090280	
								CONST/BRRPL/LFA	
								LOCAL BRIDGES	BRIDGE 20% ON/OFF SY
2015	8996-00-93	05/25/15	290	LLC	MISC	0.000	LOC STR	C CHIPPEWA FALLS, CHIPPEWA R ST TRL	\$500,000 - \$749,999
								CHIPPEWA FALLS & LK HALLIE SEGMENT	
								CONST/TE/BIKE & PED FACILITIES	
								BICYCLE AND PEDESTRIAN FACILITIES	STP-ENHANCEMENT S-LU
2015	8996-00-95	05/12/15	206	LET	RECST	0.000	LOC STR	CHIPPEWA FALLS - STATE STREET	\$250,000 - \$499,999
								GRAND AVENUE - WATER STREET	
								CONSTRUCTION/RECONSTRUCTION	
								STP URBAN 50,000 - 200,000	STP-<200,000 S-LU EX
2015	8996-00-98	05/12/15	205	LET	BRRHB	0.027	LOC STR	C CHIPPEWA FALLS, SPRING STREET	\$250,000 - \$499,999
								DUNCAN CREEK BRIDGE P090711	
								CONST/BRRHB	

**2015-2018 FINAL STIP Project Listing  
NW Region  
CHIPPEWA County**

Year	Project	Schd Dt	Pgm	Contract Type	Concept	Net Miles	HWY	Project Description WISDOT Program	Estimate Anticipated Funding
								LOCAL BRIDGES	NON-FEDERAL
2016	7995-02-22	05/10/16	206	LET	RECST	0.000	LOC STR	C EAU CLAIRE, MELBY STREET	\$1,000,000 - \$1,999,999
								VICTOR STREET - 115TH STREET	
								CONST/RECST	
								STP URBAN 50,000 - 200,000	STP <200,000 POPULAT
2016	7995-02-36	05/10/16	206	LET	RECST	0.000	LOC STR	C EAU CLAIRE, MELBY STREET	\$100,000 - \$249,999
								VICTOR STREET - 115TH STREET	
								CONST/SANITARY SEWER/RECST	
								STP URBAN 50,000 - 200,000	NON-FEDERAL
2016	7995-02-37	05/10/16	206	LET	RECST	0.000	LOC STR	C EAU CLAIRE, MELBY STREET	\$100,000 - \$249,999
								VICTOR STREET - 115TH STREET	
								CONST/WATER MAIN/RECST	
								STP URBAN 50,000 - 200,000	NON-FEDERAL
2016	8914-03-72	12/25/16	206	LFA	RECST	0.000	LOC STR	CHIPPEWA FALLS - JIM FALLS	\$250,000 - \$499,999
								CTH Q/CTH S INTERSECTION	
								CONSTRUCTION/RECONSTRUCTION	
								STP URBAN 50,000 - 200,000	STP-<200,000 S-LU EX
2016	8996-00-97	01/12/16	303	LET	BRRHB	0.000	LOC STR	C CHIPPEWA FALLS, MAIN STREET	\$750,000 - \$999,999
								CHIPPEWA RIVER BRIDGE B-09-0099	
								CONSTR/BRRHB/DECK OVERLAY/84.10	
								SHR BRIDGES	STP <200,000 POPULAT
2017	7863-00-71	03/14/17	205	LET	BRRPL	0.600	LOC STR	T LAFAYETTE, 195TH STREET	\$500,000 - \$749,999
								PAINT CREEK BRIDGE B090305	
								CONST/BRRPL	
								LOCAL BRIDGES	STP 5-200K POP - MAP
2018	8914-00-70	01/09/18	205	LET	BRRPL	0.700	LOC STR	CTH O - CTH S	\$250,000 - \$499,999
								LITTLE DRYWOOD CREEK BRIDGE B090306	



**2015-2018 FINAL STIP Project Listing  
NW Region  
CHIPPEWA County**

Year	Project	Sch Dt	Pgm	Contract Type	Concept	Net Miles	HWY	Project Description WISDOT Program	Estimate Anticipated Funding
								CONST/BRRPL	
								LOCAL BRIDGES	STP OFF-SYSTEM BRIDG
	7070-04-31		303	I/E	RDMTN	5.550	STH 027	AUGUSTA - CADOTT	\$0 - \$99,999
								SOUTH COUNTY LINE TO STH 29	
								DESIGN/ROAD MAINTENANCE	
								STATE 3R	NON-FEDERAL
	7070-06-31		303	I/E	RDMTN	16.030	STH 027	CADOTT - CORNELL	\$100,000 - \$249,999
								STH 29 TO STH 64	
								DESIGN/ROAD MAINTENANCE	
								STATE 3R	MINIMUM GUARANTEE
	8200-01-32		303	I/E	RDMTN	16.210	STH 027	CADOTT - CORNELL	\$100,000 - \$249,999
								STH 29 TO STH 64	
								DESIGN/ROAD MAINTENANCE	
								STATE 3R	NON-FEDERAL
	8200-03-30		303	I/E	RDMTN	1.820	STH 027	C CORNELL, BRIDGE STREET	\$0 - \$99,999
								3RD STREET TO EAST JCT STH 64	
								DESIGN/ROAD MAINTENANCE	
								STATE 3R	NON-FEDERAL
	1050-00-33		303	I/E	RDMTN	23.400	STH 029	MENONMONIE - CHIPPEWA FALLS	\$500,000 - \$749,999
								IH 94 - STILLSON CREEK	
								P/E,MAINLINE&RAMP/JOINT REPAIRS	
								BACKBONE	NAT'L HWY SYSTEM
	1050-01-04		303	I/E	RESURF	8.610	STH 029	CHIPPEWA FALLS - CADOTT	\$750,000 - \$999,999
								STILLSON CREEK - STH 27 (WB)	
								P/E, RESURFACE 2ND OVERLAY	
								BACKBONE	NAT'L HWY SYSTEM
	1050-01-08		303	I/E	BRRPL	0.020	STH 029	CHIPPEWA FALLS - CADOTT	\$250,000 - \$499,999

**2015-2018 FINAL STIP Project Listing  
NW Region  
CHIPPEWA County**

Year	Project	Schd Dt	Pgm	Contract Type	Concept	Net Miles	HWY	Project Description WISDOT Program	Estimate Anticipated Funding
								CTH X/37TH AVENUE BRIDGE B-09-0030	
								DESIGN/BRIDGE REPLACEMENT	
								BACKBONE	NATIONAL HIGHWAY PER
	1050-01-09		303	I/E	BRRPL	0.020	STH 029	CHIPPEWA FALLS - CADOTT	\$250,000 - \$499,999
								50TH AVENUE BRIDGE B-09-0033	
								DESIGN/BRIDGE REPLACEMENT	
								BACKBONE	NATIONAL HIGHWAY PER
	1050-01-10		303	I/E	BRRPL	0.020	STH 029	CHIPPEWA FALLS - CADOTT	\$0 - \$99,999
								190TH STREET WB BRIDGE B-09-0035	
								DESIGN/BRIDGE REPLACEMENT	
								BACKBONE	NON-FEDERAL
	1050-01-11		303	I/E	BRRHB	0.020	STH 029	CHIPPEWA FALLS - CADOTT	\$0 - \$99,999
								STILLSON CREEK WB BRIDGE B-09-0031	
								DESIGN/BRIDGE REHABILITATION	
								BACKBONE	NON-FEDERAL
	1050-01-12		303	I/E	BRRHB	0.020	STH 029	CHIPPEWA FALLS - CADOTT	\$0 - \$99,999
								CTH X BRIDGE B-09-0019 (WEST BOUND)	
								DESIGN/BRIDGE REHABILITATION	
								BACKBONE	NON-FEDERAL
	1050-02-01		303	I/E	MISC	0.170	STH 029	ELK MOUND - CHIPPEWA FALLS	\$0 - \$99,999
								40TH STREET INTERSECTION	
								DESIGN/SAFETY/INTERSECTION IMPRVMT	
								STATE 3R	NON-FEDERAL
2015	1000-08-75	09/25/15	303	C/E	BRSHRM	4.260	STH 029	NW REGION,VAR CTYS STATE HIGHWAY 29	\$0 - \$99,999
								BRIDGE DECK SEALING (VARIOUS BRDGS)	
								DESIGN/BRIDGE MAINTENANCE	
								BACKBONE	NON-FEDERAL

**2015-2018 FINAL STIP Project Listing  
NW Region  
CHIPPEWA County**

Year	Project	Schd Dt	Pgm	Contract Type	Concept	Net Miles	HWY	Project Description WISDOT Program	Estimate Anticipated Funding
2016	1050-10-80	06/14/16	303	LET	BRSHRM	2.890	STH 029	NW REGION, VAR CTYS STATE HIGHWAY 29	\$100,000 - \$249,999
								BRIDGE DECK SEALING (VARIOUS BRDGS)	
								CONSTRUCTION/BRIDGE MAINTENANCE	
								BACKBONE	NON-FEDERAL
2018	1050-01-61	12/11/18	303	LET	RESURF	14.920	STH 029	CHIPPEWA FALLS - CADOTT	\$15,000,000 - \$16,999,999
								STILLSON CREEK TO 320TH STREET (WB)	
								CONSTRUCTION/RESURFACING	
								BACKBONE	NATIONAL HIGHWAY PER
2018	1052-01-62	12/11/18	303	LET	RESURF	14.950	STH 029	CHIPPEWA FALLS - CADOTT	\$15,000,000 - \$16,999,999
								STILLSON CREEK TO 320TH STREET (EB)	
								CONSTRUCTION/RESURFACING	
								BACKBONE	STP ANY AREA
	8580-00-01		303	I/E	RESURF	15.010	STH 040	BLOOMER - BRUCE	\$100,000 - \$249,999
								STH 64 TO NORTH COUNTY LINE	
								DESIGN/RESURFACING	
								STATE 3R	STP ANY AREAS
2015	8620-07-73	05/12/15	303	LET	RECST	0.060	STH 040	BLOOMER - BRUCE	\$250,000 - \$499,999
								STH 64/CTH F WEST JCT INTERSECTION	
								CONSTR/SAFETY/RECONST/ROUNDAABOUT	
								SAFETY (REGULAR HSIP)	HWY SFE S-LU EXT
2017	8620-07-40	02/25/17	303	UTL	RECST	0.060	STH 040	BLOOMER - BRUCE	\$0 - \$99,999
								STH 64/CTH F WEST JCT INTERSECTION	
								UTILITY INTEREST 20/BLOOMER TEL CO	
								SAFETY (REGULAR HSIP)	NON-FEDERAL
	8190-00-02		303	I/E	RESURF	4.880	STH 064	BLOOMER - CORNELL	\$0 - \$99,999
								SOUTH JUNCTION STH 40 TO STH 124	
								DESIGN/RESURFACING	

**2015-2018 FINAL STIP Project Listing  
NW Region  
CHIPPEWA County**

Year	Project	Schd Dt	Pgm	Contract Type	Concept	Net Miles	HWY	Project Description WISDOT Program	Estimate Anticipated Funding
								STATE 3R	STP ANY AREAS
	8190-00-03		303	I/E	RESURF	3.690	STH 064	BLOOMER - CORNELL	\$0 - \$99,999
								STH 124 TO CTH E	
								DESIGN/RESURFACING	
								STATE 3R	STP <200,000 POPULAT
	8190-00-32		303	I/E	RDMTN	10.190	STH 064	CORNELL - GILMAN	\$0 - \$99,999
								STH 27 NORTH TO CTH H	
								DESIGN/ROADWAY MAINTENANCE	
								STATE 3R	MINIMUM GUARANTEE
	8610-08-02		303	I/E	RESURF	10.630	STH 124	CHIPPEWA FALLS - BLOOMER	\$100,000 - \$249,999
								CTH S TO STH 64	
								DESIGN/RESURFACING	
								STATE 3R	NON-FEDERAL
2016	8610-01-25	08/25/16	303	R/E	RESURF	0.640	STH 124	C CHIPPEWA FLS,HIGH ST & RUSHMAN DR	\$0 - \$99,999
								BRIDGE STREET TO ELM STREET	
								REAL ESTATE ACQ/RESURFACING	
								STATE 3R	NON-FEDERAL
2016	8610-02-72	12/13/16	303	LET	BRRHB	0.180	STH 124	C CHIPPEWA FALLS, BRIDGE STREET	\$2,000,000 - \$2,999,999
								CHIPPEWA RIVER BRG B-09-0146 & 0147	
								CONSTRUCTION/BRIDGE REHABILITATION	
								SHR BRIDGES	STP <200,000 POPULAT
2017	8610-07-73	12/12/17	303	LET	BRRHB	0.160	STH 124	CHIPPEWA FALLS - BLOOMER	\$1,000,000 - \$1,999,999
								ONEILL CR BRG B-09-124,125,126,0016	
								CONSTRUCTION/BRRHB/4 BRIDGES REDECK	
								SHR BRIDGES	STP <200,000 POPULAT
2018	8610-01-75	01/09/18	303	LET	RESURF	0.640	STH 124	C CHIPPEWA FLS,HIGH ST & RUSHMAN DR	\$500,000 - \$749,999
								BRIDGE STREET TO ELM STREET	

**2015-2018 FINAL STIP Project Listing  
NW Region  
CHIPPEWA County**

Year	Project	Schd Dt	Pgm	Contract Type	Concept	Net Miles	HWY	Project Description WISDOT Program	Estimate Anticipated Funding
								CONSTRUCTION/RESURFACING	
								STATE 3R	STP <200,000 POPULAT
	8600-02-03		303	I/E	RESURF	6.970	STH 178	CHIPPEWA FALLS - CORNELL	\$100,000 - \$249,999
								CTH Y TO CTH R	
								DESIGN/RESURFACING	
								STATE 3R	STP <200,000 POPULAT
	8600-04-31		303	I/E	RDMTN	8.110	STH 178	CHIPPEWA FALLS - CORNELL	\$0 - \$99,999
								93RD AVENUE TO CTH Y	
								DESIGN/ROAD MAINTENNACE	
								STATE 3R	NON-FEDERAL
2015	8600-02-44	05/25/15	303	UTL	RECOND	3.090	STH 178	CHIPPEWA FALLS - CORNELL	\$0 - \$99,999
								CTH R TO STH 64	
								UTL INTEREST 40/CHIP VLY ELEC COOP	
								STATE 3R	NON-FEDERAL
	1190-04-09		303	I/E	BRRHB	0.020	USH 053	CHIPPEWA FALLS - NEW AUBURN	\$0 - \$99,999
								CTH B BRIDGE B-09-0059	
								DESIGN/BRIDGE REHABILITATION	
								BACKBONE	NATIONAL HIGHWAY PER
	1190-04-10		303	I/E	BRRHB	0.020	USH 053	CHIPPEWA FALLS - NEW AUBURN	\$0 - \$99,999
								CTH Q BRIDGE B-09-0060	
								DESIGN/BRIDGE REHABILITATION	
								BACKBONE	NATIONAL HIGHWAY PER
	1190-04-11		303	I/E	BRRHB	0.020	USH 053	CHIPPEWA FALLS - NEW AUBURN	\$0 - \$99,999
								CTH Q BRIDGE B-09-0063	
								DESIGN/BRIDGE REHABILITATION	
								BACKBONE	NATIONAL HIGHWAY PER
	1190-08-09		303	I/E	RESURF	7.110	USH 053	CHIPPEWA FALLS - NEW AUBURN	\$500,000 - \$749,999

**2015-2018 FINAL STIP Project Listing  
NW Region  
CHIPPEWA County**

Year	Project	Schd Dt	Pgm	Contract Type	Concept	Net Miles	HWY	Project Description WISDOT Program	Estimate Anticipated Funding
								40TH AVENUE - CTH B	
								DESIGN/RESURFACE	
								BACKBONE	MINIMUM GUARANTEE
	1191-05-06		303	I/E	PVRPLA	10.570	USH 053	CHIPPEWA FALLS - NEW AUBURN	\$750,000 - \$999,999
								CTH B TO STH 64	
								DESIGN/PAVEMENT REPLACEMENT	
								BACKBONE	MINIMUM GUARANTEE
	1192-00-01		303	I/E	RESURF	6.030	USH 053	CHIPPEWA FALLS - NEW AUBURN	\$100,000 - \$249,999
								STH 64 - NORTH COUNTY LINE (SB)	
								DESIGN/RESURFACE	
								BACKBONE	MINIMUM GUARANTEE
	1192-00-02		303	I/E	RESURF	6.060	USH 053	CHIPPEWA FALLS - NEW AUBURN	\$250,000 - \$499,999
								STH 64 - NORTH CO LINE (NB)	
								P/E, RESUR	
								BACKBONE	NAT'L HWY SYSTEM
	1192-06-02		303	I/E	BRRHB	0.020	USH 053	CHIPPEWA FALLS - NEW AUBURN	\$100,000 - \$249,999
								STH 40 BRIDGE B-09-0078	
								DESIGN/BRIDGE REHABILITATION	
								BACKBONE	NATIONAL HIGHWAY PER
	1192-07-00		303	I/E	BRRHB	0.020	USH 053	CHIPPEWA FALLS - NEW AUBURN	\$0 - \$99,999
								CTH Q BRIDGE B-09-0066	
								DESIGN/BRIDGE REHABILITATION	
								BACKBONE	NATIONAL HIGHWAY PER
	1192-07-01		303	I/E	BRRHB	0.020	USH 053	CHIPPEWA FALLS - NEW AUBURN	\$0 - \$99,999
								190TH AVENUE BRIDGE B-09-0067	
								DESIGN/BRIDGE REHABILITATION	
								BACKBONE	NATIONAL HIGHWAY PER

**2015-2018 FINAL STIP Project Listing  
NW Region  
CHIPPEWA County**

Year	Project	Schd Dt	Pgm	Contract Type	Concept	Net Miles	HWY	Project Description WISDOT Program	Estimate Anticipated Funding
2016	1190-02-63	03/08/16	303	LET	BRSHRM	0.750	USH 053	EAU CLAIRE - CHIPPEWA FALLS	\$500,000 - \$749,999
								BRPNT/40TH AV B-9-46/50TH AV B-9-47	
								CONSTRUCTION/BRSHRM/BRIDGE PAINTING	
								BACKBONE	NON-FEDERAL
2016	1190-03-62	05/10/16	303	LET	RDMTN	3.020	USH 053	EAU CLAIRE - CHIPPEWA FALLS	\$1,000,000 - \$1,999,999
								STH 29 INTERCHANGE	
								CONSTR/RDMTN/CONCRETE REPAIR APPR	
								BACKBONE	NON-FEDERAL
2016	1190-05-75	01/12/16	303	LET	RESURF	10.570	USH 053	CHIPPEWA FALLS - NEW AUBURN	\$13,000,000 - \$13,999,999
								CTH B TO STH 64 (NORTH & SOUTH BND)	
								CONSTR/RESURF/12 BRSHRM-EPOXY OVRLY	
								BACKBONE	NATIONAL HIGHWAY PER
2016	1190-09-20	09/25/16	303	R/E	BRSHRM	0.100	USH 053	CHIPPEWA FALLS - NEW AUBURN	\$0 - \$99,999
								BRPNT/WCL RR B-9-53 NB & B-9-52 SB	
								RR/REAL ESTATE EASEMNT/BRSHRM/BRPNT	
								BACKBONE	NON-FEDERAL
2017	1190-09-65	04/11/17	303	LET	BRSHRM	0.100	USH 053	CHIPPEWA FALLS - NEW AUBURN	\$750,000 - \$999,999
								BRPNT/WCL RR B-9-53 NB & B-9-52 SB	
								CONSTRUCTION/BRSHRM/BRIDGE PAINT	
								BACKBONE	NON-FEDERAL
2017	1190-10-82	06/13/17	303	LET	BRSHRM	1.990	USH 053	NW REGION,VAR CTYS UNITED ST HWY 53	\$100,000 - \$249,999
								BRIDGE DECK SEALING (VARIOUS BRDGS)	
								CONSTRCUTION/BRIDGE MAINTENANCE	
								BACKBONE	NON-FEDERAL
2017	1000-08-78	09/25/17	303	C/E	BRSHRM	4.260	VAR HWY	NW REGION,VAR CTYS STATE HIGHWAY 29	\$0 - \$99,999
								BRIDGE DECK SEALING (VARIOUS BRDGS)	
								DESIGN/BRIDGE MAINTENANCE	

**2015-2018 FINAL STIP Project Listing  
NW Region  
CHIPPEWA County**

<b>Year</b>	<b>Project</b>	<b>Schd Dt</b>	<b>Pgm</b>	<b>Contract Type</b>	<b>Concept</b>	<b>Net Miles</b>	<b>HWY</b>	<b>Project Description WISDOT Program</b>	<b>Estimate Anticipated Funding</b>
								BACKBONE	NON-FEDERAL
2018	1000-08-79	09/25/18	303	C/E	BRSHRM	4.260	VAR HWY	NW REGION,VAR CTYS UNITED ST HWY 53	\$0 - \$99,999
								BRIDGE DECK SEALING (VARIOUS BRDGS)	
								DESIGN/BRIDGE MAINTENANCE	
								BACKBONE	NON-FEDERAL



**2015-2018 FINAL STIP Project Listing  
NW Region  
CLARK County**

Year	Project	Schd Dt	Pgm	Contract Type	Concept	Net Miles	HWY	Project Description WISDOT Program	Estimate Anticipated Funding
2016	8882-07-72	12/13/16	206	LET	RECOND	4.000	CTH X	THORP - WITHEE	\$1,000,000 - \$1,999,999
								BRUCE MOUND AVE TO STERLING AVE	
								CONST/RECOND	
								STP RURAL	STP <5K POP - MAP 21
2015	7836-00-00	07/25/15	205	C/E	BRRPL	0.094	LOC STR	T GREEN GROVE, MERIDIAN AVENUE	\$0 - \$99,999
								E FORK POPPLE RIVER BRIDGE P100118	
								DESIGN/BRRPL	
								LOCAL BRIDGES	STP OFF-SYSTEM BRIDG
2015	7857-00-70	03/10/15	205	LET	BRRPL	0.076	LOC STR	T DEWHURST, RIVIERA AVENUE	\$250,000 - \$499,999
								BR BLACK RIVER BRIDGE B100224	
								CONST/BRIDGE REPLACEMENT	
								LOCAL BRIDGES	STP <5K POP MAP-21 E
2015	8880-00-70	03/10/15	205	LET	BRRPL	0.128	LOC STR	T MAYVILLE, DIVISION AVENUE	\$250,000 - \$499,999
								N FK POPPLE RIVER BRIDGE B100227	
								CONST/BRIDGE REPLACEMENT	
								LOCAL BRIDGES	STP <5K POP MAP-21 E
2017	7850-00-70	12/12/17	205	LET	BRRPL	0.094	LOC STR	T YORK, CURLEY CREEK AVENUE	\$250,000 - \$499,999
								PANTHER CREEK BRIDGE B100236	
								CONST/BRRPL	
								LOCAL BRIDGES	STP OFF-SYSTEM BRIDG
2018	7836-00-70	01/09/18	205	LET	BRRPL	0.094	LOC STR	T GREEN GROVE, MERIDIAN AVENUE	\$250,000 - \$499,999
								E FORK POPPLE RIVER BRIDGE B100231	
								CONST/BRRPL	
								LOCAL BRIDGES	STP OFF-SYSTEM BRIDG
2018	7841-00-70	02/13/18	205	LET	BRRPL	0.094	LOC STR	T BEAVER, OWEN ROAD	\$750,000 - \$999,999
								ROCK CREEK BRIDGE B100232	
								CONST/BRRPL	

**2015-2018 FINAL STIP Project Listing  
NW Region  
CLARK County**

Year	Project	Schd Dt	Pgm	Contract Type	Concept	Net Miles	HWY	Project Description WISDOT Program	Estimate Anticipated Funding
								LOCAL BRIDGES	STP OFF-SYSTEM BRIDG
2018	7841-00-71	01/09/18	205	LET	BRRPL	0.094	LOC STR	T BEAVER, MILL ROAD	\$250,000 - \$499,999
								BR NELSON CREEK BRIDGE B100233	
								CONST/BRRPL	
								LOCAL BRIDGES	STP OFF-SYSTEM BRIDG
2018	7846-04-70	03/13/18	205	LET	BRRPL	0.094	LOC STR	GRANTON - LOYAL	\$500,000 - \$749,999
								MIDDLE BR ONEILL CR BRIDGE B100234	
								CONST/BRRPL	
								LOCAL BRIDGES	STP <5K POP - MAP 21
2018	7847-04-70	03/13/18	205	LET	BRRPL	0.094	LOC STR	USH 10 - CTH H	\$500,000 - \$749,999
								S BR YELLOW RIVER BRIDGE B100235	
								CONST/BRRPL	
								LOCAL BRIDGES	STP <5K POP - MAP 21
2017	1610-03-72	02/14/17	303	LET	MISC	0.020	STH 013	V DORCHESTER, CENTER AVENUE	\$500,000 - \$749,999
								CTH A INTERSECTION	
								CONSTRUCTION/SAFTEY/TRF SIGNALS	
								SAFETY (REGULAR HSIP)	HIGHWAY SAFETY IMP P
2017	1610-04-74	02/14/17	303	LET	RESURF	8.160	STH 013	ABBOTSFORD - MEDFORD	\$6,000,000 - \$6,999,999
								PINE STREET TO MINK AVENUE	
								CONSTRUCTION/RESURFACING	
								STATE 3R	STP <200,000 POPULAT
	1050-00-30		303	I/E	RDMTN	41.580	STH 029	CHIPPEWA FALLS - ABBOTSFORD	\$750,000 - \$999,999
								STH 27 - STH 13 (WB)	
								P/E,JOINT REPAIRS&SHOULDER MAINT	
								BACKBONE	NAT'L HWY SYSTEM
	1050-00-32		303	I/E	RDMTN	41.580	STH 029	CHIPPEWA FALLS - ABBOTSFORD	\$750,000 - \$999,999
								STH 27 - STH 13 (EB)	

**2015-2018 FINAL STIP Project Listing  
NW Region  
CLARK County**

Year	Project	Schd Dt	Pgm	Contract Type	Concept	Net Miles	HWY	Project Description WISDOT Program	Estimate Anticipated Funding
								P/E,JOINT REPAIRS&SHOULDER MAINT	
								BACKBONE	NAT'L HWY SYSTEM
	1051-01-07		303	I/E	BRNEW	2.980	STH 029	CHIPPEWA FALLS - THORP	\$500,000 - \$749,999
								COPENHAVER AVENUE INTERSECTION	
								DESGN/BRNEW/NEW AT GRADE SEPARATION	
								BACKBONE	NATIONAL HIGHWAY PER
2016	1050-00-65	04/12/16	303	LET	RDMTN	50.200	STH 029	CHIPPEWA FALLS - ABBOTSFORD	\$11,000,000 - \$11,999,999
								STILLSON CREEK TO STH 13 (EB & WB)	
								CONSTR/JOINT REPAIR & SHOULDR MNTNC	
								BACKBONE	NATIONAL HIGHWAY PER
2016	1050-10-81	06/14/16	303	LET	BRSHRM	1.290	STH 029	NW REGION,VAR CTYS STATE HIGHWAY 29	\$100,000 - \$249,999
								BRIDGE DECK SEALING (VARIOUS BRDGS)	
								CONSTRUCTION/BRIDGE MAINTENANCE	
								BACKBONE	NON-FEDERAL
	7050-06-02		303	I/E	BRRHB	0.040	STH 073	NEILLSVILLE - THORP	\$0 - \$99,999
								GILES CREEK B-10-0040	
								DESIGN/BRIDGE REHABILITATION/REDECK	
								SHR BRIDGES	NON-FEDERAL
2016	1520-07-82	08/09/16	303	LET	RESURF	2.930	STH 073	PITTSVILLE - NEILLSVILLE	\$1,000,000 - \$1,999,999
								STH 95 TO USH 10	
								CONSTRUCTION/RESURFACING	
								STATE 3R	STP <200,000 POPULAT
	7520-07-30		303	I/E	RDMTN	15.100	STH 095	MERRILLAN - NEILLSVILLE	\$100,000 - \$249,999
								USH 12 TO STH 73	
								DESIGN/ROADWAY MAINTENANCE	
								STATE 3R	NON-FEDERAL
2015	7040-01-23	05/25/15	303	R/E	RECST	0.930	STH 098	C LOYAL, SOUTH AND MAIN STREETS	\$100,000 - \$249,999

**2015-2018 FINAL STIP Project Listing  
NW Region  
CLARK County**

Year	Project	Schd Dt	Pgm	Contract Type	Concept	Net Miles	HWY	Project Description WISDOT Program	Estimate Anticipated Funding
								HELM STREET TO ELM DRIVE	
								REAL ESTATE ACQ/RECONSTRUCTION	
								STATE 3R	NON-FEDERAL
2017	7040-01-73	02/14/17	303	LET	RECST	0.930	STH 098	C LOYAL, SOUTH AND MAIN STREETS	\$5,000,000 - \$5,999,999
								HELM STREET TO ELM DRIVE	
								CONSTRUCTION/RECONSTRUCTION	
								STATE 3R	STP <200,000 POPULAT
	1520-04-31		303	I/E	RDMTN	8.740	USH 010	FAIRCHILD - NEILLSVILLE	\$0 - \$99,999
								CTH I TO BACHELORS AVENUE	
								DESIGN/ROAD MAINTENANCE	
								STATE 3R	NON-FEDERAL
	1520-06-32		303	I/E	RDMTN	9.540	USH 010	FAIRCHILD - NEILLSVILLE	\$0 - \$99,999
								EAST JUNCTION USH 12 TO CTH B	
								DESIGN/ROAD MAINTENANCE	
								STATE 3R	NON-FEDERAL
	7030-08-04		303	I/E	RESURF	15.750	USH 010	NEILLSVILLE - MARSHFIELD	\$250,000 - \$499,999
								BOON BOULEVARD TO FAIRHAVEN AVENUE	
								DESIGN/RESURFACING	
								STATE 3R	STP ANY AREAS
2018	7540-02-70	12/11/18	303	LET	BRRHB	0.070	USH 012	FAIRCHILD - BLACK RIVER FALLS	\$750,000 - \$999,999
								CNW RAILROAD BRIDGE B-10-0030	
								CONSTRUCTION/BRRHB/BRIDGE REDECK	
								SHR BRIDGES	STP ANY AREAS

**2015-2018 FINAL STIP Project Listing  
NW Region  
DOUGLAS County**

Year	Project	Schd Dt	Pgm	Contract Type	Concept	Net Miles	HWY	Project Description WISDOT Program	Estimate Anticipated Funding
2015	8998-00-55	03/25/15	206	R/R	RESURF	1.200		C SUPERIOR, N 28TH STREET	\$250,000 - \$499,999
								UNION PACIFIC RR CROSSING 186 144U	
								RR OPS/INSTALL SIGNALS & GATES	
								STP URBAN 50,000 - 200,000	STP 5-200K POP - MAP
2015	1199-00-03	06/25/15	303	OST	BRRHB	0.910	IH 535	SUPERIOR - DULUTH	\$500,000 - \$749,999
								STLOUIS RV BR/B16-0005-0001 TO 0005	
								DESGN/BRIDGE MNGMT STUDY/MNDOT LEAD	
								SHR LARGE BRIDGES	NON-FEDERAL
2015	8758-00-00	02/25/15	205	C/E	BRRHB	0.000	LOC STR	CTH W - STH 35	\$0 - \$99,999
								ABANDONED SOO LINE GRADE BR B160047	
								DESIGN/BRIDGE REHAB	
								LOCAL BRIDGES	NON-FEDERAL
2015	8998-00-51	01/25/15	207	MIS	MISC	0.000	LOC STR	C SUPERIOR, TWO CROSSING CLOSURES	\$0 - \$99,999
								JOHN AVENUE AND WEEKS AVENUE	
								CANADIAN PACIFIC/RR INCENTIVE PYMNT	
								SAFETY - RAILROAD, ELIMINATION OF HAZARDS	RL HWY CROSS HAZ ELI
2016	8389-00-70	01/12/16	205	LET	BRRPL	0.000	LOC STR	T LAKESIDE, SLEEPY VALLEY LOOP	\$250,000 - \$499,999
								MIDDLE RIVER BRIDGE B160134	
								CONST/BRIDGE REPLACEMENT	
								LOCAL BRIDGES	BRIDGE PROG 15% OFF
2016	8745-00-71	01/12/16	205	LET	BRRHB	0.000	LOC STR	STH 35 - CTH A	\$250,000 - \$499,999
								NEMADJI RIVER BRIDGE B160022	
								CONST/BRIDGE REHAB	
								LOCAL BRIDGES	BRIDGE PROG 15% OFF
2016	8747-00-70	12/13/16	205	LET	BRRPL	0.061	LOC STR	CTH W - STH 35	\$500,000 - \$749,999
								BALSAM CREEK BRIDGE B160141	
								CONST/BRRPL	

**2015-2018 FINAL STIP Project Listing  
NW Region  
DOUGLAS County**

Year	Project	Schd Dt	Pgm	Contract Type	Concept	Net Miles	HWY	Project Description WISDOT Program	Estimate Anticipated Funding
								LOCAL BRIDGES	STP <5K POP - MAP 21
2017	8386-00-71	11/14/17	205	LET	BRRPL	0.066	LOC STR	T GORDON, JOHNSON ROAD	\$250,000 - \$499,999
								EAU CLAIRE RIVER BRIDGE B160137	
								CONST/BRRPL	
								LOCAL BRIDGES	STP OFF-SYSTEM BRIDG
2017	8390-00-70	12/12/17	205	LET	BRRPL	0.094	LOC STR	T MAPLE, BARDON CREEK ROAD	\$250,000 - \$499,999
								BARDON CREEK BRIDGE B160138	
								CONST/BRRPL	
								LOCAL BRIDGES	STP OFF-SYSTEM BRIDG
2017	8758-00-70	03/14/17	205	LET	BRRHB	0.180	LOC STR	CTH W - STH 35	\$250,000 - \$499,999
								ABANDONED SOO LINE GRADE BR B160047	
								CONST/BRIDGE REHAB	
								LOCAL BRIDGES	BRIDGE PROG 15% OFF
2017	8998-00-23	03/14/17	206	LET	RESURF	1.200	LOC STR	C SUPERIOR, N 28TH STREET	\$500,000 - \$749,999
								HILL AVENUE TO E 3RD STREET	
								CONST/RESURF	
								STP URBAN 50,000 - 200,000	STP 5-200K POP - MAP
2018	8394-00-71	03/13/18	205	LET	BRRPL	0.056	LOC STR	T SUMMIT, PELKEY ROAD	\$250,000 - \$499,999
								BALSAM CREEK BRIDGE B160139	
								CONST/BRRPL	
								LOCAL BRIDGES	STP OFF-SYSTEM BRIDG
2018	8394-00-72	03/13/18	205	LET	BRRPL	0.094	LOC STR	T SUMMIT, CHAFFEY FOXBORO ROAD	\$250,000 - \$499,999
								BLACK RIVER BRIDGE B160140	
								CONST/BRRPL	
								LOCAL BRIDGES	STP OFF-SYSTEM BRIDG
	8510-01-00		303	I/E	RESURF	15.790	STH 013	PORT WING - SUPERIOR	\$250,000 - \$499,999
								CTH H TO ENGD AHL ROAD	

**2015-2018 FINAL STIP Project Listing  
NW Region  
DOUGLAS County**

Year	Project	Schd Dt	Pgm	Contract Type	Concept	Net Miles	HWY	Project Description WISDOT Program	Estimate Anticipated Funding
								DESIGN/RESURFACING	
								STATE 3R	STP ANY AREAS
	8510-01-01		303	I/E	RESURF	6.010	STH 013	PORT WING - SUPERIOR	\$100,000 - \$249,999
								ENGDAHL ROAD TO USH 2/USH 53	
								DESIGN/RESURFACING	
								STATE 3R	STP <5K POP - MAP 21
	8510-01-30		303	I/E	RDMTN	6.010	STH 013	PORT WING - SUPERIOR	\$0 - \$99,999
								ENGDAHL ROAD TO USH 2/USH 53	
								DESIGN/ROADWAY MAINTENANCE	
								STATE 3R	NON-FEDERAL
	8510-03-01		303	I/E	BRSHRM	0.040	STH 013	PORT WING - SUPERIOR	\$0 - \$99,999
								MILLER CREEK BRIDGE B-16-0053	
								DESGN/BRSHM/EPOXY OVRLY/RAIL RPLMNT	
								SHR BRIDGES	NON-FEDERAL
2017	8510-03-71	12/12/17	303	LET	BRSHRM	0.040	STH 013	PORT WING - SUPERIOR	\$500,000 - \$749,999
								MILLER CREEK BRIDGE B-16-0053	
								CONST/BRSHM/EPOXY OVRLY/RAIL RPLMNT	
								SHR BRIDGES	NON-FEDERAL
	8010-00-31		303	I/E	RDMTN	12.230	STH 035	DAIRYLAND - SUPERIOR	\$100,000 - \$249,999
								TOWER FIRE LANE TO S JUNCTION CTH B	
								DESIGN/ROAD MAINTENANCE	
								STATE 3R	NON-FEDERAL
	8010-01-06		303	I/E	PVRPLA	12.230	STH 035	DAIRYLAND - SUPERIOR	\$500,000 - \$749,999
								TOWER FIRE LANE TO S JUNCTION CTH B	
								DESIGN/PAVEMENT REPLACEMENT	
								STATE 3R	STP ANY AREAS
	8010-01-33		303	I/E	MISC	29.250	STH 035	DAIRYLAND - SUPERIOR	\$0 - \$99,999

**2015-2018 FINAL STIP Project Listing  
NW Region  
DOUGLAS County**

Year	Project	Schd Dt	Pgm	Contract Type	Concept	Net Miles	HWY	Project Description WISDOT Program	Estimate Anticipated Funding
								SOUTH COUNTY LINE TO S JCT CTH B	
								DESIGN/ROAD MAINTENENCE	
								STATE 3R	NON-FEDERAL
	8010-02-01		303	I/E	RESURF	9.700	STH 035	DANBURY - DAIRYLAND	\$100,000 - \$249,999
								SOUTH COUNTY LN - UPPER TAMARACK RV	
								DESIGN/RESURFACING	
								STATE 3R	STP ANY AREAS
	8010-05-03		303	I/E	RESURF	8.910	STH 035	DAIRYLAND - SUPERIOR	\$100,000 - \$249,999
								CTH B TO STH 105	
								DESIGN/RESURFACING	
								STATE 3R	STP ANY AREAS
	8010-07-30		303	I/E	RDMTN	3.800	STH 035	C SUPERIOR, TOWER AVENUE	\$0 - \$99,999
								STH 105 TO BELKNAP STREET	
								DESIGN/ROADWAY MAINTENANCE	
								STATE 3R	NON-FEDERAL
2015	8010-02-42	05/25/15	303	UTL	RECST	0.060	STH 035	DAIRYLAND - SUPERIOR	\$0 - \$99,999
								STONY BROOK CR & NEMADJI RV BRIDGE	
								UTL INT 101/E CNTRL ENERGY/ER FLOOD	
								STATE 3R	NON-FEDERAL
2015	8010-02-75	12/08/15	303	LET	BRRPL	0.040	STH 035	DAIRYLAND - SUPERIOR	\$500,000 - \$749,999
								CHASE CREEK BRIDGE B-16-0136	
								CONSTRUCTION/BRIDGE REPLACEMENT	
								SHR BRIDGES	STP ANY AREAS
2015	8010-08-72	12/08/15	303	LET	BRSHRM	0.040	STH 035	DAIRYLAND - SUPERIOR	\$250,000 - \$499,999
								BLACK RIVER BRIDGE B-16-0085	
								CONSTR/BRSHRM/EPOXY OVRLY/RPL APPR	
								SHR BRIDGES	NON-FEDERAL



**2015-2018 FINAL STIP Project Listing  
NW Region  
DOUGLAS County**

Year	Project	Schd Dt	Pgm	Contract Type	Concept	Net Miles	HWY	Project Description WISDOT Program	Estimate Anticipated Funding
2017	8010-00-61	08/08/17	303	LET	RDMTN	12.230	STH 035	DAIRYLAND - SUPERIOR	\$4,000,000 - \$4,999,999
								TOWER FIRE LANE TO S JUNCTION CTH B	
								CONSTRUCTION/ROAD MAINTENANCE	
								STATE 3R	NON-FEDERAL
2017	8010-01-63	04/11/17	303	LET	MISC	29.250	STH 035	DAIRYLAND - SUPERIOR	\$1,000,000 - \$1,999,999
								SOUTH COUNTY LINE TO S JCT CTH B	
								CONSTRUCTION/ROAD MAINTENANCE	
								STATE 3R	NON-FEDERAL
2017	8010-01-64	08/08/17	303	LET	RDMTN	17.020	STH 035	DAIRYLAND - SUPERIOR	\$6,000,000 - \$6,999,999
								SOUTH COUNTY LINE TO TOWER FIRE LN	
								CONSTRUCTION/ROAD MAINTENANCE	
								STATE 3R	NON-FEDERAL
	1180-00-31		303	I/E	RDMTN	6.900	USH 002	SUPERIOR - WENTWORTH	\$100,000 - \$249,999
								53RD AVE E-USH 2(USH53 INTERCHANGE)	
								P/E, MAINLINE&RAMP/JOINT REPAIR	
								BACKBONE	NAT'L HWY SYSTEM
	1198-03-04		303	I/E	PVRPLA	4.400	USH 002	C SUPERIOR, EAST 2ND STREET	\$750,000 - \$999,999
								53RD AVENUE TO BELKNAP STREET	
								DESIGN/PAVEMENT REPLACEMENT	
								BACKBONE	NATIONAL HIGHWAY PER
2015	1180-43-42	04/25/15	303	UTL	RECOND	5.230	USH 002	SUPERIOR - BRULE	\$0 - \$99,999
								USH 53 INTERCHANGE TO CTH D	
								UTL INT 20/CENTURYLINK	
								STATE 3R	NON-FEDERAL
2015	1180-43-43	04/25/15	303	UTL	RECOND	5.230	USH 002	SUPERIOR - BRULE	\$0 - \$99,999
								USH 53 INTERCHANGE TO CTH D	
								UTL INT 30/CHARTER COMMUNICATIONS	

**2015-2018 FINAL STIP Project Listing  
NW Region  
DOUGLAS County**

Year	Project	Schd Dt	Pgm	Contract Type	Concept	Net Miles	HWY	Project Description WISDOT Program	Estimate Anticipated Funding
								STATE 3R	NON-FEDERAL
2015	8680-04-40	06/25/15	303	UTL	PVRPLA	1.060	USH 002	C SUPERIOR, BONG BRIDGE APPROACH	\$0 - \$99,999
								ST LOUIS RIVER TO BELKNAP STREET	
								UTILITY LEVEL-OF-EFFORT/PVRPLA	
								STATE 3R	NON-FEDERAL
2016	8680-00-50	02/25/16	303	R/R	MISC	1.360	USH 002	C SUPERIOR, BELKNAP STREET	\$0 - \$99,999
								CANADIAN PACIFIC RR XING NO 691654N	
								RR OPS/SIGNAL INSTALL	
								STATE 3R	STP <200,000 POPULAT
2016	8680-00-51	02/25/16	303	R/R	MISC	1.360	USH 002	C SUPERIOR, BELKNAP STREET	\$0 - \$99,999
								CANADIAN PACIFIC RR XING NO 691654N	
								RR OPS/CROSSING SURFACE	
								STATE 3R	STP <200,000 POPULAT
2016	8680-00-71	12/13/16	303	LET	RECST	1.360	USH 002	C SUPERIOR, BELKNAP STREET	\$25,000,000 - \$29,999,999
								BANKS AVENUE TO HILL AVENUE	
								CONSTRUCTION/RECONSTRUCTION	
								STATE 3R	STP <200,000 POPULAT
2016	8998-00-24	12/13/16	206	LET	RECST	1.360	USH 002	C SUPERIOR, BELKNAP STREET SIDE STR	\$500,000 - \$749,999
								BANKS AVENUE TO HILL AVENUE	
								CONST/RECST	
								STP URBAN 50,000 - 200,000	STP 5-200K POP - MAP
2016	8998-00-24	12/13/16	206	LET	RECST	1.360	USH 002	C SUPERIOR, BELKNAP STREET SIDE STR	\$500,000 - \$749,999
								BANKS AVENUE TO HILL AVENUE	
								CONST/RECST	
								STP URBAN 50,000 - 200,000	STP 5-200K POP - MAP
	1195-02-01		303	I/E	RECST	0.060	USH 053	MINONG - SOLON SPRINGS	\$100,000 - \$249,999
								CTH Y INTERSECTION	

**2015-2018 FINAL STIP Project Listing  
NW Region  
DOUGLAS County**

Year	Project	Schd Dt	Pgm	Contract Type	Concept	Net Miles	HWY	Project Description WISDOT Program	Estimate Anticipated Funding
								DESIGN/SAFETY/RECONSTRUCTION	
								BACKBONE	NON-FEDERAL
	1196-00-30		303	I/E	RDMTN	3.100	USH 053	MINONG - SOLON SPRINGS	\$100,000 - \$249,999
								CTH Y - CTH M (SOUTH & NORTH BOUND)	
								DESIGN/MAINLINE&RAMP/JOINT REPAIRS	
								BACKBONE	NAT'L HWY SYSTEM
	1196-00-31		303	I/E	RDMTN	8.070	USH 053	MINONG - SOLON SPRINGS	\$100,000 - \$249,999
								CTH M - WIS CENTRAL LTD RR	
								P/E, MAINLINE&RAMP/JOINT REPAIRS	
								BACKBONE	NAT'L HWY SYSTEM
	1197-08-00		303	I/E	MISC	15.670	USH 053	MINONG - SUPERIOR	\$250,000 - \$499,999
								BERGEN SPRINGS RD-STONE CHIMNEY RD	
								OPERATIONAL ANALYSIS	
								STATE 3R	MINIMUM GUARANTEE
	1198-00-02		303	I/E	PVRPLA	5.410	USH 053	SOLON SPRINGS - SUPERIOR	\$100,000 - \$249,999
								KENT ROAD TO USH 2 (NB & SB)	
								P/E PVRPLA	
								BACKBONE	NAT'L HWY SYSTEM
	1198-02-01		303	I/E	PVRPLA	8.870	USH 053	SOLON SPRINGS - SUPERIOR	\$250,000 - \$499,999
								WI CENTRAL LTD RR TO KENT ROAD (NB)	
								DESIGN/PAVEMENT REPLACEMENT	
								BACKBONE	MINIMUM GUARANTEE
2015	1198-00-62	09/15/15	303	LET	RDMTN	5.410	USH 053	SOLON SPRINGS - SUPERIOR	\$250,000 - \$499,999
								KENT ROAD TO USH 2 (NB & SB)	
								CONSTRUCTION/RDMTN (CRACK FILLING)	
								BACKBONE	NON-FEDERAL
2016	1198-03-72	03/08/16	303	LET	BRSHRM	0.190	USH 053	C SUPERIOR, EAST SECOND STREET	\$1,000,000 - \$1,999,999

**2015-2018 FINAL STIP Project Listing  
NW Region  
DOUGLAS County**

Year	Project	Schd Dt	Pgm	Contract Type	Concept	Net Miles	HWY	Project Description WISDOT Program	Estimate Anticipated Funding
								BRG MNTNC 3 BRG/B-16-0010,0011,0012	
								CONS/BRSHRM/3 BR/EPXY OVRLY/PNT/JNT	
								BACKBONE	NON-FEDERAL
2017	1190-10-84	06/13/17	303	LET	BRSHRM	2.060	USH 053	NW REGION,VAR CTYS UNITED ST HWY 53	\$100,000 - \$249,999
								BRIDGE DECK SEALING (VARIOUS BRDGS)	
								CONSTRUCTION/BRIDGE MAINTENANCE	
								BACKBONE	NON-FEDERAL
2018	1198-02-82	01/09/18	303	LET	RESURF	8.870	USH 053	SOLON SPRINGS - SUPERIOR	\$4,000,000 - \$4,999,999
								WI CENTRAL LTD RR TO KENT ROAD (NB)	
								CONSTRUCTION/RESURFACING	
								BACKBONE	NATIONAL HIGHWAY PER
2018	1198-02-83	01/09/18	303	LET	RESURF	9.950	USH 053	SOLON SPRINGS - SUPERIOR	\$9,000,000 - \$9,999,999
								WI CENTRAL LTD RR TO KENT ROAD (SB)	
								CONSTRUCTION/RESURFACING	
								BACKBONE	NATIONAL HIGHWAY PER
2018	1198-02-93	03/25/18	303	SFA	MISC	9.950	USH 053	SOLON SPRINGS - SUPERIOR	\$0 - \$99,999
								WI CENTRAL LTD RR TO KENT ROAD (SB)	
								TRF MITIGATION/CONST ID 1198-02-83	
								BACKBONE	NATIONAL HIGHWAY PER

**2015-2018 FINAL STIP Project Listing  
NW Region  
DUNN County**

Year	Project	Schd Dt	Pgm	Contract Type	Concept	Net Miles	HWY	Project Description WISDOT Program	Estimate Anticipated Funding
2016	7882-05-72	01/12/16	206	LET	RECST	0.000	CTH Q	STH 29 - KNAPP	\$3,000,000 - \$3,999,999
								STH 29 TO IH94	
								CONST/RECONSTRUCTION	
								STP RURAL	STP <5K POPULATION S
	1020-05-33		303	I/E	RDMTN	2.640	IH 094	MENOMONIE - EAU CLAIRE	\$250,000 - \$499,999
								WILSON CREEK - RED CEDAR RIVER	
								P/E RDMTN, BASE PATCHING	
								BACKBONE	NATIONAL HIGHWAY PER
	1021-03-06		303	I/E	BRRPL	0.020	IH 094	MENOMONIE - EAU CLAIRE	\$100,000 - \$249,999
								DIVISION STREET BRIDGE B-17-0061	
								DESIGN/BRIDGE REPLACEMENT	
								BACKBONE	NATIONAL HIGHWAY PER
	1022-04-05		303	I/E	RECST	0.000	IH 094	MENOMONIE - EAU CLAIRE	\$3,000,000 - \$3,999,999
								USH 12/STH 29 INTERCHANGE	
								DESIGN/RECONSTRUCTION	
								BACKBONE	NATIONAL HIGHWAY PER
2015	1020-10-83	06/09/15	303	LET	BRSHRM	0.530	IH 094	DUNN COUNTY, INTERSTATE HWY 94	\$100,000 - \$249,999
								BRIDGE DECK SEALING (VARIOUS BRDGS)	
								CONSTRUCTION/BRIDGE MAINTENANCE	
								BACKBONE	NON-FEDERAL
2017	1022-08-72	11/14/17	303	LET	PVRPLA	4.890	IH 094	HUDSON - MENOMONIE	\$35,000,000 - \$39,999,999
								250TH STR TO WILSON CREEK (EB & WB)	
								CONSTRUCTION/PVRPLA/8 BRIDGES	
								BACKBONE	NATIONAL HIGHWAY PER
2018	1020-11-83	06/12/18	303	LET	BRSHRM	0.530	IH 094	NW REGION, VAR CTYS INTERSTATE 94	\$100,000 - \$249,999
								BRIDGE DECK SEALING (VARIOUS BRDGS)	
								CONSTRUCTION/BRIDGE MAINTENANCE	

**2015-2018 FINAL STIP Project Listing  
NW Region  
DUNN County**

Year	Project	Schd Dt	Pgm	Contract Type	Concept	Net Miles	HWY	Project Description WISDOT Program	Estimate Anticipated Funding
								BACKBONE	NON-FEDERAL
2018	1022-07-76	11/13/18	303	LET	PVRPLA	8.580	IH 094	HUDSON - MENOMONIE	\$50,000,000 - \$59,999,999
								STH 128 TO 250TH STREET (EB & WB)	
								CONSTR/PAVEMENT REPLACEMNT/6 BRIDGS	
								BACKBONE	NATIONAL HIGHWAY PER
2018	1022-07-79	11/25/18	303	MIS	MISC	12.540	IH 094	HUDSON - MENOMONIE	\$100,000 - \$249,999
								STH 128 TO WILSON CREEK (WB)	
								MISCELLANEOUS/PROCUREMENT ITS	
								BACKBONE	NATIONAL HIGHWAY PER
2015	7880-07-70	12/08/15	303	LET	BRSHRM	0.000	LOC STR	CARYVILLE - ELK MOUND	\$100,000 - \$249,999
								CHIPPEWA RIVER BRIDGE B-17-0070	
								CONSTR/BRIDGE MNTNC/EPOXY OVERLAY	
								SHR BRIDGES	NON-FEDERAL
2015	8926-00-71	03/25/15	290	LLC	MISC	0.000	LOC STR	V BOYCEVILLE, BOYCEVILLE SCHOOL DIS	\$100,000 - \$249,999
								SAFE ROUTES TO SCHOOL	
								CONST/SRTS/MULTIUSE PATH	
								SAFE ROUTES TO SCHOOL	TAP - AREAS POP 5K A
2015	7996-00-05	01/25/15	290	C/E	MISC	0.000	NON HWY	C MENOMONIE, JCT TRAIL BIKE/PED BR	\$0 - \$99,999
								UNION PACIFIC R/R BRIDGE OVER IH-94	
								DESIGN/TRANSP ALTERNATIVES PROGRAM	
								BICYCLE AND PEDESTRIAN FACILITIES	NON-FEDERAL
2017	7996-00-06	03/25/17	290	LLC	MISC	0.000	NON HWY	C MENOMONIE, JCT TRAIL BIKE/PED BR	\$500,000 - \$749,999
								UNION PACIFIC R/R BRIDGE OVER IH-94	
								CONST/TRANSP ALTERNATIVES PROGRAM	
								BICYCLE AND PEDESTRIAN FACILITIES	TAP - AREAS POP 5K-2
	7220-00-05		303	I/E	RESURF	6.270	STH 025	DURAND - MENOMONIE	\$0 - \$99,999
								STH 72 TO 28TH AVENUE	

**2015-2018 FINAL STIP Project Listing  
NW Region  
DUNN County**

Year	Project	Schd Dt	Pgm	Contract Type	Concept	Net Miles	HWY	Project Description WISDOT Program	Estimate Anticipated Funding
								DESIGN/RESURFACING	
								STATE 3R	STP ANY AREAS
	7220-04-31		303	I/E	RDMTN	5.700	STH 025	WHEELER - RIDGELAND	\$0 - \$99,999
								STH 170 TO STH 64	
								DESGN/ROADWAY MAINTENANCE	
								STATE 3R	MINIMUM GUARANTEE
	8100-01-01		303	I/E	BRRPL	0.070	STH 025	MENOMONIE - RIDGELAND	\$100,000 - \$249,999
								HAY RIVER BRIDGE B-17-0607	
								DESIGN/BRIDGE REPLACEMENT	
								SHR BRIDGES	STP 5-200K POP - MAP
2015	7220-01-71	03/10/15	303	LET	RESURF	0.820	STH 025	C MENOMONIE, BROADWAY STREET	\$1,000,000 - \$1,999,999
								24TH AVENUE TO 11TH AVENUE	
								CONSTRUCTION/SAFETY/RESUR/TWLTL	
								SAFETY (REGULAR HSIP)	HWY SFE S-LU EXT
2018	8090-00-70	09/11/18	303	LET	RESURF	5.700	STH 025	MENOMONIE - RIDGELAND	\$3,000,000 - \$3,999,999
								STH 170 TO STH 64	
								CONSTRUCTION/RESURFACING	
								STATE 3R	STP ANY AREAS
2018	8100-01-71	09/11/18	303	LET	BRRPL	0.070	STH 025	MENOMONIE - RIDGELAND	\$1,000,000 - \$1,999,999
								HAY RIVER BRIDGE B-17-0607	
								CONSTRUCTION/BRIDGE REPLACEMENT	
								SHR BRIDGES	STP 5-200K POP - MAP
	8620-08-31		303	I/E	RDMTN	12.360	STH 040	ELK MOUND - BLOOMER	\$100,000 - \$249,999
								STH 29 TO EAST COUNTY LINE	
								DESIGN/ROADWAY MAINTENANCE	
								STATE 3R	NON-FEDERAL
	8110-01-32		303	I/E	RDMTN	12.440	STH 064	CONNORSVILLE - BLOOMER ROAD	\$100,000 - \$249,999

**2015-2018 FINAL STIP Project Listing  
NW Region  
DUNN County**

Year	Project	Schd Dt	Pgm	Contract Type	Concept	Net Miles	HWY	Project Description WISDOT Program	Estimate Anticipated Funding
								CTH O - CTH W	
								STATE 3R	MINIMUM GUARANTEE
2015	8630-03-50	05/25/15	303	R/R	MISC	0.020	STH 079	GLENWOOD CITY - COLFAX	\$0 - \$99,999
								CANANDIAN NATIONAL RAILROAD 693002B	
								RR OPS/RAILROAD CROSSING REPAIR	
								STATE 3R	STP ANY AREAS
2015	8640-02-50	05/25/15	303	R/R	MISC	0.030	STH 079	V BOYCEVILLE, EAST STREET	\$250,000 - \$499,999
								CANADIAN NATIONAL RAILROAD 692991H	
								RR OPS/SIGNAL INSTALLATION	
								STATE 3R	STP ANY AREAS
	7120-05-31		303	I/E	RDMTN	4.690	STH 085	DURAND - EAU CLAIRE	\$0 - \$99,999
								910TH STREET TO 1010TH STREET	
								DESIGN/ROADWAY MAINTENANCE	
								STATE 3R	NON-FEDERAL
	7090-02-01		303	I/E	RESURF	5.120	USH 012	MENOMONIE - EAU CLAIRE	\$100,000 - \$249,999
								CTH E TO IH 94	
								DESIGN/RESURFACING	
								STATE 3R	STP ANY AREAS
2015	7090-05-65	03/10/15	303	LET	RDMTN	14.130	USH 012	BALDWIN - MENOMONIE	\$5,000,000 - \$5,999,999
								STH 128 TO IH 94	
								CONSTRUCTION/ROAD MAINTENANCE	
								STATE 3R	A/C SURFACE TRANS FL
2015	7600-02-71	03/10/15	303	LET	RESURF	0.540	USH 012	C MENOMONIE, BROADWAY STREET	\$500,000 - \$749,999
								TAINTER STREET TO WOLSKE BAY ROAD	
								CONSTRUCTION/RESURFACING	
								STATE 3R	STP 5-200K POP MAP-2



**2015-2018 FINAL STIP Project Listing  
NW Region  
DUNN County**

<b>Year</b>	<b>Project</b>	<b>Schd Dt</b>	<b>Pgm</b>	<b>Contract Type</b>	<b>Concept</b>	<b>Net Miles</b>	<b>HWY</b>	<b>Project Description WISDOT Program</b>	<b>Estimate Anticipated Funding</b>
2017	7090-05-49	02/25/17	303	UTL	RDMTN	14.130	USH 012	BALDWIN - MENOMONIE	\$0 - \$99,999
								STH 128 TO IH 94	
								UTL 110 INTEREST/CENTURYLINK	
								STATE 3R	NON-FEDERAL
2017	7600-00-71	09/12/17	303	LET	BRSHRM	0.170	USH 012	C MENOMONIE, BROADWAY STREET	\$1,000,000 - \$1,999,999
								RED CEDAR RIVER BRIDGE B-17-0638	
								CONSTR/BRIDGE MAINTENANCE	
								SHR BRIDGES	NON-FEDERAL
2017	8949-05-22	09/25/17	303	R/E	BRRPL	0.020	USH 012	BALDWIN - MENOMONIE	\$0 - \$99,999
								WILSON CREEK BRIDGE B-17-0009	
								REAL ESTATE ACQ/BRIDGE REPLACEMENT	
								SHR BRIDGES	NON-FEDERAL

**2015-2018 FINAL STIP Project Listing  
NW Region  
EAU CLAIRE County**

Year	Project	Schd Dt	Pgm	Contract Type	Concept	Net Miles	HWY	Project Description WISDOT Program	Estimate Anticipated Funding
	1021-03-07		303	I/E	BRRPL	0.020	IH 094	EAU CLAIRE - OSSEO	\$250,000 - \$499,999
								LOWES CREEK ROAD BRIDGE B-18-0031	
								DESIGN/BRIDGE REPLACEMENT	
								BACKBONE	NATIONAL HIGHWAY PER
	1022-08-04		303	I/E	PVRPLA	5.840	IH 094	MENOMONIE - EAU CLAIRE	\$1,000,000 - \$1,999,999
								STH 312/CTH EE TO STH 37	
								PENG/PAVEMENT REPLACEMENT	
								BACKBONE	NATIONAL HIGHWAY PER
	1022-09-02		303	I/E	PVRPLA	7.590	IH 094	EAU CLAIRE - OSSEO	\$1,000,000 - \$1,999,999
								USH 53 TO MALLARD ROAD (EB & WB)	
								DESIGN/PAVEMENT REPLACEMENT	
								BACKBONE	NATIONAL HIGHWAY PER
	1022-09-06		303	I/E	BRRHB	0.020	IH 094	EAU CLAIRE - OSSEO	\$100,000 - \$249,999
								OTTER CREEK BRIDGE B-18-0055	
								P/E	
								BACKBONE	NATIONAL HIGHWAY PER
	1022-09-07		303	I/E	BRRPL	0.020	IH 094	EAU CLAIRE - OSSEO	\$100,000 - \$249,999
								OTTER CREEK BRIDGE B-18-0056	
								DESIGN/BRIDGE REPLACEMENT	
								BACKBONE	NATIONAL HIGHWAY PER
2015	1020-10-84	06/09/15	303	LET	BRSHRM	1.090	IH 094	EAU CLAIRE COUNTY, INTERSTATE HWY 94	\$100,000 - \$249,999
								BRIDGE DECK SEALING (VARIOUS BRDGS)	
								CONSTRUCTION/BRIDGE MAINTENANCE	
								BACKBONE	NON-FEDERAL
2015	1021-03-24	12/25/15	303	R/E	BRRPL	0.110	IH 094	EAU CLAIRE - OSSEO	\$0 - \$99,999
								2 BR/HOBBS RD B18-050/CTH I B18-062	
								REAL ESTATE ACQ/2 BRIDG REPLACEMENT	

**2015-2018 FINAL STIP Project Listing  
NW Region  
EAU CLAIRE County**

Year	Project	Schd Dt	Pgm	Contract Type	Concept	Net Miles	HWY	Project Description WISDOT Program	Estimate Anticipated Funding
								BACKBONE	NON-FEDERAL
2015	1022-00-66	04/14/15	303	LET	RDMTN	0.740	IH 094	EAU CLAIRE - OSSEO	\$2,000,000 - \$2,999,999
								USH 53 INTERCHANGE	
								CONSTR/JOINT REPAIR/BASE PATCH	
								BACKBONE	A/C NATIONAL HIGHWAY
2015	1022-00-80	04/14/15	303	LET	BRSHRM	0.060	IH 094	EAU CLAIRE - OSSEO	\$750,000 - \$999,999
								USH 53 NB B-18-0035 & SB B-18-0036	
								CONSTRUCTION/BRIDGE PAINTING	
								BACKBONE	A/C NATIONAL HIGHWAY
2015	1022-00-92	04/25/15	303	SFA	MISC	0.740	IH 094	EAU CLAIRE - OSSEO	\$0 - \$99,999
								USH 53 INTERCHANGE	
								TRF MITIGATION(1022-00-66 & 00-80)	
								BACKBONE	NON-FEDERAL
2017	1021-03-71	07/11/17	303	LET	BRRPL	0.020	IH 094	EAU CLAIRE - OSSEO	\$3,000,000 - \$3,999,999
								CTH J BRIDGE B-18-0212 (WEST BOUND)	
								CONSTRUCTION/BRIDGE REPLACEMENT	
								BACKBONE	NATIONAL HIGHWAY PER
2017	1021-03-72	07/11/17	303	LET	BRRPL	0.010	IH 094	EAU CLAIRE - OSSEO	\$5,000,000 - \$5,999,999
								CTH D BRIDGE B-18-0213 (EAST BOUND)	
								CONSTRUCTION/BRIDGE REPLACEMENT	
								BACKBONE	NATIONAL HIGHWAY PER
2017	1021-03-73	07/11/17	303	LET	BRRPL	0.010	IH 094	EAU CLAIRE - OSSEO	\$3,000,000 - \$3,999,999
								CTH J BRIDGE B-18-0211 (EAST BOUND)	
								CONSTRUCTION/BRIDGE REPLACEMENT	
								BACKBONE	NATIONAL HIGHWAY PER
2017	1021-03-74	07/11/17	303	LET	BRRPL	0.110	IH 094	EAU CLAIRE - OSSEO	\$4,000,000 - \$4,999,999
								2 BR/HOBBS RD B18-210/CTH I B18-232	

**2015-2018 FINAL STIP Project Listing  
NW Region  
EAU CLAIRE County**

Year	Project	Schd Dt	Pgm	Contract Type	Concept	Net Miles	HWY	Project Description WISDOT Program	Estimate Anticipated Funding
								CONSTRUCTION/2 BRIDGE REPLACEMENT	
								BACKBONE	NATIONAL HIGHWAY PER
2017	1021-03-91	07/25/17	303	SFA	MISC	0.020	IH 094	EAU CLAIRE - OSSEO	\$100,000 - \$249,999
								CTH J BRIDGE B-18-0212 (WEST BOUND)	
								TRF MITIGATION CONST ID 1021-03-71	
								BACKBONE	NON-FEDERAL
2017	1021-03-94	07/25/17	303	SFA	MISC	0.110	IH 094	EAU CLAIRE - OSSEO	\$0 - \$99,999
								2 BR/HOBBS RD B18-050/CTH I B18-062	
								TRF MITIGATION/CONST ID 1021-03-74	
								BACKBONE	NON-FEDERAL
2017	1022-09-74	07/11/17	303	LET	BRRPL	0.020	IH 094	EAU CLAIRE - OSSEO	\$4,000,000 - \$4,999,999
								CTH D BRIDGE B-18-0214 (WEST BOUND)	
								CONSTRUCTION/BRIDGE REPLACEMENT	
								BACKBONE	NATIONAL HIGHWAY PER
2018	1020-11-84	06/12/18	303	LET	BRSHRM	1.090	IH 094	NW REGION, VAR CTYS INTERSTATE 94	\$100,000 - \$249,999
								BRIDGE DECK SEALING (VARIOUS BRDGS)	
								CONSTRUCTION/BRIDGE MAINTENANCE	
								BACKBONE	NON-FEDERAL
2018	1022-09-78	11/13/18	303	LET	PVRPLA	7.590	IH 094	EAU CLAIRE - OSSEO	\$35,000,000 - \$39,999,999
								USH 53 TO MALLARD ROAD (EB & WB)	
								CONSTRUCTION/PAVEMENT REPLACEMENT	
								BACKBONE	NATIONAL HIGHWAY PER
2015	7823-00-71	03/25/15	209	LLC	MISC	0.246	LOC STR	V FALL CREEK, GREENWOOD PACK LLC	\$100,000 - \$249,999
								BRICKYARD STREET	
								CONST/TEA PROJECT	
								TRANS ECONOMIC ASSISTANCE (TEA)	NON-FEDERAL
2015	7824-01-72	05/12/15	206	LET	RECST	1.457	LOC STR	C ALTOONA, HIGHLAND/SPOONER AVENUE	\$1,000,000 - \$1,999,999

**2015-2018 FINAL STIP Project Listing  
NW Region  
EAU CLAIRE County**

Year	Project	Schd Dt	Pgm	Contract Type	Concept	Net Miles	HWY	Project Description WISDOT Program	Estimate Anticipated Funding
								BUS 53 TO USH 53	
								CONST/RECST	
								STP URBAN 50,000 - 200,000	STP UNDER 200,000
2015	7824-01-73	05/12/15	206	LET	RECST	1.457	LOC STR	C ALTOONA, HIGHLAND/SPOONER AVENUE	\$250,000 - \$499,999
								BUS 53 TO USH 53	
								CONST/RECST/SANITARY SEWER	
								STP URBAN 50,000 - 200,000	NON-FEDERAL
2015	7824-01-74	05/12/15	206	LET	RECST	1.457	LOC STR	C ALTOONA, HIGHLAND/SPOONER AVENUE	\$250,000 - \$499,999
								BUS 53 TO USH 53	
								CONST/RECST/WATER MAIN	
								STP URBAN 50,000 - 200,000	NON-FEDERAL
2015	7826-05-70	03/10/15	206	LET	RECST	1.488	LOC STR	STH 93 - USH 53	\$2,000,000 - \$2,999,999
								TALMADGE ROAD - CTH I	
								CONSTRUCTION/RECONSTRUCTION	
								STP RURAL	STP <5K POP MAP-21 E
2015	7995-02-34	04/25/15	206	LFA	MISC	0.010	LOC STR	C EAU CLAIRE, MADISON AVENUE	\$0 - \$99,999
								FARWELL STREET INTERSECTION	
								CONST/SAFETY/SIGNAL MODIFICATIONS	
								SAFETY (REGULAR HSIP)	HWY SFE S-LU EXT
2015	7995-02-40	07/14/15	303	LET	BRRPL	0.000	LOC STR	C EAU CLAIRE, WATER STREET	\$7,000,000 - \$7,999,999
								CHIPPEWA RIVER BRIDGE B-18-0219	
								CONST/HCB/BRIDGE REPLACEMENT 84.10	
								SHR LARGE BRIDGES	(117) BRIDGE 15% OFF
2016	7824-00-09	03/08/16	206	LET	RECST	1.570	LOC STR	C ALTOONA, CTH AA	\$1,000,000 - \$1,999,999
								HOUSE ROAD TO USH 12	
								CONST/RECONST	
								STP URBAN 50,000 - 200,000	STP 5-200K POP - MAP

**2015-2018 FINAL STIP Project Listing  
NW Region  
EAU CLAIRE County**

Year	Project	Schd Dt	Pgm	Contract Type	Concept	Net Miles	HWY	Project Description WISDOT Program	Estimate Anticipated Funding
2016	7824-00-10	03/25/16	206	C/E	RECST	0.250	LOC STR	C ALTOONA, BARTLETT AVENUE	\$0 - \$99,999
								10TH STREET W TO 7TH STREET W	
								DESIGN/RECST	
								STP URBAN 50,000 - 200,000	STP 5-200K POP - MAP
2016	7824-00-13	03/08/16	205	LET	BRRPL	0.246	LOC STR	C EAU CLAIRE, CTH AA	\$750,000 - \$999,999
								OTTER CREEK BRIDGE B180229	
								CONST/BRRPL	
								LOCAL BRIDGES	STP OFF-SYSTEM BRIDG
2017	7995-02-46	03/14/17	205	LET	BRRPL	0.127	LOC STR	C EAU CLAIRE, GRAND AVENUE	\$750,000 - \$999,999
								HALF MOON LAKE BRIDGE B180230	
								CONST/BRRPL	
								LOCAL BRIDGES	NATIONAL HIGHWAY PER
2017	7995-02-52	01/10/17	206	LET	RECST	0.800	LOC STR	C EAU CLAIRE, SHORT STREET	\$1,000,000 - \$1,999,999
								STH 37 TO CHIPPEWA RIVER BRIDGE	
								CONST/RECST	
								STP URBAN 50,000 - 200,000	STP 5-200K POP - MAP
2018	7824-00-11	02/13/18	206	LET	RECST	0.250	LOC STR	C ALTOONA, BARTLETT AVE	\$500,000 - \$749,999
								10TH STREET W TO 7TH STREET W	
								CONST/RECST	
								STP URBAN 50,000 - 200,000	STP 5-200K POP - MAP
2018	7995-02-50	03/13/18	205	LET	BRRPL	0.140	LOC STR	C EAU CLAIRE, EDDY STREET	\$1,000,000 - \$1,999,999
								UNION PACIFIC RR BRIDGE B180231	
								CONST/BRRPL	
								LOCAL BRIDGES	STP OFF-SYSTEM BRIDG
2015	7824-00-71	03/25/15	290	LLC	MISC	0.000	NON HWY	CITY ALTOONA	\$250,000 - \$499,999
								EASTERN LOOP TRAIL	
								CONSTR/PED & BIKE FACILITY/ LCL ENH	

**2015-2018 FINAL STIP Project Listing  
NW Region  
EAU CLAIRE County**

Year	Project	Schd Dt	Pgm	Contract Type	Concept	Net Miles	HWY	Project Description WISDOT Program	Estimate Anticipated Funding
								LOCAL ENHANCEMENTS	STP ENHANCEMENT
2015	7995-02-31	05/25/15	290	LLC	MISC	0.000	NON HWY	C EAU CLAIRE, CHIPPEWA RIVER TRAIL	\$100,000 - \$249,999
								SHORT ST. E & S OF RIVER TO USH 12	
								CONSTR/LOCAL TRANS ENHANCEMENT	
								STP - DISCRETIONARY	STP ENHANCEMENT
2015	7070-08-23	08/25/15	303	R/E	BRRPL	0.040	STH 027	AUGUSTA - CADOTT	\$0 - \$99,999
								BRIDGE CREEK BRIDGE B-18-0684	
								REAL ESTATE/FEE ACQUISITION	
								SHR BRIDGES	NON-FEDERAL
2016	7070-08-73	07/12/16	303	LET	BRRPL	0.040	STH 027	AUGUSTA - CADOTT	\$1,000,000 - \$1,999,999
								BRIDGE CREEK BRIDGE B-18-0226	
								CONSTRUCTION/BRIDGE REPLACEMENT	
								SHR BRIDGES	STP <200,000 POPULAT
	7110-05-02		303	I/E	PVRPLA	1.080	STH 037	MONDOVI - EAU CLAIRE	\$100,000 - \$249,999
								IH 94 TO USH 12	
								DESIGN/PAVEMENT REPLACEMENT	
								STATE 3R	STP ANY AREAS
	7110-05-03		303	I/E	RESURF	2.100	STH 037	MONDOVI - EAU CLAIRE	\$0 - \$99,999
								STH 85 TO LOWES CREEK	
								DESIGN/RESURFACE	
								STATE 3R	NON-FEDERAL
	7110-06-31		303	I/E	RDMTN	15.524	STH 037	MONDOVI - EAU CLAIRE	\$100,000 - \$249,999
								USH 10 TO STH 85	
								DESIGN/ROAD MAINTENANCE	
								STATE 3R	MINIMUM GUARANTEE
2015	7120-07-70	11/10/15	303	LET	RESURF	4.050	STH 085	ROCK FALLS - EAU CLAIRE	\$1,000,000 - \$1,999,999
								1010TH STREET TO STH 37	

**2015-2018 FINAL STIP Project Listing  
NW Region  
EAU CLAIRE County**

Year	Project	Sch Dt	Pgm	Contract Type	Concept	Net Miles	HWY	Project Description WISDOT Program	Estimate Anticipated Funding
								CONSTRUCTION/RESURFACING	
								STATE 3R	STP ANY AREAS
2015	7028-00-60	11/10/15	303	LET	RDMTN	7.740	STH 312	C EAU CLAIRE, NORTH CROSSING	\$3,000,000 - \$3,999,999
								400 FEET EAST OF USH 12 TO USH 53	
								CONSTRUCTION/ROADWAY MAINTENANCE	
								STATE 3R	STP <200,000 POPULAT
	7080-01-02		303	I/E	RESURF	7.860	USH 012	EAU CLAIRE - FALL CREEK ROAD	\$0 - \$99,999
								CTH A - FALL CREEK BRIDGE	
								STATE 3R	MINIMUM GUARANTEE
	7080-03-05		303	I/E	RESURF	10.560	USH 012	EAU CLAIRE - FAIRCHILD	\$0 - \$99,999
								STH 27 TO USH 10	
								DESIGN/RESURFACING	
								STATE 3R	STP ANY AREAS
	7080-04-30		303	I/E	RDMTN	8.550	USH 012	EAU CLAIRE - FAIRCHILD	\$100,000 - \$249,999
								CTH D TO UNION PACIFIC RR BRIDGE	
								DESIGN/ROAD MAINTENANCE	
								STATE 3R	NON-FEDERAL
	7090-00-03		303	I/E	MISC	1.370	USH 012	EAU CLAIRE, NORTH CLAIREMONT AVENUE	\$250,000 - \$499,999
								VINE ST - NORTHCROSSING INTERCHANGE	
								EXPANSION ADDING E & WB THIRD LANE	
								STATE 3R	MINIMUM GUARANTEE
2015	7080-00-74	07/14/15	303	LET	MISC	0.020	USH 012	C ALTOONA, USH 12	\$100,000 - \$249,999
								MC CANN DRIVE INTERSECTION	
								CONSTRUCTION/SAFETY/MISC GEOMETRICS	
								SAFETY (REGULAR HSIP)	HWY SFE S-LU EXT
2015	7080-03-74	07/14/15	303	LET	RESURF	2.040	USH 012	EAU CLAIRE - FAIRCHILD	\$2,000,000 - \$2,999,999



**2015-2018 FINAL STIP Project Listing  
NW Region  
EAU CLAIRE County**

Year	Project	Schd Dt	Pgm	Contract Type	Concept	Net Miles	HWY	Project Description WISDOT Program	Estimate Anticipated Funding
								OTTER CR TO 500 FT W INDUSTRIAL DR	
								CONSTRUCTION/RESURFACING	
								STATE 3R	STP <200,000 POPULAT
2015	7080-03-94	02/25/15	303	SFA	MISC	2.040	USH 012	EAU CLAIRE - FAIRCHILD	\$0 - \$99,999
								OTTER CR TO 500 FT W INDUSTRIAL DR	
								CONSTRUCTION/TRF SIGNAL UPGRADES	
								STATE 3R	NON-FEDERAL
2017	7090-01-72	12/25/17	303	MIS	MISC	3.540	USH 012	C EAU CLAIRE, CLAIREMONT AVENUE	\$0 - \$99,999
								STH 312 TO CRAIG ROAD	
								CONS/TRF CONTROL EQUIP/INSTALLATION	
								STATE 3R	NON-FEDERAL
2018	7090-01-61	05/08/18	303	LET	RDMTN	3.540	USH 012	C EAU CLAIRE, CLAIREMONT AVENUE	\$2,000,000 - \$2,999,999
								STH 312 TO CRAIG ROAD	
								CONSTR/ROADWAY MNTNC/JOINT REPAIR	
								STATE 3R	NON-FEDERAL
	1190-02-34		303	I/E	BRSHRM	0.730	USH 053	EAU CLAIRE - CHIPPEWA FALLS	\$100,000 - \$249,999
								IH 94 TO 40TH AVENUE (11 BRIDGES)	
								DESIGN/BRIDGE MAINTENANCE/11 BRDGS	
								BACKBONE	NON-FEDERAL
	7905-03-32		303	I/E	RDMTN	6.790	USH 053	OSSEO - EAU CLAIRE	\$0 - \$99,999
								USH 10 TO CTH V	
								DESIGN/ROAD MAINTENANCE	
								STATE 3R	NON-FEDERAL
	7905-07-01		303	I/E	PVRPLA	1.270	USH 053	OSSEO - EAU CLAIRE	\$500,000 - \$749,999
								OLD TOWN HALL ROAD - GOLF ROAD NB	
								DESIGN/PAVEMENT REPLACEMENT	
								BACKBONE	NAT'L HWY SYSTEM

**2015-2018 FINAL STIP Project Listing  
NW Region  
EAU CLAIRE County**

Year	Project	Schd Dt	Pgm	Contract Type	Concept	Net Miles	HWY	Project Description WISDOT Program	Estimate Anticipated Funding
2015	1190-00-10	05/25/15	303	C/E	MISC	12.900	USH 053	EAU CLAIRE - CHIPPEWA FALLS	\$250,000 - \$499,999
								IH 94 TO BUSINESS 29 (CTH X)	
								PLANNING/OPERATIONAL STUDY	
								BACKBONE	NON-FEDERAL
2015	1190-01-78	05/12/15	303	LET	RECST	0.460	USH 053	EAU CLAIRE - CHIPPEWA FALLS	\$500,000 - \$749,999
								NORTH CROSSING TO TOWER DRIVE	
								CONSTRUCTION/RECONSTRUCTION	
								BACKBONE	NON-FEDERAL
2015	1190-01-98	05/25/15	303	SFA	MISC	0.460	USH 053	EAU CLAIRE - CHIPPEWA FALLS	\$0 - \$99,999
								NORTH CROSSING TO TOWER DRIVE	
								TRAFFIC MITIGATION ID 1190-01-78	
								BACKBONE	NON-FEDERAL
2016	1190-02-94	05/25/16	303	SFA	MISC	0.730	USH 053	EAU CLAIRE - CHIPPEWA FALLS	\$0 - \$99,999
								IH 94 TO 40TH AVENUE (11 BRIDGES)	
								TRAFFIC MITIGATION 1022-02-64	
								BACKBONE	NON-FEDERAL
2017	1190-02-81	04/11/17	303	LET	RESURF	0.860	USH 053	OSSEO - EAU CLAIRE	\$3,000,000 - \$3,999,999
								IH 94 TO GOLF RD (NB & SB)	
								CONSTRUCTION/RESURFACING	
								BACKBONE	NATIONAL HIGHWAY PER
2017	1190-10-83	06/13/17	303	LET	BRSHRM	1.350	USH 053	NW REGION,VAR CTYS UNITED ST HWY 53	\$100,000 - \$249,999
								BRIDGE DECK SEALING (VARIOUS BRDGS)	
								CONSTRUCTION/BRIDGE MAINTENANCE	
								BACKBONE	NON-FEDERAL

**2015-2018 FINAL STIP Project Listing  
NW Region  
JACKSON County**

Year	Project	Schd Dt	Pgm	Contract Type	Concept	Net Miles	HWY	Project Description WISDOT Program	Estimate Anticipated Funding
	1021-03-08		303	I/E	BRRPL	0.020	IH 094	BLACK RIVER FALLS - TOMAH	\$100,000 - \$249,999
								CHARCOAL ROAD EB BRIDGE B-27-0027	
								DESIGN/BRIDGE REPLACEMENT	
								BACKBONE	NATIONAL HIGHWAY PER
	1021-03-09		303	I/E	BRRPL	0.030	IH 094	BLACK RIVER FALLS - TOMAH	\$100,000 - \$249,999
								CHARCOAL ROAD WB BRIDGE B-27-0028	
								DESIGN/BRIDGE REPLACEMENT	
								BACKBONE	NATIONAL HIGHWAY PER
	1023-00-00		303	I/E	PVRPLA	7.940	IH 094	BLACK RIVER FALLS - TOMAH	\$3,000,000 - \$3,999,999
								PERRY CREEK TO CTH O (WEST BOUND)	
								DESIGN/PVRPL 2ND OVERLAY	
								BACKBONE	NATIONAL HIGHWAY PER
	1023-00-01		303	I/E	PVRPLA	7.980	IH 094	BLACK RIVER FALLS - TOMAH	\$3,000,000 - \$3,999,999
								PERRY CREEK TO CTH O (EAST BOUND)	
								DESIGN/PAVEMENT REPLACEMENT	
								BACKBONE	NATIONAL HIGHWAY PER
	1023-00-03		303	I/E	PVRPLA	8.150	IH 094	OSSEO - BLACK RIVER FALLS	\$250,000 - \$499,999
								S FK BUFFALO RV TO 1 MI E STH 121	
								DESIGN/PAVEMENT REPLACEMENT	
								BACKBONE	NATIONAL HIGHWAY PER
	1023-00-05		303	I/E	PVRPLA	4.960	IH 094	BLACK RIVER FALLS - TOMAH	\$2,000,000 - \$2,999,999
								BLACK RIVER TO PERRY CREEK(WB)	
								DESIGN,PVRPL,B-27-39,40,43,44,53	
								BACKBONE	NATIONAL HIGHWAY PER
	1023-06-08		303	I/E	RESURF	4.090	IH 094	BLACK RIVER FALLS - TOMAH	\$250,000 - \$499,999
								CTH O - SOUTH COUNTY LINE (EB)	
								PE RESURF/INCL B-27-59,41,26,63	

**2015-2018 FINAL STIP Project Listing  
NW Region  
JACKSON County**

Year	Project	Schd Dt	Pgm	Contract Type	Concept	Net Miles	HWY	Project Description WISDOT Program	Estimate Anticipated Funding
								BACKBONE	NATIONAL HIGHWAY PER
2015	1020-10-85	06/09/15	303	LET	BRSHRM	1.300	IH 094	JACKSON & TREMPLEAU CO,INT HWY 94	\$100,000 - \$249,999
								BRIDGE DECK SEALING (VARIOUS BRDGS)	
								CONSTRUCTION/BRIDGE MAINTENANCE	
								BACKBONE	NON-FEDERAL
2015	1023-00-72	12/08/15	303	LET	RESURF	4.570	IH 094	BLACK RIVER FALLS - TOMAH	\$4,000,000 - \$4,999,999
								CTH O TO SOUTH COUNTY LINE (EB)	
								CONSTRUCTION/RESURFACE	
								BACKBONE	NATIONAL HIGHWAY PER
2015	1023-00-80	12/08/15	303	LET	RESURF	4.560	IH 094	BLACK RIVER FALLS - TOMAH	\$3,000,000 - \$3,999,999
								CTH O TO SOUTH COUNTY LINE (WB)	
								CONSTRUCTION/RESURFACING	
								BACKBONE	NATIONAL HIGHWAY PER
2015	1023-00-82	11/25/15	303	MIS	MISC	4.570	IH 094	BLACK RIVER FALLS - TOMAH	\$0 - \$99,999
								CTH O TO SOUTH COUNTY LINE (EB)	
								MIS CONSTR/PROCUREMENT ITS ITEMS	
								BACKBONE	NATIONAL HIGHWAY PER
2015	1023-00-88	01/25/15	303	MIS	MISC	7.940	IH 094	BLACK RIVER FALLS - TOMAH	\$0 - \$99,999
								PERRY CREEK TO CTH O (WEST BOUND)	
								MISC CONSTR/PURCHASE ITS EQUIPMENT	
								BACKBONE	NON-FEDERAL
2015	1023-00-90	12/25/15	303	SFA	RESURF	4.560	IH 094	BLACK RIVER FALLS - TOMAH	\$0 - \$99,999
								CTH O TO SOUTH COUNTY LINE (WB)	
								TRF MITIGATION/CONSTR ID 1023-00-80	
								BACKBONE	NATIONAL HIGHWAY PER
2015	1023-00-98	03/25/15	303	SFA	RESURF	7.980	IH 094	BLACK RIVER FALLS - TOMAH	\$0 - \$99,999
								PERRY CREEK TO CTH O (EB AND WB)	

**2015-2018 FINAL STIP Project Listing  
NW Region  
JACKSON County**

Year	Project	Schd Dt	Pgm	Contract Type	Concept	Net Miles	HWY	Project Description WISDOT Program	Estimate Anticipated Funding
								TRF MIT/CONST 1023-00-78/1023-01-70	
								BACKBONE	NON-FEDERAL
2015	1023-04-81	01/25/15	303	MIS	MISC	7.830	IH 094	OSSEO - BLACK RIVER FALLS	\$0 - \$99,999
								STH 95 TO CTH F (WEST BOUND)	
								MISC CONSTR/PROCUREMENT ITS ITEMS	
								BACKBONE	NATIONAL HIGHWAY PER
2016	1023-02-70	04/25/16	303	MIS	MISC	14.230	IH 094	OSSEO - BLACK RIVER FALLS	\$0 - \$99,999
								WEST COUNTY LINE TO STH 95(EB & WB)	
								MIS CONSTR/PROCUREMENT ITS ITEMS	
								BACKBONE	NATIONAL HIGHWAY PER
2016	1023-02-76	09/13/16	303	LET	RESURF	14.230	IH 094	OSSEO - BLACK RIVER FALLS	\$15,000,000 - \$16,999,999
								WEST COUNTY LINE TO STH 95(EB & WB)	
								CONSTRUCTION/RESURFACING	
								BACKBONE	NATIONAL HIGHWAY PER
2017	1023-02-96	01/25/17	303	SFA	MISC	14.230	IH 094	OSSEO - BLACK RIVER FALLS	\$100,000 - \$249,999
								WEST COUNTY LINE TO STH 95(EB & WB)	
								CONST/TRAFFIC MITIGATION 1020-02-76	
								BACKBONE	NATIONAL HIGHWAY PER
2018	1020-11-85	06/12/18	303	LET	BRSHRM	1.300	IH 094	NW REGION, VAR CTYS INTERSTATE 94	\$100,000 - \$249,999
								BRIDGE DECK SEALING (VARIOUS BRDGS)	
								CONSTRUCTION/BRIDGE MAINTENANCE	
								BACKBONE	NON-FEDERAL
2018	1023-00-79	01/09/18	303	LET	RESURF	4.570	IH 094	BLACK RIVER FALLS - TOMAH	\$10,000,000 - \$10,999,999
								BLACK RIVER - PERRY CREEK	
								CONSTRUCTION/RESURFACING	
								BACKBONE	NATIONAL HIGHWAY PER
2018	1023-00-89	01/25/18	303	MIS	MISC	4.570	IH 094	BLACK RIVER FALLS - TOMAH	\$0 - \$99,999

**2015-2018 FINAL STIP Project Listing  
NW Region  
JACKSON County**

Year	Project	Schd Dt	Pgm	Contract Type	Concept	Net Miles	HWY	Project Description WISDOT Program	Estimate Anticipated Funding
								BLACK RIVER - PERRY CREEK	
								TOIPS/ITEMS FOR CONST ID 1023-00-79	
								BACKBONE	NATIONAL HIGHWAY PER
2018	1023-00-99	01/25/18	303	SFA	MISC	4.570	IH 094	BLACK RIVER FALLS - TOMAH	\$0 - \$99,999
								BLACK RIVER - PERRY CREEK	
								TRF MITIGATION CONST ID 1023-00-79	
								BACKBONE	NATIONAL HIGHWAY PER
2015	7026-00-70	08/11/15	205	LET	BRRPL	0.090	LOC STR	V TAYLOR, BRIDGE STREET	\$500,000 - \$749,999
								FRENCH CREEK BRIDGE B270161	
								CONST/BRRPL	
								LOCAL BRIDGES	STP <5K POP - MAP 21
2017	7239-00-70	12/12/17	205	LET	BRRPL	0.094	LOC STR	T ADAMS, W KENYON ROAD	\$250,000 - \$499,999
								BR SQUAW CREEK BRIDGE B270162	
								CONST/BRRPL	
								LOCAL BRIDGES	STP OFF-SYSTEM BRIDG
2017	7321-00-70	03/14/17	205	LET	BRRPL	0.090	LOC STR	STH 121 - CTH B	\$250,000 - \$499,999
								BEAVER CREEK BRIDGE B270163	
								CONST/BRRPL	
								LOCAL BRIDGES	STP <5K POP - MAP 21
2017	7322-00-70	03/14/17	205	LET	BRRPL	0.090	LOC STR	CTH D - CTH H	\$250,000 - \$499,999
								DOUGLASS CREEK BRIDGE B270164	
								CONST/BRRPL	
								LOCAL BRIDGES	STP OFF-SYSTEM BRIDG
2015	7062-05-71	11/10/15	303	LET	RESURF	8.420	STH 027	SPARTA - BLACK RIVER FALLS	\$5,000,000 - \$5,999,999
								SOUTH COUNTY LINE TO 7TH STREET	
								CONSTRUCTION/RESURFACING	
								STATE 3R	STP ANY AREAS

**2015-2018 FINAL STIP Project Listing  
NW Region  
JACKSON County**

Year	Project	Schd Dt	Pgm	Contract Type	Concept	Net Miles	HWY	Project Description WISDOT Program	Estimate Anticipated Funding
2015	7062-05-72	11/10/15	303	LET	RESURF	0.670	STH 027	BLACK RIVER FALLS, S ROOSEVELT ROAD 7TH STREET TO WEST 1ST STREET CONST/RESURFACING (URBAN) STATE 3R	\$500,000 - \$749,999   STP ANY AREAS
2015	7550-00-21	01/25/15	303	R/E	RDMTN	8.800	STH 054	GALESVILLE - MELROSE WEST COUNTY LINE TO STH 71 EAST BND REAL ESTATE ACQUISITION STATE 3R	\$0 - \$99,999   NON-FEDERAL
2015	7550-00-60	11/10/15	303	LET	RDMTN	8.800	STH 054	GALESVILLE - MELROSE WEST COUNTY LINE TO STH 71 EAST BND CONSTRUCTION/ROADWAY MAINTENANCE STATE 3R	\$2,000,000 - \$2,999,999   NON-FEDERAL
2016	7550-01-70	08/09/16	303	LET	RESURF	15.870	STH 054	MELROSE - BLACK RIVER FALLS STH 71 TO 11TH STREET CONSTRUCTION/RESURFACING STATE 3R	\$3,000,000 - \$3,999,999   STP <200,000 POPULAT
2016	7550-01-72	08/09/16	303	LET	BRRHB	0.030	STH 054	MELROSE - BLACK RIVER FALLS TROUT RUN CREEK BRIDGE B-27-0067 CONSTRUCTION/BRRHB/PCC OVRLY SHR BRIDGES	\$100,000 - \$249,999   NON-FEDERAL
2016	7550-03-73	08/09/16	303	LET	RECOND	0.240	STH 054	C BLACK RIVER FALLS, MELROSE STREET CTH R TO 11TH STREET CONSTRUCTION/SAFETY/LEFT TURN LANES SAFETY (REGULAR HSIP)	\$500,000 - \$749,999   HIGHWAY SAFETY IMP P
2018	7550-00-42	02/25/18	303	UTL	RDMTN	8.800	STH 054	GALESVILLE - MELROSE WEST COUNTY LINE TO STH 71 EAST BND UTL 900 INT/CENTURLINK	\$0 - \$99,999  

**2015-2018 FINAL STIP Project Listing  
NW Region  
JACKSON County**

Year	Project	Sch Dt	Pgm	Contract Type	Concept	Net Miles	HWY	Project Description WISDOT Program	Estimate Anticipated Funding
								STATE 3R	NON-FEDERAL
2015	7520-03-20	08/25/15	303	R/E	BRRPL	0.030	STH 095	V HIXTON, SOUTH STATE STREET	\$0 - \$99,999
								TREMPEALEAU RIVER BRIDGE B-27-0396	
								REAL ESTATE/TLE	
								SHR BRIDGES	NON-FEDERAL
2017	7520-03-70	09/12/17	303	LET	BRRPL	0.030	STH 095	V HIXTON, SOUTH STATE STREET	\$1,000,000 - \$1,999,999
								TREMPEALEAU RIVER BRIDGE B-27-0160	
								CONSTRUCTION/BRIDGE REPLACEMENT	
								SHR BRIDGES	STP <200,000 POPULAT
	7505-03-31		303	I/E	RDMTN	8.260	STH 121	NORTHFIELD - ALMA CENTER	\$100,000 - \$249,999
								IH 94 TO STH 95	
								DESIGN/ROAD MAINTENANCE	
								STATE 3R	NON-FEDERAL
	1520-03-01		303	I/E	RESURF	10.200	USH 010	OSSEO - FAIRCHILD	\$100,000 - \$249,999
								WEST COUNTY LINE TO USH 12 WEST	
								DESIGN/RESURFACING	
								STATE 3R	STP ANY AREAS



**2015-2018 FINAL STIP Project Listing  
NW Region  
MARATHON County**

<b>Year</b>	<b>Project</b>	<b>Schd Dt</b>	<b>Pgm</b>	<b>Contract Type</b>	<b>Concept</b>	<b>Net Miles</b>	<b>HWY</b>	<b>Project Description WISDOT Program</b>	<b>Estimate Anticipated Funding</b>
2015	1610-03-22	02/25/15	303	R/E	MISC	0.020	STH 013	V DORCHESTER, CENTER AVENUE	\$100,000 - \$249,999
								CTH A INTERSECTION	
								REAL ESTATE ACQUISTION/TRF SIGNALS	
								STATE 3R	NON-FEDERAL
2015	1052-06-70	06/25/15	303	MIS	MISC	0.670	STH 029	IH 94 - GREEN BAY	\$0 - \$99,999
								PETROLEUM CONTAMINATION SITES	
								PECFA/INELIGIBLE & DEDUCTIBLE PYMNT	
								BACKBONE	NON-FEDERAL

**2015-2018 FINAL STIP Project Listing  
NW Region  
MONROE County**

<b>Year</b>	<b>Project</b>	<b>Schd Dt</b>	<b>Pgm</b>	<b>Contract Type</b>	<b>Concept</b>	<b>Net Miles</b>	<b>HWY</b>	<b>Project Description WISDOT Program</b>	<b>Estimate Anticipated Funding</b>
2015	1023-06-73	12/08/15	303	LET	RESURF	4.580	IH 094	BLACK RIVER FALLS - TOMAH	\$4,000,000 - \$4,999,999
								NORTH COUNTY LINE TO CTH EW (EB)	
								CONSTRUCTION/RESURFACE EAST BOUND	
								BACKBONE	NATIONAL HIGHWAY PER
2015	1023-06-75	12/08/15	303	LET	RESURF	4.580	IH 094	BLACK RIVER FALLS - TOMAH	\$3,000,000 - \$3,999,999
								NORTH COUNTY LINE TO CTH EW (WB)	
								CONSTRUCTION/RESURFACE WEST BOUND	
								BACKBONE	NATIONAL HIGHWAY PER

**2015-2018 FINAL STIP Project Listing  
NW Region  
NORTHWEST REGION WIDE County**

Year	Project	Schd Dt	Pgm	Contract Type	Concept	Net Miles	HWY	Project Description WISDOT Program	Estimate Anticipated Funding
2015	9227-01-24	07/14/15	303	LET	RDMTN	0.000		NW REGION, CRACKFILL AND SEALCOAT	\$2,000,000 - \$2,999,999
								VAR HWY (CRACKFILL AND SEALCOAT)	
								CONSTR/MAINTENANCE/STN ANNUAL PLAN	
								STATE 3R	NON-FEDERAL
	1000-08-80		303	I/E	MISC	0.000	VAR HWY	NWREGION,VAR SGNLIZED INTERSECTIONS	\$0 - \$99,999
								VAR HWY & LOCATION/SGNL HEAD PER LN	
								DESIGN/SAFETY/SIGNAL HEAD PER LANE	
								STATE 3R	NON-FEDERAL
	1000-08-82		303	I/E	MISC	0.000	VAR HWY	NWREGION,VAR SGNLIZED INTERSECTIONS	\$0 - \$99,999
								VAR HWY & LOC/FLASHING YELLOW ARROW	
								DESIGN/SAFETY/FLASHING YELLOW ARROW	
								STATE 3R	NON-FEDERAL
	9227-00-70		305	I/E	TOC	0.000	VAR HWY	NW REGION, GUIDE SIGN REFURBISHMENT	\$0 - \$99,999
								VAR HWYS, GUIDE SIGN REFURBISHMENT	
								DESIGN/TOC/MNTNC/STN ANNUAL PLAN	
								STATE HIGHWAY OPERATIONS PROGRAM	NON-FEDERAL
	9227-01-25		303	I/E	RDMTN	0.000	VAR HWY	NW REGION, CRACKFIOLL AND SEALCOAT	\$0 - \$99,999
								VAR HWY (CRACKFILL AND SEALCOAT)	
								DESIGN/MAINTENANCE/STN ANNUAL PLAN	
								STATE 3R	NON-FEDERAL
	9227-01-27		303	I/E	RDMTN	0.000	VAR HWY	NW REGION, CRACKFILL AND SEALCOAT	\$0 - \$99,999
								VAR HWY (CRACKFILL AND SEALCOAT)	
								DESIGN/MAINTENANCE/STN ANNUAL PLAN	
								STATE 3R	NON-FEDERAL
	9227-01-29		303	I/E	MISC	0.000	VAR HWY	NW REGION,CULV PIPE & MIS STRC INSP	\$100,000 - \$249,999
								VAR HWY CULV PIPE/MIS STRC INSP	
								PRELIMINARY ENGINEERING/INSPECTION	

**2015-2018 FINAL STIP Project Listing  
NW Region  
NORTHWEST REGION WIDE County**

Year	Project	Schd Dt	Pgm	Contract Type	Concept	Net Miles	HWY	Project Description WISDOT Program	Estimate Anticipated Funding
								STATE 3R	NON-FEDERAL
	9227-01-35		303	I/E	RDMTN	0.000	VAR HWY	NW REGION, CRACKFILL AND SEALCOAT	\$0 - \$99,999
								VAR HWY (CRACKFILL AND SEALCOAT)	
								DESIGN/MAINTENANCE/STN ANNUAL PLAN	
								STATE 3R	NON-FEDERAL
	9227-01-37		303	I/E	RDMTN	0.000	VAR HWY	NW REGION, CRACKFILL AND SEALCOAT	\$0 - \$99,999
								VAR HWY (CRACKFILL AND SEALCOAT)	
								DESIGN/MAINTENANCE/STN ANNUAL PLAN	
								STATE 3R	NON-FEDERAL
	9227-01-39		303	I/E	RDMTN	0.000	VAR HWY	NW REGION, CRACKFILL AND SEALCOAT	\$0 - \$99,999
								VAR HWY (CRACKFILL AND SEALCOAT)	
								DESIGN/MAINTENANCE/STN ANNUAL PLAN	
								STATE 3R	NON-FEDERAL
	9227-01-41		303	I/E	RDMTN	0.000	VAR HWY	NW REGION, CRACKFILL AND SEALCOAT	\$0 - \$99,999
								VAR HWY (CRACKFILL AND SEALCOAT)	
								DESIGN/MAINTENANCE/STN ANNUAL PLAN	
								STATE 3R	NON-FEDERAL
2015	1000-08-50	06/25/15	303	C/E	MISC	0.000	VAR HWY	NORTHWEST REGION, VARIOUS STH'S	\$750,000 - \$999,999
								REAL ESTATE SVCS (07/2012-06/2013)	
								RE ACQ/CONSULTANT SERVICES	
								STATE 3R	NON-FEDERAL
2015	1000-08-55	06/25/15	303	MIS	MISC	0.000	VAR HWY	SHRM-LOCAL FORCE ACCOUNT- LOE	\$250,000 - \$499,999
								NW REGION, VARIOUS HIGHWAYS	
								CONSTR/LFA LEVEL-OF-EFFORT FY 2015	
								STATE 3R	NON-FEDERAL
2015	1000-08-72	02/25/15	303	MIS	MISC	0.000	VAR HWY	NW REGION, 2014 WARRANTY REPAIR	\$0 - \$99,999
								WARRANTY REPAIR ON STHS	

**2015-2018 FINAL STIP Project Listing  
NW Region  
NORTHWEST REGION WIDE County**

Year	Project	Schd Dt	Pgm	Contract Type	Concept	Net Miles	HWY	Project Description WISDOT Program	Estimate Anticipated Funding
								MISC CONSTRUCTION/OVERSIGHT	
								STATE 3R	NON-FEDERAL
2015	1000-08-84	09/25/15	305	C/E	TOPM	0.000	VAR HWY	NW REGION, PAVEMENT MARKING 2016	\$0 - \$99,999
								VARIOUS HIGHWAYS, NW REGION WIDE	
								PENG/TRF/PVMNT MRK/STN ANNUAL PLN	
								STATE HIGHWAY OPERATIONS PROGRAM	NON-FEDERAL
2015	1009-60-47	06/25/15	303	C/E	MISC	0.000	VAR HWY	PLACEHOLDER	\$1,000,000 - \$1,999,999
								NW REGION STATE 3R PROGRAM	
								MISC IMPROVEMENT ACTIVITIES	
								STATE 3R	NON-FEDERAL
2015	1009-60-79	06/25/15	303	C/E	MISC	0.000	VAR HWY	NORTHWEST REGION WIDE	\$1,000,000 - \$1,999,999
								SURVEY DATA COORDINATION	
								MISCELLANEOUS CONSTRUCTION	
								STATE 3R	NON-FEDERAL
2015	9227-00-88	06/25/15	303	C/E	MISC	0.000	VAR HWY	NORTHWEST REGION, VARIOUS HIGHWAYS	\$750,000 - \$999,999
								CONSTRUCTION (CONSULTANT ADMIN)	
								CONSTRUCTION/CONSULTANT OVERSIGHT	
								STATE 3R	NON-FEDERAL
2015	9227-00-89	06/25/15	303	C/E	MISC	0.000	VAR HWY	NORTHWEST REGION, VARIOUS HIGHWAYS	\$1,000,000 - \$1,999,999
								DESIGN MASTER PLACEHOLDER	
								DESIGN	
								STATE 3R	NON-FEDERAL
2015	9227-01-04	06/25/15	303	C/E	MISC	0.000	VAR HWY	NW REGION, VARIOUS STATE HIGHWAYS	\$500,000 - \$749,999
								OPERATIONS &/OR SAFETY ANALYSIS	
								DESIGN	
								STATE 3R	NON-FEDERAL
2016	1000-08-77	09/25/16	303	C/E	BRSHRM	0.000	VAR HWY	NW REGION, VAR CTYS INTERSTATE 94	\$0 - \$99,999

**2015-2018 FINAL STIP Project Listing  
NW Region  
NORTHWEST REGION WIDE County**

Year	Project	Schd Dt	Pgm	Contract Type	Concept	Net Miles	HWY	Project Description WISDOT Program	Estimate Anticipated Funding
								BRIDGE DECK SEALING (VARIOUS BRDGS)	
								DESIGN/BRIDGE MAINTENANCE	
								BACKBONE	NON-FEDERAL
2016	1000-08-85	04/12/16	305	LET	TOPM	0.000	VAR HWY	NW REGION, PAVEMENT MARKING 2016	\$500,000 - \$749,999
								VARIOUS HIGHWAYS, NW REGION WIDE	
								PENG/TRF/PVMNT MRK/STN ANNUAL PLN	
								STATE HIGHWAY OPERATIONS PROGRAM	NON-FEDERAL
2016	9227-01-10	06/25/16	303	C/E	MISC	0.000	VAR HWY	NORTHWEST REGION, VARIOUS HIGHWAYS	\$100,000 - \$249,999
								TRAFFIC PLACEHOLDR/ENGINEER STUDIES	
								DESIGN/ENGINEERING STUDIES	
								STATE 3R	NON-FEDERAL
2016	9227-01-26	07/12/16	303	LET	RDMTN	0.000	VAR HWY	NW REGION, CRACKFILL AND SEALCOAT	\$2,000,000 - \$2,999,999
								VAR HWY (CRACKFILL AND SEALCOAT)	
								CONSTR/MAINTENANCE/STN ANNUAL PLAN	
								STATE 3R	NON-FEDERAL
2017	9227-00-71	12/12/17	305	LET	TOC	0.000	VAR HWY	NW REGION, GUIDE SIGN REFURBISHMENT	\$250,000 - \$499,999
								VAR HWY, GUIDE SIGN REFURBISHMENT	
								CONSTR/TOC/MNTNC/STN ANNUAL PLAN	
								STATE HIGHWAY OPERATIONS PROGRAM	NON-FEDERAL
2017	9227-01-28	07/11/17	303	LET	RDMTN	0.000	VAR HWY	NW REGION, CRACKFILL AND SEALCOAT	\$2,000,000 - \$2,999,999
								VAR HWY (CRACKFILL AND SEALCOAT)	
								CONSTR/MAINTENANCE/STN ANNUAL PLAN	
								STATE 3R	NON-FEDERAL
2018	1000-08-51	06/25/18	303	MIS	RECST	0.000	VAR HWY	NW REGION,SFTY/LEVEL-OF-EFFORT 2018	\$1,000,000 - \$1,999,999
								VAR HWYS, NORTHWEST REGION (SAFETY)	
								CONSTR/SAFETY/LEVEL-OF-EFFORT 2018	
								STATE 3R	NON-FEDERAL

**2015-2018 FINAL STIP Project Listing  
NW Region  
NORTHWEST REGION WIDE County**

<b>Year</b>	<b>Project</b>	<b>Schd Dt</b>	<b>Pgm</b>	<b>Contract Type</b>	<b>Concept</b>	<b>Net Miles</b>	<b>HWY</b>	<b>Project Description WISDOT Program</b>	<b>Estimate Anticipated Funding</b>
2018	9227-01-36	07/10/18	303	LET	RDMTN	0.000	VAR HWY	NW REGION, CRACKFILL AND SEALCOAT	\$2,000,000 - \$2,999,999
								VAR HWY (CRACKFILL AND SEALCOAT)	
								CONSTR/MAINTENANCE/STN ANNUAL PLAN	
								STATE 3R	NON-FEDERAL

**2015-2018 FINAL STIP Project Listing  
NW Region  
PEPIN County**

<b>Year</b>	<b>Project</b>	<b>Schd Dt</b>	<b>Pgm</b>	<b>Contract Type</b>	<b>Concept</b>	<b>Net Miles</b>	<b>HWY</b>	<b>Project Description WISDOT Program</b>	<b>Estimate Anticipated Funding</b>
	1530-07-05		303	I/E	RECST	0.060	USH 010	ELLSWORTH - DURAND	\$0 - \$99,999
								STH 25 NORTH JUNCTION INTERSECTION	
								DESIGN/RECONSTRUCTION	
								STATE 3R	NON-FEDERAL
2015	1530-06-72	11/10/15	303	LET	RESURF	8.950	USH 010	DURAND - MONDOVI	\$3,000,000 - \$3,999,999
								11TH AVENUE TO SOUTH COUNTY LINE	
								CONSTRUCTION/RESURFACING	
								STATE 3R	STP ANY AREAS



**2015-2018 FINAL STIP Project Listing  
NW Region  
PIERCE County**

Year	Project	Schd Dt	Pgm	Contract Type	Concept	Net Miles	HWY	Project Description WISDOT Program	Estimate Anticipated Funding
2015	7894-03-71	09/08/15	206	LET	MISC	8.400	CTH O	TRIMBELLE - STH 35	\$250,000 - \$499,999
								STH 35 TO USH 10	
								CONST/SFTY/RECONSTRUCTION	
								SAFETY - HIGH RISK RURAL ROADS	HSIP-HIGH RISK RU RD
2017	7899-04-71	11/14/17	205	LET	BRRHB	0.100	CTH U	CTH CC - PLUM CITY	\$250,000 - \$499,999
								BRUNNER VALLEY CREEK BRIDGE B470045	
								CONST/BRRHB	
								LOCAL BRIDGES	STP <5K POP - MAP 21
2017	7896-00-70	12/12/17	205	LET	BRRPL	0.047	LOC STR	T SALEM, 400TH STREET	\$250,000 - \$499,999
								BR RUSH RIVER BRIDGE B470212	
								CONST/BRRPL	
								LOCAL BRIDGES	STP OFF-SYSTEM BRIDG
2016	7640-00-70	07/12/16	303	LET	RESURF	11.670	STH 029	RIVER FALLS - SPRING VALLEY	\$3,000,000 - \$3,999,999
								STH 65 TO USH 63	
								CONSTRUCTION/RESURFACING	
								STATE 3R	STP <200,000 POPULAT
2017	7650-01-62	08/08/17	303	LET	RDMTN	11.990	STH 035	HAGER CITY - PRESCOTT	\$4,000,000 - \$4,999,999
								USH 63 - COULEE CREEK	
								CONSTRUCTION/ROADWAY MAINTENANCE	
								STATE 3R	NON-FEDERAL
2016	7105-06-70	07/12/16	303	LET	RESURF	4.810	STH 072	ELLSWORTH - ELMWOOD	\$1,000,000 - \$1,999,999
								USH 63 TO CTH BB	
								CONSTRUCTION/RESURFACING	
								STATE 3R	STP ANY AREAS
2018	7105-01-63	07/10/18	303	LET	RDMTN	4.080	STH 072	ELLSWORTH - ELMWOOD	\$1,000,000 - \$1,999,999
								560TH AVENUE TO CTH G	
								CONSTRUCTION/ROAD MAINTENANCE	

**2015-2018 FINAL STIP Project Listing  
NW Region  
PIERCE County**

Year	Project	Sch Dt	Pgm	Contract Type	Concept	Net Miles	HWY	Project Description WISDOT Program	Estimate Anticipated Funding
								STATE 3R	NON-FEDERAL
2016	7105-05-70	05/10/16	303	LET	RESURF	0.000	STH 128	ELMWOOD - STH 64	\$3,000,000 - \$3,999,999
								STH 72 TO STH 29	
								CONSTRUCTION/RESURFACING	
								STATE 3R	STP ANY AREAS
2015	1530-02-20	01/25/15	303	R/E	RDMTN	1.300	USH 010	V ELLSWORTH, MAIN STREET	\$0 - \$99,999
								BEULAH ST TO NORTH JUNCTION USH 63	
								REAL ESTATE/TLE	
								STATE 3R	NON-FEDERAL
2016	1530-02-62	04/12/16	303	LET	RDMTN	1.190	USH 010	V ELLSWORTH, MAIN STREET	\$500,000 - \$749,999
								BEULAH ST TO NORTH JUNCTION USH 63	
								CONSTRUCTION/ROAD MAINTENANCE	
								STATE 3R	NON-FEDERAL
2016	1530-02-70	04/12/16	303	LET	RESURF	14.320	USH 010	PRESCOTT - ELLSWORTH	\$8,000,000 - \$8,999,999
								STH 29 TO USH 63	
								CONSTRUCTION/RESURFACING	
								STATE 3R	STP <200,000 POPULAT
2016	1530-02-72	04/12/16	303	LET	RECOND	0.020	USH 010	V ELLSWORTH, MAIN STREET	\$100,000 - \$249,999
								PIETY STREET INTERSECTION	
								CONSTR/RECOND/INTERSECTION IMPRVMT	
								STATE 3R	STP <200,000 POPULAT
2018	1530-01-75	11/13/18	303	LET	BRRHB	0.090	USH 010	HASTINGS - PRESCOTT	\$250,000 - \$499,999
								ST CROIX RIVER BRIDGE B-47-0040	
								CONSTR/BRRHB/WI LEAD/COST SHARE MN	
								SHR BRIDGES	NON-FEDERAL
2015	7210-00-08	03/25/15	303	OST	RECST	1.350	USH 063	RED WING - ELLSWORTH	\$750,000 - \$999,999
								MISSISSIPPI RIVER BRG WISC APPROACH	

**2015-2018 FINAL STIP Project Listing  
NW Region  
PIERCE County**

Year	Project	Schd Dt	Pgm	Contract Type	Concept	Net Miles	HWY	Project Description WISDOT Program	Estimate Anticipated Funding
								MNDOT LEAD/REIMBURSE DESIGN/BRRPL	
								SHR LARGE BRIDGES	NON-FEDERAL
2017	7210-00-76	07/25/17	303	OST	BRRPL	0.250	USH 063	RED WING - ELLSWORTH	\$20,000,000 - \$24,999,999
								MISSISSIPPI RIVER BRIDGE B-47-0224	
								CONST/BRIDGE REPLACEMENT/MNDOT LEAD	
								SHR LARGE BRIDGES	STP <200,000 POPULAT
2017	7210-00-78	07/25/17	303	OST	RECST	1.350	USH 063	RED WING - ELLSWORTH	\$7,000,000 - \$7,999,999
								MISSISSIPPI RIVER BRG WISC APPROACH	
								MNDOT LEAD/CONSTR/RECONSTRUCTION	
								SHR LARGE BRIDGES	STP <200,000 POPULAT
2017	7210-00-79	01/25/17	303	OST	BRRPL	0.250	USH 063	RED WING - ELLSWORTH	\$10,000,000 - \$10,999,999
								MISSISSIPPI RIVER BRIDGE B-47-0224	
								CONST/BRIDGE REPLACEMENT/MNDOT LEAD	
								SHR LARGE BRIDGES	STP <200,000 POPULAT

**2015-2018 FINAL STIP Project Listing  
NW Region  
POLK County**

Year	Project	Schd Dt	Pgm	Contract Type	Concept	Net Miles	HWY	Project Description WISDOT Program	Estimate Anticipated Funding
	8060-02-01		303	I/E	RESURF	7.990	STH 035	SOMERSET - ST CROIX FALLS	\$100,000 - \$249,999
								STH 243 TO USH 8	
								DESIGN/RESURFACING	
								STATE 3R	STP ANY AREAS
	8060-02-31		303	I/E	RDMTN	7.750	STH 035	SOMERSET - ST CROIX FALLS	\$100,000 - \$249,999
								SOUTH COUNTY LINE TO STH 243	
								DESIGN/ROAD MAINTENANCE	
								STATE 3R	NON-FEDERAL
2016	8010-01-77	08/09/16	303	LET	RESURF	9.750	STH 035	LUCK - SIREN	\$4,000,000 - \$4,999,999
								POLK STREET TO BACON STREET	
								CONSTRUCTION/RESURFACING	
								STATE 3R	STP ANY AREAS
	8072-00-00		303	I/E	RESURF	13.290	STH 046	CYLON - AMERY	\$250,000 - \$499,999
								SOUTH COUNTY LINE TO USH 8	
								DESIGN/RESURFACING	
								STATE 3R	STP ANY AREAS
	8865-01-03		303	I/E	RECST	0.050	STH 065	WANDEROOS - USH 8	\$0 - \$99,999
								WEST JUNCTION CTH F INTERSECTION	
								DESIGN/SAFETY/RECONSTRUCTION	
								STATE 3R	STP ANY AREAS
2015	8865-00-22	07/25/15	303	R/E	RECST	0.570	STH 065	NEW RICHMOND - WANDEROOS	\$0 - \$99,999
								40TH AV TO .57 MILES NORTH 40TH AV	
								REAL ESTATE ACQUISITION/RECONSTRUCT	
								STATE 3R	NON-FEDERAL
2016	8865-00-04	06/25/16	303	C/E	RESURF	14.980	STH 065	NEW RICHMOND - USH 8	\$250,000 - \$499,999
								JEWELL STREET TO USH 8	
								DESSIGN/RESURFACING	

**2015-2018 FINAL STIP Project Listing  
NW Region  
POLK County**

Year	Project	Schd Dt	Pgm	Contract Type	Concept	Net Miles	HWY	Project Description WISDOT Program	Estimate Anticipated Funding
								STATE 3R	STP <5K POP - MAP 21
2016	8865-00-23	08/25/16	303	R/E	RECST	0.110	STH 065	WANDEROOS - USH 8	\$0 - \$99,999
								KENNEDY MILL AVENUE INTERSECTION	
								REAL ESTATE/SAFETY/HSIP-1B/RECST	
								STATE 3R	NON-FEDERAL
2017	8865-00-72	03/14/17	303	LET	RECST	0.570	STH 065	NEW RICHMOND - WANDEROOS	\$1,000,000 - \$1,999,999
								40TH AV TO .57 MILES NORTH 40TH AV	
								CONSTRUCTION/RECONSTRUCTION/SAFETY	
								SAFETY (REGULAR HSIP)	HWY SFE S-LU EXT
2017	8865-00-73	03/14/17	303	LET	RECST	0.110	STH 065	WANDEROOS - USH 8	\$250,000 - \$499,999
								KENNEDY MILL AVENUE INTERSECTION	
								CONSTR/SAFETY/HSIP-1B/RECONSTRUCT	
								SAFETY (REGULAR HSIP)	HIGHWAY SAFETY IMP P
	1550-04-02		303	I/E	RESURF	8.400	USH 063	CLEAR LAKE - CUMBERLAND	\$100,000 - \$249,999
								SOUTH COUNTY LINE TO CTH J	
								DESIGN/RESURFACING	
								STATE 3R	STP ANY AREAS
	1550-07-03		303	I/E	RESURF	7.000	USH 063	CLEAR LAKE - CUMBERLAND	\$0 - \$99,999
								CTH J TO USH 8	
								DESIGN/RESURFACING	
								STATE 3R	STP ANY AREAS
2015	1550-02-62	02/25/15	303	LFA	RDMTN	3.650	USH 063	BALDWIN - CLEAR LAKE	\$250,000 - \$499,999
								SOUTH COUNTY LINE TO CTH JJ	
								CONSTR/ROAD MAINTENANCE/CHIP SEAL	
								STATE 3R	NON-FEDERAL
2015	1550-04-20	08/25/15	303	R/E	MISC	0.040	USH 063	CLEAR LAKE - CUMBERLAND	\$0 - \$99,999
								TRIBUTARY LAKE MAGNOR C-48-1452	

**2015-2018 FINAL STIP Project Listing  
NW Region  
POLK County**

Year	Project	Schd Dt	Pgm	Contract Type	Concept	Net Miles	HWY	Project Description WISDOT Program	Estimate Anticipated Funding
								REAL ESTATE ACQ/CULVERT REPLACEMENT	
								STATE 3R	NON-FEDERAL
2016	1550-04-61	12/13/16	303	LET	MISC	0.040	USH 063	CLEAR LAKE - CUMBERLAND	\$250,000 - \$499,999
								TRIBUTARY LAKE MAGNOR C-48-0019	
								CONSTRUCTION/CULVERT REPLACEMENT	
								STATE 3R	STP <200,000 POPULAT
2015	8417-00-04	03/25/15	290	C/E	MISC	0.000	VAR HWY	V OSCEOLA, VARIOUS LOCATIONS	\$0 - \$99,999
								SIDEWALK IMPROVEMENTS	
								DESIGN/TRANSP ALTERNATIVES PROGRAM	
								BICYCLE AND PEDESTRIAN FACILITIES	TAP - AREAS POP 5K A
2017	8417-00-74	03/25/17	290	LLC	MISC	0.000	VAR HWY	V OSCEOLA, VARIOUS LOCATIONS	\$250,000 - \$499,999
								SIDEWALK IMPROVEMENTS	
								CONST/TRANSP ALTERNATIVES PROGRAM	
								BICYCLE AND PEDESTRIAN FACILITIES	TAP - AREAS POP 5K A

**2015-2018 FINAL STIP Project Listing  
NW Region  
RUSK County**

Year	Project	Sch Dt	Pgm	Contract Type	Concept	Net Miles	HWY	Project Description WISDOT Program	Estimate Anticipated Funding
2015	8421-00-00	03/25/15	205	C/E	BRRPL	0.094	LOC STR	T ATLANTA, FETKE ROAD	\$0 - \$99,999
								DEVILS CREEK BRIDGE P540904	
								DESIGN/BRRPL	
								LOCAL BRIDGES	STP OFF-SYSTEM BRIDG
2015	8433-01-00	03/25/15	205	C/E	BRRPL	0.047	LOC STR	T MARSHALL, BROKEN ARROW ROAD	\$0 - \$99,999
								LITTLE JUMP RIVER BRIDGE P540127	
								DESIGN/BRRPL	
								LOCAL BRIDGES	STP OFF-SYSTEM BRIDG
2015	8797-00-71	08/11/15	205	LET	BRRPL	0.000	LOC STR	CTH W - USH 8	\$250,000 - \$499,999
								SOFT MAPLE CREEK BRIDGE B540117	
								CONST/BRIDGE REPLACEMENT	
								LOCAL BRIDGES	BRIDGE PROG 15% OFF
2016	8422-00-70	03/08/16	205	LET	BRRPL	0.000	LOC STR	T BIG BEND, DZIEMELA ROAD	\$250,000 - \$499,999
								POTATO CREEK BRIDGE B540119	
								CONST/BRIDGE REPLACEMENT	
								LOCAL BRIDGES	BRIDGE PROG 15% OFF
2016	8785-00-71	03/08/16	205	LET	BRRPL	0.000	LOC STR	CTH F - CTH H	\$250,000 - \$499,999
								DEVILS CREEK BRIDGE B540116	
								CONST/BRIDGE REPLACEMENT	
								LOCAL BRIDGES	BRIDGE PROG 15% OFF
2016	8798-00-70	05/10/16	205	LET	BRRPL	0.000	LOC STR	WEST COUNTY LINE - CTH F	\$250,000 - \$499,999
								TEN MILE CREEK BRIDGE B540118	
								CONST/BRIDGE REPLACEMENT	
								LOCAL BRIDGES	BRIDGE PROG 15% OFF
2017	8421-00-70	12/12/17	205	LET	BRRPL	0.094	LOC STR	T ATLANTA, FETKE ROAD	\$100,000 - \$249,999
								DEVILS CREEK BRIDGE B540121	
								CONST/BRRPL	

**2015-2018 FINAL STIP Project Listing  
NW Region  
RUSK County**

Year	Project	Schd Dt	Pgm	Contract Type	Concept	Net Miles	HWY	Project Description WISDOT Program	Estimate Anticipated Funding
								LOCAL BRIDGES	STP OFF-SYSTEM BRIDG
2017	8433-01-70	12/12/17	205	LET	BRRPL	0.047	LOC STR	T MARSHALL, BROKEN ARROW ROAD	\$250,000 - \$499,999
								LITTLE JUMP RIVER BRIDGE B540122	
								CONST/BRRPL	
								LOCAL BRIDGES	STP OFF-SYSTEM BRIDG
2017	8780-00-71	07/11/17	205	LET	BRRPL	0.047	LOC STR	STH 40 - STH 27	\$250,000 - \$499,999
								LITTLE THORNAPPLE RIVER BR B540123	
								CONST/BRRPL	
								LOCAL BRIDGES	STP OFF-SYSTEM BRIDG
2017	8796-00-70	11/14/17	205	LET	BRRPL	0.047	LOC STR	CTH I - E COUNTY LINE	\$250,000 - \$499,999
								LITTLE JUMP RIVER BRIDGE B540125	
								CONST/BRRPL	
								LOCAL BRIDGES	STP <5K POP - MAP 21
2018	8793-00-70	03/13/18	205	LET	BRRPL	0.075	LOC STR	CTH P - GLEN FLORA	\$500,000 - \$749,999
								MAIN CREEK BRIDGE B540124	
								CONST/BRRPL	
								LOCAL BRIDGES	STP OFF-SYSTEM BRIDG
	8180-01-30		303	I/E	BRSHRM	0.070	STH 027	C LADYSMITH, NINTH STREET	\$0 - \$99,999
								FLAMBEAU RIVER BRIDGE B-54-0050	
								DESIGN/BRSHRM/JOINT RPL/PLYMR OVRLY	
								SHR BRIDGES	NON-FEDERAL
2015	8180-02-70	05/12/15	303	LET	BRRPL	0.050	STH 027	LADYSMITH - OJIBWA	\$1,000,000 - \$1,999,999
								THORNAPPLE RIVER BRIDGE B-54-0120	
								CONSTRUCTION/BRIDGE REPLACEMENT	
								SHR BRIDGES	SURFACE TRANS FLEX -
	8590-01-02		303	I/E	RESURF	13.980	STH 040	BRUCE - RADISSON	\$100,000 - \$249,999
								USH 8 TO NORTH COUNTY LINE	



**2015-2018 FINAL STIP Project Listing  
NW Region  
RUSK County**

Year	Project	Schd Dt	Pgm	Contract Type	Concept	Net Miles	HWY	Project Description WISDOT Program	Estimate Anticipated Funding
								DESIGN/RESURFACING	
								STATE 3R	STP ANY AREAS
	8590-01-32		303	I/E	RDMTN	13.980	STH 040	BRUCE - RADISSON	\$100,000 - \$249,999
								USH 8 TO NORTH COUNTY LINE	
								DESIGN/ROADWAY MAINTENANCE	
								STATE 3R	NON-FEDERAL
2015	8590-01-73	12/08/15	303	LET	BRRHB	0.140	STH 040	BRUCE - RADISSON	\$500,000 - \$749,999
								B-54-0008/B-54-0021/B-54-0022	
								CONSTR/3 BRIDGES/BRRHB/DECK OVERLAY	
								SHR BRIDGES	STP ANY AREAS
2016	8590-23-72	12/13/16	303	LET	RESURF	13.380	STH 040	BLOOMER - BRUCE	\$750,000 - \$999,999
								SOUTH COUNTY LINE TO USH 8	
								CONS/BRRHB B-54-030 & 031/MISC	
								STATE 3R	NON-FEDERAL
2017	8590-23-71	12/12/17	303	LET	RESURF	13.000	STH 040	BLOOMER - BRUCE	\$5,000,000 - \$5,999,999
								SOUTH COUNTY LINE TO USH 8	
								CONSTRUCTION/RESURFACING	
								STATE 3R	STP ANY AREAS
	8213-01-00		303	I/E	BRRPL	0.050	STH 073	THORP - INGRAM	\$0 - \$99,999
								ALDER CREEK BRIDGE B-54-0743	
								DESIGN/BRIDGE REPLACEMENT	
								SHR BRIDGES	STP ANY AREAS
	1580-04-33		303	I/E	RDMTN	11.170	USH 008	LADYSMITH - HAWKINS	\$100,000 - \$249,999
								STH 27 TO EAST COUNTY LINE	
								DESIGN/ROADWAY MAINTENANCE	
								STATE 3R	NON-FEDERAL
	1580-11-02		303	I/E	RESURF	10.700	USH 008	LADYSMITH - HAWKINS	\$100,000 - \$249,999

**2015-2018 FINAL STIP Project Listing  
NW Region  
RUSK County**

Year	Project	Schd Dt	Pgm	Contract Type	Concept	Net Miles	HWY	Project Description WISDOT Program	Estimate Anticipated Funding
								FLAMBEAU RIVER TO PRENTICE STREET	
								DESIGN/ RESURFACING	
								STATE 3R	STP <200,000 POPULAT
	1580-32-00		303	I/E	RESURF	1.230	USH 008	LADYSMITH, LAKE AVENUE & E 3RD STR	\$0 - \$99,999
								STH 27 TO E 5TH STREET	
								DESIGN/RESURFACE CONNECTING HWY	
								STATE 3R	MINIMUM GUARANTEE
2015	1580-05-72	07/14/15	303	LET	RESURF	7.640	USH 008	CAMERON - LADYSMITH	\$3,000,000 - \$3,999,999
								CHIPPEWA RIVER TO STH 27	
								CONSTRUCTION/RESURFACING	
								STATE 3R	STP ANY AREAS
2015	1580-09-73	05/12/15	303	LET	BRRHB	0.130	USH 008	C LADYSMITH, 3RD STREET	\$250,000 - \$499,999
								FLAMBEAU RIVER BRIDGE B-54-0065	
								CONSTRUCTION/BRRHB/DECK OVERLAY	
								SHR BRIDGES	NATIONAL HIGHWAY PER
2015	1580-31-20	11/25/15	303	R/E	RESURF	0.830	USH 008	C LADYSMITH, LAKE AVENUE & E 3RD ST	\$0 - \$99,999
								STH 27 TO RIVER AVENUE	
								REAL ESTATE ACQUISITION/RESURFACING	
								STATE 3R	NON-FEDERAL
2017	1580-31-71	07/11/17	303	LET	RESURF	0.830	USH 008	C LADYSMITH, LAKE AVENUE & E 3RD ST	\$750,000 - \$999,999
								STH 27 TO RIVER AVENUE	
								CONSTRUCTION/RESURFACING	
								STATE 3R	STP ANY AREAS

**2015-2018 FINAL STIP Project Listing  
NW Region  
SAWYER County**

Year	Project	Schd Dt	Pgm	Contract Type	Concept	Net Miles	HWY	Project Description WISDOT Program	Estimate Anticipated Funding
2016	8782-00-70	01/12/16	206	LET	RECOND	0.000	CTH F	STH 48 - STH 27/70	\$2,000,000 - \$2,999,999
								STRAND ROAD - STH 27/70	
								CONST/RECONDITIONING	
								STP RURAL	STP <5K POPULATION S
2016	8780-00-70	01/12/16	206	LET	PVRPLA	5.814	CTH S	CTH B - STH 77 (FH 41)	\$1,000,000 - \$1,999,999
								MOOSE LAKE ROAD TO PINE POINT ROAD	
								CONST/PVRPLA/FEDERAL LANDS ACCESS	
								FOREST HWYS/PUBLIC LANDS	FEDERAL LAND ACCESS
2015	8450-00-73	06/25/15	290	LLC	MISC	0.000	LOC STR	LAC COURTE OREILLES OJIBWE SCH DIST	\$100,000 - \$249,999
								SAFE ROUTES TO SCHOOL	
								DESIGN/SRTS/MULTIUSE PATH	
								SAFE ROUTES TO SCHOOL	SAFE ROUTES TO SCHOO
2015	8772-00-70	06/25/15	290	LLC	MISC	0.000	LOC STR	LCO/SAWYER COUNTY BIKE & PED TRAIL	\$500,000 - \$749,999
								ROUND LK SCHOOL RD TO CTH K/PHASE 3	
								CONST/TE/BIKE & PED FACILITIES	
								BICYCLE AND PEDESTRIAN FACILITIES	STP-ENHANCEMENT S-LU
2016	8449-00-70	11/08/16	205	LET	BRRPL	0.045	LOC STR	T EDGEWATER, HARVEST LANE	\$250,000 - \$499,999
								THIRTY THREE CREEK BRIDGE B570087	
								CONST/BRRPL	
								LOCAL BRIDGES	STP OFF-SYSTEM BRIDG
2018	8461-00-71	03/13/18	205	LET	BRRPL	0.049	LOC STR	T WINTER, HANSON ROAD	\$250,000 - \$499,999
								BRUNET RIVER BRIDGE B570088	
								CONST/BRRPL	
								LOCAL BRIDGES	STP OFF-SYSTEM BRIDG
2015	8450-00-70	07/25/15	290	LLC	MISC	0.000	NON HWY	SAWYER COUNTY BIKE & PED TRAIL SYS	\$500,000 - \$749,999
								STH 27 TO CTH K	
								CONST,BIKE&PED FACILITIES PROGRAM	

**2015-2018 FINAL STIP Project Listing  
NW Region  
SAWYER County**

Year	Project	Schd Dt	Pgm	Contract Type	Concept	Net Miles	HWY	Project Description WISDOT Program	Estimate Anticipated Funding
								LOCAL ENHANCEMENTS	TAP AREA 5K AND UND
	8140-01-00		303	I/E	RESURF	10.160	STH 027	OJIBWA - STONE LAKE	\$100,000 - \$249,999
								CTH C TO STH 70 WEST	
								DESIGN/RESURFACING	
								STATE 3R	STP ANY AREAS
	8150-05-03		303	I/E	RESURF	7.200	STH 027	HAYWARD - BRULE	\$100,000 - \$249,999
								STH 77 TO NORTH COUNTY LINE	
								DESIGN/RESURFACING	
								STATE 3R	STP ANY AREAS
	8180-07-01		303	I/E	RESURF	5.500	STH 027	LADYSMITH - OJIBWA	\$100,000 - \$249,999
								STH 70 TO STH 40	
								DESIGN/RESURFACING	
								STATE 3R	STP ANY AREAS
2018	8140-00-70	03/13/18	303	LET	RECST	0.430	STH 027	C HAYWARD, SOUTH DAKOTA AVENUE	\$3,000,000 - \$3,999,999
								CTH B TO USH 63	
								CONSTRUCTION/RECONSTRUCTION	
								STATE 3R	STP ANY AREAS
2018	8140-25-71	03/13/18	303	LET	BRRHB	0.010	STH 027	C HAYWARD, SOUTH DAKOTA AVENUE	\$250,000 - \$499,999
								NAMEKAGON RIVER BRIDGE B-57-0058	
								CONSTRUCTION/BRG REHAB/DECK OVRLY	
								SHR BRIDGES	STP <200,000 POPULAT
2015	8590-01-06	03/25/15	303	C/E	BRRPL	0.070	STH 040	BRUCE - RADISSON	\$100,000 - \$249,999
								COUDERAY RIVER BRIDGE B-57-0072	
								DESIGN/BRIDGE REPLACEMENT	
								SHR BRIDGES	STP ANY AREAS
2018	8590-01-76	08/14/18	303	LET	BRRPL	0.070	STH 040	BRUCE - RADISSON	\$1,000,000 - \$1,999,999
								COUDERAY RIVER BRIDGE B-57-0089	

**2015-2018 FINAL STIP Project Listing  
NW Region  
SAWYER County**

Year	Project	Sch Dt	Pgm	Contract Type	Concept	Net Miles	HWY	Project Description WISDOT Program	Estimate Anticipated Funding
								CONSTRUCTION/BRIDGE REPLACEMENT	
								SHR BRIDGES	STP ANY AREAS
	8570-03-30		303	I/E	RDMTN	16.480	STH 048	BIRCHWOOD - EXELAND	\$100,000 - \$249,999
								CTH F TO STH 40	
								DESIGN/ROADWAY MAINTENANCE	
								STATE 3R	NON-FEDERAL
2016	8570-00-60	07/12/16	303	LET	BRRHB	0.040	STH 048	V EXELAND, 2ND STREET	\$250,000 - \$499,999
								WEIRGOR CREEK BRIDGE B-57-0052	
								CONST/BRIDGE REHAB (DECK OVERLAY)	
								SHR BRIDGES	STP <200,000 POPULAT
	8520-02-00		303	I/E	RESURF	10.890	STH 077	HAYWARD - CLAM LAKE	\$100,000 - \$249,999
								CTH OO TO CTH S	
								DESIGN/RESURFACING	
								STATE 3R	STP ANY AREAS
2015	8520-01-24	01/25/15	303	R/E	RECST	0.830	STH 077	HAYWARD - CLAM LAKE	\$0 - \$99,999
								CTH K/MOSQUITO BRK RD INTERSECTION	
								REAL ESTATE ACQ/INTERS GEOMETRICS	
								STATE 3R	NON-FEDERAL
2015	8520-01-74	12/08/15	303	LET	RECST	0.830	STH 077	HAYWARD - CLAM LAKE	\$250,000 - \$499,999
								CTH K/MOSQUITO BRK RD INTERSECTION	
								CONSTRUCTION/SFTY/INTERS GEOMETRICS	
								SAFETY (REGULAR HSIP)	HIGHWAY SAFETY IMP P
2015	8550-02-63	02/25/15	303	LFA	RDMTN	4.570	STH 077	MINONG - HAYWARD	\$100,000 - \$249,999
								VERNS ROAD TO NORTH JUNCTION STH 27	
								CONSTR/RDMTN/4 TIRE TRACK RUT FILL	
								STATE 3R	NON-FEDERAL
2018	1560-00-62	03/13/18	303	LET	MISC	0.860	USH 063	C.HAYWARD, FIRST STREET	\$100,000 - \$249,999

**2015-2018 FINAL STIP Project Listing  
NW Region  
SAWYER County**

Year	Project	Sch Dt	Pgm	Contract Type	Concept	Net Miles	HWY	Project Description WISDOT Program	Estimate Anticipated Funding
								FLORIDA AV TO NORTH JUNCTION STH 27	
								CONSTR/RDMTN/CURB & GUTTER REPAIR	
								STATE 3R	NON-FEDERAL
2018	1560-02-70	03/13/18	303	LET	RESURF	7.340	USH 063	HAYWARD - DRUMMOND	\$4,000,000 - \$4,999,999
								STH 27 TO LARSEN ROAD	
								CONSTRUCTION/RESURFACING	
								STATE 3R	STP ANY AREAS

**2015-2018 FINAL STIP Project Listing  
NW Region  
ST. CROIX County**

Year	Project	Schd Dt	Pgm	Contract Type	Concept	Net Miles	HWY	Project Description WISDOT Program	Estimate Anticipated Funding
2015	1020-01-22	03/25/15	303	R/E	BRRPL	0.020	IH 094	BALDWIN - MENOMONIE	\$100,000 - \$249,999
								233RD STREET BRIDGE B-55-0047	
								REAL ESTATE ACQ/BRIDGE REPLACEMENT	
								BACKBONE	NON-FEDERAL
2015	1021-01-20	06/25/15	303	R/E	BRRPL	0.060	IH 094	BALDWIN - MENOMONIE	\$500,000 - \$749,999
								STH 128 BRIDGE B-55-0021	
								REAL ESTATE ACQ/BRIDGE REPLACEMENT	
								BACKBONE	NON-FEDERAL
	1020-02-13		303	I/E	BRRHB	0.020	IH 094	HUDSON - BALDWIN	\$0 - \$99,999
								CARMICHAEL ROAD BRIDGE B-55-0118	
								DESIGN/BRIDGE REHABILITATION	
								BACKBONE	NATIONAL HIGHWAY PER
	1020-02-31		303	I/E	RDMTN	4.330	IH 094	HUDSON - BALDWIN	\$250,000 - \$499,999
								STH 35 NORTH JCT TO USH 12(EB & WB)	
								DESIGN/RDMTN/CONCRETE REPAIRS	
								BACKBONE	NATIONAL HIGHWAY PER
	1020-03-06		303	I/E	BRRPL	0.070	IH 094	HUDSON - BALDWIN	\$500,000 - \$749,999
								130TH STREET BRIDGE (WB/B-55-0036)	
								DESIGN/BRIDGE REPLACEMENT	
								BACKBONE	NATIONAL HIGHWAY PER
	1020-03-07		303	I/E	BRRPL	0.070	IH 094	HUDSON - BALDWIN	\$500,000 - \$749,999
								130TH STREET BRIDGE (EB) B-55-0037	
								DESIGN/BRIDGE REPLACEMENT	
								BACKBONE	NATIONAL HIGHWAY PER
	1020-06-04		303	I/E	RECST	5.630	IH 094	HUDSON - MENOMONIE	\$1,000,000 - \$1,999,999
								STH 65 TO CTH T (EAST BOUND)	
								DESIGN/RECONSTRUCTION	

**2015-2018 FINAL STIP Project Listing  
NW Region  
ST. CROIX County**

Year	Project	Schd Dt	Pgm	Contract Type	Concept	Net Miles	HWY	Project Description WISDOT Program	Estimate Anticipated Funding
								BACKBONE	NATIONAL HIGHWAY PER
	1020-06-08		303	I/E	RECST	5.570	IH 094	HUDSON - MENOMONIE	\$1,000,000 - \$1,999,999
								STH 65 TO CTH T (WEST BOUND)	
								DESIGN/RECONSTRUCTION	
								BACKBONE	NATIONAL HIGHWAY PER
	1020-07-00		303	I/E	RECST	5.800	IH 094	HUDSON - MENOMONIE	\$1,000,000 - \$1,999,999
								CTH T - CTH BB (EB)	
								DESIGN/RECONSTRUCTION	
								BACKBONE	NATIONAL HIGHWAY PER
	1020-07-06		303	I/E	RECST	5.800	IH 094	HUDSON - MENOMONIE	\$1,000,000 - \$1,999,999
								CTH T - CTH BB (WB)	
								DESIGN/RECONSTRUCTION	
								BACKBONE	NATIONAL HIGHWAY PER
	1020-07-09		303	I/E	BRRPL	0.030	IH 094	HUDSON - BALDWIN	\$500,000 - \$749,999
								KINNEY ROAD BRIDGE WB B-55-0031	
								DESIGN/BRIDGE REPLACEMENT	
								BACKBONE	NATIONAL HIGHWAY PER
	1020-07-10		303	I/E	BRRPL	0.040	IH 094	HUDSON - BALDWIN	\$500,000 - \$749,999
								KINNEY ROAD BRIDGE EB B-55-0032	
								DESIGN/BRIDGE REPLACEMENT	
								BACKBONE	NATIONAL HIGHWAY PER
	1020-07-11		303	I/E	BRRPL	0.040	IH 094	HUDSON - BALDWIN	\$500,000 - \$749,999
								100TH ST/TWIN LK RD BR WB B-55-0033	
								DESIGN/BRIDGE REPLACEMENT	
								BACKBONE	NATIONAL HIGHWAY PER
	1020-07-12		303	I/E	BRRPL	0.040	IH 094	HUDSON - BALDWIN	\$500,000 - \$749,999
								100TH ST/TWIN LK RD BR EB B-55-0034	



**2015-2018 FINAL STIP Project Listing  
NW Region  
ST. CROIX County**

Year	Project	Schd Dt	Pgm	Contract Type	Concept	Net Miles	HWY	Project Description WISDOT Program	Estimate Anticipated Funding
								DESIGN/BRIDGE REPLACEMENT	
								BACKBONE	NATIONAL HIGHWAY PER
	1021-00-10		303	I/E	BRRPL	0.050	IH 094	BALDWIN - MENOMONIE	\$250,000 - \$499,999
								NORSEMAN DRIVE BRIDGE EB B-55-0019	
								DESIGN/BRIDGE REPLACEMENT	
								BACKBONE	NATIONAL HIGHWAY PER
	1021-00-11		303	I/E	BRRPL	0.040	IH 094	BALDWIN - MENOMONIE	\$250,000 - \$499,999
								NORSEMAN DRIVE BRIDGE WB B-55-0020	
								DESIGN/BRIDGE REPLACEMENT	
								BACKBONE	NATIONAL HIGHWAY PER
	1021-00-13		303	I/E	BRRPL	0.080	IH 094	BALDWIN - MENOMONIE	\$250,000 - \$499,999
								WILSON ROAD BRIDGE WB B-55-0023	
								DESIGN/BRIDGE REPLACEMENT	
								BACKBONE	NATIONAL HIGHWAY PER
	1021-03-31		303	I/E	BRRHB	0.020	IH 094	BALDWIN - MENOMONIE	\$100,000 - \$249,999
								EAU GALLE RIVER EB BRIDGE B-55-0015	
								DESIGN/BRIDGE REHABILITATION	
								BACKBONE	NATIONAL HIGHWAY PER
2015	1020-01-28	03/25/15	303	R/E	BRRPL	0.070	IH 094	BALDWIN - MENOMONIE	\$100,000 - \$249,999
								CTH BB BRIDGE B-55-0048	
								REAL ESTATE ACQ/BRIDGE REPLACEMENT	
								BACKBONE	NON-FEDERAL
2015	1020-01-83	12/08/15	303	LET	BRRPL	0.060	IH 094	HUDSON - BALDWIN	\$2,000,000 - \$2,999,999
								CTH J BRIDGE B-55-0259	
								CONSTRUCTION/BRIDGE REPLACEMENT	
								BACKBONE	NATIONAL HIGHWAY PER
2015	1020-01-92	01/25/15	303	SFA	MISC	0.020	IH 094	BALDWIN - MENOMONIE	\$0 - \$99,999

**2015-2018 FINAL STIP Project Listing  
NW Region  
ST. CROIX County**

Year	Project	Schd Dt	Pgm	Contract Type	Concept	Net Miles	HWY	Project Description WISDOT Program	Estimate Anticipated Funding
								233RD STREET BRIDGE B-55-0047	
								CONSTR/TRF MITIGATION ID 1020-01-82	
								BACKBONE	NATIONAL HIGHWAY PER
2015	1020-01-93	01/25/15	303	SFA	MISC	0.060	IH 094	HUDSON - BALDWIN	\$0 - \$99,999
								CTH J BRIDGE B-55-0041	
								CONSTR/TRF MITIGATION ID 1020-01-83	
								BACKBONE	NATIONAL HIGHWAY PER
2015	1020-06-20	03/25/15	303	R/E	RECSTE	4.330	IH 094	HUDSON - BALDWIN	\$500,000 - \$749,999
								STH 35 NORTH TO USH 12	
								REAL ESTATE ACQUISITION/RECSTE	
								BACKBONE	NON-FEDERAL
2015	1020-07-40	12/25/15	303	UTL	RECST	2.430	IH 094	HUDSON - MENOMONIE	\$0 - \$99,999
								STH 65 INTERCHANGE	
								UTILITY/AT&T WISCONSIN/PARCEL 30	
								BACKBONE	NON-FEDERAL
2015	1020-07-42	12/25/15	303	UTL	RECST	1.500	IH 094	HUDSON - MENOMONIE	\$0 - \$99,999
								STH 65 INTERCHANGE	
								UTL/AT&T LEGACY/PARCEL 20	
								BACKBONE	NON-FEDERAL
2015	1020-10-82	06/09/15	303	LET	BRSHRM	1.220	IH 094	ST CROIX COUNTY,INTERSTATE HWY 94	\$100,000 - \$249,999
								BRIDGE DECK SEALING (VARIOUS BRDGS)	
								CONSTRUCTION/BRIDGE MAINTENANCE	
								BACKBONE	NON-FEDERAL
2015	1021-01-24	09/25/15	303	R/E	BRRPL	0.080	IH 094	HUDSON - BALDWIN	\$100,000 - \$249,999
								HIGHLAND DRIVE BRIDGE B-55-0040	
								REAL ESTATE ACQ/BRIDGE REPLACEMENT	
								BACKBONE	NON-FEDERAL

**2015-2018 FINAL STIP Project Listing  
NW Region  
ST. CROIX County**

Year	Project	Schd Dt	Pgm	Contract Type	Concept	Net Miles	HWY	Project Description WISDOT Program	Estimate Anticipated Funding
2015	1021-01-72	09/15/15	303	LET	BRRPL	0.060	IH 094	HUDSON - BALDWIN	\$10,000,000 - \$10,999,999
								CTH T BRIDGE B-55-0260	
								CONSTRUCTION/BRIDGE REPLACEMENT	
								BACKBONE	NATIONAL HIGHWAY PER
2015	1021-01-73	12/08/15	303	LET	BRRPL	0.050	IH 094	HUDSON - BALDWIN	\$2,000,000 - \$2,999,999
								200TH STREET BRIDGE B-55-0261	
								CONSTRUCTION/BRIDGE REPLACEMENT	
								BACKBONE	NATIONAL HIGHWAY PER
2015	1021-01-93	12/25/15	303	SFA	MISC	0.050	IH 094	HUDSON - BALDWIN	\$0 - \$99,999
								200TH STREET BRIDGE B-55-0043	
								CONST/TRAFFIC MITIGATION 1021-01-73	
								BACKBONE	NATIONAL HIGHWAY PER
2016	1020-01-77	12/13/16	303	LET	RESURF	7.720	IH 094	HUDSON - BALDWIN	\$9,000,000 - \$9,999,999
								130TH STREET TO CTH T (EB & WB)	
								CONSTRUCTION/RESURFACING	
								BACKBONE	NATIONAL HIGHWAY PER
2016	1020-01-78	11/25/16	303	MIS	MISC	7.720	IH 094	HUDSON - BALDWIN	\$100,000 - \$249,999
								130TH STREET TO CTH T (EB & WB)	
								MIS CONSTR/PROCUREMENT ITS EQUIPMNT	
								BACKBONE	NATIONAL HIGHWAY PER
2016	1020-01-82	02/09/16	303	LET	BRRPL	0.020	IH 094	BALDWIN - MENOMONIE	\$2,000,000 - \$2,999,999
								233RD STREET BRIDGE B-55-0264	
								CONSTRUCTION/BRIDGE REPLACEMENT	
								BACKBONE	NATIONAL HIGHWAY PER
2016	1020-03-28	05/25/16	303	R/E	BRRPL	0.090	IH 094	HUDSON - BALDWIN	\$0 - \$99,999
								KINNICKINNIC RIVER BRG WB B-55-0038	
								REAL ESTATE ACQ/BRIDGE REPLACEMENT	

**2015-2018 FINAL STIP Project Listing  
NW Region  
ST. CROIX County**

Year	Project	Schd Dt	Pgm	Contract Type	Concept	Net Miles	HWY	Project Description WISDOT Program	Estimate Anticipated Funding
								BACKBONE	NON-FEDERAL
2016	1020-03-29	05/25/16	303	R/E	BRRPL	0.070	IH 094	HUDSON - BALDWIN	\$0 - \$99,999
								KINNICKINNIC RIVER BRG EB B-55-0039	
								REAL ESTATE ACQ/BRIDGE REPLACEMENT	
								BACKBONE	NON-FEDERAL
2016	1020-06-80	11/25/16	303	MIS	MISC	4.330	IH 094	HUDSON - BALDWIN	\$0 - \$99,999
								STH 35 NORTH TO USH 12	
								MISC CONSTR/ITS PROCUREMENT	
								BACKBONE	NATIONAL HIGHWAY PER
2016	1021-01-70	02/09/16	303	LET	BRRPL	0.060	IH 094	BALDWIN - MENOMONIE	\$12,000,000 - \$12,999,999
								STH 128 BRIDGE B-55-0266	
								CONSTRUCTION/BRIDGE REPLACEMENT	
								BACKBONE	NATIONAL HIGHWAY PER
2016	1021-01-71	12/13/16	303	LET	BRRPL	0.080	IH 094	HUDSON - BALDWIN	\$2,000,000 - \$2,999,999
								HIGHLAND DRIVE BRIDGE B-55-0258	
								CONSTRUCTION/BRIDGE REPLACEMENT	
								BACKBONE	NATIONAL HIGHWAY PER
2016	1021-01-91	01/25/16	303	SFA	MISC	0.080	IH 094	HUDSON - BALDWIN	\$0 - \$99,999
								HIGHLAND DRIVE BRIDGE B-55-0040	
								CONST/TRAFFIC MITIGATION 1021-01-91	
								BACKBONE	NATIONAL HIGHWAY PER
2017	1020-01-40	02/25/17	303	UTL	BRRPL	0.060	IH 094	HUDSON - BALDWIN	\$0 - \$99,999
								CTH J BRIDGE B-55-0041	
								UTILITY/LEVEL OF EFFORT	
								BACKBONE	NON-FEDERAL
2017	1020-01-88	02/14/17	303	LET	BRRPL	0.070	IH 094	BALDWIN - MENOMONIE	\$2,000,000 - \$2,999,999
								CTH BB BRIDGE B-55-0265	

**2015-2018 FINAL STIP Project Listing  
NW Region  
ST. CROIX County**

Year	Project	Schd Dt	Pgm	Contract Type	Concept	Net Miles	HWY	Project Description WISDOT Program	Estimate Anticipated Funding
								CONSTRUCTION/BRIDGE REPLACEMENT	
								BACKBONE	NATIONAL HIGHWAY PER
2017	1020-01-97	03/25/17	303	SFA	MISC	7.720	IH 094	HUDSON - BALDWIN	\$0 - \$99,999
								130TH STREET TO CTH T (EB & WB)	
								TRAFFIC MITIGATION 1020-01-77	
								BACKBONE	NON-FEDERAL
2017	1020-01-98	01/25/17	303	SFA	MISC	0.070	IH 094	BALDWIN - MENOMONIE	\$0 - \$99,999
								CTH BB BRIDGE B-55-0048	
								CONST/TRAFFIC MITIGATION 1020-01-88	
								BACKBONE	NATIONAL HIGHWAY PER
2017	1020-03-78	12/12/17	303	LET	BRRPL	0.090	IH 094	HUDSON - BALDWIN	\$3,000,000 - \$3,999,999
								KINNICKINNIC RIVER BRG WB B-55-0256	
								CONSTRUCTION/BRIDGE REPLACEMENT	
								BACKBONE	NATIONAL HIGHWAY PER
2017	1020-03-79	12/12/17	303	LET	BRRPL	0.070	IH 094	HUDSON - BALDWIN	\$3,000,000 - \$3,999,999
								KINNICKINNIC RIVER BRG EB B-55-0258	
								CONSTRUCTION/BRIDGE REPLACEMENT	
								BACKBONE	NATIONAL HIGHWAY PER
2017	1020-03-81	12/12/17	303	LET	RESURF	5.270	IH 094	HUDSON - BALDWIN	\$7,000,000 - \$7,999,999
								USH 12 TO STH 65 (EB & WB)	
								CONSTRUCTION/RESURFACING	
								BACKBONE	NATIONAL HIGHWAY PER
2017	1020-03-82	11/25/17	303	MIS	MISC	5.270	IH 094	HUDSON - BALDWIN	\$100,000 - \$249,999
								USH 12 TO STH 65 (EB & WB)	
								MISC CONSTRUCTION/ITS PROCUREMENT	
								BACKBONE	NATIONAL HIGHWAY PER
2017	1020-03-98	12/25/17	303	SFA	BRRPL	0.090	IH 094	HUDSON - BALDWIN	\$0 - \$99,999

**2015-2018 FINAL STIP Project Listing  
NW Region  
ST. CROIX County**

Year	Project	Schd Dt	Pgm	Contract Type	Concept	Net Miles	HWY	Project Description WISDOT Program	Estimate Anticipated Funding
								KINNICKINNIC RIVER BRG WB B-55-0038	
								TRAFFIC MITIGATION/ID 1020-03-78	
								BACKBONE	NON-FEDERAL
2017	1020-06-40	11/25/17	303	UTL	RECSTE	4.330	IH 094	HUDSON - BALDWIN	\$0 - \$99,999
								STH 35 NORTH TO USH 12	
								UTL LEVEL OF EFFORT	
								BACKBONE	NON-FEDERAL
2017	1020-06-75	01/10/17	303	LET	RECSTE	4.330	IH 094	HUDSON - BALDWIN	\$30,000,000 - \$34,999,999
								STH 35 NORTH TO USH 12	
								CONSTRUCTION/RECONSTRUCT EXPANSION	
								BACKBONE	NATIONAL HIGHWAY PER
2018	1020-03-76	02/13/18	303	LET	BRRPL	0.070	IH 094	HUDSON - BALDWIN	\$6,000,000 - \$6,999,999
								130TH STREET BRIDGE (WB) B-55-0254	
								CONSTRUCTION/BRIDGE REPLACEMENT	
								BACKBONE	NATIONAL HIGHWAY PER
2018	1020-03-77	02/13/18	303	LET	BRRPL	0.070	IH 094	HUDSON - BALDWIN	\$5,000,000 - \$5,999,999
								130TH STREET BRIDGE (EB) B-55-0255	
								CONSTRUCTION/BRIDGE REPLACEMENT	
								BACKBONE	NATIONAL HIGHWAY PER
2018	1020-11-82	06/12/18	303	LET	BRSHRM	1.220	IH 094	NW REGION, VAR CTYS INTERSTATE 94	\$100,000 - \$249,999
								BRIDGE DECK SEALING (VARIOUS BRDGS)	
								CONSTRUCTION/BRIDGE MAINTENANCE	
								BACKBONE	NON-FEDERAL
2018	1021-01-40	02/25/18	303	UTL	BRRPL	0.060	IH 094	HUDSON - BALDWIN	\$0 - \$99,999
								CTH T BRIDGE B-55-0042	
								UTL INT 50/CENTURYLINK	
								BACKBONE	NON-FEDERAL

**2015-2018 FINAL STIP Project Listing  
NW Region  
ST. CROIX County**

Year	Project	Schd Dt	Pgm	Contract Type	Concept	Net Miles	HWY	Project Description WISDOT Program	Estimate Anticipated Funding
2015	1540-00-72	04/14/15	206	LET	MISC	0.067	LOC STR	C RIVER FALLS, NORTH MAIN STREET	\$0 - \$99,999
								UNION STREET INTERSECTION	
								CONST/SFTY/PEDESTRIAN IMPROVEMENTS	
								SAFETY (REGULAR HSIP)	HIGHWAY SAFETY IMP P
2015	8940-00-13	05/25/15	206	LFA	PVRPLA	1.400	LOC STR	C NEW RICHMOND, CTH A	\$500,000 - \$749,999
								STH 64 TO W 4TH STREET	
								CONST/PVRPLA	
								STP URBAN 5,000 - 20,000	STP 5-200K POP - MAP
2016	8940-00-14	07/25/16	206	C/E	RECST	1.100	LOC STR	C NEW RICHMOND, CTH GG	\$0 - \$99,999
								140TH STREET TO 150TH STREET	
								DESIGN/RECST	
								STP URBAN 5,000 - 20,000	NON-FEDERAL
2016	8942-00-70	11/08/16	205	LET	BRRPL	0.028	LOC STR	CTH G - CTH S	\$250,000 - \$499,999
								HUTTON CREEK BRIDGE B550279	
								CONST/BRRPL	
								LOCAL BRIDGES	STP OFF-SYSTEM BRIDG
2016	8942-00-71	11/08/16	205	LET	BRRPL	0.028	LOC STR	T EMERALD, 130TH AVENUE	\$250,000 - \$499,999
								BR DRY RUN CREEK BRIDGE B550280	
								CONST/BRRPL	
								LOCAL BRIDGES	STP OFF-SYSTEM BRIDG
2017	7901-00-70	01/10/17	205	LET	BRRPL	0.028	LOC STR	CTH JJ - CTH W	\$250,000 - \$499,999
								BR PARKER CREEK BRIDGE B550277	
								CONST/BRRPL	
								LOCAL BRIDGES	STP OFF-SYSTEM BRIDG
2018	8934-00-70	01/09/18	205	LET	BRRPL	0.028	LOC STR	T FOREST, 220TH AVE	\$250,000 - \$499,999
								WILLOW RIVER BRIDGE B550070	
								CONST/BRRPL	

**2015-2018 FINAL STIP Project Listing  
NW Region  
ST. CROIX County**

Year	Project	Schd Dt	Pgm	Contract Type	Concept	Net Miles	HWY	Project Description WISDOT Program	Estimate Anticipated Funding
								LOCAL BRIDGES	STP OFF-SYSTEM BRIDG
2015	8943-00-00	03/25/15	290	C/E	MISC	0.000	NON HWY	CITY OF GLENWOOD, VARIOUS LOCATIONS	\$0 - \$99,999
								CROSSWALK & INFRASTRUCTURE IMPROVEM	
								DESIGN/TRANSP ALTERNATIVES PROGRAM	
								BICYCLE AND PEDESTRIAN FACILITIES	TAP - AREAS POP 5K A
2017	8943-00-70	03/25/17	290	LLC	MISC	0.000	NON HWY	CITY OF GLENWOOD, VARIOUS LOCATIONS	\$250,000 - \$499,999
								CROSSWALK & INFRASTRUCTURE IMPROVEM	
								CONST/TRANSP ALTERNATIVES PROGRAM	
								BICYCLE AND PEDESTRIAN FACILITIES	TAP - AREAS POP 5K A
	7200-01-02		303	I/E	BRNEW	0.100	STH 035	RIVER FALLS - HUDSON ROAD	\$100,000 - \$249,999
								GLOVER ROAD OVERPASS B-55-0231	
								STATE 3R	MINIMUM GUARANTEE
	7200-04-31		303	I/E	RDMTN	6.910	STH 035	RIVER FALLS - HUDSON	\$0 - \$99,999
								CTH U TO IH 94	
								DESIGN/RDMTN/CONCRETE BASE PATCH	
								STATE 3R	NON-FEDERAL
	8080-02-30		303	I/E	RDMTN	0.820	STH 035	C HUDSON, 2ND STREET	\$0 - \$99,999
								FRONT STREET TO VINE STREET	
								DESIGN/RDMTN/PCC REPAIR & OVERLAY	
								STATE 3R	NON-FEDERAL
2015	8080-05-61	12/08/15	303	LET	RDMTN	0.890	STH 035	V NORTH HUDSON, 6TH STREET	\$500,000 - \$749,999
								LAKE MALLALIEU TO SOMMERS STREET	
								CONSTR/ROAD MAINTENANCE	
								STATE 3R	NON-FEDERAL
2017	7200-02-23	09/25/17	303	R/E	RECST	0.040	STH 035	C RIVER FALLS, STH 35 AND STH 65	\$1,000,000 - \$1,999,999
								DIVISION STREET/CTH M (JUG-HANDLE)	



**2015-2018 FINAL STIP Project Listing  
NW Region  
ST. CROIX County**

Year	Project	Sch Dt	Pgm	Contract Type	Concept	Net Miles	HWY	Project Description WISDOT Program	Estimate Anticipated Funding
								REAL ESTATE ACQUISITION/RECONSTRUCT	
								STATE 3R	NON-FEDERAL
2017	8060-01-73	09/12/17	303	LET	RESURF	6.540	STH 035	SOMERSET - ST CROIX FALLS	\$3,000,000 - \$3,999,999
								LAGRANDEUR RD TO NORTH COUNTY LINE	
								CONSTRUCTION/RESURFACING	
								STATE 3R	STP <200,000 POPULAT
2018	8080-07-70	12/11/18	303	LET	RECST	1.620	STH 035	CITY OF HUDSON, SECOND STREET	\$4,000,000 - \$4,999,999
								FRONT STREET - WILLOW RIVER	
								CONSTRUCTION/RECONSTRUCTION	
								STATE 3R	SURFACE TRANS FLEX -
	8071-00-32		303	I/E	RDMTN	5.030	STH 046	CYLON - DEER PARK ROAD	\$0 - \$99,999
								USH 63 - NORTH COUNTY LINE	
								STATE 3R	MINIMUM GUARANTEE
	8110-03-04		303	I/E	MISC	0.530	STH 064	STILLWATER - NEW RICHMOND	\$0 - \$99,999
								STH 35/CTH C WEST BND RAMP TERMINAL	
								DESGN/MISCELLANEOUS/TRAFFIC SIGNALS	
								STATE 3R	NON-FEDERAL
2015	8110-02-75	12/08/15	304	LET	RECSTE	4.890	STH 064	STILLWATER - SOMERSET	\$5,000,000 - \$5,999,999
								ST CROIX RIVER TO 150TH AVENUE	
								CONSTRUCTION/PAVING	
								MAJOR INTERSTATE BRIDGE CONSTRUCTION	NON-FEDERAL
2016	8110-02-73	11/08/16	304	LET	BRNEW	0.380	STH 064	STILLWATER - SOMERSET	\$1,000,000 - \$1,999,999
								LOOP TRAIL SYSTEM(PED/BIKE FACILTY)	
								CONSTRUCTION/PED/BIKE TRAIL	
								MAJOR INTERSTATE BRIDGE CONSTRUCTION	NON-FEDERAL
	1540-02-06		303	I/E	RESURF	6.610	STH 065	RIVER FALLS - NEW RICHMOND	\$100,000 - \$249,999

**2015-2018 FINAL STIP Project Listing  
NW Region  
ST. CROIX County**

Year	Project	Schd Dt	Pgm	Contract Type	Concept	Net Miles	HWY	Project Description WISDOT Program	Estimate Anticipated Funding
								USH 12 TO RICHMOND DRIVE	
								DESIGN/RESURFACING	
								STATE 3R	STP ANY AREAS
	1540-05-01		303	I/E	RECSTE	3.010	STH 065	RIVER FALLS - ROBERTS ROAD	\$500,000 - \$749,999
								INTERSTATE 94 - USH 12	
								(ROBERTS BYPASS)	
								STATE 3R	MINIMUM GUARANTEE
	1540-06-04		303	I/E	RECSTE	3.010	STH 065	RIVER FALLS - ROBERTS ROAD	\$500,000 - \$749,999
								INTERSTATE 94 - USH 12	
								EXPANSION TO FOUR LANES	
								STATE 3R	MINIMUM GUARANTEE
	1540-07-00		303	I/E	RECSTE	2.730	STH 065	ROBERTS - NEW RICHMOND ROAD	\$500,000 - \$749,999
								130TH AVENUE - 157TH AVENUE	
								STATE 3R	MINIMUM GUARANTEE
2015	1540-04-23	08/25/15	303	R/E	RECSTE	0.610	STH 065	RIVER FALLS - NEW RICHMOND	\$100,000 - \$249,999
								STH 65 EXPANSION//70TH AV INTERSECT	
								RE ACQ/RECONSTRUCTION, EXPANSION	
								BACKBONE	NON-FEDERAL
2016	1540-04-73	12/13/16	303	LET	RECSTE	0.610	STH 065	RIVER FALLS - NEW RICHMOND	\$2,000,000 - \$2,999,999
								STH 65 EXPANSION//70TH AV INTERSECT	
								CONSTR/RECONSTRUCTION, EXPANSION	
								BACKBONE	STP ANY AREAS
2016	1540-07-72	07/12/16	303	LET	RESURF	4.500	STH 065	NEW RICHMOND - WANDEROOS	\$3,000,000 - \$3,999,999
								STH 64 EAST BOUND TO JEWELL STREET	
								CONSTRUCTION/RESURFACING	
								STATE 3R	STP <200,000 POPULAT

**2015-2018 FINAL STIP Project Listing  
NW Region  
ST. CROIX County**

Year	Project	Schd Dt	Pgm	Contract Type	Concept	Net Miles	HWY	Project Description WISDOT Program	Estimate Anticipated Funding
	8650-01-31		303	I/E	RDMTN	6.140	STH 128	ELMWOOD - STH 64	\$0 - \$99,999
								STH 170 TO STH 64	
								DESIGN/ROAD MAINTENANCE	
								STATE 3R	NON-FEDERAL
	8650-02-01		303	I/E	RESURF	9.450	STH 128	SPRING VALLEY - GLENWOOD CITY	\$0 - \$99,999
								IH 94 TO STH 170	
								DESIGN/RESURFACING	
								STATE 3R	STP ANY AREAS
2015	8651-09-52	01/25/15	207	R/R	MISC	0.020	STH 128	ELMWOOD - STH 64	\$0 - \$99,999
								CANADIAN NATIONAL RAILROAD 693015C	
								RR OPS/RHCSP/RR CROSSING REPAIR	
								RAILROAD CROSSING REPAIR	NON-FEDERAL
	8949-02-31		303	I/E	RDMTN	5.300	USH 012	HUDSON - BALDWIN	\$100,000 - \$249,999
								CTH U TO WEST JCT STH 65	
								DESIGN/ROADWAY MAINTENANCE	
								STATE 3R	NON-FEDERAL
	8949-02-32		303	I/E	RDMTN	8.670	USH 012	HUDSON - BALDWIN	\$100,000 - \$249,999
								EAST JUNCTION STH 65 TO USH 63	
								DESIGN/ROAD MAINTENANCE	
								STATE 3R	NON-FEDERAL
	8949-04-31		303	I/E	RDMTN	8.960	USH 012	BALDWIN - MENOMONIE	\$0 - \$99,999
								USH 63 - STH 128	
								DESIGN/ROADWAY MAINTENANCE	
								STATE 3R	NON-FEDERAL
	8949-05-03		303	I/E	RECST	0.080	USH 012	BALDWIN - MENOMONIE	\$0 - \$99,999
								STH 128 INTERSECTION	
								DESIGN/RECONSTRUCTION	

**2015-2018 FINAL STIP Project Listing  
NW Region  
ST. CROIX County**

<b>Year</b>	<b>Project</b>	<b>Schd Dt</b>	<b>Pgm</b>	<b>Contract Type</b>	<b>Concept</b>	<b>Net Miles</b>	<b>HWY</b>	<b>Project Description WISDOT Program</b>	<b>Estimate Anticipated Funding</b>
								STATE 3R	NON-FEDERAL
2015	1000-96-71	03/25/15	290	C/E	MISC	0.000	VAR HWY	ST CROIX COUNTY, VARIOUS LOCATIONS	\$100,000 - \$249,999
								COMPREHENSIVE BIKE & PED PLAN	
								DESIGN/TRANSP ALTERNATIVE PROGRAM	
								BICYCLE AND PEDESTRIAN FACILITIES	TAP - AREAS POP 5K A

**2015-2018 FINAL STIP Project Listing  
NW Region  
STATEWIDE County**

<b>Year</b>	<b>Project</b>	<b>Schd Dt</b>	<b>Pgm</b>	<b>Contract Type</b>	<b>Concept</b>	<b>Net Miles</b>	<b>HWY</b>	<b>Project Description WISDOT Program</b>	<b>Estimate Anticipated Funding</b>
2015	1000-08-34	05/12/15	305	LET	TOPM	0.000	VAR HWY	NW REGION, PAVEMENT MARKING 2015	\$250,000 - \$499,999
								VARIOUS HIGHWAYS, NW REGION WIDE	
								CONS/TRF/PVMNT MRKNG/STN ANNUAL PLN	
								STATE HIGHWAY OPERATIONS PROGRAM	STP ANY AREAS
2016	9227-01-07	06/25/16	303	C/E	MISC	0.000	VAR HWY	NORTHWEST REGION, VARIOUS HIGHWAYS	\$100,000 - \$249,999
								SHELF DESIGN PLACEHOLDER	
								DESIGN	
								STATE 3R	NON-FEDERAL

**2015-2018 FINAL STIP Project Listing  
NW Region  
TAYLOR County**

Year	Project	Schd Dt	Pgm	Contract Type	Concept	Net Miles	HWY	Project Description WISDOT Program	Estimate Anticipated Funding
2016	8896-05-72	01/12/16	206	LET	RECOND	0.000	CTH M	STH 73 - STH 13 (FR 13)	\$0 - \$99,999
								CTH G - WINTER SPORTS ROAD	
								CONST/RECONDITION	
								FOREST HWYS/PUBLIC LANDS	FOREST HIGHWAYS
2015	8888-00-00	10/25/15	205	C/E	BRRPL	0.028	LOC STR	T HOLWAY, WREN DRIVE	\$0 - \$99,999
								PINE CREEK BRIDGE P600157	
								DESIGN/BRRPL	
								LOCAL BRIDGES	STP OFF-SYSTEM BRIDG
2016	8896-05-73	01/12/16	206	LET	RECST	0.000	LOC STR	STH 73 - STH 13 (FR 13)	\$1,000,000 - \$1,999,999
								WINTER SPORTS ROAD - RICHTER ROAD	
								CONST/RECONSTRUCTION	
								STP RURAL	STP <5K POPULATION S
2017	8887-08-72	11/14/17	205	LET	BRRPL	0.028	LOC STR	SOUTH COUNTY LINE - STH 64 ROAD	\$250,000 - \$499,999
								MCKENZIE CREEK BRIDGE B600933	
								CONST/BRRPL	
								LOCAL BRIDGES	NATIONAL HIGHWAY PER
2017	8888-00-70	11/14/17	205	LET	BRRPL	0.028	LOC STR	T HOLWAY, WREN DRIVE	\$100,000 - \$249,999
								PINE CREEK BRIDGE B600142	
								CONST/BRRPL	
								LOCAL BRIDGES	STP OFF-SYSTEM BRIDG
2017	8888-08-75	02/14/17	205	LET	BRRHB	0.075	LOC STR	CTH Q - STH 13	\$250,000 - \$499,999
								BLACK RIVER BRIDGE P600916	
								CONST/BRRHB	
								LOCAL BRIDGES	STP <5K POP - MAP 21
2017	8891-00-70	07/11/17	205	LET	BRRPL	0.037	LOC STR	T HAMMEL, CENTER AVENUE	\$250,000 - \$499,999
								WASHINGTON CREEK BRIDGE B600143	
								CONST/BRRPL	

**2015-2018 FINAL STIP Project Listing  
NW Region  
TAYLOR County**

Year	Project	Sch Dt	Pgm	Contract Type	Concept	Net Miles	HWY	Project Description WISDOT Program	Estimate Anticipated Funding
								LOCAL BRIDGES	STP OFF-SYSTEM BRIDG
2017	9545-00-70	07/11/17	205	LET	BRRPL	0.037	LOC STR	T RIB LAKE, TROUT AVENUE	\$100,000 - \$249,999
								PORKY CREEK BRIDGE B600144	
								CONST/BRRPL	
								LOCAL BRIDGES	STP OFF-SYSTEM BRIDG
	1610-02-32		303	I/E	RDMTN	3.310	STH 013	ABBOTSFORD - MEDFORD	\$0 - \$99,999
								CTH A TO CTH O	
								DESIGN/ROADWAY MAINTENANCE	
								STATE 3R	NON-FEDERAL
	1610-07-30		303	I/E	RDMTN	5.760	STH 013	MEDFORD - PRENTICE	\$0 - \$99,999
								CTH M EAST TO STH 102	
								DESIGN/ROADWAY MAINTENANCE	
								STATE 3R	NON-FEDERAL
2016	1610-03-62	08/09/16	303	LET	RDMTN	5.710	STH 013	MEDFORD - WESTBORO	\$1,000,000 - \$1,999,999
								STH 102 TO NORTH COUNTY LINE	
								CONSTRUCTION/ROADWAY MAINTENANCE	
								STATE 3R	STP <200,000 POPULAT
	8220-03-03		303	I/E	RESURF	3.250	STH 064	GILMAN - MEDFORD	\$0 - \$99,999
								STH 73 N JCT TO STH 73 S JCT	
								DESIGN/RESURFACING	
								STATE 3R	STP <200,000 POPULAT
2017	9000-00-73	12/12/17	303	LET	BRSHRM	0.050	STH 064	MEDFORD - MERRILL	\$100,000 - \$249,999
								EAST FK LITTLE BLACK RIV B-60-0044	
								CONS/BRSHRM/EPOXY OVRLY/DECK REPAIR	
								SHR BRIDGES	NON-FEDERAL
	8210-08-04		303	I/E	RESURF	11.460	STH 073	THORP - INGRAM	\$100,000 - \$249,999
								NYE STREET TO STH 64	

**2015-2018 FINAL STIP Project Listing  
NW Region  
TAYLOR County**

Year	Project	Sch Dt	Pgm	Contract Type	Concept	Net Miles	HWY	Project Description WISDOT Program	Estimate Anticipated Funding
								DESIGN/RESURFACING	
								STATE 3R	STP ANY AREAS
	8210-08-05		303	I/E	RESURF	5.250	STH 073	THORP - INGRAM	\$0 - \$99,999
								NORTH JCT STH 64 TO CTH M WEST	
								DESIGN/RESURFACING	
								STATE 3R	STP <200,000 POPULAT
	8210-08-30		303	I/E	RDMTN	11.390	STH 073	THORP - INGRAM	\$100,000 - \$249,999
								CTH M WEST TO NORTH COUNTY LINE	
								DESIGN/ROADWAY MAINTENANCE	
								STATE 3R	NON-FEDERAL
2017	8210-01-70	12/12/17	303	LET	BRSHRM	0.050	STH 073	THORP - INGRAM	\$250,000 - \$499,999
								NORTH FORK EAU CLAIRE RIV B-60-0033	
								CONSTR/BRSHRM/EPOXY OVRLY/RAIL RPL	
								SHR BRIDGES	NON-FEDERAL



**2015-2018 FINAL STIP Project Listing  
NW Region  
TREMPEALEAU County**

Year	Project	Schd Dt	Pgm	Contract Type	Concept	Net Miles	HWY	Project Description WISDOT Program	Estimate Anticipated Funding
2017	1023-07-72	07/11/17	303	LET	BRRPL	0.120	IH 094	EAU CLAIRE - OSSEO	\$12,000,000 - \$12,999,999
								CTH NN & BUFFALO RIVER E & WB BRDGS	
								CONS/4 BRRPL/B-61-0041/042/043/044	
								BACKBONE	NATIONAL HIGHWAY PER
2017	1023-07-92	07/25/17	303	SFA	MISC	0.120	IH 094	EAU CLAIRE - OSSEO	\$0 - \$99,999
								CTH NN & BUFFALO RIVER E & WB BRDGS	
								TRAFFIC MITIGATION FOR 1020-03-72	
								BACKBONE	NON-FEDERAL
2016	7155-00-70	03/08/16	205	LET	BRRPL	0.080	LOC STR	STH 35 - STH 93	\$250,000 - \$499,999
								TAMARACK CREEK BRIDGE B610221	
								CONST/BRRPL	
								LOCAL BRIDGES	STP OFF-SYSTEM BRIDG
2016	7281-00-00	07/25/16	205	C/E	BRRPL	0.047	LOC STR	T ETTRICK, LEQUE LANE	\$0 - \$99,999
								N FORK BEAVER CREEK BRIDGE P610184	
								DESIGN/BRRPL	
								LOCAL BRIDGES	STP OFF-SYSTEM BRIDG
2016	7281-00-01	07/25/16	205	C/E	BRRPL	0.056	LOC STR	T ETTRICK, NORDIE LANE	\$0 - \$99,999
								N FORK BEAVER CREEK BRIDGE P610183	
								DESIGN/BRRPL	
								LOCAL BRIDGES	STP OFF-SYSTEM BRIDG
2018	7175-00-70	01/09/18	205	LET	BRRPL	0.094	LOC STR	CTH E - CTH OO	\$250,000 - \$499,999
								ELK CREEK BRIDGE B610222	
								CONST/BRRPL	
								LOCAL BRIDGES	STP OFF-SYSTEM BRIDG
2018	7175-00-71	01/09/18	205	LET	BRRPL	0.151	LOC STR	CTH OO - CTH H	\$250,000 - \$499,999
								N BR ELK CREEK BRIDGE B610223	
								CONST/BRRPL	

**2015-2018 FINAL STIP Project Listing  
NW Region  
TREMPEALEAU County**

Year	Project	Schd Dt	Pgm	Contract Type	Concept	Net Miles	HWY	Project Description WISDOT Program	Estimate Anticipated Funding
								LOCAL BRIDGES	STP OFF-SYSTEM BRIDG
2018	7178-00-70	02/13/18	205	LET	BRRPL	0.094	LOC STR	STH 95 - CTH D	\$250,000 - \$499,999
								TURTON CREEK BRIDGE B610224	
								CONST/BRRPL	
								LOCAL BRIDGES	STP OFF-SYSTEM BRIDG
2018	7277-00-70	02/13/18	205	LET	BRRPL	0.047	LOC STR	T BURNSIDE, LYGA VALLEY ROAD	\$250,000 - \$499,999
								TRAVERSE VALLEY CR BRIDGE B610225	
								CONST/BRRPL	
								LOCAL BRIDGES	STP OFF-SYSTEM BRIDG
2018	7287-00-71	02/13/18	205	LET	BRRPL	0.047	LOC STR	T SUMNER, RIPHENBERG ROAD	\$250,000 - \$499,999
								KING CREEK BRIDGE B610219	
								CONST/BRIDGE REPLACEMENT	
								LOCAL BRIDGES	STP OFF-SYSTEM BRIDG
2017	7153-03-61	02/14/17	303	LET	RDMTN	4.130	STH 035	TREMPEALEAU - FOUNTAIN CITY	\$1,000,000 - \$1,999,999
								10TH STREET TO STH 93	
								CONSTR/ROAD MNTNC/PM APPR 20090107	
								STATE 3R	STP ANY AREAS
	7150-01-01		303	I/E	RESURF	5.180	STH 054	WINONA - GALESVILLE	\$100,000 - \$249,999
								STH 93 TO USH 53	
								DESIGN/RESURFACING	
								STATE 3R	STP <200,000 POPULAT
2015	7550-02-41	10/25/15	303	UTL	MISC	0.130	STH 054	GALESVILLE - MELROSE	\$0 - \$99,999
								CTH AA AND SILVER CREEK RD INTERS	
								UTL INT 10/RIVERLAND ENERGY COOP	
								STATE 3R	NON-FEDERAL
2015	7550-02-70	04/25/15	303	LFA	MISC	0.130	STH 054	GALESVILLE - MELROSE	\$0 - \$99,999
								CTH AA AND SILVER CREEK RD INTERS	

**2015-2018 FINAL STIP Project Listing  
NW Region  
TREMPEALEAU County**

Year	Project	Schd Dt	Pgm	Contract Type	Concept	Net Miles	HWY	Project Description WISDOT Program	Estimate Anticipated Funding
								CONSTRUCTION/MISC/VISION CORNER	
								SAFETY (REGULAR HSIP)	HWY SFE S-LU EXT
2016	7550-00-62	08/09/16	303	LET	RDMTN	9.170	STH 054	GALESVILLE - MELROSE	\$3,000,000 - \$3,999,999
								USH 53 TO EAST COUNTY LINE	
								CONSTR/ROADWAY MAINTENANCE/(CIPR)	
								STATE 3R	STP <200,000 POPULAT
	7130-00-02		303	I/E	MISC	0.060	STH 093	CENTERVILLE - INDEPENDENCE	\$0 - \$99,999
								TREMPEALEAU RIVER BRIDGE B-61-0123	
								DESIGN/MISC/EMERGENCY BRIDGE REPAIR	
								STATE 3R	NON-FEDERAL
	7130-00-05		303	I/E	BRRHB	0.100	STH 093	CENTERVILLE - INDEPENDENCE	\$0 - \$99,999
								TREMPEALEAU RIVER BRIDGE B-61-0054	
								DESIGN/SAFETY/BRIDG POLYMER OVERLAY	
								SHR BRIDGES	NON-FEDERAL
	7130-01-04		303	I/E	MISC	0.060	STH 093	CENTERVILLE - INDEPENDENCE	\$0 - \$99,999
								0.8 MILES NORTH JUNCTION CTH G	
								DESIGN/SAEFTY/BRAKE CHECK PULLOUT	
								SAFETY (REGULAR HSIP)	HIGHWAY SAFETY IMP P
	7130-08-01		303	I/E	RESURF	16.030	STH 093	INDEPENDENCE - ELEVA	\$250,000 - \$499,999
								INDEE BOULEVARD TO BUFFALO RIVER	
								DESIGN/RESURFACING	
								STATE 3R	STP ANY AREAS
2015	7130-01-22	02/25/15	303	R/E	RESURF	0.620	STH 093	C ARCADIA, STH 93	\$0 - \$99,999
								DETLOFF DRIVE TO STH 95	
								REAL ESTATE/RESURFACING	
								STATE 3R	NON-FEDERAL
2015	7130-01-23	09/25/15	303	R/E	RECST	0.150	STH 093	C ARCADIA, STH 93	\$1,000,000 - \$1,999,999

**2015-2018 FINAL STIP Project Listing  
NW Region  
TREMPEALEAU County**

Year	Project	Schd Dt	Pgm	Contract Type	Concept	Net Miles	HWY	Project Description WISDOT Program	Estimate Anticipated Funding
								STH 95 INTERSECTION	
								REAL ESTATE ACQUISITION	
								STATE 3R	NON-FEDERAL
2015	7130-01-72	12/08/15	303	LET	RESURF	0.620	STH 093	C ARCADIA, STH 93	\$1,000,000 - \$1,999,999
								DETLOFF DRIVE TO STH 95	
								CONSTRUCTION/SAFETY/RESURFACING	
								SAFETY (REGULAR HSIP)	HWY SFE S-LU EXT
2015	7130-01-74	11/10/15	303	LET	MISC	0.060	STH 093	CENTERVILLE - INDEPENDENCE	\$250,000 - \$499,999
								0.8 MILES NORTH JUNCTION CTH G	
								CONSTR/SAFETY/BRAKE CHECK PULLOUT	
								SAFETY (REGULAR HSIP)	HIGHWAY SAFETY IMP P
2015	7132-08-41	10/25/15	303	UTL	RECST	1.310	STH 093	C INDEPENDENCE, OSSEO ROAD	\$0 - \$99,999
								A STREET - INDEE BOULEVARD	
								UTILITY/TRI COUNTY PARCEL 101	
								STATE 3R	NON-FEDERAL
2015	7132-08-42	10/25/15	303	UTL	RECST	1.310	STH 093	C INDEPENDENCE, OSSEO ROAD	\$0 - \$99,999
								A STREET - INDEE BOULEVARD	
								UTILITY/C INDEPENDENCE PARCEL 102	
								STATE 3R	NON-FEDERAL
2015	7132-08-43	10/25/15	303	UTL	RECST	1.310	STH 093	C INDEPENDENCE, OSSEO ROAD	\$0 - \$99,999
								A STREET - INDEE BOULEVARD	
								UTILITY/MW NATURAL GAS PARCEL 103	
								STATE 3R	NON-FEDERAL
2017	7130-01-42	06/25/17	303	UTL	RECST	0.620	STH 093	C ARCADIA, STH 93	\$0 - \$99,999
								DETLOFF DRIVE TO STH 95	
								UTILITIES/LEVEL OF EFFORT	
								STATE 3R	NON-FEDERAL

**2015-2018 FINAL STIP Project Listing  
NW Region  
TREMPEALEAU County**

Year	Project	Schd Dt	Pgm	Contract Type	Concept	Net Miles	HWY	Project Description WISDOT Program	Estimate Anticipated Funding
2017	7130-01-43	06/25/17	303	UTL	RECST	0.150	STH 093	C ARCADIA, STH 93	\$0 - \$99,999
								STH 95 INTERSECTION	
								UTILITIES /LEVEL OF EFFORT	
								STATE 3R	NON-FEDERAL
2017	7130-08-73	11/14/17	303	LET	RESURF	1.720	STH 093	INDEPENDENCE - ELEVA	\$1,000,000 - \$1,999,999
								BUFFALO RIVER TO NORTH COUNTY LINE	
								CONSTRUCTION/RESURFACING	
								STATE 3R	SURFACE TRANS FLEX -
2018	7130-00-71	09/11/18	303	LET	RESURF	4.870	STH 093	CENTERVILLE - INDEPENDENCE	\$3,000,000 - \$3,999,999
								SWENSON LN TO BLASCHKO AVE	
								CONSTRUCTION/RESURFACING	
								STATE 3R	STP ANY AREAS
2018	7130-00-74	01/09/18	303	LET	RESURF	7.870	STH 093	CENTERVILLE - INDEPENDENCE	\$3,000,000 - \$3,999,999
								STH 95 TO A STREET	
								CONSTRUCTION/RESURFACING	
								STATE 3R	STP <200,000 POPULAT
	7560-00-00		303	I/E	RDMTN	15.430	STH 095	FOUNTAIN CITY - BLAIR	\$100,000 - \$249,999
								WEST COUNTY LINE TO USH 53	
								DESIGN/ROADWAY MAINTENANCE	
								STATE 3R	NON-FEDERAL
	7560-05-30		303	I/E	MISC	0.080	STH 095	ARCADIA - BLAIR	\$0 - \$99,999
								SORLIE LANE TO GILBERTSON ROAD	
								DESIGN/MISC/CULVERT REPAIR	
								STATE 3R	NON-FEDERAL
2015	7560-06-70	04/14/15	303	LET	RESURF	4.440	STH 095	BLAIR - MERRILLAN	\$2,000,000 - \$2,999,999
								USH 53 TO EAST COUNTY LINE	
								CONSTRUCTION/RESURFACING	

**2015-2018 FINAL STIP Project Listing  
NW Region  
TREMPEALEAU County**

Year	Project	Schd Dt	Pgm	Contract Type	Concept	Net Miles	HWY	Project Description WISDOT Program	Estimate Anticipated Funding
								STATE 3R	STP 5-200K POP MAP-2
2018	7560-05-60	11/13/18	303	LET	MISC	0.080	STH 095	ARCADIA - BLAIR	\$250,000 - \$499,999
								SORLIE LANE TO GILBERTSON ROAD	
								CONSTRUCTION/MISC/CULVERT REPAIR	
								STATE 3R	NON-FEDERAL
	7505-00-06		303	I/E	RESURF	5.330	STH 121	INDEPENDENCE - NORTHFIELD	\$100,000 - \$249,999
								STH 93 TO USH 53	
								DESIGN/RESURFACING	
								STATE 3R	STP <200,000 POPULAT
2015	7505-00-41	11/25/15	303	UTL	MISC	5.330	STH 121	INDEPENDENCE - NORTHFIELD	\$0 - \$99,999
								STH 93 TO USH 53	
								UTL INT 100/C WHITEHALL SANITARY	
								STATE 3R	NON-FEDERAL
2015	7505-00-42	11/25/15	303	UTL	MISC	5.330	STH 121	INDEPENDENCE - NORTHFIELD	\$0 - \$99,999
								STH 93 TO USH 53	
								UTL INT 101/CENTURYLINK	
								STATE 3R	NON-FEDERAL
2015	7505-00-43	11/25/15	303	UTL	MISC	5.330	STH 121	INDEPENDENCE - NORTHFIELD	\$0 - \$99,999
								STH 93 TO USH 53	
								UTL INT 102/MIDWEST NATURAL GAS,INC	
								STATE 3R	NON-FEDERAL
2015	7505-00-44	11/25/15	303	UTL	MISC	5.330	STH 121	INDEPENDENCE - NORTHFIELD	\$0 - \$99,999
								STH 93 TO USH 53	
								UTL INT 103/TRI-COUNTY COMMUNICATNS	
								STATE 3R	NON-FEDERAL
2016	7276-00-72	05/10/16	205	LET	BRELIM	0.100	TWN RD	T ARCADIA, MILL ROAD	\$100,000 - \$249,999
								TURTON CREEK BRIDGE	

**2015-2018 FINAL STIP Project Listing  
NW Region  
TREMPEALEAU County**

Year	Project	Schd Dt	Pgm	Contract Type	Concept	Net Miles	HWY	Project Description WISDOT Program	Estimate Anticipated Funding
								CONST/BRIDGE ELIMINATION	
								LOCAL BRIDGES	(117) BRIDGE 15% OFF
2015	1520-04-71	11/10/15	303	LET	RESURF	2.150	USH 010	OSSEO - FAIRCHILD	\$1,000,000 - \$1,999,999
								IH 94 TO EAST COUNTY LINE	
								CONSTRUCTION/RESURFACING	
								STATE 3R	STP ANY AREAS
	1633-06-04		303	I/E	BRRPL	0.070	USH 053	GALESVILLE - WHITEHALL	\$100,000 - \$249,999
								BRANCH NORTH FK BEAVER CR B-61-0236	
								DESIGN/BRIDGE REPLACEMENT	
								SHR BRIDGES	STP 5-200K POP - MAP
2015	1630-01-73	04/14/15	303	LET	BRRHB	0.060	USH 053	GALESVILLE - WHITEHALL	\$750,000 - \$999,999
								TREMPEALEAU RIVER BRIDGE B-61-0050	
								CONSTR/BRG REHABILITATION (OVERLAY)	
								STATE 3R	SURFACE TRANS FLEX M
2015	1630-02-71	04/14/15	303	LET	RESURF	7.900	USH 053	WHITEHALL - OSSEO	\$4,000,000 - \$4,999,999
								RICHTER ROAD TO 121 EAST BOUND	
								CONSTRUCTION/RESURFACING	
								STATE 3R	SURFACE TRANS FLEX M

**2015-2018 FINAL STIP Project Listing  
NW Region  
WASHBURN County**

Year	Project	Schd Dt	Pgm	Contract Type	Concept	Net Miles	HWY	Project Description WISDOT Program	Estimate Anticipated Funding
2015	8182-00-01	04/25/15	205	C/E	BRELIM	0.028	LOC STR	T TREGO, LAKESIDE ROAD	\$0 - \$99,999
								NAMEKAGON RIVER BRIDGE P650006	
								DESIGN/BRELIM	
								LOCAL BRIDGES	STP OFF-SYSTEM BRIDG
2015	8466-00-70	04/25/15	290	LLC	RECST	0.228	LOC STR	V OF BIRCHWOOD, MAIN STREET	\$500,000 - \$749,999
								PARK AVENUE TO STH 48	
								CONST/TE/ENHANCEMENT PROGRAM	
								LOCAL ENHANCEMENTS	STP-ENHANCEMENT S-LU
2015	8472-00-70	12/08/15	205	LET	BRRPL	0.000	LOC STR	T FROG CREEK, WOZNY ROAD	\$250,000 - \$499,999
								TOTAGATIC RIVER BRIDGE B650052	
								CONST/BRIDGE REPLACEMENT	
								LOCAL BRIDGES	BRIDGE PROG 15% OFF
2017	8182-00-71	08/08/17	205	LET	BRELIM	0.028	LOC STR	T TREGO, LAKESIDE ROAD	\$100,000 - \$249,999
								NAMEKAGON RIVER BRIDGE	
								CONST/BRELIM	
								LOCAL BRIDGES	STP OFF-SYSTEM BRIDG
	8050-05-00		303	I/E	RESURF	7.020	STH 070	SIREN - SPOONER	\$100,000 - \$249,999
								WEST COUNTY LINE TO USH 63	
								DESIGN/RESURFACING	
								STATE 3R	STP ANY AREAS
	8130-00-00		303	I/E	RESURF	5.700	STH 070	SPOONER - STONE LAKE	\$100,000 - \$249,999
								CTH B TO STH 27	
								DESIGN/RESURFACING	
								STATE 3R	STP ANY AREAS
	8130-01-30		303	I/E	RDMTN	8.140	STH 070	SPOONER - STONE LAKE	\$100,000 - \$249,999
								USH 63 TO CTH M SOUTH	
								DESIGN/ROADWAY MAINTENANCE	



**2015-2018 FINAL STIP Project Listing  
NW Region  
WASHBURN County**

Year	Project	Schd Dt	Pgm	Contract Type	Concept	Net Miles	HWY	Project Description WISDOT Program	Estimate Anticipated Funding
								STATE 3R	NON-FEDERAL
	8550-02-02		303	I/E	RESURF	17.430	STH 077	MINONG - HAYWARD	\$250,000 - \$499,999
								USH 53 TO STH 27	
								DESIGN/RESURFACING	
								STATE 3R	STP ANY AREAS
	1196-00-32		303	I/E	RDMTN	6.350	USH 053	MINONG - SOLON SPRINGS	\$100,000 - \$249,999
								BUS 53 (MINONG) - CTH T	
								P/E, MAINLINE&RAMP/JOINT REPAIR	
								BACKBONE	NAT'L HWY SYSTEM
	1197-18-07		303	I/E	PVRPLA	19.270	USH 053	NEW AUBURN - SPOONER	\$250,000 - \$499,999
								26TH AVENUE TO CTH H (SB)	
								P/E PVRPLA	
								BACKBONE	NAT'L HWY SYSTEM
	1197-18-08		303	I/E	PVRPLA	19.270	USH 053	NEW AUBURN - SPOONER	\$250,000 - \$499,999
								26TH AVENUE TO CTH H (NB)	
								P/E PVRPLA	
								BACKBONE	NAT'L HWY SYSTEM
	1198-02-35		303	I/E	RDMTN	6.620	USH 053	SPOONER - MINONG	\$0 - \$99,999
								CTH H TO WHALEN LAKE ROAD (NB & SB)	
								DESIGN/RDMTN/CONCRETE REPAIRS	
								BACKBONE	NON-FEDERAL
2015	1195-02-20	02/25/15	303	R/E	RECST	0.200	USH 053	RICE LAKE - SPOONER	\$0 - \$99,999
								CTH B INTERSECTION	
								REAL ESTATE/SFTY/RECONSTRUCT/J TURN	
								SAFETY (REGULAR HSIP)	HWY SFE S-LU EXT
2015	1197-00-01	06/25/15	303	C/E	BRNEW	1.600	USH 053	SPOONER - MINONG	\$1,000,000 - \$1,999,999
								TREGO INTERCHANGE	

**2015-2018 FINAL STIP Project Listing  
NW Region  
WASHBURN County**

Year	Project	Schd Dt	Pgm	Contract Type	Concept	Net Miles	HWY	Project Description WISDOT Program	Estimate Anticipated Funding
								DESIGN/CENG/NEW BRIDGE B-65-0NEW	
								BACKBONE	NATIONAL HIGHWAY PER
2015	1198-00-76	07/14/15	303	LET	RESURF	19.560	USH 053	SPOONER - MINONG	\$11,000,000 - \$11,999,999
								WHALEN LAKE RD TO CTH T (SB)	
								CONSTRUCTION/RESURFACING	
								BACKBONE	NATIONAL HIGHWAY PER
2016	1195-02-70	03/08/16	303	LET	RECST	0.200	USH 053	RICE LAKE - SPOONER	\$2,000,000 - \$2,999,999
								CTH B INTERSECTION	
								CONSTR/SAFETY/RECONSTRUCTION/J TURN	
								SAFETY (REGULAR HSIP)	HWY SFE S-LU EXT
2017	1197-00-20	09/25/17	303	R/E	BRNEW	1.600	USH 053	SPOONER - MINONG	\$1,000,000 - \$1,999,999
								TREGO INTERCHANGE	
								REAL ESTATE/NEW BRIDGE B-65-0NEW	
								BACKBONE	NON-FEDERAL
2017	1198-08-70	11/14/17	303	LET	RESURF	11.150	USH 053	SPOONER - MINONG	\$6,000,000 - \$6,999,999
								WHALEN LAKE RD TO BUS 53(MINONG) NB	
								CONSTRUCTION/RESURFACING	
								BACKBONE	NATIONAL HIGHWAY PER
2018	1196-00-70	02/13/18	303	LET	PVRPLA	4.890	USH 053	MINONG - SOLON SPRINGS	\$9,000,000 - \$9,999,999
								BUS 53 (MINONG) TO CTH T (NB)	
								CONSTRUCTION/PAVEMENT REPLACEMENT	
								BACKBONE	NATIONAL HIGHWAY PER
2018	1196-00-90	04/25/18	303	MIS	MISC	4.890	USH 053	MINONG - SOLON SPRINGS	\$0 - \$99,999
								BUS 53 (MINONG) TO CTH T (NB)	
								TRAFFIC MITIGATION 1196-00-70	
								BACKBONE	NON-FEDERAL
2015	1550-21-40	06/25/15	303	UTL	RESURF	3.950	USH 063	CUMBERLAND - SPOONER	\$0 - \$99,999

**2015-2018 FINAL STIP Project Listing  
NW Region  
WASHBURN County**

Year	Project	Schd Dt	Pgm	Contract Type	Concept	Net Miles	HWY	Project Description WISDOT Program	Estimate Anticipated Funding
								SOUTH COUNTY LINE TO WOODYARD ROAD	
								UTILITY RELOCATION/LEVEL OF EFFORT	
								STATE 3R	NON-FEDERAL
2015	1560-30-41	01/25/15	303	UTL	MISC	12.690	USH 063	SPOONER - HAYWARD	\$0 - \$99,999
								CTH M TO VERMONT AVENUE	
								UTLITY INTEREST 200/CENTURYLINK	
								STATE 3R	NON-FEDERAL
2015	1560-30-42	01/25/15	303	UTL	MISC	12.690	USH 063	SPOONER - HAYWARD	\$0 - \$99,999
								CTH M TO VERMONT AVENUE	
								UTLITY INTEREST 201/DAIRYLAND POWER	
								STATE 3R	NON-FEDERAL
2015	1560-30-43	01/25/15	303	UTL	MISC	12.690	USH 063	SPOONER - HAYWARD	\$0 - \$99,999
								CTH M TO VERMONT AVENUE	
								UTLITY INTEREST 203/WE ENERGIES	
								STATE 3R	NON-FEDERAL
2015	1560-30-44	01/25/15	303	UTL	MISC	12.690	USH 063	SPOONER - HAYWARD	\$0 - \$99,999
								CTH M TO VERMONT AVENUE	
								UTLITY INTEREST 204/BARRON ELECTRIC	
								STATE 3R	NON-FEDERAL
2015	1560-30-71	07/14/15	303	LET	RESURF	12.690	USH 063	SPOONER - HAYWARD	\$5,000,000 - \$5,999,999
								CTH M TO VERMONT AVENUE	
								CONSTRUCTION/RESURFACE	
								STATE 3R	STP <200,000 POPULAT
2015	1560-31-40	04/25/15	303	UTL	RECOND	4.780	USH 063	CUMBERLAND - SPOONER	\$0 - \$99,999
								WOODYARD ROAD TO CTH B (EAST)	
								UTL INT 40/CENTURYLINK	
								STATE 3R	NON-FEDERAL

**2015-2018 FINAL STIP Project Listing  
NW Region  
WASHBURN County**

Year	Project	Schd Dt	Pgm	Contract Type	Concept	Net Miles	HWY	Project Description WISDOT Program	Estimate Anticipated Funding
2015	1560-31-41	04/25/15	303	UTL	RECOND	4.780	USH 063	CUMBERLAND - SPOONER	\$0 - \$99,999
								WOODYARD ROAD TO CTH B (EAST)	
								UTL INT 20/XCEL ENERGY	
								STATE 3R	NON-FEDERAL
2015	1560-31-42	04/25/15	303	UTL	RECOND	4.780	USH 063	CUMBERLAND - SPOONER	\$0 - \$99,999
								WOODYARD ROAD TO CTH B (EAST)	
								UTL INT 30/WE ENERGIES	
								STATE 3R	NON-FEDERAL
2015	1560-31-43	04/25/15	303	UTL	RECOND	4.780	USH 063	CUMBERLAND - SPOONER	\$0 - \$99,999
								WOODYARD ROAD TO CTH B (EAST)	
								UTL INT 50/CHARTER COMMUNICATIONS	
								STATE 3R	NON-FEDERAL
2017	1560-00-71	12/12/17	303	LET	BRSHRM	0.060	USH 063	SPOONER - HAYWARD	\$250,000 - \$499,999
								NAMEKAGON RIVER BRIDGE B-65-0013	
								CONSTR/BRSHRM/EPOXY OVRLY/WING RPL	
								SHR BRIDGES	NON-FEDERAL
2018	1550-04-60	02/13/18	303	LET	RDMTN	4.250	USH 063	CUMBERLAND - SPOONER	\$500,000 - \$749,999
								CTH B E JUNCTION TO GREEN VALLEY RD	
								CONSTRUCTION/ROADWAY MAINTENANCE	
								STATE 3R	NON-FEDERAL
2018	1550-04-73	08/14/18	303	LET	RESURF	4.250	USH 063	CUMBERLAND - SPOONER	\$1,000,000 - \$1,999,999
								N JUNCTION CTH B TO GREEN VALLEY RD	
								CONSTRUCTION/RESURFACING	
								STATE 3R	STP <200,000 POPULAT
2018	1550-06-74	08/14/18	303	LET	RESURF	1.150	USH 063	C SPOONER, RIVER STREET	\$1,000,000 - \$1,999,999
								GREEN VALLEY ROAD TO STH 70	
								CONSTRUCTION/RESURFACING	

**2015-2018 FINAL STIP Project Listing  
NW Region  
WASHBURN County**

Year	Project	Schd Dt	Pgm	Contract Type	Concept	Net Miles	HWY	Project Description WISDOT Program	Estimate Anticipated Funding
								STATE 3R	STP <200,000 POPULAT
2018	1550-22-71	08/14/18	303	LET	RESURF	1.520	USH 063	SPOONER - HAYWARD	\$750,000 - \$999,999
								POPLAR STREET TO USH 53	
								CONSTRUCTION/RESURFACING	
								STATE 3R	STP NON-URBAN

**2015-2018 FINAL STIP Project Listing  
C.O.  
ADAMS County**

<b>Year</b>	<b>Project</b>	<b>Sch Dt</b>	<b>Pgm</b>	<b>Contract Type</b>	<b>Concept</b>	<b>Net Miles</b>	<b>HWY</b>	<b>Project Description WISDOT Program</b>	<b>Estimate Anticipated Funding</b>
2017	1009-94-53	06/25/17	207	R/R	MISC	0.000		6TH AVENUE	\$100,000 - \$249,999
								TOWN OF NEW CHESTER	
								UP CROSSING SIGNALS & GATES	
								SAFETY OCR - RAILROAD WARNING DEVICES	RAIL HWY PROTECT DEV

**2015-2018 FINAL STIP Project Listing  
C.O.  
BROWN County**

<b>Year</b>	<b>Project</b>	<b>Schd Dt</b>	<b>Pgm</b>	<b>Contract Type</b>	<b>Concept</b>	<b>Net Miles</b>	<b>HWY</b>	<b>Project Description WISDOT Program</b>	<b>Estimate Anticipated Funding</b>
2016	1009-93-62	06/25/16	207	R/R	MISC	0.000		CTH M (LINEVILLE RD)	\$100,000 - \$249,999
								VILLAGE OF HOWARD	
								ELS CROSSING SIGNALS & GATES	
								SAFETY OCR - RAILROAD WARNING DEVICES	RL HWY CROSS HAZ ELI
2016	1009-93-63	06/25/16	207	R/R	MISC	0.000		CTH B (SCHOOL LN)	\$100,000 - \$249,999
								VILLAGE OF SUAMICO	
								ELS CROSSING SIGNALS & GATES	
								SAFETY OCR - RAILROAD WARNING DEVICES	RL HWY CROSS HAZ ELI
2018	1009-93-64	06/25/18	207	R/R	MISC	0.000	LOC STR	NORFIELD RD	\$100,000 - \$249,999
								VILLAGE OF SUAMICO	
								CN CROSSING SIGNALS & GATES	
								SAFETY OCR - RAILROAD WARNING DEVICES	RAIL HWY PROTECTIVE

**2015-2018 FINAL STIP Project Listing  
C.O.  
CALUMET County**

Year	Project	Schd Dt	Pgm	Contract Type	Concept	Net Miles	HWY	Project Description WISDOT Program	Estimate Anticipated Funding
2016	1009-93-61	06/25/16	207	R/R	MISC	0.000		PIGEON RD	\$100,000 - \$249,999
								TOWN OF HARRISON	
								WCL CROSSING SIGNALS & GATES	
								SAFETY OCR - RAILROAD WARNING DEVICES	RL HWY CROSS HAZ ELI
2016	1009-00-74	07/25/16	290	MIS	MISC	0.000	LOC STR	ECWRPC SRTS PGM SFY 2017 YR2	\$500,000 - \$749,999
								ECWRPC COUNTIES	
								ECWRPC SRTS PGM SFY 2017 YR2	
								SAFE ROUTES TO SCHOOL	TAP-URBANIZED>200K
2015	1009-00-68	07/25/15	290	MIS	MISC	0.000	NON HWY	ECWRPC SRTS PGM SFY 2016 YR1	\$500,000 - \$749,999
								ECWRPC COUNTIES	
								ECWRPC SRTS PGM SFY 2016 YR1	
								SAFE ROUTES TO SCHOOL	TAP-URBANIZED>200K



**2015-2018 FINAL STIP Project Listing  
C.O.  
CHIPPEWA County**

<b>Year</b>	<b>Project</b>	<b>Schd Dt</b>	<b>Pgm</b>	<b>Contract Type</b>	<b>Concept</b>	<b>Net Miles</b>	<b>HWY</b>	<b>Project Description WISDOT Program</b>	<b>Estimate Anticipated Funding</b>
2016	1009-96-27	06/25/16	207	R/R	MISC	0.000		125TH ST	\$100,000 - \$249,999
								TOWN OF WOODMOHR	
								PGR - REUSE SIGNALS & GATES	
								SAFETY OCR - RAILROAD WARNING DEVICES	RL HWY CROSS HAZ ELI

**2015-2018 FINAL STIP Project Listing  
C.O.  
COLUMBIA County**

<b>Year</b>	<b>Project</b>	<b>Schd Dt</b>	<b>Pgm</b>	<b>Contract Type</b>	<b>Concept</b>	<b>Net Miles</b>	<b>HWY</b>	<b>Project Description WISDOT Program</b>	<b>Estimate Anticipated Funding</b>
	1013-01-08		303	I/E	MISC	0.270	IH 039	LAKE DELTON - MADISON	\$250,000 - \$499,999
								SAFETY REST AREAS 11 & 12	
								DES OPS/DRAINAGE IMPROVEMENTS	
								ROADSIDE FACILITIES	NATIONAL HIGHWAY PER
2017	1013-01-78	07/11/17	303	LET	MISC	0.270	IH 039	LAKE DELTON - MADISON	\$3,000,000 - \$3,999,999
								SAFETY REST AREAS 11 & 12	
								CONST OPS/DRAINAGE IMPROVEMENTS	
								ROADSIDE FACILITIES	NATIONAL HIGHWAY PER
2015	5640-02-81	05/12/15	303	LET	MISC	0.010	STH 113	LODI - MERRIMAC	\$250,000 - \$499,999
								SOUTH FERRY LANDING WAYSIDE	
								CONST/WAYSIDE BUILDING	
								ROADSIDE FACILITIES	NON-FEDERAL

**2015-2018 FINAL STIP Project Listing  
C.O.  
DANE County**

Year	Project	Schd Dt	Pgm	Contract Type	Concept	Net Miles	HWY	Project Description WISDOT Program	Estimate Anticipated Funding
2016	1009-92-74	06/25/16	207	R/R	MISC	0.000		WILLIAMS DR	\$100,000 - \$249,999
								STOUGHTON	
								WSOR CROSSING SIGNALS & GATES	
								SAFETY OCR - RAILROAD WARNING DEVICES	RL HWY CROSS HAZ ELI
2016	1009-92-75	06/25/16	207	R/R	MISC	0.000		DOOR CREEK RD	\$100,000 - \$249,999
								STOUGHTON	
								WSOR CROSSING SIGNALS & GATES	
								SAFETY OCR - RAILROAD WARNING DEVICES	RL HWY CROSS HAZ ELI
2016	1009-92-76	06/25/16	207	R/R	MISC	0.000		HANERVILLE RD	\$100,000 - \$249,999
								TOWN OF DUNKIRK	
								WSOR CROSSING SIGNALS & GATES	
								SAFETY OCR - RAILROAD WARNING DEVICES	RL HWY CROSS HAZ ELI
2016	1009-92-77	06/25/16	207	R/R	MISC	0.000		HAMMOND RD	\$100,000 - \$249,999
								TOWN OF DUNKIRK	
								WSOR - CROSSING SIGNALS & GATES	
								SAFETY OCR - RAILROAD WARNING DEVICES	RL HWY CROSS HAZ ELI
2016	1009-92-78	06/25/16	207	R/R	MISC	0.000		LESLIE RD	\$100,000 - \$249,999
								TOWN OF DUNKIRK	
								WSOR - CROSSING SIGNALS & GATES	
								SAFETY OCR - RAILROAD WARNING DEVICES	RL HWY CROSS HAZ ELI
2016	1009-92-79	06/25/16	207	R/R	MISC	0.000		EXCHANGE ST	\$100,000 - \$249,999
								VILLAGE OF MCFARLAND	
								WSOR - CROSSING SIGNALS & GATES	
								SAFETY OCR - RAILROAD WARNING DEVICES	RL HWY CROSS HAZ ELI
2016	1009-92-80	06/25/16	207	R/R	MISC	0.000		PAULSON RD	\$100,000 - \$249,999
								VILLAGE OF MCFARLAND	
								WSOR - CROSSING SIGNALS & GATES	

**2015-2018 FINAL STIP Project Listing  
C.O.  
DANE County**

Year	Project	Schd Dt	Pgm	Contract Type	Concept	Net Miles	HWY	Project Description WISDOT Program	Estimate Anticipated Funding
								SAFETY OCR - RAILROAD WARNING DEVICES	RL HWY CROSS HAZ ELI
2016	1009-92-81	06/25/16	207	R/R	MISC	0.000		SIGGELKOW RD	\$100,000 - \$249,999
								VILLAGE OF MCFARLAND	
								WSOR - CROSSING SIGNALS & GATES	
								SAFETY OCR - RAILROAD WARNING DEVICES	RL HWY CROSS HAZ ELI
2017	1009-91-77	06/25/17	207	R/R	MISC	0.000		CTH N	\$100,000 - \$249,999
								TOWN OF DUNKIRK	
								WSOR CROSSING SIGNALS & GATES	
								SAFETY OCR - RAILROAD WARNING DEVICES	RL HWY PROTECT DEV S
2017	1009-91-83	06/25/17	207	R/R	MISC	0.000		CTH B	\$100,000 - \$249,999
								TOWN OF PLEASANT SPRINGS	
								WSOR CROSSING SIGNALS & GATES	
								SAFETY OCR - RAILROAD WARNING DEVICES	RL HWY PROTECT DEV S
2017	1009-91-84	06/25/17	207	R/R	MISC	0.000		WILLIAMS POINT DR	\$100,000 - \$249,999
								TOWN OF PLEASANT SPRINGS	
								WSOR CROSSING SIGNALS & GATES	
								SAFETY OCR - RAILROAD WARNING DEVICES	RL HWY PROTECT DEV S
2017	1009-91-88	06/25/17	207	R/R	MISC	0.000		CTH M	\$100,000 - \$249,999
								TOWN OF WESTPORT	
								WSOR REPLACE BARRIER W/CONVENT GATE	
								SAFETY OCR - RAILROAD WARNING DEVICES	NON-FEDERAL
2017	1009-91-79	06/25/17	207	R/R	MISC	0.000	LOC STR	USH 51 (E MAIN ST)	\$100,000 - \$249,999
								CITY OF STOUGHTON	
								WSOR CROSSING SIGNALS & GATES	
								SAFETY OCR - RAILROAD WARNING DEVICES	RL HWY PROTECT DEV S

**2015-2018 FINAL STIP Project Listing  
C.O.  
DODGE County**

<b>Year</b>	<b>Project</b>	<b>Schd Dt</b>	<b>Pgm</b>	<b>Contract Type</b>	<b>Concept</b>	<b>Net Miles</b>	<b>HWY</b>	<b>Project Description WISDOT Program</b>	<b>Estimate Anticipated Funding</b>
2017	1009-91-75	06/25/17	207	R/R	MISC	0.000		LINCOLN RD	\$100,000 - \$249,999
								TOWN OF ASHIPPUN	
								UP CROSSING SIGNALS & GATES	
								SAFETY OCR - RAILROAD WARNING DEVICES	RAIL HWY PROTECTIVE
2017	1009-91-76	06/25/17	207	R/R	MISC	0.000		ROOSEVELT RD	\$100,000 - \$249,999
								TOWN OF ASHIPPUN	
								UP CROSSING SIGNALS & GATES	
								SAFETY OCR - RAILROAD WARNING DEVICES	RAIL HWY PROTECTIVE

**2015-2018 FINAL STIP Project Listing  
C.O.  
DUNN County**

<b>Year</b>	<b>Project</b>	<b>Schd Dt</b>	<b>Pgm</b>	<b>Contract Type</b>	<b>Concept</b>	<b>Net Miles</b>	<b>HWY</b>	<b>Project Description WISDOT Program</b>	<b>Estimate Anticipated Funding</b>
	1022-04-06		303	I/E	MISC	0.760	IH 094	MENOMONIE - EAU CLAIRE	\$100,000 - \$249,999
								MENOMONIE SFTY & WEIGHT FACILITY	
								DESIGN/MISC/WEIGHT FCLTY/SALT SHED	
								ROADSIDE FACILITIES	NON-FEDERAL
2018	1022-04-76	02/13/18	303	LET	MISC	0.420	IH 094	MENOMONIE - EAU CLAIRE	\$1,000,000 - \$1,999,999
								IH 94 WB VIRTUAL WEIGH STATION	
								CONSTRUCTION/MISCELLANEOUS	
								ROADSIDE FACILITIES	NON-FEDERAL
2018	1022-04-86	02/13/18	303	LET	MISC	0.340	IH 094	MENOMONIE - EAU CLAIRE	\$500,000 - \$749,999
								IH94 SALT STORAGE & SWEF DEMOLITION	
								CONSTRUCTION/MISCELLANEOUS	
								ROADSIDE FACILITIES	NON-FEDERAL

**2015-2018 FINAL STIP Project Listing**

**C.O.**

**EAU CLAIRE County**

<b>Year</b>	<b>Project</b>	<b>Schd Dt</b>	<b>Pgm</b>	<b>Contract Type</b>	<b>Concept</b>	<b>Net Miles</b>	<b>HWY</b>	<b>Project Description WISDOT Program</b>	<b>Estimate Anticipated Funding</b>
2017	1009-96-26	06/25/17	207	R/R	MISC	0.000		KANE RD	\$100,000 - \$249,999
								TOWN OF UNION	
								UP - CROSSING SIGNALS & GATES	
								SAFETY OCR - RAILROAD WARNING DEVICES	RL HWY PROTECT DEV S

**2015-2018 FINAL STIP Project Listing  
C.O.  
GREEN County**

<b>Year</b>	<b>Project</b>	<b>Schd Dt</b>	<b>Pgm</b>	<b>Contract Type</b>	<b>Concept</b>	<b>Net Miles</b>	<b>HWY</b>	<b>Project Description WISDOT Program</b>	<b>Estimate Anticipated Funding</b>
2017	1009-91-89	06/25/17	207	R/R	MISC	0.000	OFF SYS	STH 69	\$100,000 - \$249,999
								CITY OF MONROE	
								WSOR REPLACE BARRIER W/CONVENT GATE	
								SAFETY OCR - RAILROAD WARNING DEVICES	NON-FEDERAL



**2015-2018 FINAL STIP Project Listing  
C.O.  
JACKSON County**

<b>Year</b>	<b>Project</b>	<b>Schd Dt</b>	<b>Pgm</b>	<b>Contract Type</b>	<b>Concept</b>	<b>Net Miles</b>	<b>HWY</b>	<b>Project Description WISDOT Program</b>	<b>Estimate Anticipated Funding</b>
2017	1009-95-24	06/25/17	207	R/R	MISC	0.000		CHERRY RD	\$100,000 - \$249,999
								TOWN OF ALMA	
								UP CROSSING SIGNALS & GATES	
								SAFETY OCR - RAILROAD WARNING DEVICES	RAIL HWY CROSS HAZ E

**2015-2018 FINAL STIP Project Listing  
C.O.  
LA CROSSE County**

Year	Project	Schd Dt	Pgm	Contract Type	Concept	Net Miles	HWY	Project Description WISDOT Program	Estimate Anticipated Funding
2016	1070-00-73	07/12/16	303	LET	MISC	0.310	IH 090	LACROSSE - TOMAH RD	\$500,000 - \$749,999
								WEST SALEM SAFETY & WEIGHT FACILITY	
								CONST OPS/DEMOLITION	
								ROADSIDE FACILITIES	NATIONAL HIGHWAY PER
2017	1070-00-71	07/11/17	303	LET	MISC	0.350	IH 090	LACROSSE - SPARTA	\$6,000,000 - \$6,999,999
								SAFETY REST AREA 31	
								CONST OPS - RECONSTRUCT REST AREA	
								ROADSIDE FACILITIES	NATIONAL HIGHWAY PER
2016	1009-00-67	07/25/16	290	MIS	MISC	0.000	NON HWY	SRTS NON-INFRA PGM SFY 2017 AND 18	\$100,000 - \$249,999
								La Crosse County	
								EDUC,ENC,ENF,EVAL,COORD.,EQUIPMENT	
								SAFE ROUTES TO SCHOOL	TAP AREAS 5K-200K MA
2017	1009-00-73	07/25/17	290	MIS	MISC	0.000	NON HWY	SRTS NON-INFRA PGM YR2 SFY18	\$100,000 - \$249,999
								La Crosse County	
								EDUC,ENC,ENF,EVAL,COORD.,EQUIPMENT	
								SAFE ROUTES TO SCHOOL	TAP AREAS 5K-200K MA

**2015-2018 FINAL STIP Project Listing**

**C.O.**

**MARINETTE County**

<b>Year</b>	<b>Project</b>	<b>Schd Dt</b>	<b>Pgm</b>	<b>Contract Type</b>	<b>Concept</b>	<b>Net Miles</b>	<b>HWY</b>	<b>Project Description WISDOT Program</b>	<b>Estimate Anticipated Funding</b>
2017	1009-93-54	06/25/17	207	R/R	MISC	0.000		COUNTRY MEADOWS RD	\$100,000 - \$249,999
								MARINETTE	
								CN CROSSING SIGNALS & GATES	
								SAFETY OCR - RAILROAD WARNING DEVICES	RL HWY PROTECT DEV S

**2015-2018 FINAL STIP Project Listing  
C.O.  
MILWAUKEE County**

Year	Project	Schd Dt	Pgm	Contract Type	Concept	Net Miles	HWY	Project Description WISDOT Program	Estimate Anticipated Funding
2015	1009-00-66	07/25/15	290	MIS	MISC	0.000	LOC STR	MILWAUKEE PUB SCHOOLS SRTS ED PGM	\$100,000 - \$249,999
								MPS SFY 2016	
								Milwaukee Public Schools Program	
								SAFE ROUTES TO SCHOOL	TAP-URBANIZED>200K
2015	1009-00-69	07/25/15	290	MIS	MISC	0.000	LOC STR	SRTS POLICY AND PLAN DEV SFY 2016	\$250,000 - \$499,999
								CITY OF MKE SCHOOLS	
								SRTS POLICY SCHOOL SPEC PLAN DEV	
								SAFE ROUTES TO SCHOOL	TAP-URBANIZED>200K
2015	1009-00-72	07/25/15	290	MIS	MISC	0.000	LOC STR	NEIGHBORHOOD SRTS COLLABORATION	\$0 - \$99,999
								WAUWATOSA SCHOOL DISTRICT	
								NEIGHBOR. SRTS COLLABORATION YR 1	
								SAFE ROUTES TO SCHOOL	TRANSP ALTERNATIVES
2015	1009-92-84	06/25/15	207	R/R	MISC	0.000	LOC STR	N 13TH STREET	\$250,000 - \$499,999
								CITY OF MILWAUKEE	
								CP X-ING SIGNALS & GATES	
								SAFETY OCR - RAILROAD WARNING DEVICES	HIGH SPEED RAIL
2015	1009-00-65	01/25/15	290	MIS	MISC	0.000	NON HWY	MILWAUKEE EDUC/ENC/ENF PROGRAM 2013	\$100,000 - \$249,999
								MPS/BFW - YEAR 2 FUNDING ONLY	
								Milwaukee Public Schools Program	
								SAFE ROUTES TO SCHOOL	SAFE ROUTES TO SCHO
2015	1009-00-71	02/25/15	290	MIS	MISC	0.000	NON HWY	OAK CREEK SRTS PLAN PROJ SFY 2015	\$0 - \$99,999
								CITY OF OAK CREEK	
								OAK CREEK SRTS PLANNING PROJECT	
								SAFE ROUTES TO SCHOOL	TRANSP ALTERNATIVES

**2015-2018 FINAL STIP Project Listing  
C.O.  
MONROE County**

Year	Project	Sch Dt	Pgm	Contract Type	Concept	Net Miles	HWY	Project Description WISDOT Program	Estimate Anticipated Funding
2017	1009-95-21	06/25/17	207	R/R	MISC	0.000		HAZELWOOD ROAD	\$100,000 - \$249,999
								TOWN OF SPARTA	
								CP RR CROSSING SIGNALS	
								SAFETY OCR - RAILROAD WARNING DEVICES	RAIL HWY PROTECTIVE
2015	1070-00-42	02/25/15	303	UTL	MISC	0.010	IH 090	LACROSSE - TOMAH RD	\$0 - \$99,999
								SPARTA SAFETY & WEIGHT FACILITY	
								UTL OPS	
								ROADSIDE FACILITIES	NON-FEDERAL
2016	1070-00-72	07/12/16	303	LET	MISC	0.010	IH 090	LACROSSE - TOMAH RD	\$12,000,000 - \$12,999,999
								SPARTA SAFETY & WEIGHT FACILITY	
								CONST OPS/NEW CONSTRUCTION	
								ROADSIDE FACILITIES	NATIONAL HIGHWAY PER

**2015-2018 FINAL STIP Project Listing  
C.O.  
OUTAGAMIE County**

Year	Project	Sch Dt	Pgm	Contract Type	Concept	Net Miles	HWY	Project Description WISDOT Program	Estimate Anticipated Funding
2016	1009-93-37	06/25/16	207	R/R	MISC	0.000		CTH A	\$100,000 - \$249,999
								Town of Black Creek	
								WCL - Crossing Signals & Gates	
								SAFETY OCR - RAILROAD WARNING DEVICES	RL HWY CROSS HAZ ELI
2016	1009-93-40	06/25/16	207	R/R	MISC	0.000	CTH O	CTH O	\$100,000 - \$249,999
								Town of Center	
								WCL - Crossing Signals & Gates	
								SAFETY OCR - RAILROAD WARNING DEVICES	RL HWY CROSS HAZ ELI
2016	1130-44-73	12/13/16	303	LET	MISC	0.220	USH 041	APPLETON- GREEN BAY	\$6,000,000 - \$6,999,999
								WRIGHTSTOWN SAFETY/WEIGHT FACILITY	
								CONST/ WEIGHT STATION	
								ROADSIDE FACILITIES	NAT'L HWY SYSTEM

**2015-2018 FINAL STIP Project Listing  
C.O.  
OZAUKEE County**

Year	Project	Sch Dt	Pgm	Contract Type	Concept	Net Miles	HWY	Project Description WISDOT Program	Estimate Anticipated Funding
2016	1009-92-73	06/25/16	207	R/R	MISC	0.000		DONGES BAY ROAD	\$100,000 - \$249,999
								MEQUON	
								UP CROSSING SIGNALS & GATES	
								SAFETY OCR - RAILROAD WARNING DEVICES	RL HWY CROSS HAZ ELI
2016	1009-93-60	06/25/16	207	R/R	MISC	0.000		CEDARBURG RD	\$100,000 - \$249,999
								MEQUON	
								WCL CROSSING SIGNALS & GATES	
								SAFETY OCR - RAILROAD WARNING DEVICES	RL HWY CROSS HAZ ELI
2018	1009-92-85	06/25/18	207	R/R	MISC	0.000	CTH K	CTH K	\$100,000 - \$249,999
								TOWN OF BELGIUM	
								UP X-ING SIGNALS & GATES	
								SAFETY OCR - RAILROAD WARNING DEVICES	RAIL HWY PROTECTIVE

**2015-2018 FINAL STIP Project Listing  
C.O.  
POLK County**

<b>Year</b>	<b>Project</b>	<b>Schd Dt</b>	<b>Pgm</b>	<b>Contract Type</b>	<b>Concept</b>	<b>Net Miles</b>	<b>HWY</b>	<b>Project Description WISDOT Program</b>	<b>Estimate Anticipated Funding</b>
2018	1009-98-31	06/25/18	207	R/R	MISC	0.000	TWN RD	248TH STREET	\$100,000 - \$249,999
								TOWN OF OSCEOLA	
								CN CROSSING SIGNALS & GATES	
								SAFETY OCR - RAILROAD WARNING DEVICES	RL HWY PROTECT DEV S



**2015-2018 FINAL STIP Project Listing  
C.O.  
ROCK County**

Year	Project	Sch Dt	Pgm	Contract Type	Concept	Net Miles	HWY	Project Description WISDOT Program	Estimate Anticipated Funding
2017	1009-91-78	06/25/17	207	R/R	MISC	0.000		E M H TOWNLINE RD	\$100,000 - \$249,999
								TOWN OF MILTON	
								WSOR CROSSING SIGNALS & GATES	
								SAFETY OCR - RAILROAD WARNING DEVICES	RAIL HWY PROTECT DEV
2017	1009-91-80	06/25/17	207	R/R	MISC	0.000		VINCENT ST	\$100,000 - \$249,999
								CITY OF MILTON	
								WSOR CROSSING SIGNALS & GATES	
								SAFETY OCR - RAILROAD WARNING DEVICES	RAIL HWY PROTECT DEV
2017	1009-91-81	06/25/17	207	R/R	MISC	0.000		E VINCENT ST	\$100,000 - \$249,999
								CITY OF MILTON	
								WSOR CROSSING SIGNALS & GATES	
								SAFETY OCR - RAILROAD WARNING DEVICES	RAIL HWY PROTECT DEV
2017	1009-91-82	06/25/17	207	R/R	MISC	0.000		ELM ST	\$100,000 - \$249,999
								CITY OF MILTON	
								WSOR CROSSING SIGNALS & GATES	
								SAFETY OCR - RAILROAD WARNING DEVICES	RAIL HWY PROTECT DEV

**2015-2018 FINAL STIP Project Listing  
C.O.  
ST. CROIX County**

Year	Project	Schd Dt	Pgm	Contract Type	Concept	Net Miles	HWY	Project Description WISDOT Program	Estimate Anticipated Funding
2015	1020-01-09	01/25/15	303	C/E	MISC	0.000	IH 094	HUDSON - BALDWIN	\$1,000,000 - \$1,999,999
								IH94 TRVL INFORMATION CENTER/SWEF	
								STUDY/DESIGN/TIC AND SWEF	
								ROADSIDE FACILITIES	NON-FEDERAL
2018	1020-01-79	07/10/18	303	LET	MISC	0.000	IH 094	HUDSON - BALDWIN	\$2,000,000 - \$2,999,999
								IH 94 TRAVEL INFORMATION CENTER	
								CONSTR/MISC/IH94 TRAVL INFO CENTER	
								BACKBONE	NON-FEDERAL
2018	1020-01-80	07/10/18	303	LET	MISC	0.000	IH 094	HUDSON - BALDWIN	\$12,000,000 - \$12,999,999
								SAFETY WEIGHT ENFORCEMENT FACILITY	
								CONSTR/MISCELLANEOUS/SWEF	
								ROADSIDE FACILITIES	NON-FEDERAL

**2015-2018 FINAL STIP Project Listing  
C.O.  
STATEWIDE County**

Year	Project	Schd Dt	Pgm	Contract Type	Concept	Net Miles	HWY	Project Description WISDOT Program	Estimate Anticipated Funding
2015	1009-00-70	01/25/15	290	MIS	MISC	0.000	LOC STR	WCWRPC SRTS PLAN SFY 2015	\$100,000 - \$249,999
								WCWRPC COUNTIES	
								WCWRPC SRTS PLAN	
								SAFE ROUTES TO SCHOOL	TRANSP ALTERNATIVES
	1000-02-15		303	I/E	MISC	0.000	NON HWY	COLLEGE OF MENOMINEE NATION	\$0 - \$99,999
								NSTI PROGRAM (FY2015)	
								STP - DISCRETIONARY	SKILLS TRAINING PROG
	1000-02-16		303	I/E	MISC	0.000	NON HWY	LAC COURTE OREILLES	\$0 - \$99,999
								COMMUNITY COLLEGE	
								NSTI PROGRAM FY 2015	
								STP - DISCRETIONARY	SKILLS TRAINING PROG
2015	1000-20-73	05/12/15	305	LET	TOS	0.000	NON HWY	STATEWIDE TYPE 1 SIGN REPLACEMENT	\$500,000 - \$749,999
								VARIOUS HIGHWAYS	
								STATEWIDE LET	
								STATE HIGHWAY OPERATIONS PROGRAM	NON-FEDERAL
2017	1009-99-63	06/25/17	207	R/R	MISC	0.000	VAR HWY	UP STATEWIDE LED PROGRAM	\$0 - \$99,999
								UNION PACIFIC RAILROAD	
								LED X-ING UPGRADES	
								SAFETY OCR - RAILROAD WARNING DEVICES	RL HWY PROTECT DEV S

**2015-2018 FINAL STIP Project Listing  
C.O.  
WALWORTH County**

<b>Year</b>	<b>Project</b>	<b>Sch Dt</b>	<b>Pgm</b>	<b>Contract Type</b>	<b>Concept</b>	<b>Net Miles</b>	<b>HWY</b>	<b>Project Description WISDOT Program</b>	<b>Estimate Anticipated Funding</b>
2016	1009-92-83	06/25/16	207	R/R	MISC	0.000	LOC STR	WISCONSIN ST	\$100,000 - \$249,999
								CITY OF WHITEWATER	
								WSOR X-ING SIGNALS & GATES	
								SAFETY OCR - RAILROAD WARNING DEVICES	RL HWY CROSS HAZ ELI

**2015-2018 FINAL STIP Project Listing  
C.O.  
WAUKESHA County**

<b>Year</b>	<b>Project</b>	<b>Sch Dt</b>	<b>Pgm</b>	<b>Contract Type</b>	<b>Concept</b>	<b>Net Miles</b>	<b>HWY</b>	<b>Project Description WISDOT Program</b>	<b>Estimate Anticipated Funding</b>
2017	1009-92-82	06/25/17	207	R/R	MISC	0.000		CAMP WHITCOMB RD	\$100,000 - \$249,999
								TOWN OF MERTON	
								UP CROSSING SIGNALS & GATES	
								SAFETY OCR - RAILROAD WARNING DEVICES	RAIL HWY PROTECTIVE

**2015-2018 FINAL STIP Project Listing  
C.O.  
WINNEBAGO County**

<b>Year</b>	<b>Project</b>	<b>Sch Dt</b>	<b>Pgm</b>	<b>Contract Type</b>	<b>Concept</b>	<b>Net Miles</b>	<b>HWY</b>	<b>Project Description WISDOT Program</b>	<b>Estimate Anticipated Funding</b>
2017	1009-93-44	06/25/17	207	R/R	MISC	0.000		SHERMAN ROAD	\$100,000 - \$249,999
								CITY OF OSHKOSH	
								WCL CROSSING SIGNALS AND GATES	
								SAFETY OCR - RAILROAD WARNING DEVICES	RAIL HWY PROTECTIVE

**2015-2018 FINAL STIP Project Listing  
SW Region  
ADAMS County**

<b>Year</b>	<b>Project</b>	<b>Schd Dt</b>	<b>Pgm</b>	<b>Contract Type</b>	<b>Concept</b>	<b>Net Miles</b>	<b>HWY</b>	<b>Project Description WISDOT Program</b>	<b>Estimate Anticipated Funding</b>
2015	4701-58-12	03/25/15	305	MIS	TOPM	0.000	VAR HWY	ADAMS COUNTY PAVEMENT MARKING	\$100,000 - \$249,999
								LOCATIONS ON STH PER ANNUAL PLAN	
								TRF OPS/PAVEMENT MARKING TMAS CY15	
								STATE HIGHWAY OPERATIONS PROGRAM	SURFACE TRANS FLEX M

**2015-2018 FINAL STIP Project Listing  
SW Region  
COLUMBIA County**

Year	Project	Schd Dt	Pgm	Contract Type	Concept	Net Miles	HWY	Project Description WISDOT Program	Estimate Anticipated Funding
	1012-00-00		303	I/E	PVRPLA	6.640	IH 039	MADISON - PORTAGE	\$4,000,000 - \$4,999,999
								CTH CS TO IH 90	
								DESIGN/PAVEMENT REPLACEMENT	
								BACKBONE	NATIONAL HIGHWAY PER
	1012-00-01		303	I/E	BRRPLE	1.300	IH 039	MADISON - PORTAGE	\$15,000,000 - \$16,999,999
								WISCONSIN RIVER, CTH U & CTH V BRGS	
								DESIGN/REPLACE B-11-22/23/35/37	
								BACKBONE	NON-FEDERAL
	1161-00-36		303	I/E	RDMTN	11.150	IH 039	MADISON - PACKWAUKEE	\$100,000 - \$249,999
								STH 78 TO MARQUETTE COUNTY LINE, NB	
								DESIGN/NB CONCRETE PAVEMENT REPAIR	
								BACKBONE	NON-FEDERAL
2015	1010-02-82	12/08/15	303	LET	RESURF	10.120	IH 039	MADISON - PORTAGE	\$12,000,000 - \$12,999,999
								CTH CS - PORTAGE INTERCHANGE	
								CONST OPS/B11-30,33,35,37,39,98,100	
								BACKBONE	NATIONAL HIGHWAY PER
2015	1010-02-90	06/25/15	303	SFA	MISC	10.120	IH 039	MADISON-PORTAGE	\$100,000 - \$249,999
								CTH CS - PORTAGE INTERCHANGE	
								TRF MIT 1010-02-82	
								BACKBONE	NON-FEDERAL
2015	1011-03-98	06/25/15	303	SFA	MISC	0.010	IH 039	MADISON - PORTAGE ROAD	\$0 - \$99,999
								ROWAN CREEK BRIDGES	
								TRF MIT 1011-03-78	
								BACKBONE	NON-FEDERAL
2015	1012-01-24	08/25/15	303	R/E	RECSTE	1.700	IH 039	MADISON - PORTAGE	\$2,000,000 - \$2,999,999
								STH 60 INTERCHANGE, B-11-15 & 16	
								R/E//REPLACE BRIDGES, INTERCHANGE	



**2015-2018 FINAL STIP Project Listing  
SW Region  
COLUMBIA County**

Year	Project	Schd Dt	Pgm	Contract Type	Concept	Net Miles	HWY	Project Description WISDOT Program	Estimate Anticipated Funding
								BACKBONE	NON-FEDERAL
2016	1010-02-83	06/25/16	303	MIS	RESURF	10.100	IH 039	MADISON - PORTAGE	\$100,000 - \$249,999
								CTH CS TO PORTAGE INTERCHANGE	
								TOIP PARTICIPATING/1010-02-82	
								BACKBONE	INTERSTATE MAINTENAN
2016	1010-02-84	07/12/16	303	LET	RESURF	10.060	IH 039	MADISON - PORTAGE	\$9,000,000 - \$9,999,999
								CTH CS TO PORTAGE INTERCHANGE	
								CONST OPS/OVERLAY EB/SB	
								BACKBONE	NATIONAL HIGHWAY PER
2016	1161-00-64	07/12/16	303	LET	RDMTN	12.080	IH 039	PORTAGE - PACKWAUKEE	\$1,000,000 - \$1,999,999
								I90/94 TO N COUNTY LINE	
								CONST OPS/PAVED SHOULDER REPLACE	
								BACKBONE	NATIONAL HIGHWAY PER
2016	1161-02-61	11/08/16	303	LET	BRSHRM	0.010	IH 039	MADISON - PACKWAUKEE	\$2,000,000 - \$2,999,999
								CMSTPP RR BRIDGES B-11-58 & B-11-59	
								CONST/CO/BRI PAINT/PM APPR 2010729	
								BACKBONE	NATIONAL HIGHWAY PER
2016	1161-02-63	11/08/16	303	LET	BRSHRM	0.010	IH 039	MADISON - PACKWAUKEE	\$3,000,000 - \$3,999,999
								WISCONSIN RIVER BRIDGES B-11-55/56	
								CONST OPS/BRI PAINT COMPLETE/PM APP	
								BACKBONE	NATIONAL HIGHWAY PER
2017	1010-02-85	07/11/17	303	LET	RESURF	10.100	IH 039	MADISON - PORTAGE	\$15,000,000 - \$16,999,999
								CTH CS TO PORTAGE INTERCHANGE	
								CONST OPS/OVERLAY WB/NB	
								BACKBONE	NATIONAL HIGHWAY PER
2017	1011-01-63	04/11/17	303	LET	BRSHRM	0.043	IH 039	MADISON - PORTAGE	\$250,000 - \$499,999
								PATTON ROAD BRIDGE B-11-0018	

**2015-2018 FINAL STIP Project Listing  
SW Region  
COLUMBIA County**

Year	Project	Schd Dt	Pgm	Contract Type	Concept	Net Miles	HWY	Project Description WISDOT Program	Estimate Anticipated Funding
								CONST OPS/BRSHRM/PM APPR 20101128	
								BACKBONE	NATIONAL HIGHWAY PER
	1014-00-04		303	I/E	PVRPLA	3.480	IH 090	WISCONSIN DELLS - PORTAGE	\$1,000,000 - \$1,999,999
								STH 33 TO IH 39	
								DESIGN/PAVEMENT REPLACEMENT	
								BACKBONE	NATIONAL HIGHWAY PER
2015	6219-01-71	05/25/15	290	LLC	MISC	0.000	LOC STR	CITY OF WISCONSIN DELLS RIVERWALK	\$1,000,000 - \$1,999,999
								RIVER ROAD TO CHULA VISTA	
								CONST OPS- CONST BIKE/PED PATH	
								LOCAL ENHANCEMENTS	HIGH PRIORITY PROJEC
2015	6723-00-71	12/08/15	205	LET	BRRPL	0.128	LOC STR	CTH E - CTH GG	\$1,000,000 - \$1,999,999
								UP RAILROAD BRIDGE B-11-0156	
								CONST OPS/BRIDGE REPLACEMENT	
								LOCAL BRIDGES	STP <5K POP - MAP 21
2015	6996-05-70	04/14/15	206	LET	RECST	0.379	LOC STR	C PORTAGE, EAST HAERTEL STREET	\$1,000,000 - \$1,999,999
								NEW PINERY ROAD TO E ALBERT STREET	
								CONST-OPS/RECONSTRUCT	
								STP URBAN 5,000 - 20,000	STP-<200,000 S-LU EX
2016	6217-00-74	09/25/16	290	LLC	MISC	0.000	LOC STR	C COLUMBUS,SIDEWALK&TRAIL IMPRVMENTS	\$100,000 - \$249,999
								VARIOUS LOCATIONS	
								CONST/SIDEWALK,TRAIL,CURB RAMPS	
								SAFE ROUTES TO SCHOOL	SAFE ROUTES TO SCHOO
2016	6996-05-28	12/13/16	290	LET	MISC	0.000	NON HWY	CITY OF PORTAGE, PORTAGE CANAL	\$750,000 - \$999,999
								ADAMS STREET TO CP RAILWAY BRIDGE	
								CONST - BIKE/PED PATH & REHAB CANAL	
								LOCAL ENHANCEMENTS	HIGH PRIORITY PROJEC
2016	6996-05-33	12/13/16	290	LET	MISC	0.000	NON HWY	C OF PORTAGE, PORTAGE CANAL	\$500,000 - \$749,999

**2015-2018 FINAL STIP Project Listing  
SW Region  
COLUMBIA County**

Year	Project	Schd Dt	Pgm	Contract Type	Concept	Net Miles	HWY	Project Description WISDOT Program	Estimate Anticipated Funding
								ADAMS STREET TO CP RAILWAY BRIDGE	
								CONST OPS-BIKE/PED TRAIL SEGMENT 2	
								LOCAL ENHANCEMENTS	STP ENHANCEMENT
2016	6996-05-35	12/13/16	290	LET	MISC	0.000	NON HWY	CITY OF PORTAGE, PORTAGE CANAL	\$100,000 - \$249,999
								HAMILTON ST AND RIVERWOOD APT BRIDG	
								CONST OPS - TWO TRAIL BRIDGES	
								BICYCLE AND PEDESTRIAN FACILITIES	STP ENHANCEMENT
	1400-00-03		303	I/E	MISC	0.010	STH 016	SALT STORAGE, COLUMBIA COUNTY	\$100,000 - \$249,999
								C OF PORTAGE	
								DESIGN/REPLACE SALT SHED	
								BACKBONE	NON-FEDERAL
2015	1401-02-20	01/25/15	303	R/E	RESURF	0.350	STH 016	PORTAGE - COLUMBUS	\$0 - \$99,999
								HALL ROAD TO USH 151 INTERCHANGE	
								RE OPS	
								STATE 3R	NON-FEDERAL
2015	1401-02-21	01/25/15	303	R/E	RECST	1.190	STH 016	C COLUMBUS, JAMES STREET	\$250,000 - \$499,999
								INDUSTRIAL DRIVE TO RIVER ROAD	
								RE OPS	
								STATE 3R	NON-FEDERAL
2015	1401-02-40	09/25/15	303	UTL	RESURF	0.350	STH 016	PORTAGE - COLUMBUS	\$0 - \$99,999
								HALL ROAD TO USH 151 INTERCHANGE	
								UTL OPS	
								STATE 3R	NON-FEDERAL
2015	1401-02-41	11/25/15	303	UTL	RECST	1.190	STH 016	C COLUMBUS, JAMES STREET	\$0 - \$99,999
								INDUSTRIAL DRIVE TO RIVER ROAD	
								UTL OPS	
								STATE 3R	NON-FEDERAL

**2015-2018 FINAL STIP Project Listing  
SW Region  
COLUMBIA County**

Year	Project	Schd Dt	Pgm	Contract Type	Concept	Net Miles	HWY	Project Description WISDOT Program	Estimate Anticipated Funding
2016	1401-02-71	11/08/16	303	LET	RECST	1.190	STH 016	C COLUMBUS, JAMES STREET	\$6,000,000 - \$6,999,999
								INDUSTRIAL DRIVE TO RIVER ROAD	
								CONST OPS/GRADE BASE & SURFACE	
								STATE 3R	STP 5-200K POP - MAP
2016	1401-02-72	03/08/16	303	LET	RESURF	0.350	STH 016	PORTAGE - COLUMBUS	\$3,000,000 - \$3,999,999
								HALL ROAD TO USH 151 INTERCHANGE	
								CONST/RESURF;ADD SIGNALS&TURN LANES	
								STATE 3R	STP <200,000 POPULAT
2016	1401-02-73	11/08/16	303	LET	RECST	1.190	STH 016	C COLUMBUS, JAMES STREET	\$3,000,000 - \$3,999,999
								INDUSTRIAL DRIVE TO RIVER ROAD	
								CONST/SANITARY SEWER & WATER MAIN	
								STATE 3R	NON-FEDERAL
2018	1161-02-74	03/13/18	303	LET	RECOND	0.600	STH 016	PORTAGE - COLUMBUS	\$2,000,000 - \$2,999,999
								IH 39/STH 16 INTERCHANGE AREA	
								CONST/RECOND/RAMP TERMINAL IMPRVMT	
								SAFETY (REGULAR HSIP)	HIGHWAY SAFETY IMP P
2018	3060-02-71	01/09/18	303	LET	RESURF	0.820	STH 073	IH 94 - COLUMBUS	\$500,000 - \$749,999
								HERITAGE WAY TO FAITH DRIVE	
								CONST/MILL & OVERLAY PAVEMENT	
								STATE 3R	STP <200,000 POPULAT
2015	3670-01-01	08/25/15	303	C/E	RECST	1.180	STH 089	C COLUMBUS, FARNHAM STREET	\$250,000 - \$499,999
								0.32MI S OF AVALON RD TO PARK AVE	
								PE/RECONSTRUCT ROADWAY	
								STATE 3R	STP <200,000 POPULAT
2017	5726-07-81	08/08/17	303	LET	MISC	0.010	STH 188	SAUK CITY - MERRIMAC	\$250,000 - \$499,999
								CULVERT C-11-XXXX	
								CONST/REPLACE CULVERT	

**2015-2018 FINAL STIP Project Listing  
SW Region  
COLUMBIA County**

Year	Project	Schd Dt	Pgm	Contract Type	Concept	Net Miles	HWY	Project Description WISDOT Program	Estimate Anticipated Funding
								STATE 3R	NON-FEDERAL
2016	1400-00-22	04/25/16	303	R/E	RECOND	0.160	USH 051	DEFOREST - PORTAGE	\$0 - \$99,999
								CTH P INTERSECTION	
								R/E OPS FOR 1400-00-72	
								STATE 3R	NON-FEDERAL
2016	1400-00-52	03/25/16	303	R/R	RECOND	0.160	USH 051	DEFOREST - PORTAGE	\$0 - \$99,999
								CTH P INTERSECTION	
								R/R OPS FOR 1400-00-72	
								STATE 3R	NATIONAL HIGHWAY PER
2017	1400-00-72	04/11/17	303	LET	RECOND	0.160	USH 051	DEFOREST - PORTAGE	\$250,000 - \$499,999
								CTH P INTERSECTION	
								CONST/TURN LANE IMPROVEMENTS	
								SAFETY (REGULAR HSIP)	HIGHWAY SAFETY IMP P
2017	6020-04-81	12/12/17	303	LET	BRRPL	0.010	USH 051	DEFOREST - PORTAGE	\$500,000 - \$749,999
								ROWAN CREEK BRIDGE B-11-157	
								CONST/REPLACE STRUCTURE	
								SHR BRIDGES	STP <200,000 POPULAT
2015	1111-05-62	05/12/15	303	LET	BRRHB	0.000	USH 151	SUN PRAIRIE - BEAVER DAM	\$750,000 - \$999,999
								MAPLE AVENUE BRIDGE B-11-0083	
								CONST OPS/DECK REPLACEMENT	
								BACKBONE	NATIONAL HIGHWAY PER

**2015-2018 FINAL STIP Project Listing  
SW Region  
CRAWFORD County**

Year	Project	Schd Dt	Pgm	Contract Type	Concept	Net Miles	HWY	Project Description WISDOT Program	Estimate Anticipated Funding
2015	5002-01-73	12/08/15	206	LET	MISC	2.515	LOC STR	STEUBEN - BOSCOBEL	\$500,000 - \$749,999
								PLEASANT MOUND RD TO STH 60	
								CONST/FRICTION COURSE & GUARDRAIL	
								SAFETY - HIGH RISK RURAL ROADS	HSIP-HIGH RISK RU RD
2015	5415-00-00	01/25/15	205	C/E	BRRPL	0.047	LOC STR	STH 171 - USH 61	\$0 - \$99,999
								ENGLISH RUN BRIDGE P-12-0055	
								DESIGN/PLAN CHECK REVIEW	
								LOCAL BRIDGES	NON-FEDERAL
2016	5415-00-70	03/08/16	205	LET	BRRPL	0.047	LOC STR	STH 171 - USH 61	\$250,000 - \$499,999
								ENGLISH RUN BRIDGE B-12-XXXX	
								CONST OPS/BRIDGE REPLACEMENT	
								LOCAL BRIDGES	STP OFF-SYSTEM BRIDG
2017	5001-00-70	12/12/17	205	LET	BRRPL	0.152	LOC STR	CLAYTON - SOLDIERS GROVE	\$250,000 - \$499,999
								JOHNSON CREEK BRIDGE B-12-XXXX	
								CONST OPS/BRIDGE REPLACEMENT	
								LOCAL BRIDGES	STP <5K POP - MAP 21
2017	5327-00-72	03/14/17	205	LET	BRRPL	0.057	LOC STR	T FREEMAN, SUGAR CR BIBLE CAMP ROAD	\$250,000 - \$499,999
								SUGAR CREEK BRIDGE B-12-XXXX	
								CONST OPS/BRIDGE REPLACEMENT	
								LOCAL BRIDGES	STP OFF-SYSTEM BRIDG
2015	5541-06-21	05/25/15	303	R/E	RESURF	9.890	STH 027	PRAIRIE DU CHIEN - EASTMAN	\$100,000 - \$249,999
								.09M N OF CIPRA TO WATER STREET	
								R/E OPERATIONS	
								STATE 3R	NON-FEDERAL
2015	5541-06-22	05/25/15	303	R/E	RECST	0.600	STH 027	PRAIRIE DU CHIEN - EASTMAN	\$0 - \$99,999
								MEADOW LN ST TO .05MI N OF WATER ST	
								RE OPS	

**2015-2018 FINAL STIP Project Listing  
SW Region  
CRAWFORD County**

Year	Project	Schd Dt	Pgm	Contract Type	Concept	Net Miles	HWY	Project Description WISDOT Program	Estimate Anticipated Funding
								STATE 3R	NON-FEDERAL
2016	5541-06-40	05/25/16	303	UTL	RESURF	9.890	STH 027	PRAIRIE DU CHIEN - EASTMAN	\$250,000 - \$499,999
								.09M N OF CIPRA TO WATER STREET	
								UTILITY OPS	
								STATE 3R	NON-FEDERAL
2017	5541-06-42	10/25/17	303	UTL	RECST	0.600	STH 027	PRAIRIE DU CHIEN - EASTMAN	\$0 - \$99,999
								MEADOW LN ST TO .05MI N OF WATER ST	
								UTL OPS	
								STATE 3R	NON-FEDERAL
2017	5541-06-71	12/12/17	303	LET	RECOND	9.290	STH 027	PRAIRIE DU CHIEN - EASTMAN	\$9,000,000 - \$9,999,999
								.09M N OF CIPRA TO MEADOW LANE ST	
								CONST OPS/RECONDITION	
								STATE 3R	STP <200,000 POPULAT
2017	5541-06-72	12/12/17	303	LET	RECST	0.600	STH 027	PRAIRIE DU CHIEN - EASTMAN	\$1,000,000 - \$1,999,999
								MEADOW LN ST TO .05MI N OF WATER ST	
								CONST/GRADE, BASE, SURFACE	
								STATE 3R	STP <200,000 POPULAT
	5161-01-37		303	I/E	RDMTN	26.220	STH 035	LYNXVILLE - GENOA	\$0 - \$99,999
								CTH E TO STH 56	
								PE-PREVENT MAINT SEALCOAT	
								STATE 3R	NON-FEDERAL
2015	1661-05-26	02/25/15	303	R/E	RECST	1.250	STH 035	MARQUETTE RD, PRAIRIE DU CHIEN	\$750,000 - \$999,999
								LA POINTE ST - MOONEY ST	
								RIGHT OF WAY OPER (LPA)	
								STATE 3R	NON-FEDERAL
2017	1661-05-76	01/10/17	303	LET	RECST	1.250	STH 035	MARQUETTE RD, PRAIRIE DU CHIEN	\$6,000,000 - \$6,999,999
								LA POINTE ST - MOONEY ST	

**2015-2018 FINAL STIP Project Listing  
SW Region  
CRAWFORD County**

Year	Project	Sch Dt	Pgm	Contract Type	Concept	Net Miles	HWY	Project Description WISDOT Program	Estimate Anticipated Funding
								RECONSTRUCTION	
								STATE 3R	NATIONAL HIGHWAY PER
2017	1661-05-86	01/10/17	303	LET	RECST	1.250	STH 035	MARQUETTE RD, PRAIRIE DU CHIEN	\$750,000 - \$999,999
								LA POINTE ST - MOONEY ST	
								SANITARY SEWER AND WATER MAIN	
								STATE 3R	NON-FEDERAL
2017	5161-01-67	04/11/17	303	LET	RDMTN	26.220	STH 035	LYNXVILLE - GENOA	\$500,000 - \$749,999
								CTH E TO STH 56	
								PREVENT MAINT SEALCOAT	
								STATE 3R	NATIONAL HIGHWAY PER
2018	1661-05-22	08/25/18	303	R/E	RECST	1.380	STH 035	MARQUETTE RD, PRAIRIE DU CHIEN	\$250,000 - \$499,999
								WASHINGTON ST TO CLIFFWOOD DR	
								R/E ACQUISITION	
								STATE 3R	NON-FEDERAL
	5180-07-34		303	I/E	RDMTN	12.070	STH 060	USH 18 - USH 61	\$0 - \$99,999
								USH 18 ELY TO USH 61	
								PE/PREVENTATIVE MAINT-SEALCOAT	
								STATE 3R	NON-FEDERAL
2017	5780-02-60	03/25/17	303	LFA	RDMTN	0.000	STH 131	STH 60-STEUBEN	\$250,000 - \$499,999
								FROM STH 60 NORTHERLY TO STH 179	
								RDMTN/CUL REPL& RESTORE DITCHES/CRC	
								STATE 3R	NON-FEDERAL
	5790-02-33		303	I/E	RDMTN	7.500	STH 171	STH 35 - GAYS MILLS	\$0 - \$99,999
								STH 35 ELY TO STH 27	
								PE-PREVENT MAINT SEALCOAT	
								STATE 3R	NON-FEDERAL
2015	5862-03-61	03/25/15	303	LFA	RDMTN	16.000	STH 171	GAYS MILLS - EAST COUNTY LINE	\$250,000 - \$499,999



**2015-2018 FINAL STIP Project Listing  
SW Region  
CRAWFORD County**

Year	Project	Schd Dt	Pgm	Contract Type	Concept	Net Miles	HWY	Project Description WISDOT Program	Estimate Anticipated Funding
								FR GAYS MILLS TO EAST COUNTY LINE	
								RDMTN CRC/SHOULDERS & BEAM GUARD	
								STATE 3R	NON-FEDERAL
	1660-03-37		303	I/E	BRRHB	0.490	USH 018	MARQUETTE - PRAIRIE DU CHIEN	\$100,000 - \$249,999
								MISSISSIPPI RVR STRUCTURE B-12-27	
								DESIGN/DECK REHAB,PAINTING,REPAIRS	
								SHR BRIDGES	NON-FEDERAL
	1660-03-38		303	I/E	BRRHB	0.360	USH 018	MARQUETTE - PRAIRIE DU CHIEN	\$500,000 - \$749,999
								MISSISSIPPI RVR STRUCTURE B-12-28	
								DESIGN/DECK REHAB,PAINTING,REPAIRS	
								SHR BRIDGES	NATIONAL HIGHWAY PER
2015	1661-05-48	01/25/15	302	UTL	RECSTE	2.750	USH 018	PRAIRIE DU CHIEN BYPASS/TOWN-STH 60	\$250,000 - \$499,999
								SOUTH TOWN LANE ELY TO STH 60	
								UTL OPS	
								MAJORS	NON-FEDERAL
2016	1661-05-78	01/12/16	302	LET	RECSTE	2.750	USH 018	PRAIRIE DUCHIEN BYPAS/S TOWN-STH 60	\$17,000,000 - \$19,999,999
								SOUTH TOWN LANE ELY TO STH 60	
								RECONSTRUCTION EXPANSION B-12-184	
								MAJORS	NATIONAL HIGHWAY PER
2016	1661-05-80	01/12/16	302	LET	MISC	0.000	USH 018	PRAIRIE DU CHIEN BYPASS	\$750,000 - \$999,999
								SOUTH TOWN LANE ELY TO STH 60	
								CONST/SALT STORAGE FACILITY	
								MAJORS	NON-FEDERAL
2015	1650-02-21	05/25/15	303	R/E	PVRPLA	22.800	USH 061	BOSCOBEL - READSTOWN	\$0 - \$99,999
								STH 60 TO USH 14	
								RE OPS	
								STATE 3R	NON-FEDERAL

**2015-2018 FINAL STIP Project Listing  
SW Region  
CRAWFORD County**

<b>Year</b>	<b>Project</b>	<b>Schd Dt</b>	<b>Pgm</b>	<b>Contract Type</b>	<b>Concept</b>	<b>Net Miles</b>	<b>HWY</b>	<b>Project Description WISDOT Program</b>	<b>Estimate Anticipated Funding</b>
2017	1650-02-60	11/14/17	303	LET	PVRPLA	11.450	USH 061	BOSCOBEL - READSTOWN	\$8,000,000 - \$8,999,999
								STH 60 TO BELL CENTER RD B120019	
								CONST OPS//PAVEMENT REPLACEMENT	
								STATE 3R	NATIONAL HIGHWAY PER
2017	1650-02-61	11/14/17	303	LET	PVRPLA	11.350	USH 061	BOSCOBEL - READSTOWN	\$8,000,000 - \$8,999,999
								BELL CNTR RD - USH 14	
								CONST OPS/PAV'T REPLC B12-10,13	
								STATE 3R	NATIONAL HIGHWAY PER

**2015-2018 FINAL STIP Project Listing  
SW Region  
DANE County**

Year	Project	Schd Dt	Pgm	Contract Type	Concept	Net Miles	HWY	Project Description WISDOT Program	Estimate Anticipated Funding
2016	5992-09-85	12/13/16	206	LET	RECSTE	1.480	CTH M	CITY OF MADISON, CTH M	\$11,000,000 - \$11,999,999
								CTH PD TO VALLEY VIEW ROAD	
								CONST OPS/RECONSTRUCTION	
								STP URBAN OVER 200,000	STP-MAD/MIL/GB/MSP/A
	1002-01-02		303	I/E	BRRHB	0.010	IH 039	C OF MADISON	\$100,000 - \$249,999
								MILWAUKEE STREET BRIDGE B-13-0477	
								DESIGN/WIDEN/DECK REPLACEMENT	
								BACKBONE	NAT'L HWY SYSTEM
2015	1001-00-94	03/25/15	303	SFA	MISC	5.670	IH 039	JANESVILLE - PORTAGE	\$100,000 - \$249,999
								USH 12/18 TO STH 30	
								TRF MIT 1001-00-64	
								BACKBONE	NON-FEDERAL
2015	1007-10-75	07/14/15	302	LET	RECSTE	0.350	IH 039	ILLINOIS STATE LINE - MADISON	\$2,000,000 - \$2,999,999
								CTH A BRIDGE B-13-0709	
								CONST OPS/BRIDGE REPLACEMENT	
								MAJORS	NATIONAL HIGHWAY PER
2015	1007-10-76	07/14/15	302	LET	RECSTE	0.000	IH 039	ILLINOIS STATE LINE - MADISON	\$2,000,000 - \$2,999,999
								EDGERTON ROAD BRIDGE B-13-0703	
								CONST OPS/BRIDGE REPLACEMENT	
								MAJORS	NATIONAL HIGHWAY PER
2015	1007-10-91	03/25/15	302	SFA	RECSTE	0.900	IH 039	ILLINOIS STATE LINE - MADISON	\$100,000 - \$249,999
								USH 51/STH 73 INTERCHANGE	
								TRF MIT 1007-10-72/FY 2015	
								MAJORS	NON-FEDERAL
2015	1007-11-24	02/25/15	302	R/E	RECSTE	0.140	IH 039	ILLINOIS STATE LINE - MADISON	\$0 - \$99,999
								CTH AB BRIDGE/APPRS B-13-0726	
								R/E ACQUISITION/NORTHSEG/1007-10-81	

**2015-2018 FINAL STIP Project Listing  
SW Region  
DANE County**

Year	Project	Schd Dt	Pgm	Contract Type	Concept	Net Miles	HWY	Project Description WISDOT Program	Estimate Anticipated Funding
								MAJORS	NON-FEDERAL
2015	1010-01-32	04/25/15	303	C/E	BRSHRM	0.050	IH 039	MADISON - PORTAGE	\$250,000 - \$499,999
								USH 51 BRIDGES B-13-98 & B-13-99	
								DESIGN/PAINT B-13-98 & B-13-99	
								BACKBONE	NATIONAL HIGHWAY PER
2015	1010-02-20	04/25/15	303	R/E	BRRHB	0.230	IH 039	MADISON - PORTAGE	\$100,000 - \$249,999
								STH 19 & CPR OVERPASS STRUCTURES	
								RE OPS	
								BACKBONE	NON-FEDERAL
2015	1010-02-21	04/25/15	303	R/E	BRRHB	0.010	IH 039	MADISON - PORTAGE	\$250,000 - \$499,999
								DANE COUNTY SALT STORAGE FACILITY	
								RE OPS/SALT SHED 1010-04-89	
								BACKBONE	NON-FEDERAL
2015	1011-04-65	12/08/15	303	LET	BRSHRM	0.030	IH 039	MADISON - PORTAGE	\$3,000,000 - \$3,999,999
								CUBA VALLEY RD BRGS B-13-0087/0088	
								CONST/REPAIR & OVERLAY DECKS	
								BACKBONE	NATIONAL HIGHWAY PER
2015	1011-04-78	07/14/15	303	LET	BRSHRM	0.010	IH 039	MADISON - PORTAGE	\$500,000 - \$749,999
								HOEPKER ROAD BRIDGE B-13-0100	
								CONST/DECK OVERLAY	
								BACKBONE	NON-FEDERAL
2016	1007-10-25	05/25/16	302	R/E	RECSTE	3.810	IH 039	ILLINOIS STATE LINE - MADISON	\$5,000,000 - \$5,999,999
								CTH AB TO UNION PACIFIC RR	
								R/E AQUISITION/NORTH SEG/NORTH DANE	
								MAJORS	NON-FEDERAL
2016	1007-10-42	06/25/16	302	UTL	RECSTE	21.530	IH 039	ILLINOIS STATE LINE - MADISON	\$500,000 - \$749,999
								SOUTH DANE COUNTY LINE TO UP RR	

**2015-2018 FINAL STIP Project Listing  
SW Region  
DANE County**

Year	Project	Schd Dt	Pgm	Contract Type	Concept	Net Miles	HWY	Project Description WISDOT Program	Estimate Anticipated Funding
								UTILITY LEVEL OF EFFORT FY 2016	
								MAJORS	NON-FEDERAL
2016	1007-10-73	01/12/16	302	LET	RECSTE	0.060	IH 039	ILLINOIS STATE LINE - MADISON	\$3,000,000 - \$3,999,999
								SB BRIDGES/B-13-0707 B-13-0710	
								CONST OPS/BR REPL EXPANSION	
								MAJORS	NATIONAL HIGHWAY PER
2016	1007-10-78	01/12/16	302	LET	RECSTE	4.480	IH 039	ILLINOIS STATE LINE - MADISON	\$4,000,000 - \$4,999,999
								SOUTH DANE CTY LN TO MAPLE GROVE RD	
								CONST OPS/RECST TEMP STAGING/STRUCT	
								MAJORS	NATIONAL HIGHWAY PER
2016	1007-10-79	01/12/16	302	LET	RECSTE	3.980	IH 039	ILLINOIS STATE LINE - MADISON	\$10,000,000 - \$10,999,999
								MAPLE GROVE RD TO EAST CHURCH RD	
								CON OPS/RECST TEMP STG/STRUCT/INTRCH	
								MAJORS	NATIONAL HIGHWAY PER
2016	1007-10-86	12/13/16	302	LET	RECSTE	0.440	IH 039	ILLINOIS STATE LINE - MADISON	\$14,000,000 - \$14,999,999
								CTH N INTERCHANGE	
								CONST OPS/INTERCHANGE IMPROVEMENTS	
								MAJORS	NATIONAL HIGHWAY PER
2016	1007-10-87	01/12/16	302	LET	RECSTE	0.080	IH 039	ILLINOIS STATE LINE - MADISON	\$2,000,000 - \$2,999,999
								WILLIAMS DR BRIDGE B-13-0721	
								CONST OPS/BRIDGE REPLACEMENT	
								MAJORS	NATIONAL HIGHWAY PER
2016	1007-10-89	01/12/16	302	LET	RECSTE	0.260	IH 039	ILLINOIS STATE LINE - MADISON	\$2,000,000 - \$2,999,999
								CHURCH ST BRIDGE B-13-0719	
								CONST OPS/BRIDGE REPLACEMENT	
								MAJORS	NATIONAL HIGHWAY PER
2016	1007-11-70	01/12/16	302	LET	RECSTE	0.100	IH 039	ILLINOIS STATE LINE - MADISON	\$2,000,000 - \$2,999,999

**2015-2018 FINAL STIP Project Listing  
SW Region  
DANE County**

Year	Project	Schd Dt	Pgm	Contract Type	Concept	Net Miles	HWY	Project Description WISDOT Program	Estimate Anticipated Funding
								CTH BN BRIDGE B-13-0718	
								CONST OPS/BRIDGE REPLACEMENT	
								MAJORS	NATIONAL HIGHWAY PER
2016	1007-11-75	01/12/16	302	LET	RECSTE	3.980	IH 039	ILLINOIS STATE LINE - MADISON	\$35,000,000 - \$39,999,999
								MAPLE GROVE RD TO EAST CHURCH RD	
								CONST OPS/RECSTE PVMNT/STRCT/INTRCH	
								MAJORS	NATIONAL HIGHWAY PER
2016	1010-01-27	07/25/16	303	R/E	BRRPLE	0.010	IH 039	MADISON - LAKE DELTON ROAD	\$100,000 - \$249,999
								(COTTAGE GROVE RD/CTH BB OVERPASS)	
								RE OPS	
								BACKBONE	NON-FEDERAL
2016	1010-02-40	03/25/16	303	UTL	BRRHB	0.230	IH 039	MADISON - PORTAGE	\$0 - \$99,999
								STH 19 & CPR OVERPASS STRUCTURES	
								UTL OPS/LEVEL OF EFFORT	
								BACKBONE	NON-FEDERAL
2016	1010-02-78	07/12/16	303	LET	BRRHB	0.230	IH 039	MADISON - PORTAGE	\$13,000,000 - \$13,999,999
								STH 19 & CPR OVERPASS STRUCTURES	
								CONST/DECK REPLACE/B91,92,93,94,297	
								BACKBONE	NATIONAL HIGHWAY PER
2016	1010-02-89	07/12/16	303	LET	MISC	0.010	IH 039	MADISON - PORTAGE	\$750,000 - \$999,999
								DANE COUNTY SALT STORAGE FACILITY	
								CONST/SALT SHED	
								BACKBONE	NON-FEDERAL
2016	1010-02-98	02/25/16	303	SFA	MISC	0.220	IH 039	MADISON - PORTAGE	\$0 - \$99,999
								STH 19 & CPR OVERPASS STRUCTURES	
								TRF MIT 1010-02-78	
								BACKBONE	NON-FEDERAL

**2015-2018 FINAL STIP Project Listing  
SW Region  
DANE County**

Year	Project	Schd Dt	Pgm	Contract Type	Concept	Net Miles	HWY	Project Description WISDOT Program	Estimate Anticipated Funding
2016	1011-03-76	03/08/16	303	LET	BRRPL	0.010	IH 039	MADISON - PORTAGE	\$2,000,000 - \$2,999,999
								CTH DM BRIDGE B-13-0648	
								CONST OPS/BRIDGE REPLACEMENT	
								BACKBONE	NATIONAL HIGHWAY PER
2017	1002-01-71	11/14/17	303	LET	BRRHB	0.010	IH 039	C OF MADISON	\$1,000,000 - \$1,999,999
								MILWAUKEE STREET BRIDGE B-13-0131	
								CONST OPS/DECK REPLACEMENT	
								BACKBONE	NATIONAL HIGHWAY PER
2017	1007-10-43	06/25/17	302	UTL	RECSTE	21.530	IH 039	ILLINOIS STATE LINE - MADISON	\$1,000,000 - \$1,999,999
								SOUTH DANE COUNTY LINE TO UP RR	
								UTILITY LEVEL OF EFFORT FY 2017	
								MAJORS	NON-FEDERAL
2017	1007-10-81	12/12/17	302	LET	RECSTE	0.140	IH 039	ILLINOIS STATE LINE - MADISON	\$3,000,000 - \$3,999,999
								CTH AB BRIDGE B-13-0726	
								CONST OPS/BRIDGE REPLACEMENT	
								MAJORS	NATIONAL HIGHWAY PER
2017	1007-11-74	11/14/17	302	LET	RECSTE	4.480	IH 039	ILLINOIS STATE LIINE - MADISON	\$25,000,000 - \$29,999,999
								SOUTH DANE CTY LN TO MAPLE GROVE RD	
								CONST OPS/RECSTE PAVEMENT/STRUCTURE	
								MAJORS	NATIONAL HIGHWAY PER
2017	1011-04-79	11/14/17	303	LET	BRSHRM	0.010	IH 039	MADISON - PORTAGE	\$250,000 - \$499,999
								RIVER ROAD BRIDGE B-13-0089	
								CONST/CONCRETE DECK OVERLAY	
								BACKBONE	NATIONAL HIGHWAY PER
2018	1002-01-91	03/25/18	303	SFA	MISC	0.010	IH 039	C OF MADISON	\$0 - \$99,999
								MILWAUKEE STREET BRIDGE B-13-0543	
								TRF MIT 1002-01-71	

**2015-2018 FINAL STIP Project Listing  
SW Region  
DANE County**

Year	Project	Schd Dt	Pgm	Contract Type	Concept	Net Miles	HWY	Project Description WISDOT Program	Estimate Anticipated Funding
								BACKBONE	NON-FEDERAL
2018	1007-10-88	11/13/18	302	LET	RECSTE	4.300	IH 039	ILLINOIS STATE LINE - MADISON	\$7,000,000 - \$7,999,999
								EAST CHURCH ROAD TO CHURCH STREET	
								CONST OPS/RECST TEMP STAGING/STRUCT	
								MAJORS	NATIONAL HIGHWAY PER
2018	1007-11-71	11/13/18	302	LET	RECSTE	4.300	IH 039	ILLINOIS STATE LINE - MADISON	\$40,000,000 - \$44,999,999
								EAST CHURCH ROAD TO CHURCH STREET	
								CONST OPS/RECSTE PAVEMENT/STRUCTURE	
								MAJORS	NATIONAL HIGHWAY PER
2018	1010-01-77	09/11/18	303	LET	BRRPLE	0.000	IH 039	MADISON - LAKE DELTON ROAD	\$3,000,000 - \$3,999,999
								(COTTAGE GROVE RD/CTH BB OVERPASS)	
								CONST OPS/NEW WIDER STRUCT/B130545	
								BACKBONE	NATIONAL HIGHWAY PER
2018	1010-01-94	01/25/18	303	SFA	MISC	0.010	IH 039	MADISON - LAKE DELTON ROAD	\$0 - \$99,999
								COTTAGE GROVE RD/CTH BB OVERPASS	
								TRF MIT 1010-01-77	
								BACKBONE	NON-FEDERAL
2018	1011-04-96	02/25/18	303	SFA	MISC	0.010	IH 039	MADISON - PORTAGE	\$0 - \$99,999
								RIVER ROAD BRIDGE B-13-0089	
								TRF MIT 1011-04-79	
								BACKBONE	NON-FEDERAL
2015	3996-00-06	04/25/15	290	LLC	MISC	0.000	LOC STR	CITY SUN PRAIRIE,PED IMPROVEMENTS	\$250,000 - \$499,999
								VARIOUS LOCATIONS	
								CONST-SIDEWALK,PAVEMENT MARKINGS	
								SAFE ROUTES TO SCHOOL	SAFE ROUTES TO SCHOO
2015	5844-00-73	11/10/15	205	LET	BRRPL	0.104	LOC STR	BLUE MOUNDS - BLACK EARTH	\$250,000 - \$499,999
								RYAN CREEK BRIDGE B-13-0671	



**2015-2018 FINAL STIP Project Listing  
SW Region  
DANE County**

Year	Project	Schd Dt	Pgm	Contract Type	Concept	Net Miles	HWY	Project Description WISDOT Program	Estimate Anticipated Funding
								CONST OPS/BRIDGE REPLACEMENT	
								LOCAL BRIDGES	STP OFF-SYSTEM BRIDG
2015	5849-00-09	02/25/15	206	C/E	RECST	0.700	LOC STR	CITY OF FITCHBURG, LACY ROAD	\$0 - \$99,999
								RESEARCH PARK DRIVE TO FAHEY GLEN	
								DESIGN/PLAN CHECK REVIEW/RECST	
								STP URBAN OVER 200,000	NON-FEDERAL
2015	5992-01-99	05/25/15	290	LLC	MISC	0.000	LOC STR	CENTRAL PARK, CITY OF MADISON	\$1,000,000 - \$1,999,999
								S BREARLY ST TO S BALDWIN ST	
								CONST OPS - BIKE/PED PATH PHASE 1B	
								LOCAL ENHANCEMENTS	HIGH PRIORITY PROJEC
2015	5992-06-64	05/12/15	206	LET	RECOND	0.189	LOC STR	C MADISON, MINERAL POINT ROAD	\$1,000,000 - \$1,999,999
								MIDVALE BOULEVARD INTERSECTION	
								CONST/TURN LANES,OVERHEAD SIGNALS	
								SAFETY (REGULAR HSIP)	HWY SFE S-LU EXT
2015	5992-06-74	05/12/15	206	LET	RECOND	0.189	LOC STR	C MADISON, MINERAL POINT ROAD	\$250,000 - \$499,999
								MIDVALE BOULEVARD INTERSECTION	
								CONST - SANITARY SEWER & WATERMAIN	
								SAFETY (REGULAR HSIP)	NON-FEDERAL
2015	5992-09-09	01/25/15	206	C/E	RECST	0.500	LOC STR	CITY OF MADISON, EAST JOHNSON ST	\$0 - \$99,999
								BALDWIN STREET TO FIRST STREET	
								DESIGN/PLAN CHECK REVIEW/RECST	
								STP URBAN OVER 200,000	NON-FEDERAL
2015	5992-09-25	01/25/15	206	C/E	RECSTE	1.000	LOC STR	C MADISON,COTTAGE GROVE RD (CTH BB)	\$0 - \$99,999
								THOMPSON DRIVE TO SPRECHER ROAD	
								DESIGN/PLAN CHECK REVIEW/RECST	
								STP URBAN OVER 200,000	NON-FEDERAL
2015	5992-09-30	01/25/15	206	C/E	RECSTE	1.400	LOC STR	C OF MADISON, MCKEE ROAD (CTH PD)	\$0 - \$99,999

**2015-2018 FINAL STIP Project Listing  
SW Region  
DANE County**

Year	Project	Schd Dt	Pgm	Contract Type	Concept	Net Miles	HWY	Project Description WISDOT Program	Estimate Anticipated Funding
								MERITER WAY TO MAPLE GROVE DRIVE	
								DESIGN/PLAN CHECK REVIEW/RECST	
								STP URBAN OVER 200,000	NON-FEDERAL
2015	5992-09-35	01/25/15	206	C/E	RECSTE	1.000	LOC STR	C OF MADISON, CTH PD	\$0 - \$99,999
								NINE MOUND ROAD TO CTH M	
								DESIGN/PLAN CHECK REVIEW/RECST	
								STP URBAN OVER 200,000	NON-FEDERAL
2015	5992-09-40	01/25/15	206	C/E	RECST	0.900	LOC STR	C OF MADISON, BUCKEYE ROAD (CTH AB)	\$0 - \$99,999
								MONONA DRIVE TO STOUGHTON ROAD	
								DESIGN/PLAN REVIEW CHECK/RECST	
								STP URBAN OVER 200,000	NON-FEDERAL
2015	5992-09-69	05/12/15	206	LET	RECST	0.030	LOC STR	MILWAUKEE STREET, C OF MADISON	\$1,000,000 - \$1,999,999
								FAIR OAKS AVENUE INTERSECTION	
								CONST OPS/INTERSECTON RECONST	
								STP URBAN OVER 200,000	NON-FEDERAL
2015	5992-09-71	05/12/15	205	LET	BRRPL	0.030	LOC STR	MILWAUKEE STREET, C OF MADISON	\$1,000,000 - \$1,999,999
								E BRANCH STARKWEATHER CR B-13-0677	
								CONST OPS / BRIDGE REPLACEMENT	
								LOCAL BRIDGES	NON-FEDERAL
2015	6208-00-75	11/10/15	205	LET	BRRPL	0.050	LOC STR	T BRISTOL, ELDER LANE	\$250,000 - \$499,999
								MAUNESHA RIVER BRIDGE B-13-0672	
								CONST OPS/BRIDGE REPLACEMENT	
								LOCAL BRIDGES	STP OFF-SYSTEM BRIDG
2016	5657-00-72	02/09/16	206	LET	RECOND	3.700	LOC STR	MOUNT HOREB - CROSS PLAINS	\$4,000,000 - \$4,999,999
								CTH S TO BOURBON ROAD	
								CONST OPS/RECONDITIONING	
								STP RURAL	STP <5K POP - MAP 21

**2015-2018 FINAL STIP Project Listing  
SW Region  
DANE County**

Year	Project	Schd Dt	Pgm	Contract Type	Concept	Net Miles	HWY	Project Description WISDOT Program	Estimate Anticipated Funding
2016	5796-00-70	08/09/16	205	LET	BRRPL	0.095	LOC STR	C VERONA, OLD CTH PB	\$250,000 - \$499,999
								BR BADGER MILL CREEK BR B-13-0674	
								CONST OPS/BRIDGE REPLACEMENT	
								LOCAL BRIDGES	STP-MAD/MIL/GB/MSP/A
2016	5796-00-73	08/09/16	205	LET	BRRPL	0.095	LOC STR	T VERONA, OLD CTH PB	\$500,000 - \$749,999
								BR BADGER MILL CREEK BR B-13-XXXX	
								CONST OPS/BRIDGE REPLACEMENT	
								LOCAL BRIDGES	STP-MAD/MIL/GB/MSP/A
2016	5804-00-74	11/08/16	205	LET	BRRPL	0.030	LOC STR	FRITZ ROAD, T OF MONTROSE	\$100,000 - \$249,999
								FLYNN CREEK BRIDGE B-13-0675	
								CONST OPS/BRIDGE REPLACEMENT	
								LOCAL BRIDGES	(117) BRIDGE 15% OFF
2016	5992-09-76	07/12/16	206	LET	RECOND	0.000	LOC STR	C MADISON, ABERG AVENUE	\$100,000 - \$249,999
								SHOPKO DRIVE INTERSECTION	
								CONST/INTERSECTION IMPROVEMENTS	
								SAFETY (REGULAR HSIP)	HIGHWAY SAFETY IMP P
2016	5992-09-82	12/13/16	206	LET	RECSTE	1.470	LOC STR	CITY OF MADISON,S PLEASANT VIEW RD	\$11,000,000 - \$11,999,999
								CROSS COUNTRY RD TO MCKEE ROAD	
								CONST OPS/RECONSTRUCTION	
								STP URBAN OVER 200,000	STP MADISON/MILW/RND
2016	6218-00-72	02/09/16	205	LET	BRRPL	0.100	LOC STR	VILLAGE OF DEFOREST,NORTH STREET	\$1,000,000 - \$1,999,999
								YAHARA RIVER BRIDGE B-13-0670	
								CONST OPS/BRIDGE REPLACEMENT	
								LOCAL BRIDGES	BRIDGE PROG 15% OFF
2017	5849-00-11	01/10/17	206	LET	RECST	0.700	LOC STR	CITY OF FITCHBURG, LACY ROAD	\$1,000,000 - \$1,999,999
								RESEARCH PARK DRIVE TO FAHEY GLEN	
								CONST OPS/RECONSTRUCTION	

**2015-2018 FINAL STIP Project Listing  
SW Region  
DANE County**

Year	Project	Schd Dt	Pgm	Contract Type	Concept	Net Miles	HWY	Project Description WISDOT Program	Estimate Anticipated Funding
								STP URBAN OVER 200,000	STP-MAD/MIL/GB/MSP/A
2017	5992-09-26	01/10/17	206	LET	RECSTE	1.000	LOC STR	C MADISON,COTTAGE GROVE RD (CTH BB)	\$5,000,000 - \$5,999,999
								THOMPSON DRIVE TO SPRECHER ROAD	
								CONST OPS/RECONSTRUCTION	
								STP URBAN OVER 200,000	STP-MAD/MIL/GB/MSP/A
2017	5992-09-31	01/10/17	206	LET	RECSTE	1.400	LOC STR	C OF MADISON, MCKEE ROAD (CTH PD)	\$12,000,000 - \$12,999,999
								MERITER WAY TO MAPLE GROVE DRIVE	
								CONST OPS/RECONSTRUCTION	
								STP URBAN OVER 200,000	STP-MAD/MIL/GB/MSP/A
2018	5992-09-14	12/11/18	206	LET	RECST	0.500	LOC STR	CITY OF MADISON, EAST JOHNSON ST	\$3,000,000 - \$3,999,999
								BALDWIN STREET TO FIRST STREET	
								CONST OPS/RECONSTRUCTION	
								STP URBAN OVER 200,000	STP-MAD/MIL/GB/MSP/A
2018	5992-09-36	01/09/18	206	LET	RECSTE	1.000	LOC STR	C OF MADISON, CTH PD	\$7,000,000 - \$7,999,999
								NINE MOUND ROAD TO CTH M	
								CONST OPS/RECONSTRUCTION	
								STP URBAN OVER 200,000	STP-MAD/MIL/GB/MSP/A
	1009-15-03		303	I/E	MISC	0.000	NON HWY	WORLD DAIRY WETLAND MIT BANK SITE	\$0 - \$99,999
								CITY OF MADISON OUTLOT 9 & 10	
								MONITOR WETLAND SITE	
								WETLAND BANKING	NON-FEDERAL
2015	5992-08-20	03/25/15	206	MIS	MISC	0.000	NON HWY	RIDESHARE COORDINATOR - 2015	\$0 - \$99,999
								MADISON AREA MPO	
								FUNDING FOR CALENDAR YEAR 2015	
								STP URBAN OVER 200,000	STP-MAD/MIL/GB/MSP/A
2015	5992-08-85	05/12/15	290	LET	MISC	0.000	NON HWY	LOWER YAHARA RIVER TRAIL PHASE ONE	\$6,000,000 - \$6,999,999
								CAPITAL CITY TR TO MCDANIEL PARK	

**2015-2018 FINAL STIP Project Listing  
SW Region  
DANE County**

Year	Project	Schd Dt	Pgm	Contract Type	Concept	Net Miles	HWY	Project Description WISDOT Program	Estimate Anticipated Funding
								CONST OPS - BIKE/PED TRAIL	
								BICYCLE AND PEDESTRIAN FACILITIES	STP-ENHANCEMENT S-LU
2015	5992-09-77	02/25/15	290	C/E	MISC	0.000	NON HWY	C MADISON,CAPITAL CITY PATH SG 4-6	\$0 - \$99,999
								VONDRON ROAD TO EAST OF IH 39	
								PE/PLAN CHECKING BIKE/PED PATH	
								TAP > 200,000	NON-FEDERAL
2016	5992-08-30	03/25/16	206	MIS	MISC	0.000	NON HWY	RIDESHARE COORDINATOR - 2016	\$100,000 - \$249,999
								MADISON AREA MPO	
								FUNDING FOR CALENDAR YEAR 2016	
								STP URBAN OVER 200,000	STP-MAD/MIL/GB/MSP/A
2016	5992-08-33	03/25/16	206	MIS	MISC	0.000	NON HWY	PEDESTRIAN BIKE SAFETY EDUCATION	\$0 - \$99,999
								CITY OF MADISON	
								FUNDING FOR CALENDAR YEAR 2015	
								STP URBAN OVER 200,000	STP-MAD/MIL/GB/MSP/A
2016	5992-08-34	03/25/16	206	MIS	MISC	0.000	NON HWY	PEDESTRIAN BIKE SAFETY EDUCATION	\$0 - \$99,999
								CITY OF MADISON	
								FUNDING FOR CALENDAR YEAR 2017	
								STP URBAN OVER 200,000	STP-MAD/MIL/GB/MSP/A
2017	5992-08-31	03/25/17	206	MIS	MISC	0.000	NON HWY	RIDESHARE COORDINATOR - 2017	\$100,000 - \$249,999
								MADISON AREA MPO	
								FUNDING FOR CALENDAR YEAR 2017	
								STP URBAN OVER 200,000	STP-MAD/MIL/GB/MSP/A
2017	5992-09-78	03/25/17	290	LLC	MISC	0.000	NON HWY	C MADISON,CAPITAL CITY PATH SG 4-6	\$750,000 - \$999,999
								VONDRON ROAD TO EAST OF IH 39	
								CONST OPS - BIKE/PED PATH	
								TAP > 200,000	TAP-URBANIZED>200K
2018	5992-08-32	03/25/18	206	MIS	MISC	0.000	NON HWY	RIDESHARE COORDINATOR - 2018	\$100,000 - \$249,999

**2015-2018 FINAL STIP Project Listing  
SW Region  
DANE County**

Year	Project	Schd Dt	Pgm	Contract Type	Concept	Net Miles	HWY	Project Description WISDOT Program	Estimate Anticipated Funding
								MADISON AREA MPO	
								FUNDING FOR CALENDAR YEAR 2018	
								STP URBAN OVER 200,000	STP-MAD/MIL/GB/MSP/A
2018	5992-08-35	03/25/18	206	MIS	MISC	0.000	NON HWY	PEDESTRIAN BIKE SAFETY EDUCATION	\$0 - \$99,999
								CITY OF MADISON	
								FUNDING FOR CALENDAR YEAR 2018	
								STP URBAN OVER 200,000	STP-MAD/MIL/GB/MSP/A
	6085-02-02		303	I/E	RECST	0.430	STH 019	WAUNAKEE - SUN PRAIRIE	\$100,000 - \$249,999
								WESTMOUNT DRIVE INTERSECTION	
								PE/RECST INTERSECTION & SIGNALS	
								STATE 3R	NON-FEDERAL
2015	5290-02-20	08/25/15	303	R/E	RECST	0.980	STH 019	MAZOMANIE - SUN PRAIRIE	\$0 - \$99,999
								STH 113 (S) INTERSECTION	
								RE OPS	
								STATE 3R	NON-FEDERAL
2016	5145-00-22	02/25/16	303	R/E	RECOND	9.560	STH 019	MAZOMANIE - USH 12	\$100,000 - \$249,999
								STH 78 TO USH 12	
								R/E OPERATIONS	
								STATE 3R	NON-FEDERAL
2016	5290-00-22	10/25/16	303	R/E	RECSTE	0.820	STH 019	USH 12 - IH 39	\$100,000 - \$249,999
								RIVER ROAD TO IH39	
								R/E OPERATIONS/5290-00-72	
								STATE 3R	NON-FEDERAL
2016	6085-02-23	02/25/16	303	R/E	RECST	0.420	STH 019	WAUNAKEE - SUN PRAIRIE	\$0 - \$99,999
								BROADWAY DRIVE INTERSECTION	
								R/E OPS FOR 6085-02-74	
								STATE 3R	NON-FEDERAL

**2015-2018 FINAL STIP Project Listing  
SW Region  
DANE County**

Year	Project	Schd Dt	Pgm	Contract Type	Concept	Net Miles	HWY	Project Description WISDOT Program	Estimate Anticipated Funding
2017	5145-00-41	03/25/17	303	UTL	RECOND	9.560	STH 019	MAZOMANIE - USH 12	\$0 - \$99,999
								STH 78 TO USH 12	
								UTL OPS	
								STATE 3R	NON-FEDERAL
2017	5290-02-40	05/25/17	303	UTL	RECST	0.980	STH 019	MAZOMANIE - SUN PRAIRIE	\$0 - \$99,999
								STH 113 (S) INTERSECTION	
								UTL OPS	
								STATE 3R	NON-FEDERAL
2017	6085-02-49	09/25/17	303	UTL	RECST	0.430	STH 019	WAUNAKEE - SUN PRAIRIE	\$0 - \$99,999
								WESTMOUNT DRIVE INTERSECTION	
								UTL OPS	
								STATE 3R	NON-FEDERAL
2018	5145-00-71	09/11/18	303	LET	RECOND	9.560	STH 019	MAZOMANIE - USH 12	\$9,000,000 - \$9,999,999
								STH 78 TO USH 12	
								CONST OPS/PULVERIZE AND OVERLAY	
								STATE 3R	STP <200,000 POPULAT
2018	5290-00-43	03/25/18	303	UTL	RECSTE	0.820	STH 019	USH 12 - IH 39	\$0 - \$99,999
								RIVER ROAD TO IH39	
								UTILITY OPS/5290-00-72	
								STATE 3R	NON-FEDERAL
2018	5290-00-72	11/13/18	303	LET	RECSTE	0.820	STH 019	USH 12 - IH 39	\$6,000,000 - \$6,999,999
								RIVER ROAD TO IH39	
								CONST/STRUC B-13-794/795 & RDWY	
								STATE 3R	STP <200,000 POPULAT
2018	5290-02-70	02/13/18	303	LET	RECST	0.980	STH 019	MAZOMANIE - SUN PRAIRIE	\$2,000,000 - \$2,999,999
								STH 113(S) INTERSECTION	
								CONST/RECONFIGURE INTERSECTION	

**2015-2018 FINAL STIP Project Listing  
SW Region  
DANE County**

Year	Project	Schd Dt	Pgm	Contract Type	Concept	Net Miles	HWY	Project Description WISDOT Program	Estimate Anticipated Funding
								SAFETY (REGULAR HSIP)	HIGHWAY SAFETY IMP P
2018	6085-02-24	09/25/18	303	R/E	RECST	0.430	STH 019	WAUNAKEE - SUN PRAIRIE	\$0 - \$99,999
								WESTMOUNT DRIVE INTERSECTION	
								RE OPS	
								STATE 3R	NON-FEDERAL
2018	6085-02-74	02/13/18	303	LET	RECST	0.420	STH 019	WAUNAKEE - SUN PRAIRIE	\$1,000,000 - \$1,999,999
								BROADWAY DRIVE INTERSECTION	
								CONST/RECST INTERSECTION & SIGNALS	
								SAFETY (REGULAR HSIP)	HIGHWAY SAFETY IMP P
2015	1690-05-21	07/25/15	303	R/E	RECST	0.310	STH 069	NEW GLARUS - VERONA	\$100,000 - \$249,999
								STH 92 TO CTH D	
								R/E ACQUISITION	
								STATE 3R	NON-FEDERAL
2015	1693-05-22	10/25/15	303	R/E	RECST	8.660	STH 069	NEW GLARUS - VERONA	\$750,000 - \$999,999
								CTH D TO VALLEY ROAD	
								RE OPS	
								STATE 3R	NON-FEDERAL
2017	1690-03-09	05/25/17	303	C/E	MISC	9.170	STH 069	NEW GLARUS - VERONA	\$100,000 - \$249,999
								STH 92 TO CTH M	
								CORRIDOR PRESERVATION STUDY	
								STATE 3R	STP ANY AREAS
2017	1690-05-40	06/25/17	303	UTL	RECST	0.310	STH 069	NEW GLARUS - VERONA	\$0 - \$99,999
								STH 92 TO CTH D	
								UTILITY LOE	
								STATE 3R	NON-FEDERAL
2017	1693-05-42	08/25/17	303	UTL	RECST	8.660	STH 069	NEW GLARUS - VERONA	\$100,000 - \$249,999
								CTH D TO VALLEY ROAD	



**2015-2018 FINAL STIP Project Listing  
SW Region  
DANE County**

Year	Project	Schd Dt	Pgm	Contract Type	Concept	Net Miles	HWY	Project Description WISDOT Program	Estimate Anticipated Funding
								UTL OPS	
								STATE 3R	NON-FEDERAL
2018	1690-05-71	01/09/18	303	LET	RECST	0.310	STH 069	NEW GLARUS - VERONA	\$750,000 - \$999,999
								STH 92 TO CTH D	
								CONST//GRADE, BASE, AND SURFACE	
								STATE 3R	STP <200,000 POPULAT
2018	1693-05-72	11/13/18	303	LET	RECST	8.660	STH 069	NEW GLARUS - VERONA	\$9,000,000 - \$9,999,999
								CTH D TO VALLEY ROAD	
								CONST/RECONSTRUCT ROADWAY	
								STATE 3R	STP ANY AREAS
	3070-00-07		303	I/E	MISC	0.000	STH 073	IH 39 - COLUMBUS	\$100,000 - \$249,999
								FADNESS ROAD TO LONDON ROAD	
								WETLAND MONITORING/3070-00-74	
								STATE 3R	NON-FEDERAL
2015	3070-00-73	04/14/15	303	LET	RECST	1.342	STH 073	IH 39 - COLUMBUS	\$17,000,000 - \$19,999,999
								FADNESS ROAD TO LONDON ROAD	
								CONST OPS/RECST/TEMPORARY ROUTE	
								STATE 3R	STP <5K POP MAP-21 E
2015	3070-01-09	12/25/15	303	C/E	MISC	10.040	STH 073	IH 39 - MARSHALL	\$250,000 - \$499,999
								USH 12 TO STH 19	
								CORRIDOR PRESERVATION STUDY	
								STATE 3R	STP ANY AREAS
2017	5600-00-60	01/10/17	303	LET	RDMTN	9.490	STH 078	MOUNT HOREB - BLACK EARTH	\$3,000,000 - \$3,999,999
								0.2MI S SUNSET ST TO CTH KP	
								CONST OPS/PM MILL & OVERLAY	
								STATE 3R	STP <200,000 POPULAT
2015	3671-00-21	01/25/15	303	R/E	RECOND	2.850	STH 134	CAMBRIDGE - LONDON	\$0 - \$99,999

**2015-2018 FINAL STIP Project Listing  
SW Region  
DANE County**

Year	Project	Schd Dt	Pgm	Contract Type	Concept	Net Miles	HWY	Project Description WISDOT Program	Estimate Anticipated Funding
								USH 12 TO CTH O	
								R/E OPS/MILL & OVERLAY PAVEMENT	
								STATE 3R	NON-FEDERAL
2015	3671-00-41	12/25/15	303	UTL	RECOND	2.850	STH 134	CAMBRIDGE - LONDON	\$0 - \$99,999
								USH 12 TO CTH O	
								UTL OPS	
								STATE 3R	NON-FEDERAL
2016	3671-00-71	07/12/16	303	LET	RECOND	2.850	STH 134	CAMBRIDGE - LONDON	\$1,000,000 - \$1,999,999
								USH 12 TO CTH O	
								CONST/MILL OVRLY PVMNT/FLATTEN CURV	
								STATE 3R	STP ANY AREAS
	1206-04-06		303	I/E	PVRPLA	2.000	USH 012	C MADISON, MADISON BELTLINE	\$1,000,000 - \$1,999,999
								USH 18 TO CTH D	
								DESIGN/PAVEMENT REPLACEMENT	
								BACKBONE	NAT'L HWY SYSTEM
	1206-04-07		303	I/E	PVRPLA	6.210	USH 012	C MADISON, MADISON BELTLINE	\$2,000,000 - \$2,999,999
								CTH D TO IH 39	
								DESIGN/EB PAVEMENT REPLACEMENT	
								BACKBONE	NAT'L HWY SYSTEM
	1206-04-08		303	I/E	PVRPLA	6.210	USH 012	C MADISON, MADISON BELTLINE	\$2,000,000 - \$2,999,999
								CTH D TO IH 39	
								DESIGN/WB PAVEMENT REPLACEMENT	
								BACKBONE	NAT'L HWY SYSTEM
	1206-04-37		303	I/E	BRSHRM	0.010	USH 012	C MADISON, SOUTH MADISON BELTLINE	\$0 - \$99,999
								SOUTH TOWNE DRIVE BRIDGE B-13-0311	
								DESIGN/DECK OVERLAY	
								BACKBONE	NON-FEDERAL

**2015-2018 FINAL STIP Project Listing  
SW Region  
DANE County**

Year	Project	Schd Dt	Pgm	Contract Type	Concept	Net Miles	HWY	Project Description WISDOT Program	Estimate Anticipated Funding
2015	1206-04-68	11/10/15	303	LET	BRSHRM	0.040	USH 012	C MADISON, SOUTH MADISON BELTLINE	\$500,000 - \$749,999
								WSOR BRIDGE B-13-0192	
								CONST/ABUTMENT REPAIR	
								BACKBONE	NON-FEDERAL
2015	3080-10-02	01/25/15	302	C/E	RECSTE	3.670	USH 012	MADISON - CAMBRIDGE	\$1,000,000 - \$1,999,999
								IH 39 TO CTH N	
								FINAL DESIGN/RECST	
								MAJORS	NON-FEDERAL
2015	5300-02-40	03/25/15	303	UTL	BRRPLE	0.010	USH 012	WEST MADISON BELTLINE	\$0 - \$99,999
								HIGH POINT STRUCTURE	
								UTL OPS/LEVEL OF EFFORT	
								SHR BRIDGES	NON-FEDERAL
2015	5301-04-41	01/25/15	303	UTL	RECOND	0.200	USH 012	SAUK CITY - MADISON	\$0 - \$99,999
								CTH K INTERSECTION	
								UTL OPS/MGE ELECTRIC P41	
								STATE 3R	NON-FEDERAL
2015	5301-04-44	01/25/15	303	UTL	RECOND	0.200	USH 012	SAUK CITY - MADISON	\$0 - \$99,999
								CTH K INTERSECTION	
								UTL OPS/LOE	
								STATE 3R	NON-FEDERAL
2015	5301-04-74	04/14/15	303	LET	RECOND	0.000	USH 012	SAUK CITY - MADISON	\$250,000 - \$499,999
								CTH K INTERSECTION	
								CONST OPS/ADD'L TURN LN/SIGNAL IMP	
								SAFETY (REGULAR HSIP)	HWY SFE S-LU EXT
2016	1206-04-65	03/08/16	303	LET	BRSHRM	0.500	USH 012	SAUK CITY - CAMBRIDGE	\$2,000,000 - \$2,999,999
								YAHARA RIVER B-13-0315 & B-13-3016	
								CONST//POLYMER DECK OVERLAY	

**2015-2018 FINAL STIP Project Listing  
SW Region  
DANE County**

Year	Project	Schd Dt	Pgm	Contract Type	Concept	Net Miles	HWY	Project Description WISDOT Program	Estimate Anticipated Funding
								BACKBONE	NATIONAL HIGHWAY PER
2016	5300-02-73	01/12/16	303	LET	BRRPLE	0.010	USH 012	WEST MADISON BELTLINE	\$5,000,000 - \$5,999,999
								HIGH POINT STRUCTURE & APPRS	
								CONST OPS/REPLACE STRUCTURE	
								SHR BRIDGES	NATIONAL HIGHWAY PER
2016	5300-02-90	03/25/16	303	SFA	MISC	0.010	USH 012	WEST MADISON BELTLINE	\$0 - \$99,999
								HIGH POINT STRUCTURE & APPRS	
								TRF MIT 5300-02-73	
								SHR BRIDGES	NON-FEDERAL
2016	5300-05-72	07/12/16	303	LET	MISC	0.010	USH 012	SAUK CITY - MADISON	\$100,000 - \$249,999
								USH 12 & STH 188 INTERSECTION	
								CONST/EXPAND PARK & RIDE	
								STATE 3R	NON-FEDERAL
2016	5304-02-02	01/25/16	302	C/E	RECSTE	19.920	USH 012	MADISON - CAMBRIDGE	\$14,000,000 - \$14,999,999
								USH 14 TO CTH N	
								STUDY THRU FEIS	
								MAJORS	SURFACE TRANS FLEX -
2018	1206-04-66	02/13/18	303	LET	BRSHRM	0.090	USH 012	C MADISON, SOUTH MADISON BELTLINE	\$2,000,000 - \$2,999,999
								PARK ST, CMSTPP RR, RIMROCK RD BRGS	
								CONST/PAINT B-13-16, 191, 280, 310	
								BACKBONE	NATIONAL HIGHWAY PER
2018	1206-04-79	07/10/18	303	LET	RESURF	2.000	USH 012	C MADISON, MADISON BELTLINE	\$6,000,000 - \$6,999,999
								USH 18 TO CTH D	
								CONST OPS/MILL & OVERLAY	
								BACKBONE	NATIONAL HIGHWAY PER
2015	5155-04-04	06/25/15	303	C/E	RESURF	4.000	USH 014	OREGON -EVANSVILLE	\$500,000 - \$749,999
								STH 138 TO STH 92	

**2015-2018 FINAL STIP Project Listing  
SW Region  
DANE County**

Year	Project	Schd Dt	Pgm	Contract Type	Concept	Net Miles	HWY	Project Description WISDOT Program	Estimate Anticipated Funding
								PE/PARK&RIDE,JT RESURF&CONNECTIONS	
								STATE 3R	NON-FEDERAL
2015	5155-04-24	09/25/15	303	R/E	RECST	4.990	USH 014	OREGON - EVANSVILLE ROAD	\$2,000,000 - \$2,999,999
								(STH 138 - STH 92)	
								R/E ACQUISITION	
								STATE 3R	NON-FEDERAL
2015	5310-00-78	04/14/15	303	LET	RECOND	2.519	USH 014	SPRING GREEN - MADISON	\$1,000,000 - \$1,999,999
								STAGECOACH ROAD TO TWIN VALLEY ROAD	
								CONST OPS/PAVED SHLDRS/LT TURN LANE	
								SAFETY (REGULAR HSIP)	HWY SFE S-LU EXT
2015	5310-02-21	01/25/15	303	R/E	RECOND	0.750	USH 014	SPRING GREEN - MADISON	\$100,000 - \$249,999
								WALTER ROAD TO CTH KP	
								R/E ACQUISITION	
								STATE 3R	NON-FEDERAL
2015	5310-02-41	01/25/15	303	UTL	RECST	0.460	USH 014	SPRING GREEN - MADISON	\$0 - \$99,999
								JOVINA ST TO WESTVIEW CT/CROSS PLNS	
								UTL/TDS TELECOM, PARCEL 85 & 89	
								STATE 3R	NON-FEDERAL
2015	5310-02-43	01/25/15	303	UTL	RECST	0.460	USH 014	SPRING GREEN - MADISON	\$0 - \$99,999
								JOVINA ST TO WESTVIEW CT/CROSS PLNS	
								UTL/MG&E GAS, PARCEL 86	
								STATE 3R	NON-FEDERAL
2016	5310-01-54	03/25/16	303	R/R	RESURF	0.810	USH 014	SPRING GREEN - MADISON	\$0 - \$99,999
								PINEHURST DRIVE TO DEMING WAY	
								RR/CROSSING SURFACE REBUILD	
								STATE 3R	NATIONAL HIGHWAY PER
2016	5310-01-74	04/12/16	303	LET	RESURF	0.810	USH 014	SPRING GREEN - MADISON	\$1,000,000 - \$1,999,999

**2015-2018 FINAL STIP Project Listing  
SW Region  
DANE County**

Year	Project	Schd Dt	Pgm	Contract Type	Concept	Net Miles	HWY	Project Description WISDOT Program	Estimate Anticipated Funding
								PINEHURST DRIVE TO DEMING WAY	
								PE/PATCH & OVERLAY CONCRETE	
								STATE 3R	NON-FEDERAL
2016	5310-02-42	01/25/16	303	UTL	RECST	0.720	USH 014	SPRING GREEN - MADISON	\$0 - \$99,999
								WALTER ROAD TO CTH KP	
								UTL OPS	
								STATE 3R	NON-FEDERAL
2017	5155-04-74	11/14/17	303	LET	RECSTE	4.990	USH 014	OREGON - EVANSVILLE	\$5,000,000 - \$5,999,999
								STH 138 TO W RUTLAND ROAD	
								CONST/GRADE & BASE COURSE	
								STATE 3R	STP ANY AREAS
2017	5310-02-76	01/10/17	303	LET	RECST	0.720	USH 014	SPRING GREEN - MADISON	\$2,000,000 - \$2,999,999
								WALTER ROAD TO CTH KP	
								CONT OPS/GRADE, BASE, AND SURFACE	
								STATE 3R	NATIONAL HIGHWAY PER
2017	5310-02-77	01/10/17	303	LET	RECOND	0.720	USH 014	SPRING GREEN - MADISON	\$100,000 - \$249,999
								WALTER ROAD TO CTH KP	
								CONT OPS/SANITARY SEWER	
								STATE 3R	NON-FEDERAL
2018	5155-04-76	11/13/18	303	LET	RESURF	0.000	USH 014	OREGON - EVANSVILLE	\$4,000,000 - \$4,999,999
								CTH A INTERCHANGE	
								CONST/NEW INTERCHANGE	
								STATE 3R	NATIONAL HIGHWAY PER
	1204-05-04		303	I/E	RESURF	6.740	USH 018	MOUNT HOREB - MADISON	\$250,000 - \$499,999
								TOWN HALL ROAD TO W JUNCTION CTH MV	
								DESIGN/RESURFACE EB & WB	
								BACKBONE	NON-FEDERAL

**2015-2018 FINAL STIP Project Listing  
SW Region  
DANE County**

Year	Project	Schd Dt	Pgm	Contract Type	Concept	Net Miles	HWY	Project Description WISDOT Program	Estimate Anticipated Funding
	1204-05-05		303	I/E	RESURF	6.990	USH 018	MOUNT HOREB - MADISON	\$250,000 - \$499,999
								W JUNCTION CTH MV TO CTH PD	
								DESIGN/RESURFACE EB & WB	
								BACKBONE	NON-FEDERAL
2015	1204-08-61	07/14/15	303	LET	RDMTN	6.740	USH 018	MOUNT HOREB - MADISON	\$2,000,000 - \$2,999,999
								TOWN HALL ROAD TO W JUNCTION CTH MV	
								CONST/CONCRETE PAVEMENT REPAIR E/WB	
								BACKBONE	NON-FEDERAL
2015	1206-07-25	02/25/15	302	R/E	RECSTE	1.770	USH 018	MOUNT HOREB - MADISON	\$1,000,000 - \$1,999,999
								CTH PD TO RAYMOND ROAD	
								R/E OPERATIONS/1206-07-75	
								MAJORS	NON-FEDERAL
2015	1206-07-45	09/25/15	302	UTL	RECSTE	1.770	USH 018	MOUNT HOREB - MADISON	\$1,000,000 - \$1,999,999
								CTH PD TO RAYMOND ROAD	
								UTL OPS - LEVEL OF EFFORT	
								MAJORS	NON-FEDERAL
2015	1206-07-93	02/25/15	302	SFA	MISC	1.100	USH 018	MOUNT HOREB - MADISON	\$100,000 - \$249,999
								RAYMOND ROAD TO SEMINOLE HIGHWAY	
								TRF MIT 1206-07-78/FY 2015	
								MAJORS	NON-FEDERAL
2016	1206-07-74	12/13/16	302	LET	RECSTE	0.010	USH 018	MOUNT HOREB - MADISON	\$17,000,000 - \$19,999,999
								CTH PD TO RAYMOND ROAD/PHASE 1	
								CONST OPS/RECSTE	
								MAJORS	NATIONAL HIGHWAY PER
2016	1206-07-94	03/25/16	302	SFA	MISC	1.100	USH 018	MOUNT HOREB - MADISON	\$100,000 - \$249,999
								RAYMOND ROAD TO SEMINOLE HIGHWAY	
								TRF MIT 1206-07-78/FY 2016	

**2015-2018 FINAL STIP Project Listing  
SW Region  
DANE County**

Year	Project	Schd Dt	Pgm	Contract Type	Concept	Net Miles	HWY	Project Description WISDOT Program	Estimate Anticipated Funding
								MAJORS	NON-FEDERAL
2017	1206-07-75	11/14/17	302	LET	RECSTE	1.770	USH 018	MOUNT HOREB - MADISON	\$45,000,000 - \$49,999,999
								CTH PD TO RAYMOND ROAD/PHASE 2	
								CONST OPS/RECSTE	
								MAJORS	NATIONAL HIGHWAY PER
2017	1206-07-99	02/25/17	302	SFA	MISC	0.010	USH 018	MOUNT HOREB - MADISON	\$0 - \$99,999
								CTH PD INTERSECTION	
								TRF MITIGATION/1206-07-74 CONST	
								MAJORS	NON-FEDERAL
2018	1200-02-22	05/25/18	303	R/E	RECSTE	0.010	USH 018	DODGEVILLE - MADISON	\$500,000 - \$749,999
								CTH F INTERCHANGE	
								R/E OPERATIONS	
								BACKBONE	NON-FEDERAL
2018	1204-05-73	12/11/18	303	LET	RESURF	7.960	USH 018	DODGEVILLE - MOUNT HOREB	\$17,000,000 - \$19,999,999
								W COUNTY LINE TO TOWN HALL ROAD	
								CONST/RESURFACE EB & WB	
								BACKBONE	NATIONAL HIGHWAY PER
2018	1206-07-95	03/25/18	302	SFA	MISC	1.770	USH 018	MOUNT HOREB - MADISON	\$100,000 - \$249,999
								CTH PD TO RAYMOND ROAD	
								TRF MIT 1206-07-75	
								MAJORS	NON-FEDERAL
2015	5410-01-72	05/12/15	303	LET	RESURF	3.810	USH 051	MADISON - DEFOREST	\$1,000,000 - \$1,999,999
								BROADWAY ST TO MILWAUKEE STREET NB	
								CONST/MILL & OVERLAY	
								STATE 3R	NATIONAL HIGHWAY PER
2015	5845-01-61	05/12/15	303	LET	RESURF	0.730	USH 051	STOUGHTON - MADISON	\$500,000 - \$749,999
								SILVERADO DRIVE TO ROBY ROAD	



**2015-2018 FINAL STIP Project Listing  
SW Region  
DANE County**

Year	Project	Schd Dt	Pgm	Contract Type	Concept	Net Miles	HWY	Project Description WISDOT Program	Estimate Anticipated Funding
								CONST/PATCH & OVLY	
								STATE 3R	NON-FEDERAL
2016	5410-01-73	12/13/16	303	LET	RESURF	4.020	USH 051	MADISON - DEFOREST	\$1,000,000 - \$1,999,999
								BROADWAY ST TO MILWAUKEE STREET SB	
								CONST/MILL & OVERLAY	
								STATE 3R	NATIONAL HIGHWAY PER
2016	5410-01-75	05/10/16	303	LET	RESURF	0.810	USH 051	MADISON - DEFOREST	\$3,000,000 - \$3,999,999
								VOGES ROAD TO BROADWAY STREET	
								CONST/JOINT REPAIR AND OVERLAY	
								STATE 3R	NATIONAL HIGHWAY PER
	1111-02-09		303	I/E	PVRPLA	3.860	USH 151	C SUN PRAIRIE	\$2,000,000 - \$2,999,999
								MAIN STREET TO CTH VV	
								DESIGN/PAVEMENT REPLACEMENT	
								BACKBONE	NAT'L HWY SYSTEM
2016	1111-02-88	06/25/16	303	MIS	MISC	3.860	USH 151	C SUN PRAIRIE	\$0 - \$99,999
								MAIN STREET TO CTH VV	
								ITS INCIDENTAL ITEMS FOR 1111-02-78	
								BACKBONE	NATIONAL HIGHWAY PER
2017	1111-02-63	03/14/17	303	LET	BRSHRM	0.010	USH 151	MADISON - SUN PRAIRIE	\$500,000 - \$749,999
								DUAL RAMP BRIDGES B-13-0395 & -0396	
								CONST OPS/BRSHRM BPC/PM ELIGIBLE	
								BACKBONE	NATIONAL HIGHWAY PER
2017	1111-02-78	01/10/17	303	LET	RESURF	3.860	USH 151	C SUN PRAIRIE	\$11,000,000 - \$11,999,999
								MAIN STREET TO CTH VV	
								CONST OPS/MILL & OVERLAY	
								BACKBONE	NATIONAL HIGHWAY PER
2017	1111-03-70	07/11/17	303	LET	RESURF	2.420	USH 151	SUN PRAIRIE - BEAVER DAM	\$5,000,000 - \$5,999,999

**2015-2018 FINAL STIP Project Listing  
SW Region  
DANE County**

Year	Project	Schd Dt	Pgm	Contract Type	Concept	Net Miles	HWY	Project Description WISDOT Program	Estimate Anticipated Funding
								CTH VV TO STH 73	
								CONST/RESURF BOTH RDWYS/O'LAY BRDGS	
								BACKBONE	NATIONAL HIGHWAY PER
2018	1111-03-72	07/10/18	303	LET	RESURF	13.590	USH 151	SUN PRAIRIE - BEAVER DAM	\$25,000,000 - \$29,999,999
								CTH VV TO STH 73	
								CONST/RESURFACE BOTH RDWYS	
								BACKBONE	NATIONAL HIGHWAY PER
2015	4713-58-10	03/25/15	305	MIS	TOPM	0.000	VAR HWY	DANE COUNTY PAVEMENT MARKING	\$100,000 - \$249,999
								LOCATIONS ON STH PER ANNUAL PLAN	
								TRF OPS/PAVEMENT MARKING TMAS CY15	
								STATE HIGHWAY OPERATIONS PROGRAM	SURFACE TRANS FLEX M

**2015-2018 FINAL STIP Project Listing  
SW Region  
DODGE County**

Year	Project	Schd Dt	Pgm	Contract Type	Concept	Net Miles	HWY	Project Description WISDOT Program	Estimate Anticipated Funding
2015	6995-00-73	04/14/15	206	LET	RECST	0.504	LOC STR	C BEAVER DAM, MCKINLEY STREET	\$1,000,000 - \$1,999,999
								PROSPECT AVENUE TO E BURNETT STREET	
								CONST OPS/RECONSTRUCTION	
								STP URBAN 5,000 - 20,000	STP 5-200K POP MAP-2
2016	3897-00-69	03/08/16	206	LET	RECST	1.600	LOC STR	IRON RIDGE - EAST COUNTY LINE	\$0 - \$99,999
								WSOR TO ALBERT STREET	
								CONST OPS/WATERMAIN	
								STP RURAL	NON-FEDERAL
2016	3897-00-70	03/08/16	206	LET	RECST	1.600	LOC STR	IRON RIDGE - EAST COUNTY LINE	\$1,000,000 - \$1,999,999
								STH 67 TO CTH WS	
								CONST OPS/RECONSTRUCTION	
								STP RURAL	STP <5K POPULATION S
2016	3997-00-70	11/08/16	205	LET	BRRPL	0.170	LOC STR	C WATERTOWN, NORTH SECOND STREET	\$3,000,000 - \$3,999,999
								ROCK RIVER BRIDGE B-14-0209	
								CONST OPS/BRIDGE REPLACEMENT	
								LOCAL BRIDGES	STP <5K POP - MAP 21
2017	3803-00-65	12/12/17	206	LET	RECST	0.250	LOC STR	C BEAVER DAM, NORTH SPRING STREET	\$750,000 - \$999,999
								W MAPLE AVENUE TO MACKIE STREET	
								CONST OPS/RECONSTRUCTION	
								STP URBAN 5,000 - 20,000	STP 5-200K POP - MAP
2017	3909-00-70	01/10/17	205	LET	BRRPL	0.043	LOC STR	WATERLOO - ELBA	\$250,000 - \$499,999
								MUD CREEK BRIDGE B-14-XXXX	
								CONST OPS/BRIDGE REPLACEMENT	
								LOCAL BRIDGES	STP <5K POP - MAP 21
2017	3934-00-74	08/08/17	205	LET	BRRPL	0.044	LOC STR	STH 67 - STH 83	\$250,000 - \$499,999
								ASHIPPUN RIVER BRIDGE B-14-XXXX	
								CONST OPS/BRIDGE REPLACEMENT	

**2015-2018 FINAL STIP Project Listing  
SW Region  
DODGE County**

Year	Project	Schd Dt	Pgm	Contract Type	Concept	Net Miles	HWY	Project Description WISDOT Program	Estimate Anticipated Funding
								LOCAL BRIDGES	STP <5K POP - MAP 21
2018	3819-00-72	02/13/18	205	LET	BRRPL	0.052	LOC STR	T RUBICON, SAYESVILLE ROAD	\$250,000 - \$499,999
								RUBICON RIVER BRIDGE B-14-XXXX	
								CONST OPS/BRIDGE REPLACEMENT	
								LOCAL BRIDGES	STP OFF-SYSTEM BRIDG
2018	3943-00-70	12/11/18	205	LET	BRRPL	0.057	LOC STR	RUBICON - HUSTISFORD	\$500,000 - \$749,999
								RUBICON RIVER BRIDGE B-14-XXXX	
								CONST OPS/BRIDGE REPLACEMENT	
								LOCAL BRIDGES	STP OFF-SYSTEM BRIDG
2015	3270-02-21	07/25/15	303	R/E	RECST	0.570	STH 028	C MAYVILLE, HORICON STREET	\$0 - \$99,999
								CLARK STREET TO MAIN STREET	
								R/E OPERATIONS	
								STATE 3R	NON-FEDERAL
2018	3270-02-71	03/13/18	303	LET	RECST	0.570	STH 028	C MAYVILLE, HORICON STREET	\$3,000,000 - \$3,999,999
								CLARK STREET TO MAIN STREET	
								CONST OPS//GRADE, BASE, AND SURFACE	
								STATE 3R	NATIONAL HIGHWAY PER
2018	3270-02-72	03/13/18	303	LET	RECST	0.570	STH 028	C MAYVILLE, HORICON STREET	\$100,000 - \$249,999
								CLARK STREET TO MAIN STREET	
								CONST/WATER MAIN & SANITARY SEWER	
								STATE 3R	NON-FEDERAL
2016	1411-04-09	05/25/16	303	C/E	MISC	21.810	STH 033	BEAVER DAM - WEST BEND	\$500,000 - \$749,999
								USH 151 TO E COUNTY LINE	
								CORRIDOR PRESERVATION STUDY	
								STATE 3R	NATIONAL HIGHWAY PER
2015	6090-06-43	04/25/15	303	UTL	RECST	1.160	STH 049	MAIN STREET, C OF WAUPUN	\$0 - \$99,999
								STATE STREET TO COUNTY PARK ROAD	

**2015-2018 FINAL STIP Project Listing  
SW Region  
DODGE County**

Year	Project	Schd Dt	Pgm	Contract Type	Concept	Net Miles	HWY	Project Description WISDOT Program	Estimate Anticipated Funding
								UTL OPS/WAUPUN UTL/PAR 201	
								STATE 3R	NON-FEDERAL
2015	6090-06-44	04/25/15	303	UTL	RECST	1.160	STH 049	MAIN STREET, C OF WAUPUN	\$0 - \$99,999
								STATE STREET TO COUNTY PARK ROAD	
								UTL OPS/ATT WISCONSIN/PAR 200	
								STATE 3R	NON-FEDERAL
2015	6090-06-75	11/10/15	303	LET	RECST	1.160	STH 049	MAIN STREET, C OF WAUPUN	\$5,000,000 - \$5,999,999
								STATE STREET TO COUNTY PARK ROAD	
								CONST OPS/RECONSTRUCTION	
								STATE 3R	NATIONAL HIGHWAY PER
2015	6090-06-76	11/10/15	303	LET	RECST	1.160	STH 049	MAIN STREET, C OF WAUPUN	\$2,000,000 - \$2,999,999
								STATE STREET TO COUNTY PARK ROAD	
								CONST OPS/SANITARY & WATER	
								STATE 3R	NON-FEDERAL
2016	3042-00-09	05/25/16	303	C/E	MISC	15.860	STH 060	LOWELL - HARTFORD	\$250,000 - \$499,999
								STH 26 TO S GOODLAND ROAD	
								CORRIDOR PRESERVATION STUDY	
								STATE 3R	STP ANY AREAS
2017	3021-02-43	03/25/17	303	UTL	RECST	0.260	STH 067	C MAYVILLE, MAIN STREET	\$0 - \$99,999
								RUEDEBUSCH AVE TO HORICON ST	
								UTL OPS	
								STATE 3R	NON-FEDERAL
2018	3021-02-73	03/13/18	303	LET	RECST	0.260	STH 067	C MAYVILLE, MAIN STREET	\$750,000 - \$999,999
								RUEDEBUSCH AVE TO HORICON ST	
								CONST OP/REPLACE PAVMNT,CURB&GUTTER	
								STATE 3R	STP ANY AREAS
2018	3021-02-74	03/13/18	303	LET	RECST	0.260	STH 067	C MAYVILLE, MAIN STREET	\$100,000 - \$249,999

**2015-2018 FINAL STIP Project Listing  
SW Region  
DODGE County**

Year	Project	Schd Dt	Pgm	Contract Type	Concept	Net Miles	HWY	Project Description WISDOT Program	Estimate Anticipated Funding
								RUEDEBUSCH AVE TO HORICON ST	
								CONST/WATER MAIN & SANITARY SEWER	
								STATE 3R	NON-FEDERAL
2015	3364-03-41	07/25/15	303	UTL	RECST	0.710	STH 175	MILWAUKEE STREET, VILLAGE OF LOMIRA	\$0 - \$99,999
								CHURCH STREET TO MAPLE STREET	
								UTL/WE ENERGIES ELECTRIC PARCEL 80	
								STATE 3R	NON-FEDERAL
2015	3364-03-42	07/25/15	303	UTL	RECST	0.710	STH 175	MILWAUKEE STREET, VILLAGE OF LOMIRA	\$0 - \$99,999
								CHURCH STREET TO MAPLE STREET	
								UTL/ALLIANT ENERGY GAS PARCEL 83	
								STATE 3R	NON-FEDERAL
2015	3364-03-72	11/10/15	303	LET	RECST	0.710	STH 175	MILWAUKEE STREET, VILLAGE OF LOMIRA	\$1,000,000 - \$1,999,999
								CHURCH STREET TO MAPLE STREET	
								CONST OPS - GRADE, BASE & SURFACE	
								STATE 3R	SURFACE TRANS FLEX -
2015	3364-03-73	11/10/15	303	LET	RECST	0.710	STH 175	MILWAUKEE STREET, VILLAGE OF LOMIRA	\$500,000 - \$749,999
								CHURCH STREET TO MAPLE STREET	
								CONST OPS-SANITARY SEWER AND WATER	
								STATE 3R	NON-FEDERAL
	1107-00-02		303	I/E	PVRPLA	7.360	USH 041	MILWAUKEE - FOND DU LAC ROAD	\$2,000,000 - \$2,999,999
								(STH 28 - NORTH COUNTY LINE)	
								PRE-CONSTRUCTION ENG/PAV'T REPLACEM	
								BACKBONE	NAT'L HWY SYSTEM
2015	1107-00-74	04/14/15	303	LET	RESURF	7.338	USH 041	ALLENTON - FOND DU LAC	\$10,000,000 - \$10,999,999
								SOUTH CNTY LINE TO NORTH CNTY LINE	
								CONST OPS/MILL & OVERLAY	
								BACKBONE	A/C NATIONAL HIGHWAY

**2015-2018 FINAL STIP Project Listing  
SW Region  
DODGE County**

<b>Year</b>	<b>Project</b>	<b>Schd Dt</b>	<b>Pgm</b>	<b>Contract Type</b>	<b>Concept</b>	<b>Net Miles</b>	<b>HWY</b>	<b>Project Description WISDOT Program</b>	<b>Estimate Anticipated Funding</b>
2015	4714-58-10	03/25/15	305	MIS	TOPM	0.000	VAR HWY	DODGE COUNTY PAVEMENT MARKING	\$250,000 - \$499,999
								LOCATIONS ON STH PER ANNUAL PLAN	
								TRF OPS/PAVEMENT MARKING TMAS CY15	
								STATE HIGHWAY OPERATIONS PROGRAM	SURFACE TRANS FLEX M
2015	5105-00-61	05/12/15	303	LET	RDMTN	117.720	VAR HWY	SOUTHWEST REGION	\$1,000,000 - \$1,999,999
								VARIOUS STATE HIGHWAYS	
								CONST/CRACK SEALING	
								STATE 3R	NON-FEDERAL
2015	6207-03-73	05/12/15	206	LET	MISC	0.000	VAR HWY	DODGE COUNTY, SAFETY IMPROVEMENTS 3	\$250,000 - \$499,999
								COUNTY COLLECTOR ROUTES	
								CONST OPS/SAFETY IMPROVEMENTS 3	
								SAFETY - HIGH RISK RURAL ROADS	HSIP-HIGH RISK RU RD

**2015-2018 FINAL STIP Project Listing  
SW Region  
GRANT County**

Year	Project	Schd Dt	Pgm	Contract Type	Concept	Net Miles	HWY	Project Description WISDOT Program	Estimate Anticipated Funding
2015	5721-00-74	05/12/15	205	LET	BRRPL	0.200	LOC STR	TOWN OF JAMESTOWN, EAGLE POINT ROAD	\$1,000,000 - \$1,999,999
								(BNSF RAILWAY CO BRIDGE B-22-0272)	
								CONST OPS/BRIDGE REPLACEMENT	
								LOCAL BRIDGES	NON-FEDERAL
2017	5587-00-72	11/12/17	205	LET	BRRPL	0.085	LOC STR	USH 61 - LIVINGSTON	\$750,000 - \$999,999
								LEGGATT CREEK BRIDGE B-22-XXXX	
								CONST OPS/BRIDGE REPLACEMENT	
								LOCAL BRIDGES	STP <5K POP - MAP 21
2017	5693-00-72	11/12/17	205	LET	BRRPL	0.152	LOC STR	USH 61 - CTH K	\$750,000 - \$999,999
								BIG GREEN RIVER BRIDGE B-22-XXXX	
								CONST OPS/BRIDGE REPLACEMENT	
								LOCAL BRIDGES	STP <5K POP - MAP 21
2015	5589-01-24	03/25/15	303	R/E	RECOND	0.980	STH 133	MAIN STREET, V OF WOODMAN	\$0 - \$99,999
								S VILLAGE LIMIT TO N VILLAGE LIMIT	
								RE OPS	
								STATE 3R	NON-FEDERAL
2016	5589-01-74	09/13/16	303	LET	RECOND	0.980	STH 133	MAIN STREET, V OF WOODMAN	\$1,000,000 - \$1,999,999
								S VILLAGE LIMIT TO N VILLAGE LIMIT	
								CONST OP//GRADE BASE AND SURFACE	
								STATE 3R	STP NON-URBAN
2015	1662-00-26	07/25/15	303	R/E	RECOND	0.240	USH 018	FENNIMORE - DODGEVILLE	\$0 - \$99,999
								BRONSON BLVD INTERSECTION	
								RE OPS FOR 1662-00-76	
								STATE 3R	NON-FEDERAL
2017	1662-00-76	02/14/17	303	LET	RECOND	0.240	USH 018	FENNIMORE - DODGEVILLE	\$100,000 - \$249,999
								BRONSON BLVD INTERSECTION	
								CONST/INTERSECTION IMPROVEMENTS	



**2015-2018 FINAL STIP Project Listing  
SW Region  
GRANT County**

Year	Project	Schd Dt	Pgm	Contract Type	Concept	Net Miles	HWY	Project Description WISDOT Program	Estimate Anticipated Funding
								SAFETY (REGULAR HSIP)	HIGHWAY SAFETY IMP P
2015	1208-00-69	01/25/15	303	OST	BRSHRM	0.010	USH 061	DUBUQUE - DICKEYVILLE	\$100,000 - \$249,999
								DUBUQUE BRIDGE B-22-0060	
								CONST OPS/REIMB IA PLATFORM/CATWALK	
								BACKBONE	NON-FEDERAL
2015	1650-06-20	01/25/15	303	R/E	RECOND	17.700	USH 061	DICKEYVILLE - LANCASTER	\$100,000 - \$249,999
								HICKORY LANE TO ALONA LANE	
								R/E ACQUISITION	
								STATE 3R	NON-FEDERAL
2015	1650-06-23	01/25/15	303	R/E	RECOND	9.800	USH 061	LANCASTER - BOSCOBEL	\$100,000 - \$249,999
								CITY LIMITS ST TO FENNIMORE CL	
								RE OPS	
								STATE 3R	NON-FEDERAL
2015	1650-06-40	03/25/15	303	UTL	RECOND	17.700	USH 061	DICKEYVILLE - LANCASTER	\$100,000 - \$249,999
								HICKORY LANE TO ALONA LANE	
								UTL OPS/ LOE	
								STATE 3R	NON-FEDERAL
2015	1650-07-21	02/25/15	303	R/E	RECOND	0.710	USH 061	MADISON STREET, C LANCASTER	\$100,000 - \$249,999
								CHERRY STREET TO CITY LIMITS STREET	
								R/E AQUISITION	
								STATE 3R	NON-FEDERAL
2016	1650-06-73	11/08/16	303	LET	RECOND	9.800	USH 061	LANCASTER - BOSCOBEL	\$9,000,000 - \$9,999,999
								CITY LIMITS ST TO FENNIMORE CL	
								CONST OPS/PULVERIZE & OVERLAY	
								STATE 3R	NATIONAL HIGHWAY PER
2018	1650-07-71	11/13/18	303	LET	RECOND	0.710	USH 061	MADISON STREET, C LANCASTER	\$4,000,000 - \$4,999,999
								CHERRY STREET TO CITY LIMITS STREET	

**2015-2018 FINAL STIP Project Listing**  
**SW Region**  
**GRANT County**

Year	Project	Schd Dt	Pgm	Contract Type	Concept	Net Miles	HWY	Project Description WISDOT Program	Estimate Anticipated Funding
								CONST OPS//REPLACE PAVEMENT	
								STATE 3R	STP <200,000 POPULAT
2018	1650-07-72	08/14/18	303	LET	RECOND	0.960	USH 061	DICKEYVILLE - LANCASTER	\$750,000 - \$999,999
								PITZEN LANE TO HICKORY LANE	
								CONST OPS//REPLACE PAVEMENT	
								STATE 3R	NATIONAL HIGHWAY PER
2018	1650-07-81	11/13/18	303	LET	RECOND	0.710	USH 061	MADISON STREET, C LANCASTER	\$750,000 - \$999,999
								CHERRY STREET TO CITY LIMITS STREET	
								CONST OPS/SEWER & WATER	
								STATE 3R	NON-FEDERAL
2018	1650-07-83	08/14/18	303	LET	BRRPL	0.040	USH 061	DICKEYVILLE - LANCASTER	\$1,000,000 - \$1,999,999
								PLATTE RIVER BRIDGE B-22-XXX	
								CONST/REPLACE STRUCTURE	
								SHR BRIDGES	NATIONAL HIGHWAY PER

**2015-2018 FINAL STIP Project Listing  
SW Region  
GREEN County**

Year	Project	Schd Dt	Pgm	Contract Type	Concept	Net Miles	HWY	Project Description WISDOT Program	Estimate Anticipated Funding
2015	5605-00-73	06/25/15	206	LFA	RECOND	0.643	CTH E	BRODHEAD - ALBANY	\$100,000 - \$249,999
								MCEWEN STREET TO ST JOHN ROAD	
								CONST OPS/RECONDITION	
								STP RURAL	STP <5K POP MAP-21 E
2015	5318-00-72	07/14/15	205	LET	BRELIM	0.204	LOC STR	PATTERSON ROAD BRIDGE & APPROACHES	\$500,000 - \$749,999
								TOWN OF CLARNO	
								CONST OPS/BRIDGE ELIMINATION	
								LOCAL BRIDGES	STP OFF-SYSTEM BRIDG
2015	5605-00-70	05/12/15	206	LET	RECOND	0.643	LOC STR	BRODHEAD - ALBANY	\$1,000,000 - \$1,999,999
								MCEWEN STREET TO ST JOHN ROAD	
								CONST OPS/RECONDITION	
								STP RURAL	STP <5K POPULATION S
2017	5115-00-76	01/10/17	205	LET	BRRPL	0.050	LOC STR	ULLOM ROAD, T OF CADIZ	\$100,000 - \$249,999
								WHITEHEAD CREEK BRIDGE & APPROACHES	
								CONST OPS - STRUCTURE & APPROACHES	
								LOCAL BRIDGES	(117) BRIDGE 15% OFF
	5558-03-01		303	I/E	MISC	0.000	STH 011	SALT STORAGE, GREEN COUNTY	\$0 - \$99,999
								CTH GG INTERSECTION, T SPRING GROVE	
								PE/CONSTRUCT NEW SALT SHED	
								STATE 3R	NON-FEDERAL
2015	1706-00-71	06/09/15	303	LET	RECOND	0.170	STH 011	DUBUQUE - JANESVILLE	\$500,000 - \$749,999
								VARIOUS LOCATIONS	
								FREIGHT/CONST/SPOT IMPROVEMENTS	
								STATE 3R	NON-FEDERAL
2018	1706-02-72	07/10/18	303	LET	RECOND	5.500	STH 011	MONROE - BRODHEAD	\$17,000,000 - \$19,999,999
								STH 81 TO HILTBRAND ROAD EB & WB	
								CONST/REPLACE PVMNT & NEW CULVERT	

**2015-2018 FINAL STIP Project Listing  
SW Region  
GREEN County**

Year	Project	Schd Dt	Pgm	Contract Type	Concept	Net Miles	HWY	Project Description WISDOT Program	Estimate Anticipated Funding
								STATE 3R	NATIONAL HIGHWAY PER
2015	5660-00-23	01/25/15	303	R/E	RDMTN	17.830	STH 059	MONROE - EVANSVILLE	\$0 - \$99,999
								WEISS LANE TO S JUNCTION STH 104	
								RE OPS	
								STATE 3R	NON-FEDERAL
2015	5660-00-43	05/25/15	303	UTL	RDMTN	17.830	STH 059	MONROE - EVANSVILLE	\$0 - \$99,999
								WEISS LANE TO S JUNCTION STH 104	
								UTL OPS	
								STATE 3R	NON-FEDERAL
2016	5660-00-63	02/09/16	303	LET	RDMTN	17.830	STH 059	MONROE - EVANSVILLE	\$5,000,000 - \$5,999,999
								WEISS LANE TO S JUNCTION STH 104	
								CONST OPS//MILL & OVERLAY	
								STATE 3R	STP <200,000 POPULAT
2017	1690-00-82	09/12/17	303	LET	BRRPL	0.020	STH 069	MONROE - NEW GLARUS	\$500,000 - \$749,999
								WITTENWYLER CREEK BRIDGE B-23-175	
								CONST/REPLACE STRUCTURE	
								SHR BRIDGES	BRIDGE PROG 85% ON/O

**2015-2018 FINAL STIP Project Listing  
SW Region  
IOWA County**

Year	Project	Schd Dt	Pgm	Contract Type	Concept	Net Miles	HWY	Project Description WISDOT Program	Estimate Anticipated Funding
2015	5921-00-04	07/25/15	205	C/E	BRRPL	0.076	LOC STR	USH 151 - STH 191	\$0 - \$99,999
								DODGE BRANCH BRIDGE P-25-0121	
								DESIGN/BRIDGE REPLACEMENT	
								LOCAL BRIDGES	STP <5K POP - MAP 21
2015	5958-00-00	07/25/15	205	C/E	BRRPL	0.152	LOC STR	REWEY - COBB	\$0 - \$99,999
								PECATONICA RIVER BRIDGE P-25-0038	
								DESIGN/BRIDGE REPLACEMENT	
								LOCAL BRIDGES	STP <5K POP - MAP 21
2016	5698-00-74	01/12/16	205	LET	BRRPL	0.076	LOC STR	CTH G - MIFFLIN	\$750,000 - \$999,999
								PECATONICA RIVER BRIDGE B-25-0170	
								CONST OPS/BRIDGE REPLACEMENT	
								LOCAL BRIDGES	STP <5K POP - MAP 21
2016	5699-00-75	09/12/16	205	LET	BRRPL	0.150	LOC STR	T DODGEVILLE, BLOTZ ROAD	\$250,000 - \$499,999
								DODGE BRANCH BRIDGE B-25-0169	
								CONST OPS/BRIDGE REPLACEMENT	
								LOCAL BRIDGES	STP OFF-SYSTEM BRIDG
2016	5979-00-76	01/12/16	206	LET	RECST	0.510	LOC STR	CTH G - MIFFLIN	\$1,000,000 - \$1,999,999
								TOWN ROAD 46 TO LOG TOWN ROAD	
								CONST OPS/RECONSTRUCT	
								STP RURAL	STP <5K POPULATION S
2018	5682-00-74	09/11/18	205	LET	BRRPL	0.076	LOC STR	T HIGHLAND, BLUE RIVER ROAD	\$500,000 - \$749,999
								BLUE RIVER BRIDGE B-25-XXXX	
								CONST OPS/BRIDGE REPLACEMENT	
								LOCAL BRIDGES	STP OFF-SYSTEM BRIDG
2018	5688-00-75	07/10/18	205	LET	BRRPL	0.076	LOC STR	CTH K - CTH H	\$250,000 - \$499,999
								KNIGHT HOLLOW CR BRIDGE P-25-0902	
								CONST OPS/BRIDGE REPLACEMENT	

**2015-2018 FINAL STIP Project Listing  
SW Region  
IOWA County**

Year	Project	Schd Dt	Pgm	Contract Type	Concept	Net Miles	HWY	Project Description WISDOT Program	Estimate Anticipated Funding
								LOCAL BRIDGES	STP OFF-SYSTEM BRIDG
2018	5921-00-74	08/14/18	205	LET	BRRPL	0.076	LOC STR	USH 151 - STH 191	\$250,000 - \$499,999
								DODGE BRANCH BRIDGE B-25-XXXX	
								CONST OPS/BRIDGE REPLACEMENT	
								LOCAL BRIDGES	STP <5K POP - MAP 21
2018	5958-00-70	08/14/18	205	LET	BRRPL	0.152	LOC STR	REWEY - COBB	\$250,000 - \$499,999
								PECATONICA RIVER BRIDGE B-25-XXXX	
								CONST OPS/BRIDGE REPLACEMENT	
								LOCAL BRIDGES	STP <5K POP - MAP 21
2017	5970-02-83	01/10/17	303	LET	RDMTN	0.000	STH 039	HOLLANDALE - NEW GLARUS	\$100,000 - \$249,999
								CTH K TO STH 78	
								CONST/EXTEND CULVERTS	
								STATE 3R	NON-FEDERAL
2015	5953-04-20	12/25/15	303	R/E	RECST	0.670	STH 191	C DODGEVILLE, E DIVISION STREET	\$0 - \$99,999
								IOWA STREET TO DIAMOND OAKS DRIVE	
								LPA/REAL ESTATE	
								STATE 3R	NON-FEDERAL
2016	5953-04-40	06/25/16	303	UTL	RECST	0.670	STH 191	C DODGEVILLE, E DIVISION STREET	\$0 - \$99,999
								IOWA STREET TO DIAMOND OAKS DRIVE	
								UTL OPS/LEVEL OF EFFORT	
								STATE 3R	NON-FEDERAL
2017	5953-02-82	01/10/17	303	LET	RDMTN	0.000	STH 191	DODGEVILLE - HOLLANDALE	\$500,000 - \$749,999
								DIAMOND OAKS DRIVE TO STH 39	
								CONST/EXTEND OR REPLACE BOX CULVRTS	
								STATE 3R	NON-FEDERAL
2017	5953-04-71	12/12/17	303	LET	RECST	0.670	STH 191	C DODGEVILLE, E DIVISION STREET	\$1,000,000 - \$1,999,999
								IOWA STREET TO DIAMOND OAKS DRIVE	

**2015-2018 FINAL STIP Project Listing  
SW Region  
IOWA County**

Year	Project	Schd Dt	Pgm	Contract Type	Concept	Net Miles	HWY	Project Description WISDOT Program	Estimate Anticipated Funding
								CONST OPS/GRADE, BASE, AND SURFACE	
								STATE 3R	STP <200,000 POPULAT
2015	1204-02-27	01/25/15	303	R/E	RECSTE	1.480	USH 018	DODGEVILLE - MT HOREB	\$500,000 - \$749,999
								CTH BB INTERCHANGE	
								R/E OPS	
								BACKBONE	NON-FEDERAL
2016	1204-02-46	06/25/16	303	UTL	RECSTE	1.480	USH 018	DODGEVILLE - MT HOREB	\$0 - \$99,999
								CTH BB INTERCHANGE	
								UTL OPS	
								BACKBONE	NON-FEDERAL
2016	1204-02-76	12/13/16	303	LET	RECSTE	1.480	USH 018	DODGEVILLE - MT HOREB	\$15,000,000 - \$16,999,999
								CTH BB INTERCHANGE	
								CONST OPS/RECONSTRUCTION EXPANSION	
								SAFETY (REGULAR HSIP)	HIGHWAY SAFETY IMP P
2018	1204-05-72	01/09/18	303	LET	RESURF	13.870	USH 018	DODGEVILLE - MT HOREB	\$30,000,000 - \$34,999,999
								USH 151 TO E COUNTY LINE	
								CONST/RESURFACE EB & WB	
								BACKBONE	NATIONAL HIGHWAY PER
	1202-00-04		303	I/E	MISC	0.010	USH 151	DUBUQUE - PLATTEVILLE	\$100,000 - \$249,999
								IOWA COUNTY SALT STORAGE FACILITY	
								DESIGN/SALT SHED	
								BACKBONE	NON-FEDERAL
2016	1204-04-77	08/09/16	303	LET	PVRPLA	3.340	USH 151	PLATTEVILLE - MADISON	\$7,000,000 - \$7,999,999
								STH 23 TO USH 18/B-25-16,21,22	
								CONST OPS/PAVRPL/BRI DECK O'LAY	
								BACKBONE	NATIONAL HIGHWAY PER
2017	1204-04-78	08/08/17	303	LET	PVRPLA	3.340	USH 151	PLATTEVILLE - MADISON	\$7,000,000 - \$7,999,999

**2015-2018 FINAL STIP Project Listing  
SW Region  
IOWA County**

Year	Project	Schd Dt	Pgm	Contract Type	Concept	Net Miles	HWY	Project Description WISDOT Program	Estimate Anticipated Funding
								STH 23 TO USH 18	
								CONST OPS/PVRPLA & DK RPLA/OVERLAY	
								BACKBONE	NATIONAL HIGHWAY PER
2017	1204-04-97	03/25/17	303	SFA	MISC	3.340	USH 151	PLATTEVILLE - MADISON	\$0 - \$99,999
								STH 23 TO USH 18/B-25-16,21,22	
								TRF MIT 1204-04-77	
								BACKBONE	NON-FEDERAL
2015	4725-58-10	03/25/15	305	MIS	TOPM	0.000	VAR HWY	IOWA COUNTY PAVEMENT MARKING	\$250,000 - \$499,999
								LOCATIONS ON STH PER ANNUAL PLAN	
								TRF OPS/PAVEMENT MARKING TMAS CY15	
								STATE HIGHWAY OPERATIONS PROGRAM	SURFACE TRANS FLEX M



**2015-2018 FINAL STIP Project Listing  
SW Region  
JEFFERSON County**

Year	Project	Schd Dt	Pgm	Contract Type	Concept	Net Miles	HWY	Project Description WISDOT Program	Estimate Anticipated Funding
	1067-02-07		303	I/E	BRRPL	4.100	IH 094	LAKE MILLS - OCONOMOWOC	\$2,000,000 - \$2,999,999
								ROCK/CRAWFISH RV B-28-44,47,584,585	
								DESIGN/REPLACE B-28-44,47,584,585	
								BACKBONE	NATIONAL HIGHWAY PER
	1067-02-08		303	I/E	MISC	0.010	IH 094	LAKE MILLS - OCONOMOWOC	\$0 - \$99,999
								JEFFERSON COUNTY SALT STORAGE FAC	
								DESIGN/SALT SHED	
								BACKBONE	NON-FEDERAL
2015	1066-02-61	11/10/15	303	LET	RDMTN	34.030	IH 094	MADISON - OCONOMOWOC	\$1,000,000 - \$1,999,999
								CTH N TO E JEFFERSON COUNTY LINE	
								CONST OPS/RDMTN/PM ELIGIBLE	
								BACKBONE	NATIONAL HIGHWAY PER
2017	1066-06-70	01/10/17	303	LET	BRRHB	0.010	IH 094	AZTALAN - JOHNSON CREEK	\$1,000,000 - \$1,999,999
								CTH N B-28-0046	
								CONST/BRIDGE DECK REPLACEMENT	
								BACKBONE	NATIONAL HIGHWAY PER
2015	3632-00-71	05/12/15	205	LET	BRRPL	0.038	LOC STR	WEST RIVER ROAD BRIDGE & APPROACHES	\$250,000 - \$499,999
								TOWN OF CONCORD B-28-0123	
								CONST OPS - STRUCTURE & APPROACHES	
								LOCAL BRIDGES	NON-FEDERAL
2017	3638-00-73	11/14/17	206	LET	RECST	0.246	LOC STR	C LAKE MILLS, MULBERRY STREET	\$1,000,000 - \$1,999,999
								E OAK STREET TO FARGO STREET	
								CONST OPS/RECONSTRUCTION	
								STP URBAN 5,000 - 20,000	STP 5-200K POP - MAP
2015	3050-02-20	08/25/15	303	R/E	RECOND	0.710	STH 019	SUN PRAIRIE - WATERTOWN	\$100,000 - \$249,999
								MCKAY WAY TO STRUC B-28-104	
								R/E ACQUISITION	

**2015-2018 FINAL STIP Project Listing  
SW Region  
JEFFERSON County**

Year	Project	Schd Dt	Pgm	Contract Type	Concept	Net Miles	HWY	Project Description WISDOT Program	Estimate Anticipated Funding
								STATE 3R	NON-FEDERAL
2016	3050-02-40	05/25/16	303	UTL	RECOND	0.710	STH 019	SUN PRAIRIE - WATERTOWN	\$0 - \$99,999
								MCKAY WAY TO STRUCTURE B-28-104	
								UTL OPS LOE	
								STATE 3R	NON-FEDERAL
2017	3050-02-72	12/12/17	303	LET	RECOND	0.790	STH 019	SUN PRAIRIE - WATERTOWN	\$2,000,000 - \$2,999,999
								MCKAY WAY TO B-28-104/STH 89 INT	
								CONST/MILL &OVLY,RECOND,REPL STRUC	
								STATE 3R	STP <200,000 POPULAT
2017	3050-02-73	12/12/17	303	LET	RECOND	0.710	STH 019	SUN PRAIRIE - WATERTOWN	\$250,000 - \$499,999
								MCKAY WAY TO B-28-104/STH 89 INT	
								CONST/REPLACE SANITARY & WATER MAIN	
								STATE 3R	NON-FEDERAL
2016	3300-01-20	02/25/16	303	R/E	RECST	1.260	STH 089	C LAKE MILLS, MAIN STREET	\$100,000 - \$249,999
								TOPEL STREET TO MADISON STREET	
								LPA/REAL ESTATE ACQUISTION	
								STATE 3R	NON-FEDERAL
2017	3300-01-40	03/25/17	303	UTL	RECST	1.260	STH 089	C LAKE MILLS, MAIN STREET	\$0 - \$99,999
								TOPEL STREET TO MADISON STREET	
								UTL/LEVEL OF EFFORT	
								STATE 3R	NON-FEDERAL
2017	3576-02-81	07/11/17	303	LET	BRRHB	0.010	STH 106	FORT ATKINSON - PALMYRA	\$500,000 - \$749,999
								BARK RIVER BRIDGE B-28-8	
								CONST/REPLACE & WIDEN DECK	
								SHR BRIDGES	STP <200,000 POPULAT
	3575-02-03		303	I/E	RECST	0.920	USH 012	C FORT ATKINSON, WHITEWATER AVENUE	\$250,000 - \$499,999
								SOUTH 3RD STREET TO FOX HILL ROAD	

**2015-2018 FINAL STIP Project Listing  
SW Region  
JEFFERSON County**

<b>Year</b>	<b>Project</b>	<b>Schd Dt</b>	<b>Pgm</b>	<b>Contract Type</b>	<b>Concept</b>	<b>Net Miles</b>	<b>HWY</b>	<b>Project Description WISDOT Program</b>	<b>Estimate Anticipated Funding</b>
								PE/GRADE, BASE, AND SURFACE	
								STATE 3R	NAT'L HWY SYSTEM
2018	3575-02-73	11/13/18	303	LET	RECST	0.920	USH 012	C FORT ATKINSON, WHITEWATER AVENUE	\$2,000,000 - \$2,999,999
								SOUTH 3RD STREET TO FOX HILL ROAD	
								CONST OPS/GRADE, BASE, AND SURFACE	
								STATE 3R	NATIONAL HIGHWAY PER
2018	3575-03-71	11/13/18	303	LET	RECST	5.460	USH 012	FORT ATKINSON - WHITEWATER	\$6,000,000 - \$6,999,999
								FOX HILL ROAD TO WHITEWATER BYPASS	
								CONST OPS/PULVERIZE AND OVERLAY	
								STATE 3R	NATIONAL HIGHWAY PER

**2015-2018 FINAL STIP Project Listing  
SW Region  
JUNEAU County**

Year	Project	Schd Dt	Pgm	Contract Type	Concept	Net Miles	HWY	Project Description WISDOT Program	Estimate Anticipated Funding
	1016-00-39		303	I/E	RDMTN	49.700	IH 090	TOMAH - PORTAGE	\$250,000 - \$499,999
								CAMP DOUGLAS TO STH 33	
								DESIGN// CONCRETE PAVEMENT REPAIR	
								BACKBONE	NON-FEDERAL
	1016-05-03		303	I/E	PVRPLA	4.910	IH 090	MAUSTON - WISCONSIN DELLS	\$1,000,000 - \$1,999,999
								STH 58 TO SEVEN MILE CREEK	
								DESIGN/PRE-CON ENG/PAV'T REPLACEM	
								BACKBONE	NATIONAL HIGHWAY PER
	1016-05-06		303	I/E	BRRPL	0.020	IH 090	MAUSTON - WISCONSIN DELLS	\$500,000 - \$749,999
								19TH AVE & 24TH AVE BRIDGES	
								DESIGN/REPLACE BRI B-29-24,27,28	
								BACKBONE	NATIONAL HIGHWAY PER
	1016-08-08		303	I/E	PVRPLA	9.090	IH 090	MAUSTON - WISCONSIN DELLS	\$1,000,000 - \$1,999,999
								24TH AVENUE TO USH 12	
								DESIGN/PRE-CON ENG/PAV'T REPLACEM	
								BACKBONE	NATIONAL HIGHWAY PER
2015	1016-00-92	02/25/15	303	SFA	MISC	49.700	IH 090	TOMAH - PORTAGE	\$100,000 - \$249,999
								CAMP DOUGLAS TO STH 33	
								TRF MIT 1016-00-62	
								BACKBONE	NON-FEDERAL
2015	1016-05-99	03/25/15	303	SFA	MISC	3.990	IH 090	MAUSTON - WISCONSIN DELLS	\$100,000 - \$249,999
								SEVEN MILE CREEK TO 24TH AVENUE	
								TRF MIT 1016-05-79	
								BACKBONE	NATIONAL HIGHWAY PER
2016	1016-00-62	01/12/16	303	LET	RDMTN	49.700	IH 090	TOMAH - PORTAGE	\$6,000,000 - \$6,999,999
								CAMP DOUGLAS TO STH 33	
								CONST OPS/RDMTN	

**2015-2018 FINAL STIP Project Listing  
SW Region  
JUNEAU County**

Year	Project	Schd Dt	Pgm	Contract Type	Concept	Net Miles	HWY	Project Description WISDOT Program	Estimate Anticipated Funding
								BACKBONE	NON-FEDERAL
2016	1016-04-61	01/12/16	303	LET	BRSHRM	0.019	IH 090	TOMAH - MAUSTON	\$250,000 - \$499,999
								6TH AVENUE BRIDGE B-29-0050	
								CONST OPS/BRSHRM	
								BACKBONE	NON-FEDERAL
2017	1016-02-60	03/14/17	303	LET	MISC	42.860	IH 090	CAMP DOUGLAS - PORTAGE	\$3,000,000 - \$3,999,999
								CTH H TO CTH T; MEDIAN CABLE GUARD	
								CONST/MEDIAN CABLE GUARD INSTALL	
								SAFETY (REGULAR HSIP)	HIGHWAY SAFETY IMP P
2017	1016-03-61	07/11/17	303	LET	BRSHRM	0.080	IH 090	TOMAH - MAUSTON	\$3,000,000 - \$3,999,999
								LEMONWEIR RVR BRGS B-29-32,33,46,47	
								CONST/BRSHRM/MISC STRUCTURE REPAIR	
								BACKBONE	NATIONAL HIGHWAY PER
2017	1018-00-71	08/08/17	303	LET	BRSHRM	0.040	IH 090	MAUSTON TO NEW LISBON	\$750,000 - \$999,999
								STH 80 OVERHEAD & APPROACHES	
								CONST/CONC DECK O'LAY B-29-0043	
								BACKBONE	NATIONAL HIGHWAY PER
2017	1018-00-91	06/25/17	303	SFA	MISC	0.240	IH 090	MAUSTON TO NEW LISBON	\$0 - \$99,999
								STH 80 OVERHEAD & APPROACHES	
								TRF MIT 1018-00-71	
								BACKBONE	NON-FEDERAL
2015	6648-00-73	03/10/15	206	LET	RECST	0.842	LOC STR	TOWN OF LEMONWEIR, 19TH AVENUE SOUTH	\$750,000 - \$999,999
								CTH N TO STH 82	
								CONST OPS/RECONSTRUCTION	
								STP RURAL	STP <5K POP MAP-21 E
2017	7010-01-61	01/10/17	303	LET	PVRPLA	11.810	STH 021	TOMAH - NECEDAH	\$6,000,000 - \$6,999,999
								W COUNTY LINE TO SHERIDAN AVENUE	

**2015-2018 FINAL STIP Project Listing  
SW Region  
JUNEAU County**

Year	Project	Schd Dt	Pgm	Contract Type	Concept	Net Miles	HWY	Project Description WISDOT Program	Estimate Anticipated Funding
								CONST OPS//PULVERIZE & OVERLAY	
								STATE 3R	NATIONAL HIGHWAY PER
2016	5530-02-21	05/25/16	303	R/E	RECOND	1.410	STH 080	HILLSBORO - NEW LISBON	\$0 - \$99,999
								LIBERTY STREET TO STH 82	
								RE OPS	
								STATE 3R	NON-FEDERAL
2018	5530-02-71	11/13/18	303	LET	RECOND	1.410	STH 080	HILLSBORO - NEW LISBON	\$3,000,000 - \$3,999,999
								LIBERTY STREET TO STH 82	
								CONST OPS/GRADE, BASE AND SURFACE	
								STATE 3R	STP <200,000 POPULAT
2018	5530-03-51	07/25/18	303	R/R	RECST	0.420	STH 080	HILLSBORO - NEW LISBON	\$0 - \$99,999
								SOUTH CITY LIMIT TO USH 12	
								R/R OPS//UPGRADE CROSSING	
								STATE 3R	NON-FEDERAL
2018	5530-03-71	11/13/18	303	LET	RECST	0.420	STH 080	HILLSBORO - NEW LISBON	\$750,000 - \$999,999
								SOUTH CITY LIMIT TO USH 12	
								CONST OPS/GRADE, BASE, AND SURFACE	
								STATE 3R	STP <200,000 POPULAT
2015	1430-01-21	04/25/15	303	R/E	BRRPL	0.290	STH 082	POINT BLUFF BRIDGE	\$500,000 - \$749,999
								WISCONSIN RIVER BRIDGE	
								RE	
								SHR LARGE BRIDGES	NON-FEDERAL
2015	1430-01-41	07/25/15	303	UTL	BRRPL	0.290	STH 082	POINT BLUFF BRIDGE	\$0 - \$99,999
								WISCONSIN RIVER BRIDGE	
								UTILITIES	
								SHR LARGE BRIDGES	NON-FEDERAL
2018	1430-01-73	08/14/18	303	LET	BRRPL	0.290	STH 082	POINT BLUFF BRIDGE	\$20,000,000 - \$24,999,999

**2015-2018 FINAL STIP Project Listing  
SW Region  
JUNEAU County**

<b>Year</b>	<b>Project</b>	<b>Schd Dt</b>	<b>Pgm</b>	<b>Contract Type</b>	<b>Concept</b>	<b>Net Miles</b>	<b>HWY</b>	<b>Project Description WISDOT Program</b>	<b>Estimate Anticipated Funding</b>
								WISCONSIN RIVER BRIDGE	
								HIGH COST BRIDGE, BRIDGE REPLACEMEN	
								SHR LARGE BRIDGES	STP 5-200K POP - MAP
2015	5880-02-72	03/10/15	303	LET	RECST	0.365	USH 012	C MAUSTON, E STATE STREET	\$2,000,000 - \$2,999,999
								HANOVER STREET TO PINE STREET	
								CONST OPS//GRADE, BASE, AND SURFACE	
								STATE 3R	STP 5-200K POP MAP-2

**2015-2018 FINAL STIP Project Listing  
SW Region  
LA CROSSE County**

Year	Project	Schd Dt	Pgm	Contract Type	Concept	Net Miles	HWY	Project Description WISDOT Program	Estimate Anticipated Funding
2015	5991-03-03	04/25/15	290	LLC	MISC	0.000	CTH B	LACROSSE CO HEALTH DEPT, CLINTON ST	\$0 - \$99,999
								BAINBRIDGE STREET TO AVON STREET	
								CONST/TRAVEL&BIKE LN MARKNG,SIGNAGE	
								SAFE ROUTES TO SCHOOL	SAFE ROUTES TO SCHOO
2015	5991-02-53	01/25/15	206	C/E	RECST	0.390	CTH PH	C ONALASKA,BRAUND ST&CTH PH	\$0 - \$99,999
								STH 16 TO THEATER ROAD	
								DESIGN/PLAN CHECK REVIEW/RECST	
								STP URBAN 50,000 - 200,000	NON-FEDERAL
	1071-07-06		303	I/E	PVRPLA	6.620	IH 090	LACROSSE-SPARTA	\$1,000,000 - \$1,999,999
								STH 16 TO CTH C/B-32-23 TO B-32-28	
								DESIGN/PAVEMENT & BRIDGE REPLACEM	
								BACKBONE	NATIONAL HIGHWAY PER
	1071-08-04		303	I/E	RECOND	1.860	IH 090	LA CROSSE - SPARTA	\$1,000,000 - \$1,999,999
								STH 16 INTERCHANGE AREA/B-32-53&-54	
								DESIGN/INTERCH AREA IMPROVE/RECOND	
								BACKBONE	NATIONAL HIGHWAY PER
	1071-08-31		303	I/E	BRRPL	0.040	IH 090	LA CROSSE - SPARTA	\$100,000 - \$249,999
								B-32-34,35,46,47,48,49,73,75	
								DESIGN/BR REPLAC/CONC O'LAY/PAINT	
								BACKBONE	NATIONAL HIGHWAY PER
2015	1071-06-42	03/25/15	303	UTL	RECST	2.660	IH 090	USH 53/STH 35-THEATER RD/PHASE 1	\$0 - \$99,999
								USH 53/STH 35 INTCHG TO THEATRE RD	
								UTL OPS/EXCEL ENERGY/ELECTRIC DISTR	
								BACKBONE	NON-FEDERAL
2015	1071-06-43	03/25/15	303	UTL	RECST	2.660	IH 090	USH 53/STH 35-THEATER RD/PHASE 1	\$100,000 - \$249,999
								USH 53/STH 35 INTCHG TO THEATRE RD	
								UTL OPS/EXCEL ENERGY/TRANSMISSION	



**2015-2018 FINAL STIP Project Listing  
SW Region  
LA CROSSE County**

Year	Project	Schd Dt	Pgm	Contract Type	Concept	Net Miles	HWY	Project Description WISDOT Program	Estimate Anticipated Funding
								BACKBONE	NON-FEDERAL
2015	1071-06-79	12/08/15	303	LET	RECST	2.660	IH 090	USH 53/35-THEATER RD	\$15,000,000 - \$16,999,999
								BLACK RIVER BR TO THEATER RD/EB RWY	
								CONST/RECST EB RDWY/B-32-218,107	
								BACKBONE	NATIONAL HIGHWAY PER
2015	1071-06-81	12/08/15	303	LET	PVRPLA	1.950	IH 090	MN STATE LN-USH 53/35	\$9,000,000 - \$9,999,999
								ROUND LAKE BR TO BLACK RIVER BR/EB	
								CONST//EB PVRPLA/B-32-48,52,75	
								BACKBONE	NATIONAL HIGHWAY PER
2015	1071-06-97	06/25/15	303	SFA	MISC	2.480	IH 090	STH 35-THEATER RD/B32-36,43,107	\$100,000 - \$249,999
								1.08&.8 M E OF STH 35 & ST 35/US 53	
								TRF MIT 1071-06-77	
								BACKBONE	NON-FEDERAL
2015	1071-06-98	01/25/15	303	SFA	MISC	2.660	IH 090	USH 53/STH 35-THEATER RD/PHASE 1	\$100,000 - \$249,999
								USH 53/STH 35 INTCHG TO THEATRE RD	
								TRF MIT 1071-06-78	
								BACKBONE	NON-FEDERAL
2016	1071-06-85	06/25/16	303	MIS	MISC	2.660	IH 090	USH 53/35-THEATER RD	\$0 - \$99,999
								BLACK RIVER BR TO THEATER RD/EB RDY	
								ITS INCIDENTAL ITEMS FOR 1071-06-79	
								BACKBONE	NATIONAL HIGHWAY PER
2016	1071-06-99	01/25/16	303	SFA	MISC	2.660	IH 090	STH 35-THEATER RD/B32-37,44,108	\$100,000 - \$249,999
								.52&.81 M W OF ST 157 & ST 35/US 53	
								TRF MIT 1071-06-79	
								BACKBONE	NON-FEDERAL
2017	1074-00-70	07/11/17	303	LET	BRRPL	0.010	IH 090	LA CROSSE - SPARTA	\$1,000,000 - \$1,999,999
								FISH CREEK B-32-64	

**2015-2018 FINAL STIP Project Listing  
SW Region  
LA CROSSE County**

Year	Project	Schd Dt	Pgm	Contract Type	Concept	Net Miles	HWY	Project Description WISDOT Program	Estimate Anticipated Funding
								CONST/BRIDGE REPLACEMENT	
								BACKBONE	NATIONAL HIGHWAY PER
2018	1071-07-78	01/09/18	303	LET	BRSHRM	0.040	IH 090	LA CROSSE - SPARTA	\$2,000,000 - \$2,999,999
								B-32-23, 24, 25, 26, 27, 28, 57	
								CONST/BRIDGE DECK OVERLAYS	
								BACKBONE	NATIONAL HIGHWAY PER
2015	5991-02-56	01/25/15	206	C/E	RECST	1.150	LOC STR	C ONALASKA, RIDERS CLUB ROAD	\$0 - \$99,999
								STH 35 TO SAND LAKE ROAD (CTH S)	
								DESIGN/PLAN CHECK REVIEW/RECST	
								STP URBAN 50,000 - 200,000	NON-FEDERAL
2015	5991-05-18	01/25/15	206	C/E	PVRPLA	0.400	LOC STR	C LA CROSSE, MARKET STREET	\$0 - \$99,999
								14TH STREET TO 19TH STREET	
								DESIGN/PLAN CHECK REVIEW	
								STP URBAN 50,000 - 200,000	NON-FEDERAL
2015	5991-05-27	07/25/15	206	C/E	PVRPLA	0.300	LOC STR	C LA CROSSE, 6TH STREET SOUTH	\$100,000 - \$249,999
								BADGER STREET TO STATE STREET	
								DESIGN/PAVEMENT REPLACEMENT	
								STP URBAN 50,000 - 200,000	STP 5-200K POP - MAP
2015	5991-07-32	06/25/15	290	LLC	MISC	0.000	LOC STR	C OF LACROSSE, PED IMPROVEMENTS	\$250,000 - \$499,999
								VARIOUS LOCATIONS	
								CONST OPS-PED SIGNAGE,SIDEWALK,RACK	
								SAFE ROUTES TO SCHOOL	SAFE ROUTES TO SCHOO
2015	5991-08-09	03/10/15	206	LET	RECOND	0.315	LOC STR	C LA CROSSE, GILLETTE STREET	\$750,000 - \$999,999
								RIVER VALLEY DRIVE TO STH 16	
								STP-FREIGHT PILOT/CONST OPS/RECOND	
								STP URBAN 50,000 - 200,000	STP 5-200K POP MAP-2
2016	5436-00-70	09/13/16	205	LET	BRRPL	0.039	LOC STR	USH 14 - CTH NN	\$250,000 - \$499,999

**2015-2018 FINAL STIP Project Listing  
SW Region  
LA CROSSE County**

Year	Project	Schd Dt	Pgm	Contract Type	Concept	Net Miles	HWY	Project Description WISDOT Program	Estimate Anticipated Funding
								BR MORMAN CREEK BRIDGE C-32-0099	
								CONST OPS/BRIDGE REPLACEMENT	
								LOCAL BRIDGES	STP <5K POP - MAP 21
2016	5991-03-05	09/25/16	290	LLC	MISC	0.000	LOC STR	TOWN OF CAMPBELL, PED IMPROVEMENTS	\$0 - \$99,999
								VARIOUS LOCATIONS	
								CONST/CROSSWALK IMPRVMENTS, SIGNAGE	
								SAFE ROUTES TO SCHOOL	SAFE ROUTES TO SCHOO
2016	7371-00-70	01/12/16	205	LET	BRRPL	0.063	LOC STR	CTH OT - CTH MH	\$750,000 - \$999,999
								HALFWAY CREEK BRIDGE B-32-0229	
								CONST OPS/BRIDGE REPLACEMENT	
								LOCAL BRIDGES	STP <5K POP - MAP 21
2017	5991-00-20	01/10/17	206	LET	RECST	0.230	LOC STR	V WEST SALEM, NORTH MARK STREET	\$250,000 - \$499,999
								EAST AVENUE TO HAMLIN STREET	
								CONST OPS/RECONSTRUCTION	
								STP URBAN 50,000 - 200,000	STP 5-200K POP - MAP
2017	5991-05-19	01/10/17	206	LET	PVRPLA	0.400	LOC STR	C LA CROSSE, MARKET STREET	\$250,000 - \$499,999
								14TH STREET TO 19TH STREET	
								CONST OPS/PAVEMENT REPLACEMENT	
								STP URBAN 50,000 - 200,000	STP 5-200K POP - MAP
2017	5991-05-28	12/17/17	206	LET	PVRPLA	0.300	LOC STR	C LA CROSSE, 6TH STREET SOUTH	\$1,000,000 - \$1,999,999
								BADGER STREET TO STATE STREET	
								CONST OPS/PAVEMENT REPLACEMENT	
								STP URBAN 50,000 - 200,000	STP 5-200K POP - MAP
2018	5991-02-54	03/13/18	206	LET	RECST	0.180	LOC STR	C ONALASKA, BRAUND STREET	\$250,000 - \$499,999
								STH 16 TO CTH PH	
								CONST OPS/RECONSTRUCTION	
								STP URBAN 50,000 - 200,000	STP 5-200K POP - MAP

**2015-2018 FINAL STIP Project Listing  
SW Region  
LA CROSSE County**

Year	Project	Schd Dt	Pgm	Contract Type	Concept	Net Miles	HWY	Project Description WISDOT Program	Estimate Anticipated Funding
2018	5991-02-55	03/13/18	206	LET	RECST	0.210	LOC STR	C ONALASKA, CTH PH	\$250,000 - \$499,999
								BRAUND STREET TO THEATER ROAD	
								CONST OPS/RECONSTRUCTION	
								STP URBAN 50,000 - 200,000	STP 5-200K POP - MAP
2018	5991-02-57	01/09/18	206	LET	RECST	1.150	LOC STR	C ONALASKA, RIDERS CLUB ROAD	\$1,000,000 - \$1,999,999
								STH 35 TO SAND LAKE ROAD (CTH S)	
								CONST OPS/RECONSTRUCTION	
								STP URBAN 50,000 - 200,000	STP 5-200K POP - MAP
2018	7272-00-01	02/13/18	206	LET	RECST	0.220	LOC STR	V HOLMEN, SUNSET DRIVE	\$100,000 - \$249,999
								CTH HD TO CTH DH	
								CONST OPS/RECONSTRUCTION	
								STP URBAN 50,000 - 200,000	STP 5-200K POP - MAP
	1070-00-01		303	I/E	MISC	0.000	NON HWY	AIRPORT POND WETLAND MIT SITE	\$0 - \$99,999
								FRENCH ISLAND DISTRICT	
								MONITOR WETLAND SITE	
								WETLAND BANKING	NON-FEDERAL
2015	5991-07-33	02/25/15	290	C/E	MISC	0.000	NON HWY	C OF LA CROSSE, VIP TRAIL EXPANSION	\$0 - \$99,999
								7TH STREET SOUTH TO MAPLE STREET	
								PE/PL CHECK/EXPAND BIKE/PED TRAIL	
								TAP 50,000 - 200,000	NON-FEDERAL
2017	5991-07-34	01/25/17	290	LLC	MISC	0.000	NON HWY	C OF LA CROSSE, VIP TRAIL EXPANSION	\$500,000 - \$749,999
								7TH STREET SOUTH TO MAPLE STREET	
								CONST OPS - EXPAND BIKE/PED TRAIL	
								TAP 50,000 - 200,000	TAP - AREAS POP 5K-2
	7575-01-02		303	I/E	RECSTE	5.040	STH 016	LACROSSE - SPARTA	\$1,000,000 - \$1,999,999
								LACROSSE STREET TO CTH OS	
								PE/PRELIM DESIGN TO ENV DOC	

**2015-2018 FINAL STIP Project Listing  
SW Region  
LA CROSSE County**

Year	Project	Schd Dt	Pgm	Contract Type	Concept	Net Miles	HWY	Project Description WISDOT Program	Estimate Anticipated Funding
								STATE 3R	NON-FEDERAL
	7575-01-03		303	I/E	RECSTE	1.250	STH 016	LACROSSE - SPARTA	\$750,000 - \$999,999
								GILLETTE STREET TO STH 157	
								PE//GRADE, BASE, AND SURFACE	
								STATE 3R	NATIONAL HIGHWAY PER
	7575-01-04		303	I/E	RECSTE	0.890	STH 016	LACROSSE - SPARTA	\$500,000 - \$749,999
								STH 157 TO SOUTH KINNEY COULEE ROAD	
								PE//GRADE, BASE, AND SURFACE	
								STATE 3R	NATIONAL HIGHWAY PER
2015	7570-02-77	12/08/15	303	LET	RECSTE	2.770	STH 016	I 90-WEST SALEM/LANDFILL RD-VETS PK	\$13,000,000 - \$13,999,999
								LANDFILL RD ELY TO STH 16 WB	
								RECONSTRUCTION, EXPANSION	
								STATE 3R	STP 5-200K POP - MAP
2016	7575-01-05	06/25/16	303	C/E	BRRPLE	1.410	STH 016	LACROSSE - SPARTA	\$2,000,000 - \$2,999,999
								CMSTPP RR STRUCTURE B-32-111	
								DESIGN/STRUCTURE RECONSTR	
								SHR LARGE BRIDGES	NON-FEDERAL
2017	7575-08-72	02/14/17	303	LET	RECST	0.220	STH 016	CASS STREET, C LACROSSE	\$2,000,000 - \$2,999,999
								4TH STREET TO 7TH STREET	
								CONST OPS//GRADE, BASE, SURFACE	
								STATE 3R	STP <200,000 POPULAT
2017	7575-08-73	02/14/17	303	LET	RECST	0.220	STH 016	CASS STREET, C LACROSSE	\$250,000 - \$499,999
								4TH STREET TO 7TH STREET	
								CONST OPS//SANITARY/WATER/HAZMAT	
								STATE 3R	NON-FEDERAL
2015	5121-09-45	01/25/15	303	UTL	RECST	6.730	STH 033	LAX-CASHTON/KIRSCHNER RD-E CO LINE	\$0 - \$99,999
								KIRSCHNER RD ELY TO MONROE CO LINE	

**2015-2018 FINAL STIP Project Listing  
SW Region  
LA CROSSE County**

Year	Project	Schd Dt	Pgm	Contract Type	Concept	Net Miles	HWY	Project Description WISDOT Program	Estimate Anticipated Funding
								UTL OPS/BANGOR MUNICIPAL	
								STATE 3R	NON-FEDERAL
2015	5121-09-46	01/25/15	303	UTL	RECST	6.730	STH 033	LAX-CASHTON/KIRSCHNER RD-E CO LINE	\$100,000 - \$249,999
								KIRSCHNER RD ELY TO MONROE CO LINE	
								UTL OPS/CENTURYTEL	
								STATE 3R	NON-FEDERAL
2015	5121-09-47	01/25/15	303	UTL	RECST	6.730	STH 033	LAX-CASHTON/KIRSCHNER RD-E CO LINE	\$0 - \$99,999
								KIRSCHNER RD ELY TO MONROE CO LINE	
								UTL OPS/COON VLY FARMERS TELE COOP	
								STATE 3R	NON-FEDERAL
2015	5121-09-48	01/25/15	303	UTL	RECST	6.730	STH 033	LAX-CASHTON/KIRSCHNER RD-E CO LINE	\$0 - \$99,999
								KIRSCHNER RD ELY TO MONROE CO LINE	
								UTL OPS/XCEL ENERGY	
								STATE 3R	NON-FEDERAL
2015	5121-09-63	12/08/15	303	LET	RDMTN	0.810	STH 033	LACROSSE - CASHTON	\$100,000 - \$249,999
								SHADY PINES ROAD TO CTH OA	
								CONST/PM MILL AND OVERLAY	
								STATE 3R	SURFACE TRANS FLEX -
2015	5121-09-73	12/08/15	303	LET	RECST	6.890	STH 033	LACROSSE - CASHTON	\$8,000,000 - \$8,999,999
								KIRSCHNER ROAD TO MONROE CO LINE	
								CONST/RECONSTRUCT ROADWAY	
								STATE 3R	STP <200,000 POPULAT
2015	5163-07-60	05/12/15	303	LET	RDMTN	2.550	STH 035	GENOA - LACROSSE	\$500,000 - \$749,999
								LAX COUNTY LINE TO GARNER PLACE	
								CONST/JT REPAIR & OVERLAY	
								STATE 3R	NON-FEDERAL
2015	7190-03-21	01/25/15	303	R/E	RECOND	0.490	STH 035	LACROSSE - TREMPEALEAU	\$250,000 - \$499,999

**2015-2018 FINAL STIP Project Listing  
SW Region  
LA CROSSE County**

Year	Project	Schd Dt	Pgm	Contract Type	Concept	Net Miles	HWY	Project Description WISDOT Program	Estimate Anticipated Funding
								BN RR BRIDGE TO 2ND AVE SW	
								R/E OPS	
								STATE 3R	NON-FEDERAL
2015	7190-03-71	12/08/15	303	LET	RECOND	0.420	STH 035	LACROSSE - TREMPEALEAU	\$6,000,000 - \$6,999,999
								BN RR BRIDGE TO 2ND AVE SW	
								CONST OPS/REPLACE PAVT-BRI/B320224	
								COMMUNITY SENSITIVE DESIGN	NATIONAL HIGHWAY PER
2015	7190-06-71	12/08/15	303	LET	RECST	3.470	STH 035	ONALASKA-USH 53	\$9,000,000 - \$9,999,999
								POPLAR ST TO USH 53	
								CONST OP//GRADE BASE & SURFACE	
								STATE 3R	NATIONAL HIGHWAY PER
2015	7190-06-80	12/08/15	303	LET	RECST	3.470	STH 035	ONALASKA-USH 53	\$1,000,000 - \$1,999,999
								POPLAR ST TO USH 53	
								CONST OPS/SANITARY SEWER & WATER	
								STATE 3R	NON-FEDERAL
2015	7190-06-81	12/08/15	303	LET	RECST	3.470	STH 035	ONALASKA-USH 53	\$2,000,000 - \$2,999,999
								POPLAR ST TO USH 53	
								CONST OPS/SANITARY SEWER	
								STATE 3R	NON-FEDERAL
2016	7190-03-72	12/13/16	303	LET	RECOND	0.500	STH 035	LACROSSE - TREMPEALEAU	\$2,000,000 - \$2,999,999
								BN RR BRIDGE TO 2ND AVE SW	
								CONST OPS/REPLACE PAVT/DECK B320067	
								STATE 3R	NATIONAL HIGHWAY PER
2018	5221-03-71	11/13/18	303	LET	RESURF	0.760	STH 035	LANG DRIVE, C LACROSSE	\$1,000,000 - \$1,999,999
								LACROSSE STREET TO B-32-62	
								CONST/PATCH & OVERLAY PAVEMENT	
								STATE 3R	STP <200,000 POPULAT

**2015-2018 FINAL STIP Project Listing  
SW Region  
LA CROSSE County**

Year	Project	Schd Dt	Pgm	Contract Type	Concept	Net Miles	HWY	Project Description WISDOT Program	Estimate Anticipated Funding
2015	7930-03-60	01/25/15	303	LFA	RDMTN	1.200	STH 108	WEST SALEM - MELROSE	\$100,000 - \$249,999
								DAVIS CREEK RD TO N COUNTY LINE	
								LFA/BOX CULVERT STABILIZATION	
								STATE 3R	NON-FEDERAL
2015	5820-01-62	11/10/15	303	LET	RESURF	8.620	STH 162	COON VALLEY-BANGOR	\$4,000,000 - \$4,999,999
								DUTCH CREEK BR TO STH 16	
								CONST OPS//MILL & OVERLAY	
								STATE 3R	NON-FEDERAL
2015	5820-01-73	12/08/15	303	LET	RECOND	0.580	STH 162	LAX-CASHTON/STH 33-DUTCH CREEK BR	\$1,000,000 - \$1,999,999
								STH 33 NLY .57 M TO DUTCH CREEK BR	
								RECONST/BRI REPLACEM B-32-0215	
								STATE 3R	STP <200,000 POPULAT
2018	7925-01-61	03/25/18	303	LFA	RDMTN	12.120	STH 162	STH 16 - NORTH COUNTY LINE	\$250,000 - \$499,999
								FR STH 16 NLY TO LACROSSE CO LINE	
								RDMNT/CULV REPL/RESTORE DITCHES/CRC	
								STATE 3R	NON-FEDERAL
	5200-03-31		303	I/E	BRSHRM	0.490	USH 014	C LACROSSE, CAMERON AVE & CASS ST	\$0 - \$99,999
								MISSISSIPPI RVR B-32-202 & B-32-300	
								DESIGN/PM PAINTING & STEEL REPAIRS	
								SHR BRIDGES	NON-FEDERAL
2015	1641-03-22	08/25/15	303	R/E	RECST	0.510	USH 014	MORMON COULEE RD, C LA CROSSE	\$1,000,000 - \$1,999,999
								LOSEY BLVD TO BROADVIEW PLACE	
								R/E OPS	
								STATE 3R	NON-FEDERAL
2016	1641-02-22	08/25/16	303	R/E	RECST	1.060	USH 014	C LA CROSSE, SOUTH AVENUE	\$3,000,000 - \$3,999,999
								GREEN BAY STREET TO WARD AVENUE	
								LPA/ R/E FOR RECST 1641-02-72	



**2015-2018 FINAL STIP Project Listing  
SW Region  
LA CROSSE County**

Year	Project	Schd Dt	Pgm	Contract Type	Concept	Net Miles	HWY	Project Description WISDOT Program	Estimate Anticipated Funding
								STATE 3R	NON-FEDERAL
2016	1641-06-61	02/09/16	303	LET	RDMTN	0.640	USH 014	LACROSSE - WESTBY	\$250,000 - \$499,999
								N MARION ROAD TO GARNER PLACE	
								CONST/CONCRETE JOINT PATCHING	
								STATE 3R	NON-FEDERAL
2016	1641-06-62	02/09/16	303	LET	BRRHB	0.010	USH 014	LACROSSE - WESTBY	\$750,000 - \$999,999
								STRUCTURE B-32-0082	
								CONS/CONC OVERLAY & REPLACE RAILING	
								STATE 3R	NON-FEDERAL
2017	1641-03-42	02/25/17	303	UTL	RECST	0.510	USH 014	MORMON COULEE RD, C LA CROSSE	\$250,000 - \$499,999
								LOSEY BLVD TO BROADVIEW PLACE	
								UTL LOE	
								STATE 3R	NON-FEDERAL
2017	5200-03-61	11/14/17	303	LET	BRSHRM	0.490	USH 014	C LACROSSE, CAMERON AVE & CASS ST	\$250,000 - \$499,999
								MISSISSIPPI RVR B-32-202 & B-32-300	
								CONST/PM PAINTING & STEEL REPAIRS	
								SHR BRIDGES	NON-FEDERAL
2018	1641-02-72	11/13/18	303	LET	RECST	1.060	USH 014	C LACROSSE, SOUTH AVENUE	\$5,000,000 - \$5,999,999
								GREEN BAY STREET TO WARD AVENUE	
								CONST/HSIP & GRADE, BASE, SURFACE	
								SAFETY (REGULAR HSIP)	HWY SFE S-LU EXT
2018	1641-02-82	11/13/18	303	LET	RECST	1.060	USH 014	C LACROSSE, SOUTH AVENUE	\$100,000 - \$249,999
								GREEN BAY STREET TO WARD AVENUE	
								CONST OPS/SEWER & WATER	
								STATE 3R	NON-FEDERAL
2015	1071-06-23	01/25/15	303	R/E	RECST	0.650	USH 053	LA CROSSE - GALESVILLE	\$1,000,000 - \$1,999,999
								LIVINGSTON ST TO WEST GEORGE ST	

**2015-2018 FINAL STIP Project Listing  
SW Region  
LA CROSSE County**

<b>Year</b>	<b>Project</b>	<b>Schd Dt</b>	<b>Pgm</b>	<b>Contract Type</b>	<b>Concept</b>	<b>Net Miles</b>	<b>HWY</b>	<b>Project Description WISDOT Program</b>	<b>Estimate Anticipated Funding</b>
								R/E OPS FOR RECST 1071-06-82	
								BACKBONE	NON-FEDERAL
2016	1071-06-82	12/13/16	303	LET	RECST	0.650	USH 053	LA CROSSE - GALESVILLE	\$11,000,000 - \$11,999,999
								LIVINGSTON ST TO WEST GEORGE ST	
								CONST/RECONSTRUCT NB & SB	
								BACKBONE	NATIONAL HIGHWAY PER
2016	1071-06-83	12/13/16	303	LET	RECST	1.560	USH 053	USH 53/35 - THEATER RD	\$9,000,000 - \$9,999,999
								WEST GEORGE ST TO BN RR BRIDGE	
								CONST/RECONSTRUCT NB & SB/B-32-38	
								BACKBONE	NON-FEDERAL

**2015-2018 FINAL STIP Project Listing**  
**SW Region**  
**LAFAYETTE County**

Year	Project	Schd Dt	Pgm	Contract Type	Concept	Net Miles	HWY	Project Description WISDOT Program	Estimate Anticipated Funding
2015	5625-00-74	11/10/15	205	LET	BRRPL	0.095	LOC STR	T BENTON, S GALENA ROAD	\$250,000 - \$499,999
								BR GALENA RIVER BRIDGE B33-0124	
								CONST OPS/BRIDGE REPLACEMENT	
								LOCAL BRIDGES	BRIDGE PROG 15% OFF
2015	5648-00-74	11/10/15	205	LET	BRRPL	0.000	LOC STR	T FAYETTE, GANT ROAD	\$250,000 - \$499,999
								YELLOWSTONE RIVER BRIDGE B-33-0126	
								CONST OPS/BRIDGE REPLACEMENT	
								LOCAL BRIDGES	BRIDGE PROG 15% OFF
2015	5695-00-01	07/25/15	205	C/E	BRRPL	0.057	LOC STR	STATE LINE - STH 11	\$0 - \$99,999
								KELSEY BRANCH BRIDGE P-33-0064	
								DESIGN/BRIDGE REPLACEMENT	
								LOCAL BRIDGES	STP <5K POP - MAP 21
2015	5720-00-73	03/10/15	205	LET	BRRHB	0.038	LOC STR	T WILLOW SPRINGS, FERNDALE ROAD	\$250,000 - \$499,999
								PECATONICA RIVER BRIDGE P-33-0144	
								CONST OPS/BRIDGE REHAB	
								LOCAL BRIDGES	STP <5K POP MAP-21 E
2015	5769-00-02	01/25/15	205	C/E	BRRPL	0.057	LOC STR	SHULLSBURG - STH 81	\$0 - \$99,999
								AMES BRANCH BRIDGE P-33-0082	
								DESIGN/BRIDGE REPLACEMENT	
								LOCAL BRIDGES	STP <5K POP - MAP 21
2016	5307-00-72	11/08/16	205	LET	BRRPL	0.038	LOC STR	C SHULLSBURG, SEYMOUR ROAD	\$250,000 - \$499,999
								SHULLSBURG BRANCH BRIDGE B-33-0125	
								CONST OPS/BRIDG REPLACEMENT	
								LOCAL BRIDGES	STP <5K POP - MAP 21
2017	5671-00-76	09/12/17	205	LET	BRRPL	0.047	LOC STR	T DARLINGTON, HOLLAND ROAD	\$250,000 - \$499,999
								BR WOODS BRANCH BRIDGE B-33-XXXX	
								CONST OPS/BRIDGE REPLACEMENT	

**2015-2018 FINAL STIP Project Listing  
SW Region  
LAFAYETTE County**

Year	Project	Schd Dt	Pgm	Contract Type	Concept	Net Miles	HWY	Project Description WISDOT Program	Estimate Anticipated Funding
								LOCAL BRIDGES	STP OFF-SYSTEM BRIDG
2017	5695-00-72	03/14/17	205	LET	BRRPL	0.057	LOC STR	STATE LINE - STH 11	\$250,000 - \$499,999
								KELSEY BRANCH BRIDGE B-33-XXXX	
								CONST OPS/BRIDGE REPLACEMENT	
								LOCAL BRIDGES	STP <5K POP - MAP 21
2017	5719-00-72	09/12/17	205	LET	BRRPL	0.057	LOC STR	T KENDALL, BETHEL GROVE ROAD	\$250,000 - \$499,999
								COTTAGE INN BRANCH BRIDGE B-33-XXXX	
								CONST OPS/BRIDGE REPLACEMENT	
								LOCAL BRIDGES	STP OFF-SYSTEM BRIDG
2017	5719-00-73	09/12/17	205	LET	BRRPL	0.047	LOC STR	T KENDALL, RUSSELL ROAD	\$250,000 - \$499,999
								BR COTTAGE INN BR BRIDGE B-33-XXXX	
								CONST OPS/BRIDGE REPLACEMENT	
								LOCAL BRIDGES	STP OFF-SYSTEM BRIDG
2017	5769-00-72	02/14/17	205	LET	BRRPL	0.057	LOC STR	SHULLSBURG - STH 81	\$250,000 - \$499,999
								AMES BRANCH BRIDGE B-33-XXXX	
								CONST OPS/BRIDGE REPLACEMENT	
								LOCAL BRIDGES	STP <5K POP - MAP 21
2015	5635-01-72	10/25/15	290	LLC	MISC	3.500	NON HWY	BELMONT MOUND TRAIL	\$1,000,000 - \$1,999,999
								PLATTEVILLE TO BELMONT	
								CONST OPS - BIKE/PED PATH	
								LOCAL ENHANCEMENTS	STP ENHANCEMENT
2016	1706-01-09	01/25/16	303	C/E	MISC	55.410	STH 011	DUBUQUE - MONROE	\$250,000 - \$499,999
								USH 61 TO STH 81 NORTH	
								CORRIDOR PRESERVATION & ACCESS	
								STATE 3R	NATIONAL HIGHWAY PER
2016	5245-02-20	03/25/16	303	R/E	RECST	1.480	STH 023	STH 11 - MINERAL POINT	\$250,000 - \$499,999
								COUNTY SHOP ROAD TO MINERVA STREET	

**2015-2018 FINAL STIP Project Listing  
SW Region  
LAFAYETTE County**

Year	Project	Schd Dt	Pgm	Contract Type	Concept	Net Miles	HWY	Project Description WISDOT Program	Estimate Anticipated Funding
								R/E LEVEL OF EFFORT	
								STATE 3R	NON-FEDERAL
2016	5245-02-40	05/25/16	303	UTL	RECST	0.660	STH 023	STH 11 - MINERAL POINT	\$100,000 - \$249,999
								CTH F TO MINERVA STREET	
								UTL/LEVEL OF EFFORT	
								STATE 3R	NON-FEDERAL
2015	5590-03-21	01/25/15	303	R/E	BRRPL	0.000	STH 078	WIOTA - ARGYLE ROAD	\$100,000 - \$249,999
								CHERRY CREEK BRIDGE	
								R/E OPERATIONS	
								SHR BRIDGES	NON-FEDERAL
2016	5590-03-41	03/25/16	303	UTL	BRRPL	0.010	STH 078	WIOTA - ARGYLE	\$0 - \$99,999
								CHERRY CREEK BRIDGE B-33-0093	
								UTL OPS	
								SHR BRIDGES	NON-FEDERAL
2016	5590-03-60	09/13/16	303	LET	RDMTN	7.220	STH 078	WIOTA - ARGYLE	\$2,000,000 - \$2,999,999
								CTH D TO SOUTH LIMIT V ARGYLE	
								CONST OPS/MILL & OVERLAY	
								STATE 3R	NON-FEDERAL
2016	5590-03-71	09/13/16	303	LET	BRRPL	0.000	STH 078	WIOTA - ARGYLE	\$250,000 - \$499,999
								CHERRY CREEK BRIDGE B-33-0093	
								CONST OPS/BRIDGE REPLACEMENT	
								SHR BRIDGES	BRIDGE PROG 85% ON/O
2017	5944-03-83	11/14/17	303	LET	MISC	0.170	STH 081	DARLINGTON - ARGYLE	\$1,000,000 - \$1,999,999
								CLAY STREET TO ARTHUR STREET	
								CONST OPS/REPLACE RETAINING WALLS	
								STATE 3R	NON-FEDERAL
2016	1202-00-61	07/12/16	303	LET	BRSHRM	0.050	USH 151	PLATTEVILLE - DODGEVILLE	\$100,000 - \$249,999

**2015-2018 FINAL STIP Project Listing**  
**SW Region**  
**LAFAYETTE County**

<b>Year</b>	<b>Project</b>	<b>Schd Dt</b>	<b>Pgm</b>	<b>Contract Type</b>	<b>Concept</b>	<b>Net Miles</b>	<b>HWY</b>	<b>Project Description WISDOT Program</b>	<b>Estimate Anticipated Funding</b>
								PECATONICA RIVER BRIDGE B-33-0097	
								CONST/POLYMER DECK OVERLAY	
								SAFETY (REGULAR HSIP)	HIGHWAY SAFETY IMP P

**2015-2018 FINAL STIP Project Listing  
SW Region  
MONROE County**

Year	Project	Schd Dt	Pgm	Contract Type	Concept	Net Miles	HWY	Project Description WISDOT Program	Estimate Anticipated Funding
	1077-02-02		303	I/E	PVRPLA	10.340	IH 090	SPARTA - TOMAH	\$4,000,000 - \$4,999,999
								STH 16 TO CTH M	
								DESIGN/PAVEMENT REPLACEMENT	
								BACKBONE	NATIONAL HIGHWAY PER
2015	1070-00-43	02/25/15	303	UTL	MISC	0.010	IH 090	LACROSSE - TOMAH	\$0 - \$99,999
								SPARTA SAFETY & WEIGHT FACILITY	
								UTL OPS/WE ENERGIES	
								ROADSIDE FACILITIES	NON-FEDERAL
2016	1071-02-60	02/09/16	303	LET	RDMTN	0.000	IH 090	LACROSSE - TOMAH	\$3,000,000 - \$3,999,999
								W COUNTY LINE TO USH 12	
								CONST OPS/CONC RPR/PM ELIGIBLE	
								BACKBONE	NON-FEDERAL
2017	1071-02-61	01/10/17	303	LET	BRSHRM	0.000	IH 090	LA CROSSE - SPARTA	\$1,000,000 - \$1,999,999
								LTL LACRSS&LEON VLY B41-76,77,79,80	
								CONST OPS/DECK O'LAY/PM APPR 7/2011	
								BACKBONE	NATIONAL HIGHWAY PER
2017	1071-02-62	01/10/17	303	LET	BRSHRM	0.000	IH 090	SPARTA - TOMAH	\$250,000 - \$499,999
								FARMERS VALLEY CREEK B-41-0088&0089	
								CONST OPS/DK O'LAY/PM APPR 20112707	
								BACKBONE	NATIONAL HIGHWAY PER
2017	1071-02-63	01/10/17	303	LET	BRSHRM	0.000	IH 090	SPARTA - TOMAH	\$250,000 - \$499,999
								STH 16 BRIDGE B-41-0111	
								CONST OPS/DK O'LAY/APPR 2011/09/02	
								BACKBONE	NATIONAL HIGHWAY PER
2017	1077-01-64	07/11/17	303	LET	BRSHRM	0.030	IH 090	LA CROSSE - TOMAH	\$1,000,000 - \$1,999,999
								B-41-0084, B-41-0090, B-32-0060	
								CONST/CONCRETE DECK OVERLAYS	

**2015-2018 FINAL STIP Project Listing  
SW Region  
MONROE County**

Year	Project	Schd Dt	Pgm	Contract Type	Concept	Net Miles	HWY	Project Description WISDOT Program	Estimate Anticipated Funding
								BACKBONE	NATIONAL HIGHWAY PER
2018	1077-02-80	06/25/18	303	MIS	MISC	11.690	IH 090	SPARTA - TOMAH	\$0 - \$99,999
								STH 16 TO CTH M	
								ITS INCIDENTAL ITEMS FOR 1077-02-70	
								BACKBONE	NATIONAL HIGHWAY PER
2018	1077-03-60	01/09/18	303	LET	BRSHRM	0.100	IH 090	SPARTA - TOMAH	\$1,000,000 - \$1,999,999
								USH 12 B-41-30/31; STH 16 B-41-112	
								CONST/CONCRETE OVERLAYS & PAINTING	
								BACKBONE	NATIONAL HIGHWAY PER
2015	1023-02-83	12/08/15	303	LET	PVRPLA	5.960	IH 094	KIRBY - USH 12	\$14,000,000 - \$14,999,999
								1.26 M EAST OF CTH E ELY TO USH 12	
								CONST/EB RD; REPLA B-41-284,286,288	
								BACKBONE	NATIONAL HIGHWAY PER
2015	1023-02-92	03/25/15	303	SFA	MISC	6.500	IH 094	KIRBY - USH 12	\$100,000 - \$249,999
								1.26 M EAST OF CTH E ELY TO USH 12	
								TRF MIT 1023-02-74	
								BACKBONE	NON-FEDERAL
2016	1023-02-93	03/25/16	303	SFA	MISC	5.960	IH 094	KIRBY - USH 12	\$100,000 - \$249,999
								1.26 M EAST OF CTH E ELY TO USH 12	
								TRF MIT 1023-02-83	
								BACKBONE	NON-FEDERAL
2016	1023-06-61	12/13/16	303	LET	RDMTN	0.000	IH 094	BLACK RIVER FALLS - TOMAH	\$250,000 - \$499,999
								N COUNTY LINE TO CTH EW	
								CONST OPS/RDMTN/PM ELIGIBLE	
								BACKBONE	NON-FEDERAL
2018	1023-06-72	08/14/18	303	LET	BRRHB	0.040	IH 094	BLACK RIVER FALLS - TOMAH	\$1,000,000 - \$1,999,999
								B-41-0062, 0064, 0066, & 0068	



**2015-2018 FINAL STIP Project Listing  
SW Region  
MONROE County**

Year	Project	Schd Dt	Pgm	Contract Type	Concept	Net Miles	HWY	Project Description WISDOT Program	Estimate Anticipated Funding
								CONST OPS/CONC DK OVERLAYS/DK RPLA	
								BACKBONE	NATIONAL HIGHWAY PER
2018	1077-03-73	01/09/18	303	LET	BRRPL	0.020	IH 094	SPARTA - TOMAH	\$2,000,000 - \$2,999,999
								B-41-291,292	
								CONST/IH 90-94 SYST INTCHG BR REPLA	
								BACKBONE	NATIONAL HIGHWAY PER
2016	5025-00-71	12/13/16	205	LET	BRRPL	0.100	LOC STR	T TOMAH, HIAWATHA AVENUE	\$100,000 - \$249,999
								COUNCIL CREEK BRIDGE B-41-XXXX	
								CONST OPS/BRIDGE REPLACEMENT	
								LOCAL BRIDGES	STP OFF-SYSTEM BRIDG
2016	5119-00-72	02/09/16	205	LET	BRRPL	0.100	LOC STR	WILTON - TOMAH	\$250,000 - \$499,999
								BR SLEIGHTON CREEK BRIDGE P-41-0108	
								CONST OPS/BRIDGE REPLACEMENT	
								LOCAL BRIDGES	STP <5K POP - MAP 21
2016	5126-00-71	02/09/16	205	LET	BRRPL	0.100	LOC STR	GLENDALE - CLIFTON	\$250,000 - \$499,999
								BARABOO RIVER BRIDGE B-41-XXXX	
								CONST OPS/BRIDGE REPLACEMENT	
								LOCAL BRIDGES	STP <5K POP - MAP 21
2016	7016-00-73	03/08/16	205	LET	BRRPL	0.100	LOC STR	C SPARTA, E MAIN STREET	\$750,000 - \$999,999
								BEAVER CREEK BRIDGE B-41-XXXX	
								CONST OPS/BRIDGE REPLACEMENT	
								LOCAL BRIDGES	BRIDGE PROG 15% OFF
2016	7100-00-70	01/12/16	206	LET	PVRPLA	2.800	LOC STR	SPARTA - CATARACT	\$1,000,000 - \$1,999,999
								MEADOW VIEW LN TO FERNWOOD AVENUE	
								CONST OPS/PAVEMENT REPLACEMENT	
								STP RURAL	STP <5K POP - MAP 21
2017	5016-00-70	07/11/17	205	LET	BRRPL	0.100	LOC STR	T PORTLAND, NEBRASKA AVENUE	\$100,000 - \$249,999

**2015-2018 FINAL STIP Project Listing  
SW Region  
MONROE County**

Year	Project	Schd Dt	Pgm	Contract Type	Concept	Net Miles	HWY	Project Description WISDOT Program	Estimate Anticipated Funding
								BR LITTLE LA CROSSE RV BR B-41-XXXX	
								CONST OPS/BRIDGE REPLACEMENT	
								LOCAL BRIDGES	STP OFF-SYSTEM BRIDG
2017	5165-00-70	02/14/17	205	LET	BRRPL	0.100	LOC STR	STH 131 - CTH P	\$250,000 - \$499,999
								POE CREEK BRIDGE B-41-XXXX	
								CONST OPS/BRIDGE REPLACEMENT	
								LOCAL BRIDGES	STP <5K POP - MAP 21
2016	5140-03-70	06/14/16	303	LET	RECST	0.650	STH 027	CASHTON - SPARTA	\$1,000,000 - \$1,999,999
								STH 33 INTERSECTION	
								CONST/RECONSTRUCT INTERSECTION	
								SAFETY (REGULAR HSIP)	HIGHWAY SAFETY IMP P
2015	5144-01-21	02/25/15	303	R/E	RECSTE	0.000	STH 027	IH 90-STH 16//CITY OF SPARTA	\$1,000,000 - \$1,999,999
								RIVER ROAD TO STH 16	
								RIGHT OF WAY OPER	
								STATE 3R	NON-FEDERAL
2015	5144-01-45	09/25/15	303	UTL	RECSTE	0.580	STH 027	IH 90-STH 16//CITY OF SPARTA	\$0 - \$99,999
								RIVER ROAD TO STH 16	
								UTL OPS/	
								STATE 3R	NON-FEDERAL
2016	5144-01-75	08/09/16	303	LET	RECSTE	0.580	STH 027	IH 90-STH 16//CITY OF SPARTA	\$3,000,000 - \$3,999,999
								RIVER ROAD TO STH 16	
								CONST OPS//RECSTE	
								STATE 3R	SURFACE TRANS FLEX -
2015	5100-08-22	03/25/15	303	R/E	RECOND	1.220	STH 033	CASHTON - HILLSBORO	\$100,000 - \$249,999
								STH 27 TO V CASHTON EVL	
								RE OPS	
								STATE 3R	NON-FEDERAL

**2015-2018 FINAL STIP Project Listing  
SW Region  
MONROE County**

Year	Project	Schd Dt	Pgm	Contract Type	Concept	Net Miles	HWY	Project Description WISDOT Program	Estimate Anticipated Funding
2016	5100-08-72	12/13/16	303	LET	RECOND	1.220	STH 033	CASHTON - HILLSBORO	\$3,000,000 - \$3,999,999
								STH 27 TO V CASHTON EVL	
								CONST OPS//GRADE, BASE & SURFACE	
								STATE 3R	STP <200,000 POPULAT
2015	7712-02-42	07/25/15	303	UTL	RECST	2.060	STH 071	MELROSE - SPARTA	\$250,000 - \$499,999
								STH 162 TO STH 27	
								UTL OPS/LEVEL OF EFFORT	
								STATE 3R	NON-FEDERAL
2015	7712-02-72	12/08/15	303	LET	RECST	2.060	STH 071	MELROSE - SPARTA	\$1,000,000 - \$1,999,999
								STH 162 TO STH 27	
								CONST OPS/IMPROVE CURVES	
								SAFETY (REGULAR HSIP)	HWY SFE S-LU EXT
2016	5514-08-64	04/12/16	303	LET	RDMTN	19.740	STH 071	NORWALK - EAST COUNTY LINE	\$500,000 - \$749,999
								NORWALK ELY TO STH 27	
								PREVENTATIVE MAINT/SEALCOAT	
								STATE 3R	STP <200,000 POPULAT
2015	5018-00-01	01/25/15	205	C/E	BRRPL	0.037	TWN RD	T SHELDON, OPAL ROAD	\$0 - \$99,999
								BRUSH CREEK BRIDGE P-41-0217	
								DESIGN/PLAN CHECK REVIEW	
								LOCAL BRIDGES	NON-FEDERAL
2017	5018-00-71	09/12/17	205	LET	BRRPL	0.037	TWN RD	T SHELDON, OPAL ROAD	\$250,000 - \$499,999
								BRUSH CREEK BRIDGE P-41-0217	
								CONST OPS/BRIDGE REPLACEMENT	
								LOCAL BRIDGES	STP OFF-SYSTEM BRIDG

**2015-2018 FINAL STIP Project Listing  
SW Region  
RICHLAND County**

Year	Project	Sch Dt	Pgm	Contract Type	Concept	Net Miles	HWY	Project Description WISDOT Program	Estimate Anticipated Funding
2015	5419-06-21	03/25/15	206	R/E	RECST	2.900	CTH O	STH 80 - RICHLAND CENTER	\$0 - \$99,999
								CTH 00 TO USH 14	
								R/E OPERATIONS - ACQUISITION	
								STP RURAL	STP NON-URBAN
2016	5186-00-70	01/12/16	205	LET	BRRPL	0.060	LOC STR	STH 80 - STH 58	\$750,000 - \$999,999
								PINE RIVER BRIDGE B-52-0001	
								CONST OPS/BRIDGE REPLACEMENT	
								LOCAL BRIDGES	STP <5K POP - MAP 21
2017	5367-00-70	07/11/17	205	LET	BRRPL	0.055	LOC STR	T SYLVAN, FISH SCHOOL ROAD	\$100,000 - \$249,999
								BR KNAPP CREEK BRIDGE P-52-0933	
								COSNT OPS/BRIDGE REPLACEMENT	
								LOCAL BRIDGES	STP OFF-SYSTEM BRIDG
	5730-00-30		303	I/E	RDMTN	16.590	STH 056	VIROQUA - RICHLAND CENTER	\$250,000 - \$499,999
								CAMP CREEK BRIDGE TO STH 80	
								PRELIMINARY ENG/RDWY MAINT PRES	
								STATE 3R	NON-FEDERAL
	5071-02-32		303	I/E	RDMTN	14.620	STH 058	USH 14 - EAST COUNTY LINE	\$0 - \$99,999
								USH 14 - SAUK COUNTY LINE	
								PE-PREVENT MAINT SEALCOAT	
								STATE 3R	NON-FEDERAL
2016	5071-02-62	04/12/16	303	LET	RDMTN	14.620	STH 058	USH 14 - EAST COUNTY LINE	\$500,000 - \$749,999
								USH 14 - SAUK COUNTY LINE	
								PREVENT MAINT-SEALCOAT	
								STATE 3R	NON-FEDERAL
2017	5190-07-60	12/12/17	303	LET	RECOND	2.290	STH 060	BOSCOBEL - GOTHAM	\$5,000,000 - \$5,999,999
								SLEEPY HOLLOW ROAD TO PUBLIC RDSIDE	
								CONST OPS/MILL&O'LAY ASPHALT/B52143	

**2015-2018 FINAL STIP Project Listing  
SW Region  
RICHLAND County**

Year	Project	Schd Dt	Pgm	Contract Type	Concept	Net Miles	HWY	Project Description WISDOT Program	Estimate Anticipated Funding
								STATE 3R	NON-FEDERAL
2017	5190-07-71	12/12/17	303	LET	RECOND	3.510	STH 060	STH 80 - SLEEPY HOLLOW ROAD	\$3,000,000 - \$3,999,999
								STH 80 EAST TO SLEEPY HOLLOW RD	
								CONST OPS/MILL&OVERLAY/B-52-233	
								STATE 3R	STP <200,000 POPULAT
2017	5190-07-72	12/12/17	303	LET	RECOND	2.480	STH 060	BOSCOBEL - GOTHAM	\$3,000,000 - \$3,999,999
								PUBLIC ROADSIDE TO USH 14	
								CONST OPS/GRADE,BASE&SURFACE/B52179	
								STATE 3R	STP <200,000 POPULAT
	5042-05-30		303	I/E	RDMTN	12.380	STH 080	RICHLAND CENTER - HILLSBORO	\$0 - \$99,999
								NCL RICHLAND CENTER - CTH CC	
								PE-PREVENT MAINT SEALCOAT	
								STATE 3R	NON-FEDERAL
2017	5042-05-61	09/12/17	303	LET	BRSHRM	0.030	STH 080	RICHLAND CENTER - HILLSBORO	\$500,000 - \$749,999
								HORSE & MELANCTHON CRK STRUCS	
								CONST//PM CONC OVLY B-52-47.48,49	
								SHR BRIDGES	STP <200,000 POPULAT
2017	5042-05-81	09/12/17	303	LET	BRRPL	0.010	STH 080	RICHLAND CENTER - HILLSBORO	\$5,000,000 - \$5,999,999
								PINE RVR & FANCY CRK STRUCS	
								CONST//REPLACE BRI B-52-268,269,270	
								SHR BRIDGES	STP <200,000 POPULAT
2017	5770-01-60	12/12/17	303	LET	BRSHRM	0.010	STH 130	STH 23 - LONE ROCK	\$250,000 - \$499,999
								WI RIVER STRUCTURE B-52-856	
								CONST/STRUC REPAIRS&SPOT PAINTING	
								SHR BRIDGES	NON-FEDERAL
	5071-03-32		303	I/E	RDMTN	3.530	STH 154	STH 58-EAST COUNTY LINE	\$0 - \$99,999
								STH 58 EASTERLY TO SAUK COUNTY LINE	

**2015-2018 FINAL STIP Project Listing  
SW Region  
RICHLAND County**

Year	Project	Schd Dt	Pgm	Contract Type	Concept	Net Miles	HWY	Project Description WISDOT Program	Estimate Anticipated Funding
								PE-PREVENT MAINT SEALCOAT	
								STATE 3R	NON-FEDERAL
2016	5071-03-62	04/12/16	303	LET	RDMTN	3.530	STH 154	STH 58-EAST COUNTY LINE	\$100,000 - \$249,999
								STH 58 EASTERLY TO SAUK COUNTY LINE	
								PREVENT MAINT SEALCOAT	
								STATE 3R	NON-FEDERAL
2016	5863-06-60	03/25/16	303	LFA	RDMTN	9.890	STH 171	WEST COUNTY LINE-USH 14	\$250,000 - \$499,999
								CRAWFORD/RICH. CO LN ELY TO USH 14	
								RDMTN/CUL REPL& RESTORE DITCHES/CRC	
								STATE 3R	NON-FEDERAL

**2015-2018 FINAL STIP Project Listing  
SW Region  
ROCK County**

Year	Project	Schd Dt	Pgm	Contract Type	Concept	Net Miles	HWY	Project Description WISDOT Program	Estimate Anticipated Funding
2015	1003-10-46	02/25/15	302	UTL	RECSTE	0.030	IH 039	ILLINOIS STATE LINE - MADISON	\$0 - \$99,999
								CREEK ROAD BRIDGE/APS B-53-0316	
								UTL OPS/1003-10-74/PARCEL 205	
								MAJORS	NON-FEDERAL
2015	1003-10-72	08/11/15	302	LET	RECSTE	0.670	IH 039	ILLINOIS STATE LINE - MADISON	\$15,000,000 - \$16,999,999
								STH 11, AVALON ROAD INTERCHANGE	
								CONST OPS/INTERCHANGE IMPROVEMENTS	
								MAJORS	NATIONAL HIGHWAY PER
2015	1003-10-74	11/10/15	302	LET	RECSTE	0.030	IH 039	ILLINOIS STATE LINE - MADISON	\$3,000,000 - \$3,999,999
								CREEK ROAD BRIDGE B-53-0316	
								CONST OPS/BRIDGE REPLACEMENT	
								MAJORS	NATIONAL HIGHWAY PER
2015	1003-10-77	12/08/15	302	LET	RECSTE	5.880	IH 039	ILLINOIS STATE LINE - MADISON	\$5,000,000 - \$5,999,999
								CTH S TO STH 11	
								CONST OPS/RECST/TEMP PVMT WIDENING	
								MAJORS	NATIONAL HIGHWAY PER
2015	1003-10-78	11/10/15	302	LET	RECSTE	4.370	IH 039	ILLINOIS STATE LINE - MADISON	\$6,000,000 - \$6,999,999
								STATELINE ROAD TO CTH S	
								CONST OPS/RECST TEMP STAGING	
								MAJORS	NATIONAL HIGHWAY PER
2015	1003-10-92	03/25/15	302	SFA	RECSTE	0.000	IH 039	ILLINOIS STATE LINE - MADISON	\$100,000 - \$249,999
								CTH S, SHOPIERE ROAD INTERCHANGE	
								TRF MIT 1003-10-71/FY 2015	
								MAJORS	NON-FEDERAL
2015	1003-10-93	03/25/15	302	SFA	RECSTE	0.000	IH 039	ILLINOIS STATE LINE - MADISON	\$0 - \$99,999
								WOODMAN ROAD OVERPASS	
								TRF MIT 1003-10-75/FY 2015	

**2015-2018 FINAL STIP Project Listing  
SW Region  
ROCK County**

Year	Project	Schd Dt	Pgm	Contract Type	Concept	Net Miles	HWY	Project Description WISDOT Program	Estimate Anticipated Funding
								MAJORS	NON-FEDERAL
2015	1003-11-40	04/25/15	302	UTL	RECSTE	0.670	IH 039	ILLINOIS STATE LINE - MADISON	\$0 - \$99,999
								STH 11, AVALON ROAD INTERCHANGE	
								UTL OPS/1003-10-72/PARCEL 205	
								MAJORS	NON-FEDERAL
2015	1005-10-24	02/25/15	302	R/E	RECSTE	3.360	IH 039	ILLINOIS STATE LINE - MADISON	\$250,000 - \$499,999
								CTH O TO USH 14 INTERCHANGE NORTH	
								R/E AQUISITION/1005-10-76	
								MAJORS	NON-FEDERAL
2015	1005-10-25	02/25/15	302	R/E	RECSTE	2.520	IH 039	ILLINOIS STATE LINE - MADISON	\$4,000,000 - \$4,999,999
								USH 14 INT NORTH TO KENNEDY ROAD	
								R/E AQUISITION/1005-10-77	
								MAJORS	NON-FEDERAL
2015	1005-10-44	06/25/15	302	UTL	RECSTE	13.300	IH 039	ILLINOIS STATE LINE - MADISON	\$500,000 - \$749,999
								CTH O TO NORTH ROCK COUNTY LINE	
								UTILTY LEVEL OF EFFORT FY 2015	
								MAJORS	NON-FEDERAL
2015	1005-10-45	04/25/15	302	UTL	RECSTE	1.520	IH 039	ILLINOIS STATE LINE - MADISON	\$0 - \$99,999
								KNUTSON RD TO NORTH ROCK CNTY LINE	
								UTL OPS/1005-10-72/PARCEL 202	
								MAJORS	NON-FEDERAL
2015	1005-10-46	04/25/15	302	UTL	RECSTE	1.520	IH 039	ILLINOIS STATE LINE - MADISON	\$250,000 - \$499,999
								KNUTSON RD TO NORTH ROCK CNTY LINE	
								UTL OPS/1005-10-72/PARCEL 203	
								MAJORS	NON-FEDERAL
2015	1005-10-47	04/25/15	302	UTL	RECSTE	1.520	IH 039	ILLINOIS STATE LINE - MADISON	\$0 - \$99,999
								KNUTSON RD TO NORTH ROCK CNTY LINE	



**2015-2018 FINAL STIP Project Listing  
SW Region  
ROCK County**

Year	Project	Schd Dt	Pgm	Contract Type	Concept	Net Miles	HWY	Project Description WISDOT Program	Estimate Anticipated Funding
								UTL OPS/1005-10-72/PARCEL 214	
								MAJORS	NON-FEDERAL
2015	1005-10-48	04/25/15	302	UTL	RECSTE	1.520	IH 039	ILLINOIS STATE LINE - MADISON	\$0 - \$99,999
								KNUTSON RD TO NORTH ROCK CNTY LINE	
								UTL OPS/1005-10-72/PARCEL 221	
								MAJORS	NON-FEDERAL
2015	1005-10-49	04/25/15	302	UTL	RECSTE	1.520	IH 039	ILLINOIS STATE LINE - MADISON	\$0 - \$99,999
								KNUTSON RD TO NORTH ROCK CNTY LINE	
								UTL OPS/1005-10-72/PARCEL 241	
								MAJORS	NON-FEDERAL
2015	1005-10-71	08/11/15	302	LET	RECSTE	0.130	IH 039	ILLINOIS STATE LINE - MADISON	\$17,000,000 - \$19,999,999
								ROCK RIVER BRIDGES B-53-0357/0358	
								CONST OPS/BRIDGE REPL EXPANSION	
								MAJORS	NATIONAL HIGHWAY PER
2015	1005-10-72	08/11/15	302	LET	RECSTE	1.520	IH 039	ILLINOIS STATE LINE - MADISON	\$30,000,000 - \$34,999,999
								KNUTSON RD TO NORTH ROCK CNTY LINE	
								CONST OPS/RECSTE PAVMNT/INTERCHANGE	
								MAJORS	NATIONAL HIGHWAY PER
2016	1003-10-42	06/25/16	302	UTL	RECSTE	12.130	IH 039	ILLINOIS STATE LINE - MADISON	\$1,000,000 - \$1,999,999
								STATELINE ROAD TO CTH O	
								UTILITY LEVEL OF EFFORT FY 2016	
								MAJORS	NON-FEDERAL
2016	1003-10-73	01/12/16	302	LET	RECSTE	0.120	IH 039	ILLINOIS STATE LINE - MADISON	\$2,000,000 - \$2,999,999
								HART ROAD BRIDGE B-53-0312	
								CONST OPS/BRIDGE REPLACEMENT	
								MAJORS	NATIONAL HIGHWAY PER
2016	1003-10-75	12/13/16	302	LET	RECSTE	0.000	IH 039	ILLINOIS STATE LINE - MADISON	\$2,000,000 - \$2,999,999

**2015-2018 FINAL STIP Project Listing  
SW Region  
ROCK County**

Year	Project	Schd Dt	Pgm	Contract Type	Concept	Net Miles	HWY	Project Description WISDOT Program	Estimate Anticipated Funding
								WOODMAN ROAD BRIDGE B-53-0319	
								CONST OPS/BRIDGE REPLACEMENT	
								MAJORS	NATIONAL HIGHWAY PER
2016	1003-10-82	02/09/16	302	LET	RECSTE	0.000	IH 039	ILLINOIS STATE LINE - MADISON	\$2,000,000 - \$2,999,999
								STATELINE RD BRIDGE B-53-0325	
								CONST OPS/BRIDGE REPLACEMENT	
								MAJORS	NATIONAL HIGHWAY PER
2016	1003-10-83	02/09/16	302	LET	RECSTE	1.770	IH 039	ILLINOIS STATE LINE - MADISON	\$3,000,000 - \$3,999,999
								STH 11 TO CTH O	
								CONST OPS/RECST/TEMP STAGING	
								MAJORS	NATIONAL HIGHWAY PER
2016	1003-10-84	07/12/16	302	LET	RECSTE	1.160	IH 039	ILLINOIS STATE LINE - MADISON	\$13,000,000 - \$13,999,999
								STH 11 TO CTH O	
								CONST OPS/RECSTE PAVEMENT/STRUCTURE	
								MAJORS	NATIONAL HIGHWAY PER
2016	1005-10-26	11/25/16	302	R/E	RECSTE	5.990	IH 039	ILLINOIS STATE LINE - MADISON	\$2,000,000 - \$2,999,999
								KENNEDY ROAD TO KNUTSON ROAD	
								R/E AQUISITION/1005-10-78	
								MAJORS	NON-FEDERAL
2016	1005-10-42	06/25/16	302	UTL	RECSTE	13.300	IH 039	ILLINOIS STATE LINE - MADISON	\$1,000,000 - \$1,999,999
								CTH O TO NORTH ROCK COUNTY LINE	
								UTILITY LEVEL OF EFFORT FY2016	
								MAJORS	NON-FEDERAL
2016	1005-10-73	02/09/16	302	LET	RECSTE	5.810	IH 039	ILLINOIS STATE LINE - MADISON	\$12,000,000 - \$12,999,999
								CTH O TO KENNEDY ROAD	
								CONST OPS/RECST TEMP STAGING/STRUCT	
								MAJORS	NATIONAL HIGHWAY PER

**2015-2018 FINAL STIP Project Listing  
SW Region  
ROCK County**

Year	Project	Schd Dt	Pgm	Contract Type	Concept	Net Miles	HWY	Project Description WISDOT Program	Estimate Anticipated Funding
2016	1005-10-75	03/08/16	302	LET	RECSTE	0.348	IH 039	ILLINOIS STATE LINE - MADISON	\$2,000,000 - \$2,999,999
								MANOGUE ROAD BRIDGE/APPRS B-53-0350	
								CONST OPS/BRIDGE REPLACEMENT	
								MAJORS	NATIONAL HIGHWAY PER
2016	1005-10-76	07/12/16	302	LET	RECSTE	3.360	IH 039	ILLINOIS STATE LINE - MADISON	\$50,000,000 - \$59,999,999
								CTH O TO USH 14 INTERCHANGE NORTH	
								CONST OPS/RECSTE PAVEMENT/STRUCTURE	
								MAJORS	NATIONAL HIGHWAY PER
2016	1005-10-77	08/09/16	302	LET	RECSTE	2.520	IH 039	ILLINOIS STATE LINE - MADISON	\$100 MILLION OR GREATER
								USH 14 INT NORTH TO KENNEDY ROAD	
								CONST OPS/RECSTE PVMNT/STRCT/INTRCH	
								MAJORS	NATIONAL HIGHWAY PER
2017	1003-10-43	06/25/17	302	UTL	RECSTE	12.130	IH 039	ILLINOIS STATE LINE - MADISON	\$250,000 - \$499,999
								STATELINE ROAD TO CTH O	
								UTILITY LEVEL OF EFFORT FY 2017	
								MAJORS	NON-FEDERAL
2017	1003-10-79	07/11/17	302	LET	RECSTE	5.170	IH 039	ILLINOIS STATE LINE - MADISON	\$25,000,000 - \$29,999,999
								IH-43 INTERCHANGE	
								CONST OPS/INTERCHANGE IMPROVEMENTS	
								MAJORS	NATIONAL HIGHWAY PER
2017	1003-10-80	07/11/17	302	LET	RECSTE	5.170	IH 039	ILLINOIS STATE LINE - MADISON	\$60,000,000 - \$69,999,999
								IH-43 INTERCHANGE	
								CONST OPS/INTERCHANGE IMPROVEMENTS	
								MAJORS	NATIONAL HIGHWAY PER
2017	1005-10-43	06/25/17	302	UTL	RECSTE	13.300	IH 039	ILLINOIS STATE LINE - MADISON	\$250,000 - \$499,999
								CTH O TO NORTH ROCK COUNTY LINE	
								UTILTY LEVEL OF EFFORT FY2017	

**2015-2018 FINAL STIP Project Listing  
SW Region  
ROCK County**

Year	Project	Schd Dt	Pgm	Contract Type	Concept	Net Miles	HWY	Project Description WISDOT Program	Estimate Anticipated Funding
								MAJORS	NON-FEDERAL
2018	1003-10-76	09/11/18	302	LET	RECSTE	4.980	IH 039	ILLINOIS STATE LINE - MADISON	\$40,000,000 - \$44,999,999
								CREEK ROAD TO STH 11	
								CONST OPS/RECSTE PAVEMENT/STRUCTURE	
								MAJORS	NATIONAL HIGHWAY PER
2018	1003-10-81	09/11/18	302	LET	RECSTE	3.350	IH 039	ILLINOIS STATE LINE - MADISON	\$30,000,000 - \$34,999,999
								STATELINE ROAD TO CREEK ROAD	
								CONST OPS/RECSTE PAVEMENT/STRUCTURE	
								MAJORS	NATIONAL HIGHWAY PER
2018	1005-10-78	12/11/18	302	LET	RECSTE	5.990	IH 039	ILLINOIS STATE LINE - MADISON	\$50,000,000 - \$59,999,999
								KENNEDY ROAD TO KNUTSON ROAD	
								CONST OPS/RECSTE PAVEMENT/STRUCTURE	
								MAJORS	NATIONAL HIGHWAY PER
2018	1005-10-81	03/13/18	302	LET	RECSTE	5.990	IH 039	ILLINOIS STATE LINE - MADISON	\$14,000,000 - \$14,999,999
								KENNEDY ROAD TO KNUTSON ROAD	
								CONST OPS/RECST TEMP STAGING/STRUCT	
								MAJORS	NATIONAL HIGHWAY PER
	1093-01-32		303	I/E	BRSHRM	0.060	IH 043	BELOIT - ELKHORN	\$0 - \$99,999
								STH 140, SUMMERVILLE RD BRG APPRCHS	
								DESIGN/B-53-114,115,118,119 APPRCHS	
								BACKBONE	NATIONAL HIGHWAY PER
2015	3614-00-05	07/25/15	205	C/E	BRRPL	0.380	LOC STR	CREEK RD, T OF BRADFORD	\$100,000 - \$249,999
								WSOR BRIDGE & APPRCHS P530101	
								DESIGN/BRIDGE REPLACEMENT	
								LOCAL BRIDGES	NON-FEDERAL
2015	3656-00-03	07/25/15	205	C/E	BRRHB	0.133	LOC STR	PORTER - FULTON	\$250,000 - \$499,999
								ROCK RIVER BRIDGE B-53-0016	

**2015-2018 FINAL STIP Project Listing  
SW Region  
ROCK County**

Year	Project	Schd Dt	Pgm	Contract Type	Concept	Net Miles	HWY	Project Description WISDOT Program	Estimate Anticipated Funding
								DESIGN/BRIDGE REHABILITATION	
								LOCAL BRIDGES	STP <5K POP - MAP 21
2015	5966-00-73	04/14/15	206	LET	RECST	0.037	LOC STR	BELOIT - JANESVILLE	\$750,000 - \$999,999
								TOWNLINER ROAD INTERSECTION	
								CONST OPS/RECST/HSIP INTERS IMPRVMT	
								SAFETY (REGULAR HSIP)	HWY SFE S-LU EXT
2015	5989-05-71	04/14/15	302	LET	RECST	0.374	LOC STR	INMAN PARKWAY EXTENSION,C OF BELOIT	\$2,000,000 - \$2,999,999
								PRAIRIE AVENUE TO SHOPIERE ROAD	
								CONST OPS/RECST/NEW ROADWAY	
								MAJORS	NON-FEDERAL
2015	5989-05-72	04/14/15	206	LET	RECST	1.009	LOC STR	INMAN PARKWAY EXTENSION,C OF BELOIT	\$2,000,000 - \$2,999,999
								PRAIRIE AVENUE TO SHOPIERE ROAD	
								CONST OPS/RECST/NEW ROADWAY	
								STP URBAN 50,000 - 200,000	STP 5-200K POP - MAP
2015	5990-01-20	03/10/15	206	LET	RESURF	0.410	LOC STR	C OF JANESVILLE, MAIN STREET	\$2,000,000 - \$2,999,999
								ST. LAWRENCE AVE TO CENTERWAY	
								CONST OPS / RESURFACING	
								STP URBAN 50,000 - 200,000	STP 5-200K POP MAP-2
2016	3621-00-07	10/25/16	205	C/E	BRRPL	0.152	LOC STR	T TURTLE, SMITH ROAD	\$100,000 - \$249,999
								TURTLE CREEK BRIDGE P-53-0153	
								DESIGN/BRIDGE REPLACEMENT	
								LOCAL BRIDGES	STP OFF-SYSTEM BRIDG
2016	3621-00-76	01/12/16	302	LET	RECST	1.750	LOC STR	HART ROAD, TOWN OF TURTLE	\$2,000,000 - \$2,999,999
								CTH S TO CTH X	
								CONST OPS/RECST/TEMPORARY ROUTE	
								MAJORS	NON-FEDERAL
2016	3999-00-60	05/10/16	206	LET	RDMTN	0.000	LOC STR	CLINTON - DARIEN	\$0 - \$99,999

**2015-2018 FINAL STIP Project Listing  
SW Region  
ROCK County**

Year	Project	Schd Dt	Pgm	Contract Type	Concept	Net Miles	HWY	Project Description WISDOT Program	Estimate Anticipated Funding
								E VILLAGE LIMITS TO E COUNTY LINE	
								CONST/SIGN/MARK/RUMBL STR/CUT TREES	
								SAFETY - HIGH RISK RURAL ROADS	HSIP-HIGH RISK RU RD
2016	5989-00-12	01/25/16	290	LLC	MISC	0.000	LOC STR	TOWN OF BELOIT, INMAN PARKWAY	\$250,000 - \$499,999
								RIVERSIDE DRIVE TO PRAIRIE AVENUE	
								CONST OPS / INSTALL SIDEWALK	
								SAFE ROUTES TO SCHOOL	SAFE ROUTES TO SCHOO
2016	5989-01-78	11/08/16	205	LET	BRRPL	0.100	LOC STR	C BELOIT, FOURTH STREET	\$500,000 - \$749,999
								LENIGAN CREEK BRIDGE B-53-0288	
								CONST OPS/BRIDGE REPLACEMENT	
								LOCAL BRIDGES	STP 5-200K POP - MAP
2016	5990-00-37	07/25/16	206	C/E	RECST	0.500	LOC STR	C JANESVILLE, RUGER AVENUE	\$0 - \$99,999
								WUTHERING HILLS TO USH 14	
								DESIGN/PLAN CHECK REVIEW/RECST	
								STP URBAN 50,000 - 200,000	NON-FEDERAL
2017	3614-00-75	01/10/17	205	LET	BRRPL	0.380	LOC STR	CREEK RD, T OF BRADFORD	\$1,000,000 - \$1,999,999
								WSOR BRIDGE & APPROACHES B530177	
								CONSRT OPS/ BRIDGE REPLACEMENT	
								LOCAL BRIDGES	STP OFF-SYSTEM BRIDG
2017	3614-00-76	03/14/17	205	LET	BRRPL	0.100	LOC STR	T BRADFORD, S CARVERS ROCK ROAD	\$750,000 - \$999,999
								TURTLE CREEK BRIDGE B-53-0289	
								CONST OPS/BRIDGE REPLACEMENT	
								LOCAL BRIDGES	STP OFF-SYSTEM BRIDG
2017	5942-00-73	02/14/17	205	LET	BRRPL	0.057	LOC STR	PLYMOUTH - CENTER	\$500,000 - \$749,999
								BASS CREEK BRIDGE B-53-0290	
								CONST OPS/BRIDGE REPLACEMENT	
								LOCAL BRIDGES	STP OFF-SYSTEM BRIDG

**2015-2018 FINAL STIP Project Listing  
SW Region  
ROCK County**

Year	Project	Schd Dt	Pgm	Contract Type	Concept	Net Miles	HWY	Project Description WISDOT Program	Estimate Anticipated Funding
2017	5990-00-32	01/10/17	205	LET	BRRPL	0.050	LOC STR	C JANESVILLE, SHARON ROAD	\$750,000 - \$999,999
								SPRING BROOK CREEK BRIDGE B-53-XXXX	
								CONST OPS/BRIDGE REPLACEMENT	
								LOCAL BRIDGES	STP OFF-SYSTEM BRIDG
2017	5990-00-34	12/12/17	205	LET	BRRHB	0.109	LOC STR	C JANESVILLE, W MILWAUKEE STREET	\$1,000,000 - \$1,999,999
								ROCK RIVER BRIDGE P-53-0715	
								CONST OPS/BRIDGE REHABILITATION	
								LOCAL BRIDGES	STP 5-200K POP - MAP
2017	5990-00-36	12/12/17	206	LET	RECST	0.510	LOC STR	C JANESVILLE, AUSTIN ROAD	\$1,000,000 - \$1,999,999
								W COURT ST TO MINERAL POINT RD	
								CONST OPS/RECONSTRUCTION	
								STP URBAN 50,000 - 200,000	STP 5-200K POP - MAP
2018	3621-00-77	12/11/18	205	LET	BRRPL	0.152	LOC STR	T TURTLE, SMITH ROAD	\$750,000 - \$999,999
								TURTLE CREEK BRIDGE B-53-XXXX	
								CONST OPS/BRIDGE REPLACEMENT	
								LOCAL BRIDGES	STP OFF-SYSTEM BRIDG
2018	3656-00-73	01/09/18	205	LET	BRRHB	0.133	LOC STR	PORTER - FULTON	\$1,000,000 - \$1,999,999
								ROCK RIVER BRIDGE B-53-0016	
								CONST OPS/BRIDGE REHABILITATION	
								LOCAL BRIDGES	STP <5K POP - MAP 21
2018	5990-00-38	11/13/18	206	LET	RECST	0.500	LOC STR	C JANESVILLE, RUGER AVENUE	\$1,000,000 - \$1,999,999
								WUTHERING HILLS TO USH 14	
								CONST OPS/RECONSTRUCTION	
								STP URBAN 50,000 - 200,000	STP 5-200K POP - MAP
2015	5989-05-25	08/25/15	290	C/E	MISC	0.000	NON HWY	C BELOIT, POWERHOUSE RIVERWALK	\$100,000 - \$249,999
								PLEASANT ST TO S OF PORTLAND AVE	
								PE/CANTILEVERED BIKE/PED PATH	

**2015-2018 FINAL STIP Project Listing  
SW Region  
ROCK County**

Year	Project	Sch Dt	Pgm	Contract Type	Concept	Net Miles	HWY	Project Description WISDOT Program	Estimate Anticipated Funding
								TAP 50,000 - 200,000	TAP - AREAS POP 5K-2
2017	5989-05-26	08/08/17	290	LET	MISC	0.000	NON HWY	C BELOIT, POWERHOUSE RIVERWALK	\$1,000,000 - \$1,999,999
								PLEASANT ST TO S OF PORTLAND AVE	
								CONST/CANTILEVERED BIKE/PED PATH	
								TAP 50,000 - 200,000	TAP - AREAS POP 5K-2
	5360-01-02		303	I/E	RECST	1.830	STH 026	C JANESVILLE,CENTERWAY & MILTON AVE	\$1,000,000 - \$1,999,999
								PARKER DRIVE TO RANDOLPH STREET	
								PE/RECONSTRUCT ROADWAY	
								STATE 3R	NATIONAL HIGHWAY PER
2015	1390-05-82	05/12/15	302	LET	MISC	0.000	STH 026	JANESVILLE - FORT ATKINSON	\$1,000,000 - \$1,999,999
								STH 26 & STH 59 INTERCHANGE AREA	
								CONST/SALT STORAGE FACILITY	
								MAJORS	NON-FEDERAL
2015	5360-01-21	01/25/15	303	R/E	RESURF	1.570	STH 026	C JANESVILLE, MILTON AVENUE	\$0 - \$99,999
								CENTERWAY TO KENNEDY ROAD	
								RE OPS/LPA	
								STATE 3R	NON-FEDERAL
2015	5360-01-40	09/25/15	303	UTL	RESURF	1.570	STH 026	C JANESVILLE, MILTON AVENUE	\$0 - \$99,999
								CENTERWAY TO KENNEDY ROAD	
								UTL OPS/ LEVEL OF EFFORT	
								STATE 3R	NON-FEDERAL
2016	5360-01-71	03/08/16	303	LET	RESURF	1.570	STH 026	C JANESVILLE, MILTON AVENUE	\$3,000,000 - \$3,999,999
								CENTERWAY TO KENNEDY/RANDOLPH ROAD	
								CONST OPS/MILL AND OVERLAY	
								STATE 3R	NATIONAL HIGHWAY PER
2017	5340-00-61	01/10/17	303	LET	RESURF	4.520	STH 081	MONROE - BELOIT	\$3,000,000 - \$3,999,999
								STH 11 TO C BELOIT LIMIT	



**2015-2018 FINAL STIP Project Listing  
SW Region  
ROCK County**

Year	Project	Schd Dt	Pgm	Contract Type	Concept	Net Miles	HWY	Project Description WISDOT Program	Estimate Anticipated Funding
								CONST OP/PVMNT & STRUC OVERLAYS	
								STATE 3R	NATIONAL HIGHWAY PER
2015	3320-00-75	12/08/15	303	LET	RECOND	6.060	STH 140	BERGEN - EMERALD GROVE	\$500,000 - \$749,999
								IH 43 TO USH 14	
								CONST OPS/RECOND/TEMPORARY ROUTE	
								STATE 3R	NON-FEDERAL
	5636-03-01		303	I/E	MISC	0.000	STH 213	SALT STORAGE, ROCK COUNTY	\$0 - \$99,999
								V OF ORFORDVILLE	
								PE/CONSTRUCT NEW SALT SHED	
								STATE 3R	NON-FEDERAL
2015	5155-02-21	02/25/15	303	R/E	RESURF	0.000	USH 014	EVANSVILLE - JANESVILLE	\$100,000 - \$249,999
								CTH M TO USH 51	
								R/E ACQUISITION	
								STATE 3R	NON-FEDERAL
2015	5155-02-40	06/25/15	303	UTL	RESURF	12.640	USH 014	EVANSVILLE - JANESVILLE	\$0 - \$99,999
								CTH M TO USH 51	
								UTL/LOE	
								STATE 3R	NON-FEDERAL
2016	5155-02-62	12/13/16	303	LET	RESURF	12.640	USH 014	EVANSVILLE - JANESVILLE	\$4,000,000 - \$4,999,999
								CTH M TO USH 51	
								CONST OPS//MILL & OVERLAY	
								STATE 3R	NATIONAL HIGHWAY PER
2016	5569-00-71	08/09/16	303	LET	RECST	0.270	USH 014	HUMES ROAD, C JANESVILLE	\$1,000,000 - \$1,999,999
								LEXINGTON STREET TO PONTIAC DRIVE	
								CONST OPS/GRADE, BASE & SURFACE	
								STATE 3R	NATIONAL HIGHWAY PER
2015	5350-00-24	01/25/15	303	R/E	RECST	0.500	USH 051	BELOIT URBANIZED AREA	\$100,000 - \$249,999

**2015-2018 FINAL STIP Project Listing  
SW Region  
ROCK County**

<b>Year</b>	<b>Project</b>	<b>Schd Dt</b>	<b>Pgm</b>	<b>Contract Type</b>	<b>Concept</b>	<b>Net Miles</b>	<b>HWY</b>	<b>Project Description WISDOT Program</b>	<b>Estimate Anticipated Funding</b>
								CRANSTON ROAD INTERSECTION	
								RE OPS	
								STATE 3R	NON-FEDERAL
2015	5350-00-44	01/25/15	303	UTL	RECST	0.500	USH 051	BELOIT URBANIZED AREA	\$0 - \$99,999
								CRANSTON ROAD INTERSECTION	
								UTL OPS/LEVEL OF EFFORT	
								STATE 3R	NON-FEDERAL
2016	5350-00-74	02/09/16	303	LET	RECST	0.500	USH 051	BELOIT URBANIZED AREA	\$1,000,000 - \$1,999,999
								CRANSTON ROAD INTERSECTION	
								CONST OPS/ADD LEFT TURN LANE	
								SAFETY (REGULAR HSIP)	HWY SFE S-LU EXT

**2015-2018 FINAL STIP Project Listing  
SW Region  
SAUK County**

Year	Project	Schd Dt	Pgm	Contract Type	Concept	Net Miles	HWY	Project Description WISDOT Program	Estimate Anticipated Funding
	1014-00-03		303	I/E	PVRPLA	4.260	IH 090	MAUSTON - WISCONSIN DELLS	\$1,000,000 - \$1,999,999
								USH 12 TO STH 23	
								DESIGN/PAVEMENT REPLACEMENT	
								BACKBONE	NATIONAL HIGHWAY PER
	1014-00-05		303	I/E	RESURF	4.260	IH 090	MAUSTON - WISCONSIN DELLS	\$100,000 - \$249,999
								USH 12 TO STH 23	
								DESIGN/RESURFACING	
								BACKBONE	NATIONAL HIGHWAY PER
	1014-00-06		303	I/E	BRRPL	0.010	IH 090	WISCONSIN DELLS - PORTAGE	\$100,000 - \$249,999
								CTH A; B-56-0034	
								DESIGN//REPLACE B-56-0034	
								BACKBONE	NATIONAL HIGHWAY PER
	1014-00-07		303	I/E	RESURF	7.360	IH 090	WISCONSIN DELL - PORTAGE	\$250,000 - \$499,999
								USH 12 TO SCHEPPS ROAD, EB ONLY	
								DESIGN/RESURFACE EB RDWY	
								BACKBONE	NATIONAL HIGHWAY PER
2018	1014-00-76	09/11/18	303	LET	BRRPL	0.010	IH 090	WISCONSIN DELLS - PORTAGE	\$2,000,000 - \$2,999,999
								CTH A; B-56-0034	
								CONST OPS//REPLACE B-56-0034	
								BACKBONE	NATIONAL HIGHWAY PER
2015	5678-00-72	11/10/15	205	LET	BRRHB	0.028	LOC STR	C BARABOO, MOORE STREET	\$100,000 - \$249,999
								CNW RR BRIDGE B-56-0066	
								CONST OPS/BRIDGE DECK OVERLAY	
								LOCAL BRIDGES	STP 5-200K POP - MAP
2015	5852-00-74	10/25/15	290	LLC	MISC	0.000	LOC STR	V PRAIRIE DU SAC,PED IMPROVEMENTS	\$100,000 - \$249,999
								VARIOUS LOCATIONS	
								CONST/PATH,SIDEWALK,SIGNS,BEACONS	

**2015-2018 FINAL STIP Project Listing  
SW Region  
SAUK County**

Year	Project	Schd Dt	Pgm	Contract Type	Concept	Net Miles	HWY	Project Description WISDOT Program	Estimate Anticipated Funding
								SAFE ROUTES TO SCHOOL	SAFE ROUTES TO SCHOO
2016	5677-00-77	08/09/16	205	LET	BRRHB	0.040	LOC STR	V PLAIN, WESTBROOK DRIVE	\$100,000 - \$249,999
								HONEY CREEK BRIDGE P-56-0717	
								CONST OPS/BRIDGE REHABILITATION	
								LOCAL BRIDGES	STP OFF-SYSTEM BRIDG
2017	5799-00-64	11/14/17	206	LET	RECST	0.600	LOC STR	C REEDSBURG, SOUTH DEWEY AVENUE	\$750,000 - \$999,999
								RAILROAD STREET TO MAIN STREET	
								CONST OPS/RECONSTRUCTION	
								STP URBAN 5,000 - 20,000	STP 5-200K POP - MAP
2017	6131-00-61	07/11/17	303	LET	BRRHB	0.120	STH 013	C WISCONSIN DELLS, BROADWAY STREET	\$250,000 - \$499,999
								STRUCTURE B-11-1 & B-11-104	
								CONST/POLYMR DECK OVRLAY&JNT REPAIR	
								SHR BRIDGES	NON-FEDERAL
2016	5971-02-72	01/12/16	303	LET	RESURF	2.350	STH 123	DEVILS LAKE STATE PARK - BARABOO	\$1,000,000 - \$1,999,999
								CTH DL TO LYNN AVENUE	
								CONST/JT MILL AND OVERLAY	
								STATE 3R	NON-FEDERAL
2015	5098-00-22	08/25/15	303	R/E	RECOND	5.540	STH 154	STH 23 - ROCK SPRINGS	\$0 - \$99,999
								STH 23 TO VILLAGE LIMITS	
								RE OPS	
								STATE 3R	NON-FEDERAL
2016	5098-00-42	01/25/16	303	UTL	RECOND	5.540	STH 154	STH 23 - ROCK SPRINGS	\$0 - \$99,999
								STH 23 TO VILLAGE LIMITS	
								UTL OPS	
								STATE 3R	NON-FEDERAL
2016	5098-00-72	12/13/16	303	LET	RECOND	5.540	STH 154	STH 23 - ROCK SPRINGS	\$2,000,000 - \$2,999,999
								STH 23 TO VILLAGE LIMITS	

**2015-2018 FINAL STIP Project Listing  
SW Region  
SAUK County**

Year	Project	Schd Dt	Pgm	Contract Type	Concept	Net Miles	HWY	Project Description WISDOT Program	Estimate Anticipated Funding
								CONST/MILL & OVERLAY/BOX CULVERT	
								STATE 3R	NON-FEDERAL
2018	5070-01-71	11/13/18	303	LET	RECOND	9.270	STH 154	WEST COUNTY LINE - STH 23	\$4,000,000 - \$4,999,999
								WEST COUNTY LINE TO STH 23	
								CONST/MILL & OVERLAY	
								STATE 3R	NON-FEDERAL
2015	1670-01-40	01/25/15	303	UTL	RECST	0.650	USH 012	BARABOO - SAUK CITY	\$0 - \$99,999
								STH 60 INTERSECTION	
								UTL OPS/	
								STATE 3R	NON-FEDERAL
2015	1670-01-75	05/12/15	303	LET	RECST	1.200	USH 012	BARABOO - SAUK CITY	\$1,000,000 - \$1,999,999
								STH 60 INTERSECTION	
								CONST OPS/INTERSECTION IMPROVEMENTS	
								STATE 3R	NATIONAL HIGHWAY PER
2015	1670-02-27	08/25/15	303	R/E	RECST	2.040	USH 012	BARABOO - SAUK CITY	\$100,000 - \$249,999
								CTH C TO WATERBURY ROAD	
								RE OPS/RE ACQUISITION	
								STATE 3R	NON-FEDERAL
2015	1674-00-82	07/14/15	302	LET	RECST	0.000	USH 012	LAKE DELTON - SAUK CITY ROAD	\$25,000,000 - \$29,999,999
								TERRYTOWN RD TO SKI HI RD, PHASE 2	
								CONST OPS/NEW STRUCTURES	
								MAJORS	NATIONAL HIGHWAY PER
2015	1674-01-22	05/25/15	302	R/E	RESURF	1.940	USH 012	LAKE DELTON - SAUK CITY	\$100,000 - \$249,999
								TERRYTOWN RD TO CTH W	
								RE OPS	
								MAJORS	NON-FEDERAL
2015	1674-01-23	05/25/15	302	R/E	RECOND	1.720	USH 012	LAKE DELTON - SAUK CITY	\$0 - \$99,999

**2015-2018 FINAL STIP Project Listing  
SW Region  
SAUK County**

Year	Project	Schd Dt	Pgm	Contract Type	Concept	Net Miles	HWY	Project Description WISDOT Program	Estimate Anticipated Funding
								CTH W TO STH 159	
								RE OPS	
								MAJORS	NON-FEDERAL
2016	1674-00-81	07/12/16	302	LET	RECST	4.740	USH 012	LAKE DELTON - SAUK CITY ROAD	\$20,000,000 - \$24,999,999
								(TERRYTOWN RD-SKI HI RD) PHASE 3	
								CONST OPS-G,B,S,STRS 2 OF 2 2016	
								MAJORS	NATIONAL HIGHWAY PER
2016	1674-00-84	07/12/16	302	LET	MISC	0.000	USH 012	LAKE DELTON - SAUK CITY	\$250,000 - \$499,999
								IH 90/94 TO SKI-HI ROAD	
								CONST/SALT STORAGE FACILITY	
								MAJORS	NON-FEDERAL
2016	6145-01-21	07/25/16	303	R/E	RECOND	2.560	USH 012	STH 13 - STH 23 ROAD	\$3,000,000 - \$3,999,999
								BROADWAY STREET - WHITLOCK STREET	
								R/E ACQUISITION	
								STATE 3R	NON-FEDERAL
2017	1670-00-62	11/14/17	303	LET	BRSHRM	0.120	USH 012	V WEST BARABOO, PINE STREET	\$750,000 - \$999,999
								BARABOO RVR STRUC B-56-153/B-56-154	
								CONST/PM RAILING,DECK OVERLAY	
								SHR BRIDGES	NATIONAL HIGHWAY PER
2017	1670-02-77	12/12/17	303	LET	RECST	2.040	USH 012	BARABOO - SAUK CITY	\$6,000,000 - \$6,999,999
								CTH C TO WATERBURY ROAD	
								CONST OPS/REALIGN CURVES	
								STATE 3R	NATIONAL HIGHWAY PER
2017	1674-01-72	11/14/17	302	LET	RESURF	1.940	USH 012	LAKE DELTON - SAUK CITY	\$3,000,000 - \$3,999,999
								TERRYTOWN RD TO CTH W	
								CONST/JT&CONVERSION CONCRETE REPAIR	
								MAJORS	NON-FEDERAL

**2015-2018 FINAL STIP Project Listing  
SW Region  
SAUK County**

<b>Year</b>	<b>Project</b>	<b>Schd Dt</b>	<b>Pgm</b>	<b>Contract Type</b>	<b>Concept</b>	<b>Net Miles</b>	<b>HWY</b>	<b>Project Description WISDOT Program</b>	<b>Estimate Anticipated Funding</b>
2017	1674-01-73	11/14/17	302	LET	RECOND	1.720	USH 012	LAKE DELTON - SAUK CITY	\$1,000,000 - \$1,999,999
								CTH W TO STH 159	
								CONST/MILL&OVLY, RECONF INTERSECT	
								MAJORS	NON-FEDERAL

**2015-2018 FINAL STIP Project Listing  
SW Region  
SOUTHWEST REGION WIDE County**

Year	Project	Schd Dt	Pgm	Contract Type	Concept	Net Miles	HWY	Project Description WISDOT Program	Estimate Anticipated Funding
2015	1009-10-14	06/25/15	303	C/E	MISC	0.000		PLACEHOLDER FY 2015	\$2,000,000 - \$2,999,999
								SW REGION STN 3R DES/CONST/RE/MISC	
								NOT SCHEDULED WORK/UNPLANNED/MISC	
								STATE 3R	STP ANY AREAS
2015	1009-11-95	03/10/15	305	LET	TOPM	0.000		SW REGION PVMT MARKING WESTERN CTYS	\$250,000 - \$499,999
								STN LOCATIONS PER ANNUAL PLAN	
								CONST OPS - EPOXY PVMT MARKING 2015	
								STATE HIGHWAY OPERATIONS PROGRAM	SURFACE TRANS FLEX M
	1000-02-04		305	I/E	TOI	0.000	VAR HWY	SOUTHWEST REGIONWIDE	\$0 - \$99,999
								VARIOUS INTERSECTIONS	
								INTERSECTION COUNTS	
								STATE HIGHWAY OPERATIONS PROGRAM	NON-FEDERAL
2015	1009-10-15	06/25/15	302	C/E	MISC	0.000	VAR HWY	PLACEHOLDER FY 2015	\$3,000,000 - \$3,999,999
								SW REGION STN MAJORS DES/RE/CONST	
								NOT ON PROJECTS/UNPLANNED/MISC	
								MAJORS	NAT'L HWY SYSTEM
2015	1009-11-94	03/10/15	305	LET	TOPM	0.000	VAR HWY	SW REGION PVMT MARKING EASTERN CTYS	\$250,000 - \$499,999
								STN LOCATIONS PER ANNUAL PLAN	
								CONST OPS EPOXY PVMT MARKING 2015	
								STATE HIGHWAY OPERATIONS PROGRAM	SURFACE TRANS FLEX S
2017	5105-09-25	03/25/17	303	R/E	RECOND	0.000	VAR HWY	REGION WIDE REAL ESTATE	\$2,000,000 - \$2,999,999
								STN NON BACKBONE ROUTES	
								R/E OPERATIONS - LOE F/Y 2017	
								STATE 3R	NON-FEDERAL
2017	5105-09-44	02/25/17	303	UTL	RECOND	0.000	VAR HWY	REGION WIDE ROAD UTILITIES/NON-LETS	\$2,000,000 - \$2,999,999
								VARIOUS LOCATIONS	
								UTL OPS - UTILITIES LOE FY 2017	



**2015-2018 FINAL STIP Project Listing  
SW Region  
SOUTHWEST REGION WIDE County**

<b>Year</b>	<b>Project</b>	<b>Schd Dt</b>	<b>Pgm</b>	<b>Contract Type</b>	<b>Concept</b>	<b>Net Miles</b>	<b>HWY</b>	<b>Project Description WISDOT Program</b>	<b>Estimate Anticipated Funding</b>
								STATE 3R	NON-FEDERAL
2017	5105-09-64	02/14/17	303	LET	BRRHB	0.000	VAR HWY	REGION WIDE STRUCTURES	\$5,000,000 - \$5,999,999
								NON BACKBONE ROUTES	
								CONST OPS-STRUCTURE LOE 2017	
								SHR BRIDGES	NON-FEDERAL
2018	5105-09-23	06/25/18	303	R/E	RECOND	0.000	VAR HWY	REGION WIDE REAL ESTATE	\$3,000,000 - \$3,999,999
								STN NON-BACKBONE ROUTES	
								R/E OPERATIONS - LOE FY 2018	
								STATE 3R	NON-FEDERAL
2018	5105-09-42	06/25/18	303	UTL	RECOND	0.000	VAR HWY	REGION WIDE ROAD UTILITIES	\$750,000 - \$999,999
								VARIOUS STN LOCATIONS	
								UTL OPS - UTILITIES LOE FY 2018	
								STATE 3R	NON-FEDERAL

**2015-2018 FINAL STIP Project Listing**  
**SW Region**  
**VERNON County**

Year	Project	Schd Dt	Pgm	Contract Type	Concept	Net Miles	HWY	Project Description WISDOT Program	Estimate Anticipated Funding
2016	5398-01-71	02/09/16	206	LET	RECST	1.520	CTH D	STH 82 - CTH P	\$1,000,000 - \$1,999,999
								LARSON ROAD - BUCKEYE RIDGE ROAD	
								RECONSTRUCTION	
								STP RURAL	STP NON-URBAN
2015	5409-00-71	03/10/15	205	LET	BRRPL	0.038	LOC STR	T WHITESTOWN, 24 VALLEY ROAD	\$250,000 - \$499,999
								WEISTER CREEK BRIDGE B-62-0048	
								CONST OPS/BRIDGE REPLACEMENT	
								LOCAL BRIDGES	STP <5K POP MAP-21 E
2016	5296-00-70	11/08/16	205	LET	BRRPL	0.057	LOC STR	READSTOWN - USH 14	\$250,000 - \$499,999
								SPRING VALLEY CK BRIDGE B-62-XXXX	
								CONST OPS/BRIDGE REPLACEMENT	
								LOCAL BRIDGES	STP OFF-SYSTEM BRIDG
2016	5388-00-72	03/08/16	205	LET	BRRPL	0.060	LOC STR	T HAMBURG, NORTH STODDARD RD	\$250,000 - \$499,999
								BRANCH COON CREEK BRIDGE P-62-0184	
								CONST OPS/BRIDGE REPLACEMENT	
								LOCAL BRIDGES	STP OFF-SYSTEM BRIDG
2016	5388-13-71	03/08/16	205	LET	BRRPL	0.100	LOC STR	DAVIDSON LANE BRIDGE & APPROACHES	\$250,000 - \$499,999
								TOWN OF HAMBURG (P-62-0191)	
								CONST OPS - STRUCTURE & APPROACHES	
								LOCAL BRIDGES	BRIDGE 15% OFF SYSTE
2016	5487-00-70	02/09/16	205	LET	BRRPL	0.064	LOC STR	CTH ZZ - NORTH COUNTY LINE	\$250,000 - \$499,999
								BILLINGS CREEK BRIDGE B-62-0243	
								CONST OPS/BRIDGE REPLACEMENT	
								LOCAL BRIDGES	STP OFF-SYSTEM BRIDG
2017	5289-00-71	12/12/17	205	LET	BRRPL	0.070	LOC STR	STH 82 - CTH Y	\$750,000 - \$999,999
								W FORK KICKAPOO RIVER BR B-62-XXXX	
								CONST OPS/BRIDGE REPLACEMENT	

**2015-2018 FINAL STIP Project Listing  
SW Region  
VERNON County**

Year	Project	Schd Dt	Pgm	Contract Type	Concept	Net Miles	HWY	Project Description WISDOT Program	Estimate Anticipated Funding
								LOCAL BRIDGES	STP OFF-SYSTEM BRIDG
2017	5407-00-70	07/11/17	205	LET	BRRPL	0.057	LOC STR	T VIROQUA, N HARRISON HOLLOW ROAD	\$250,000 - \$499,999
								HARRISON CREEK BRIDGE B-62-XXXX	
								CONST OPS/BRIDGE REPLACEMENT	
								LOCAL BRIDGES	STP OFF-SYSTEM BRIDG
2016	5163-09-22	07/25/16	303	R/E	RECOND	6.800	STH 035	GENOA-STODDARD	\$0 - \$99,999
								FROM STH 56 NORTHERLY 6.78 MILES	
								RE OPS	
								STATE 3R	NON-FEDERAL
2018	5163-09-71	12/11/18	303	LET	PVRPLA	5.870	STH 035	GENOA - STODDARD	\$7,000,000 - \$7,999,999
								STH 56 TO S VILLAGE LIMIT STODDARD	
								CONST/PAVMT REPL//B-62-124,125,126	
								STATE 3R	NATIONAL HIGHWAY PER
2018	5163-09-72	12/11/18	303	LET	RECOND	0.930	STH 035	MAIN STREET,V OF STODDARD	\$1,000,000 - \$1,999,999
								SOUTH V LIMIT TO NORTH V LIMIT	
								CONST/RECONDITION PVMNT	
								STATE 3R	NATIONAL HIGHWAY PER
2018	5163-09-73	12/11/18	303	LET	RECOND	0.930	STH 035	MAIN STREET,VILLAGE OF STODDARD	\$100,000 - \$249,999
								FR .29 M S STH 162 NORTHERLY .91 MI	
								CONSTR OPS/SANITARY SEWER & WATER	
								STATE 3R	NON-FEDERAL
	5730-05-38		303	I/E	RDMTN	12.530	STH 056	GENOA-VIROQUA	\$0 - \$99,999
								COX CREEK BRIDGE ELY TO USH 14	
								PE-PREVENTATIVE MAINT SEALCOAT	
								STATE 3R	NON-FEDERAL
2015	5730-01-61	03/10/15	303	LET	MISC	0.000	STH 056	GENOA - VIROQUA	\$250,000 - \$499,999
								GENOA TO ROMANCE VARIOUS LOCATIONS	

**2015-2018 FINAL STIP Project Listing  
SW Region  
VERNON County**

Year	Project	Schd Dt	Pgm	Contract Type	Concept	Net Miles	HWY	Project Description WISDOT Program	Estimate Anticipated Funding
								CONST/CULVURT EXTENSIONS	
								STATE 3R	STP 5-200K POP MAP-2
2015	5730-01-81	03/10/15	303	LET	BRRPL	0.183	STH 056	GENOA-ROMANCE	\$1,000,000 - \$1,999,999
								N FORK BAD AXE RIVER BR B-62-0239	
								CONST OPS/REPLACE STRUCTURE	
								SHR BRIDGES	STP 5-200K POP MAP-2
2015	5150-05-60	04/25/15	303	LFA	RDMTN	14.890	STH 082	DESOTO - STH 27	\$250,000 - \$499,999
								STH 35 ELY TO STH 27	
								RDMTN/CULV REPL/RESTORE DITCHES/CRC	
								STATE 3R	NON-FEDERAL
	5111-04-30		303	I/E	RDMTN	7.540	STH 131	ROCKTON - ONTARIO	\$0 - \$99,999
								JUG CREEK BRIDGE TO STH 33	
								PE-PREVENT MAINT SEALCOAT	
								STATE 3R	NON-FEDERAL
2016	5111-04-60	04/12/16	303	LET	RDMTN	7.540	STH 131	ROCKTON - ONTARIO	\$250,000 - \$499,999
								JUG CREEK BRIDGE TO STH 33	
								PREVENT MAINT SEALCOAT	
								STATE 3R	STP <200,000 POPULAT
	5865-02-30		303	I/E	RDMTN	12.590	STH 162	STODDARD - USH 14	\$0 - \$99,999
								STH 35 TO USH 14	
								PE-PREVENTATIVE MAINT SEALCOAT	
								STATE 3R	NON-FEDERAL
2015	5388-00-70	05/12/15	205	LET	BRRPL	0.380	TWN RD	TOWN OF HAMBURG, PETERSON LANE	\$250,000 - \$499,999
								COON CREEK BRIDGE B-62-0244	
								CONST OPS/BRIDGE REPLACEMENT	
								LOCAL BRIDGES	NON-FEDERAL
2016	5378-00-01	07/25/16	205	C/E	BRRPL	0.057	TWN RD	T COON, OLD LINE ROAD	\$0 - \$99,999

**2015-2018 FINAL STIP Project Listing  
SW Region  
VERNON County**

Year	Project	Schd Dt	Pgm	Contract Type	Concept	Net Miles	HWY	Project Description WISDOT Program	Estimate Anticipated Funding
								BR N FORK BAD AXE RV BRG B-62-0764	
								DESIGN/BRIDGE REPLACEMENT	
								LOCAL BRIDGES	STP OFF-SYSTEM BRIDG
2018	5378-00-71	07/10/18	205	LET	BRRPL	0.057	TWN RD	T COON, OLD LINE ROAD	\$250,000 - \$499,999
								BR N FORK BAD AXE RV BRG B-62-XXXX	
								CONST OPS/BRIDGE REPLACEMENT	
								LOCAL BRIDGES	STP OFF-SYSTEM BRIDG
2015	1640-01-61	01/25/15	303	LFA	RDMTN	22.640	USH 014	WESTBY - RICHLAND CENTER	\$0 - \$99,999
								LOCUST STREET TO E COUNTY LINE	
								LFA/CULVERT PIPES & PVMNT REPAIR	
								STATE 3R	NON-FEDERAL
2016	1643-08-81	01/12/16	303	LET	BRRPL	0.020	USH 014	WESTBY-READSTOWN	\$3,000,000 - \$3,999,999
								KICKAPOO RIVER BRIDGE B-62-0045	
								CONST OPS//BRIDGE REPLACEMENT	
								SHR BRIDGES	NATIONAL HIGHWAY PER
2017	1640-01-60	03/14/17	303	LET	RDMTN	3.760	USH 014	LACROSSE - WESTBY	\$2,000,000 - \$2,999,999
								CTH P TO VANG STREET	
								CONST OPS//PM MILL & OVERLAY	
								STATE 3R	NATIONAL HIGHWAY PER
2015	4762-58-10	03/25/15	305	MIS	TOPM	0.000	VAR HWY	VERNON COUNTY PAVEMENT MARKING	\$100,000 - \$249,999
								LOCATIONS ON STH PER ANNUAL PLAN	
								TRF OPS/PAVEMENT MARKING TMAS CY15	
								STATE HIGHWAY OPERATIONS PROGRAM	SURFACE TRANS FLEX M

**2015-2018 FINAL STIP Project Listing  
SE Region  
KENOSHA County**

Year	Project	Schd Dt	Pgm	Contract Type	Concept	Net Miles	HWY	Project Description WISDOT Program	Estimate Anticipated Funding
2017	3733-00-71	11/14/17	206	LET	RECST	0.950	CTH F	CTH F	\$3,000,000 - \$3,999,999
								CTH O TO 352ND AVENUE	
								CONST/RECONSTRUCTIN WO ADDED CAP	
								STP URBAN OVER 200,000	STP-MAD/MIL/GB/MSP/A
2015	3210-00-55	07/25/15	206	R/R	RECSTE	0.000	CTH S	CTH S	\$250,000 - \$499,999
								CTH H TO BRUMBACK BLVD	
								RR/IMPROVEMENTS	
								STP URBAN 50,000 - 200,000	STP 5-200K POP - MAP
	1030-35-00		303	I/E	BRSHRM	0.170	IH 094	NORTH-SOUTH FREEWAY	\$100,000 - \$249,999
								ILLINOIS STATE LINE TO STH 50	
								PE/BRIDGE DECK OVERLAY	
								BACKBONE	NATIONAL HIGHWAY PER
	1030-36-00		303	I/E	BRSHRM	1.580	IH 094	NORTH SOUTH FREEWAY	\$0 - \$99,999
								STH 50 TO STH 158	
								PE/BRIDGE REHAB, DECK OVERLAY	
								BACKBONE	NATIONAL HIGHWAY PER
2017	1030-23-72	12/12/17	301NS	LET	RECSTE	0.000	IH 094	N-S FREEWAY, CTH E INTERCHANGE	\$17,000,000 - \$19,999,999
								MAINLINE & RAMPS	
								CONST/RECONST	
								SE FREEWAY-I94 KEN/RAC/MIL	NATIONAL HIGHWAY PER
2017	1030-23-73	12/12/17	301NS	LET	MISC	0.000	IH 094	N-S FREEWAY, CTH E INTERCHANGE	\$0 - \$99,999
								FENCING	
								CONST/FENCING	
								SE FREEWAY-I94 KEN/RAC/MIL	NON-FEDERAL
2017	1030-23-79	12/12/17	301NS	LET	RECST	0.000	IH 094	N-S FREEWAY, STH 142 - CTH E	\$9,000,000 - \$9,999,999
								MAINLINE	
								RECST/RECONSTRUCT	

**2015-2018 FINAL STIP Project Listing  
SE Region  
KENOSHA County**

Year	Project	Schd Dt	Pgm	Contract Type	Concept	Net Miles	HWY	Project Description WISDOT Program	Estimate Anticipated Funding
								SE FREEWAY-I94 KEN/RAC/MIL	NON-FEDERAL
2017	1035-03-71	12/12/17	301NS	LET	RECST	0.630	IH 094	N-S FREEWAY, CTH KR INTERCHANGE	\$3,000,000 - \$3,999,999
								CTH KR & LOCAL RD	
								CONST/RECONSTRUCT LOCAL/CROSS ROADS	
								SE FREEWAY-I94 KEN/RAC/MIL	NATIONAL HIGHWAY PER
2017	1035-03-72	12/12/17	301NS	LET	RECSTE	0.630	IH 094	N-S FREEWAY, CTH KR INTERCHANGE	\$17,000,000 - \$19,999,999
								MAINLINE & RAMPS	
								CONST/RECONST	
								SE FREEWAY-I94 KEN/RAC/MIL	NATIONAL HIGHWAY PER
2017	1035-03-79	12/12/17	301NS	LET	RECST	1.280	IH 094	N-S FREEWAY, CTH E TO CTH KR	\$17,000,000 - \$19,999,999
								MAINLINE	
								RECST/RECONSTRUCT	
								SE FREEWAY-I94 KEN/RAC/MIL	NATIONAL HIGHWAY PER
2016	3751-00-70	02/09/16	206	LET	RECST	0.000	LOC STR	CTH W	\$750,000 - \$999,999
								2300 FT SOUTH OF 82ND ST TO 82ND ST	
								CONST/RECONSTRUCT NO ADDED CAPACITY	
								STP URBAN OVER 200,000	STP MADISON/MILW/RND
2016	3766-00-70	03/08/16	205	LET	BRRPL	0.000	LOC STR	CTH E	\$250,000 - \$499,999
								BRIDGE OVER PIKE RIVER (B-30-0670)	
								CONST/BRIDGE REPLACEMENT	
								LOCAL BRIDGES	BRIDGE PROG 15% OFF
2016	1693-30-78	03/25/16	211	LLC	MISC	0.000	NON HWY	BIKE TRAIL EXTENSION	\$250,000 - \$499,999
								NASH PARK AND 45TH ST TRAIL	
								CONST./BIKE/PED TRAIL	
								CONGESTION MITIGATION AND AIR QUALITY (CMA	CMAQ-CONGESTION MIT.
2017	3330-00-75	09/25/17	211	LLC	MISC	0.000	NON HWY	PIKE RIVER TRAIL SHARED USE PATH	\$750,000 - \$999,999
								CTH A TO CTH KR	

**2015-2018 FINAL STIP Project Listing  
SE Region  
KENOSHA County**

Year	Project	Schd Dt	Pgm	Contract Type	Concept	Net Miles	HWY	Project Description WISDOT Program	Estimate Anticipated Funding
								CONST/BIKE/PED PATH	
								CONGESTION MITIGATION AND AIR QUALITY (CMA	CONGESTION MITIGATIO
2017	3736-06-70	07/25/17	211	LLC	MISC	0.000	NON HWY	CTH C SHARED USE PATH	\$500,000 - \$749,999
								114TH AVE TO BAIN STATION ROAD	
								PE/PATH	
								CONGESTION MITIGATION AND AIR QUALITY (CMA	CONGESTION MITIGATIO
2018	3766-00-71	07/25/18	211	LLC	MISC	0.000	NON HWY	CTH E SHARED USE PATH	\$250,000 - \$499,999
								20TH STREET TO STH 32	
								CONST/BIKE/PED PATH	
								CONGESTION MITIGATION AND AIR QUALITY (CMA	CONGESTION MITIGATIO
2015	3340-00-05	12/25/15	303	C/E	RECSTE	0.000	STH 031	STH 31 CORRIDOR STUDY	\$250,000 - \$499,999
								STATE LINE TO KENOSHA COUNTY LINE	
								PA/CORRIDOR STUDY	
								STATE 3R	NON-FEDERAL
2015	3340-09-20	07/25/15	303	R/E	MISC	0.020	STH 031	GREEN BAY ROAD, CITY OF KENOSHA	\$0 - \$99,999
								78TH STREET INTERSECTION	
								RE/PARCEL ACQUISITION	
								STATE 3R	NON-FEDERAL
2017	3340-09-70	08/08/17	303	LET	RESURF	0.020	STH 031	GREEN BAY ROAD, CITY OF KENOSHA	\$100,000 - \$249,999
								78TH STREET INTERSECTION	
								CONST/TURNING LANE	
								STATE 3R	NON-FEDERAL
2016	3240-11-20	04/25/16	303	R/E	MISC	0.030	STH 032	SHERIDAN RD, VIL PLEASANT PRAIRIE	\$100,000 - \$249,999
								STH 165 INTERSECTION	
								RE/RECONSTRUCT, PRESERVATION	
								STATE 3R	NON-FEDERAL
2015	1310-14-20	12/25/15	303	R/E	MISC	0.130	STH 050	GENEVA RD, TOWN OF WHEATLAND	\$0 - \$99,999



**2015-2018 FINAL STIP Project Listing  
SE Region  
KENOSHA County**

Year	Project	Schd Dt	Pgm	Contract Type	Concept	Net Miles	HWY	Project Description WISDOT Program	Estimate Anticipated Funding
								S CTH W TO 1750 FEET EAST	
								RE/MITIGATE FOX RIVER FLOODING	
								STATE 3R	NON-FEDERAL
2015	3700-20-71	05/12/15	305	LET	TOSIG	0.260	STH 050	STH 50	\$100,000 - \$249,999
								NEW SIGNAL, STH 50 & CTH O	
								TRAFFIC/ NEW SIGNAL	
								INTELLIGENT TRANSPORTATION SYSTEMS (ITS)	NON-FEDERAL
2016	1310-10-20	07/25/16	303	R/E	RECSTE	2.780	STH 050	75TH ST, C KENOSHA/V PLEASANT PRAIR	\$10,000,000 - \$10,999,999
								IH 94 TO 74TH AVE	
								RE / RECONSTRUCT WITH EXPANSION	
								STATE 3R	NON-FEDERAL
2016	1310-10-21	07/25/16	303	R/E	RECSTE	1.790	STH 050	75TH ST, C KENOSHA/V PLEASANT PRAIR	\$10,000,000 - \$10,999,999
								74TH AVE TO 43RD AVE	
								RE / RECONSTRUCT WITH EXPANSION	
								STATE 3R	NON-FEDERAL
2017	1310-10-70	09/12/17	303	LET	RECSTE	2.780	STH 050	75TH ST, C KENOSHA/V PLEASANT PRAIR	\$35,000,000 - \$39,999,999
								IH 94 TO 74TH AVE	
								CONST / RECONSTRUCT WITH EXPANSION	
								STATE 3R	NAT'L HWY SYSTEM
2017	1310-10-71	09/12/17	303	LET	RECSTE	1.790	STH 050	75TH ST, C KENOSHA/V PLEASANT PRAIR	\$20,000,000 - \$24,999,999
								74TH AVE TO 43RD AVE	
								CONST / RECONSTRUCT WITH EXPANSION	
								STATE 3R	NATIONAL HIGHWAY PER
2017	1310-10-72	08/08/17	303	LET	MISC	4.750	STH 050	75TH ST, C KENOSHA/V PLEASANT PRAIR	\$5,000,000 - \$5,999,999
								FRONTAGE ROADS	
								CONST / NEW ROADWAY	
								STATE 3R	NAT'L HWY SYSTEM

**2015-2018 FINAL STIP Project Listing  
SE Region  
KENOSHA County**

Year	Project	Schd Dt	Pgm	Contract Type	Concept	Net Miles	HWY	Project Description WISDOT Program	Estimate Anticipated Funding
2015	1330-30-20	10/25/15	303	R/E	RECST	0.030	STH 083	STH 83	\$100,000 - \$249,999
								INTERSECT WITH CTH C	
								RE/RECONSTRUCTION SAFETY HSIP	
								SAFETY (REGULAR HSIP)	NON-FEDERAL
2017	1330-30-70	12/12/17	303	LET	RECST	0.030	STH 083	STH 83	\$2,000,000 - \$2,999,999
								INTERSECT WITH CTH C	
								CONST/RECONSTRUCTION SAFETY HSIP	
								SAFETY (REGULAR HSIP)	HWY SFE S-LU EXT
2017	1330-30-71	12/12/17	303	LET	MISC	0.060	STH 083	STH 83	\$0 - \$99,999
								INTERSECTION WITH STH 50/75	
								CONST/CURB RAMP MODIFICATION	
								STATE 3R	NON-FEDERAL
	3220-00-03		303	I/E	RECST	1.050	STH 158	52ND STREET, CITY OF KENOSHA	\$250,000 - \$499,999
								IH 94 TO 104TH AVENUE	
								PE / RECONSTRUCT	
								STATE 3R	STP ANY AREA
	3220-02-02		303	I/E	RECST	3.220	STH 158	52ND STREET - CITY KENOSHA	\$3,000,000 - \$3,999,999
								STH 31 TO 6TH AVENUE	
								PE / RECONSTRUCT	
								STATE 3R	NAT'L HWY SYSTEM
2015	3220-09-20	07/25/15	303	R/E	MISC	0.070	STH 158	52ND STREET, CITY OF KENOSHA	\$1,000,000 - \$1,999,999
								RAILROAD BRIDGES B-30-0002, 0003	
								RE/REAL ESTATE ACQUISITION	
								STATE 3R	NON-FEDERAL
2015	3220-10-20	10/25/15	303	R/E	MISC	0.170	STH 158	STH 158	\$250,000 - \$499,999
								INTERSECTION WITH CTH H	
								RE/RECONSTRUCTION	

**2015-2018 FINAL STIP Project Listing  
SE Region  
KENOSHA County**

Year	Project	Schd Dt	Pgm	Contract Type	Concept	Net Miles	HWY	Project Description WISDOT Program	Estimate Anticipated Funding
								SAFETY (REGULAR HSIP)	NON-FEDERAL
2018	3220-09-70	09/11/18	303	LET	BRRPL	0.070	STH 158	52ND STREET, CITY OF KENOSHA	\$7,000,000 - \$7,999,999
								RAILROAD BRIDGES B-30-0002, 0003	
								CONST/BRIDGE REMOVAL & REPLACEMENT	
								STATE 3R	NATIONAL HIGHWAY PER
2018	3220-10-70	02/13/18	303	LET	RECST	0.170	STH 158	STH 158	\$3,000,000 - \$3,999,999
								INTERSECTION WITH CTH H	
								CONST/RECONSTRUCTION	
								SAFETY (REGULAR HSIP)	HIGHWAY SAFETY IMP P
2016	3738-02-73	09/13/16	303	LET	RECSTE	1.350	STH 165	104TH ST, VILL OF PLEASANT PRAIRIE	\$4,000,000 - \$4,999,999
								CORPORATE DR TO EAST OF TERWALL TER	
								CONST/RECONSTRUCT W/ADDED CAPACITY	
								STATE 3R	NON-FEDERAL
2016	3738-06-60	09/13/16	303	LET	RDMTN	3.000	STH 165	104TH ST, VILLAGE PLEASANT PRAIRIE	\$2,000,000 - \$2,999,999
								IH 94 TO STH 31	
								CONST / ROADWAY MAINTENANCE	
								STATE 3R	NON-FEDERAL
2015	3200-00-01	12/25/15	303	C/E	RECSTE	0.000	USH 045	USH 45 CORRIDOR STUDY	\$100,000 - \$249,999
								STATE LINE TO STH 50	
								PA/CORRIDOR STUDY	
								STATE 3R	NON-FEDERAL
2015	3200-01-21	07/25/15	303	R/E	RECOND	7.830	USH 045	BRISTOL - UNION GROVE	\$2,000,000 - \$2,999,999
								STH 50 TO STH 11	
								RE / RECONDITION	
								STATE 3R	NON-FEDERAL
2016	3200-01-22	07/25/16	303	R/E	RECST	7.830	USH 045	BRISTOL - UNION GROVE	\$1,000,000 - \$1,999,999
								STH 50 TO STH 11	

**2015-2018 FINAL STIP Project Listing  
SE Region  
KENOSHA County**

Year	Project	Schd Dt	Pgm	Contract Type	Concept	Net Miles	HWY	Project Description WISDOT Program	Estimate Anticipated Funding
								RE / RECONSTRUCTION	
								STATE 3R	NON-FEDERAL
2016	3200-02-73	09/13/16	303	LET	RECOND	5.480	USH 045	ILL ST. LINE TO MILWAUKEE ROAD	\$8,000,000 - \$8,999,999
								ILL ST LINE TO STH 50	
								CONST / RECONDITION R	
								STATE 3R	STP NON URBAN
2016	3200-02-74	09/13/16	303	LET	MISC	5.480	USH 045	ILL STATE LINE - MILWAUKEE	\$100,000 - \$249,999
								ILL ST LINE TO STH 50	
								CONST/LANDSCPING	
								STATE 3R	NON-FEDERAL
2017	3732-00-70	03/14/17	303	LET	MISC	0.100	USH 045	USH 45	\$1,000,000 - \$1,999,999
								CTH K INTERSECTION	
								CONST/INTERSECTION MODIFICATION	
								SAFETY (REGULAR HSIP)	HIGHWAY SAFETY IMP P
2016	1693-45-70	03/25/16	211	LLC	MISC	0.000	VAR HWY	BIKE & PEDESTRIAN CONNECTIONS	\$100,000 - \$249,999
								CITY OF KENOSHA	
								CONST/CONNECT TO VAR EXISTIG ROUTES	
								CONGESTION MITIGATION AND AIR QUALITY (CMA	CMAQ-CONGESTION MIT.
2016	3700-20-73	02/09/16	305	LET	TOSIG	0.000	VAR HWY	REPLACE EXISTING SIGNALS, KEN/OZ/RA	\$1,000,000 - \$1,999,999
								VARIOUS LOCATIONS	
								TRAFFIC/KENOSHA/OZAUKEE/RACINE CO	
								INTELLIGENT TRANSPORTATION SYSTEMS (ITS)	NON-FEDERAL

**2015-2018 FINAL STIP Project Listing  
SE Region  
MILWAUKEE County**

Year	Project	Schd Dt	Pgm	Contract Type	Concept	Net Miles	HWY	Project Description WISDOT Program	Estimate Anticipated Funding
2015	2984-04-77	05/12/15	206	LET	MISC	0.000		VARIOUS LOCATIONS	\$250,000 - \$499,999
								3 LOCAL INTERSECTIONS	
								CONST/INSTALL TRAF SIGNAL/FLASHERS	
								SAFETY (REGULAR HSIP)	HWY SFE S-LU EXT
2015	2130-14-00	07/25/15	211	C/E	MISC	6.670	CTH PP	W GOOD HOPE ROAD	\$100,000 - \$249,999
								N 99TH ST TO N PORT WASHINGTON ROAD	
								PE/ADAPTIVE TRAFFIC SIGNAL SYSTEM	
								CONGESTION MITIGATION AND AIR QUALITY (CMA	CONGESTION MITIGATIO
2017	2130-14-70	10/25/17	211	LLC	MISC	6.670	CTH PP	W GOOD HOPE ROAD	\$250,000 - \$499,999
								N 99TH ST TO N PORT WASHINGTON ROAD	
								CONS/ADAPTIVE TRAFFIC SIGNAL SYSTEM	
								CONGESTION MITIGATION AND AIR QUALITY (CMA	CONGESTION MITIGATIO
2015	2216-01-20	03/25/15	206	R/E	RECST	0.000	CTH S	WEST MILL ROAD	\$250,000 - \$499,999
								N 43RD STREET TO N SYDNEY PL	
								R.E./RECONSTRUCT W/ NO ADD'L LANES	
								STP URBAN OVER 200,000	STP MADISON/MILW/RND
2015	2216-01-70	12/08/15	206	LET	RECST	1.200	CTH S	WEST MILL ROAD	\$4,000,000 - \$4,999,999
								N 43RD STREET TO N SYDNEY PLACE	
								CONST/RECONSTRUCT W/ NO ADDL LANES	
								STP URBAN OVER 200,000	STP-MAD/MIL/GB/MSP/A
	1090-05-02		303	I/E	BRSHRM	0.000	IH 043	ROCK FREEWAY	\$0 - \$99,999
								124TH ST & 116TH ST BR	
								PE/BRIDGE REHAB (B-40-376 & 377)	
								BACKBONE	NATIONAL HIGHWAY PER
	1100-46-00		303	I/E	RESURF	3.120	IH 043	AIRPORT FREEWAY	\$250,000 - \$499,999
								84TH ST TO 35TH ST (WB)	
								PE/RESURFACE	

**2015-2018 FINAL STIP Project Listing  
SE Region  
MILWAUKEE County**

Year	Project	Schd Dt	Pgm	Contract Type	Concept	Net Miles	HWY	Project Description WISDOT Program	Estimate Anticipated Funding
								BACKBONE	INTERSTATE MAINTENAN
2015	1228-25-40	02/25/15	303	UTL	BRRHB	3.860	IH 043	NORTH SOUTH FREEWAY	\$100,000 - \$249,999
								HOWARD AVE TO VALLEY BRIDGE	
								UTIL/CITY MILW COMM CABLE, UA 100	
								BACKBONE	NON-FEDERAL
2015	1228-25-41	02/25/15	303	UTL	BRRHB	3.260	IH 043	NORTH SOUTH FREEWAY	\$0 - \$99,999
								HOWARD AVE TO VALLEY BRIDGE	
								UTIL/UA 101, C MILW COMM CABLE INSP	
								BACKBONE	NON-FEDERAL
2015	1228-25-97	02/25/15	303	LFA	MISC	3.260	IH 043	NORTH SOUTH FREEWAY	\$100,000 - \$249,999
								HOWARD AVE TO VALLEY BRIDGE	
								LFA LIGHTING	
								BACKBONE	NON-FEDERAL
2016	1100-45-00	03/25/16	303	C/E	RESURF	3.080	IH 043	AIRPORT FREEWAY	\$250,000 - \$499,999
								84TH ST TO 35TH ST (EB)	
								PE/RESURFACE	
								BACKBONE	INTERSTATE MAINTENAN
2017	1228-21-71	09/12/17	303	LET	BRRHB	0.284	IH 043	VALLEY BRIDGE IH43/IH94	\$9,000,000 - \$9,999,999
								VIRGINIA ST-1500FT N(MENOMONEE RVR)	
								CONST/BRIDGE DECK OVERLAY B-40-285	
								BACKBONE	NATIONAL HIGHWAY PER
2017	1228-22-71	09/12/17	303	LET	RESURF	4.950	IH 043	NORTH SOUTH FREEWAY	\$20,000,000 - \$24,999,999
								NORTH AV TO BENDER RD (SB)	
								CONST / RESURFACE / FY2018	
								BACKBONE	NATIONAL HIGHWAY PER
2017	1228-22-91	09/25/17	303	MIS	MISC	4.880	IH 043	NORTH SOUTH FREEWAY	\$250,000 - \$499,999
								NORTH AV TO BENDER RD (SB)	

**2015-2018 FINAL STIP Project Listing  
SE Region  
MILWAUKEE County**

Year	Project	Schd Dt	Pgm	Contract Type	Concept	Net Miles	HWY	Project Description WISDOT Program	Estimate Anticipated Funding
								CONST / TRAFFIC MITIGATION	
								BACKBONE	NON-FEDERAL
2018	1090-31-70	09/11/18	303	LET	BRRHB	3.090	IH 043	AIRPORT FREEWAY	\$8,000,000 - \$8,999,999
								84TH ST TO 35TH ST	
								CONST/BRIDGE REHAB	
								BACKBONE	NATIONAL HIGHWAY PER
2018	1228-22-70	09/11/18	303	LET	RESURF	4.950	IH 043	NORTH SOUTH FREEWAY	\$35,000,000 - \$39,999,999
								NORTH AVE TO BENDER RD (NB)	
								CONST / RESURFACE / FY2019	
								BACKBONE	NATIONAL HIGHWAY PER
2018	1228-22-90	09/25/18	303	MIS	MISC	4.950	IH 043	NORTH SOUTH FREEWAY	\$250,000 - \$499,999
								NORTH AV TO BENDER RD (NB)	
								MIS / TRAFFIC MITIGATION, ROADWAY	
								BACKBONE	NON-FEDERAL
2018	1228-28-70	09/11/18	303	LET	BRRHB	0.970	IH 043	HILLSIDE INTERCHANGE	\$4,000,000 - \$4,999,999
								W WISCONSIN TO W WALNUT ST	
								CONST/BRIDGE REHAB	
								BACKBONE	NATIONAL HIGHWAY PER
	1030-37-00		303	I/E	BRSHRM	3.800	IH 094	MITCHELL INTERCHANGE	\$250,000 - \$499,999
								BRIDGES - IH 94/IH 43/IH 894	
								PE/BRIDGE REHAB, DECK OVERLAY	
								BACKBONE	NATIONAL HIGHWAY PER
2015	1030-26-40	11/25/15	301NS	UTL	MISC	0.000	IH 094	N-S FREEWAY - S MILWAUKEE CO RDWY	\$250,000 - \$499,999
								MILWAUKEE SOUTH	
								UTL / WE ENERGIES-ELECTRIC	
								SE FREEWAY-I94 KEN/RAC/MIL	NON-FEDERAL
2015	1060-23-70	09/01/15	303	LET	BRRPLE	0.080	IH 094	EAST WEST FREEWAY	\$11,000,000 - \$11,999,999

**2015-2018 FINAL STIP Project Listing  
SE Region  
MILWAUKEE County**

Year	Project	Schd Dt	Pgm	Contract Type	Concept	Net Miles	HWY	Project Description WISDOT Program	Estimate Anticipated Funding
								UNDERWOOD CR PRKWAY & 121ST ST BRDGS	
								CONST/BRIDGE REPLACEMENT	
								BACKBONE	NATIONAL HIGHWAY PER
2015	1060-33-81	09/01/15	301ZO	LET	RECSTE	5.190	IH 094	ZOO IC, ZOO INTERCHANGE PHASE 2	\$100 MILLION OR GREATER
								LINCOLN-BLUEMOUND, 121ST TO 70TH	
								CONST/RECONSTRUCTION, EXPANSION	
								SE FREEWAY-ZOO INTERCHANGE	NATIONAL HIGHWAY PER
2015	1060-37-42	04/25/15	301ZO	UTL	MISC	3.880	IH 094	ZOO IC, IH94 MMSD	\$0 - \$99,999
								ZOO INTERCHANGE	
								UTIL/UTILITY RELOCATION MMSD	
								SE FREEWAY-ZOO INTERCHANGE	NON-FEDERAL
2015	1060-37-47	04/25/15	301ZO	UTL	MISC	3.880	IH 094	ZOO IC, IH94 WE ELEC	\$0 - \$99,999
								ZOO INTERCHANGE	
								UTIL/UTILITY RELOCATION WE ELEC	
								SE FREEWAY-ZOO INTERCHANGE	NON-FEDERAL
2015	1060-38-43	04/25/15	301ZO	UTL	MISC	3.880	IH 094	ZOO IC, IH94 W ALLIS WATER UTIL	\$0 - \$99,999
								ZOO INTERCHANGE	
								UTIL/UTIL RELOCATION W ALLIS WATER	
								SE FREEWAY-ZOO INTERCHANGE	NON-FEDERAL
2015	1060-39-42	04/25/15	301ZO	UTL	MISC	3.880	IH 094	ZOO IC, IH94 MMSD	\$0 - \$99,999
								ZOO INTERCHANGE	
								UTIL/UTIL RELOCATION MMSD	
								SE FREEWAY-ZOO INTERCHANGE	NON-FEDERAL
2015	1060-39-43	04/25/15	301ZO	UTL	MISC	3.880	IH 094	ZOO IC, IH94 AT&T WISC	\$0 - \$99,999
								ZOO INTERCHANGE	
								UTIL/UTIL RELOCATION AT&T WISC	
								SE FREEWAY-ZOO INTERCHANGE	NON-FEDERAL



**2015-2018 FINAL STIP Project Listing  
SE Region  
MILWAUKEE County**

Year	Project	Schd Dt	Pgm	Contract Type	Concept	Net Miles	HWY	Project Description WISDOT Program	Estimate Anticipated Funding
2015	1060-39-48	04/25/15	301ZO	UTL	MISC	3.880	IH 094	ZOO IC, IH94 TOSA WATER UTIL	\$0 - \$99,999
								ZOO INTERCHANGE	
								UTIL/UTIL RELOCATION TOSA WATER	
								SE FREEWAY-ZOO INTERCHANGE	NON-FEDERAL
2015	1060-44-41	03/25/15	301ZO	UTL	MISC	5.190	IH 094	ZOO IC, IH 894 WEST ALLIS WATER UA	\$100,000 - \$249,999
								ZOO INTERCHANGE	
								UTIL/WEST ALLIS WATER UA	
								SE FREEWAY-ZOO INTERCHANGE	NON-FEDERAL
2015	1060-44-42	03/25/15	301ZO	UTL	MISC	5.190	IH 094	ZOO IC, IH 894 WEST ALLIS SEWER UA	\$0 - \$99,999
								ZOO INTERCHANGE	
								UTIL/WEST ALLIS SEWER	
								SE FREEWAY-ZOO INTERCHANGE	NON-FEDERAL
2015	1060-44-43	03/25/15	301ZO	UTL	MISC	5.190	IH 094	ZOO IC, IH 894 W ALLIS SEWER AUDIT	\$0 - \$99,999
								ZOO INTERCHANGE	
								UTIL/WEST ALLIS AUDIT	
								SE FREEWAY-ZOO INTERCHANGE	NON-FEDERAL
2016	1030-20-85	12/13/16	301NS	LET	RECST	2.580	IH 094	N-S FREEWAY, RYAN ROAD INTERCHANGE	\$15,000,000 - \$16,999,999
								RYAN RD, BRIDGE, & RAMPS	
								CONST/RECONSTRUCTION	
								SE FREEWAY-I94 KEN/RAC/MIL	NATIONAL HIGHWAY PER
2016	1030-26-72	12/13/16	301NS	LET	MISC	0.000	IH 094	NORTH-SOUTH FREEWAY	\$500,000 - \$749,999
								RYAN ROAD TO RAWSON AVE	
								CONST/BOX CULVERT EXTENSIONS	
								SE FREEWAY-I94 KEN/RAC/MIL	NATIONAL HIGHWAY PER
2017	1030-20-87	11/14/17	301NS	LET	RECSTE	1.920	IH 094	N-S FREEWAY	\$20,000,000 - \$24,999,999
								ELM ROAD INTERCHANGE	
								RECONSTRUCTION	

**2015-2018 FINAL STIP Project Listing  
SE Region  
MILWAUKEE County**

Year	Project	Schd Dt	Pgm	Contract Type	Concept	Net Miles	HWY	Project Description WISDOT Program	Estimate Anticipated Funding
								SE FREEWAY-I94 KEN/RAC/MIL	NATIONAL HIGHWAY PER
2017	1030-26-43	10/25/17	301NS	UTL	MISC	0.000	IH 094	N-S FRWY-S MILW CO RD	\$0 - \$99,999
								MILWAUKEE SOUTH	
								UTL / AT&T WISCONSIN	
								SE FREEWAY-I94 KEN/RAC/MIL	NON-FEDERAL
2017	1030-26-74	11/14/17	301NS	LET	MISC	7.990	IH 094	N-S FREEWAY, CTH G TO RAWSON AVE	\$100,000 - \$249,999
								MAINLINE ADVANCED/ALT ROUTE SIGNING	
								CONST / SIGNING	
								SE FREEWAY-I94 KEN/RAC/MIL	NATIONAL HIGHWAY PER
2017	1060-28-70	09/12/17	303	LET	BRRHB	1.050	IH 094	MARQUETTE INTERCHANGE	\$6,000,000 - \$6,999,999
								BRIDGES - IH 43/IH 94/IH 794	
								CONST/BRIDGE REHAB	
								BACKBONE	NATIONAL HIGHWAY PER
2018	1030-20-84	12/11/18	301NS	LET	RECST	0.000	IH 094	N-S FREEWAY	\$60,000,000 - \$69,999,999
								S MKE RDWY / MAINLINE	
								RECONSTRUCTION	
								SE FREEWAY-I94 KEN/RAC/MIL	NATIONAL HIGHWAY PER
2018	1030-22-80	12/11/18	301NS	LET	RECSTE	0.000	IH 094	N-S FREEWAY	\$25,000,000 - \$29,999,999
								S COUNTY LN TO 2500' N OF OAKWOOD R	
								CONST/RECONSTRUCTION & EXPANSION	
								SE FREEWAY-I94 KEN/RAC/MIL	NATIONAL HIGHWAY PER
	1060-48-00		303	I/E	BRSHRM	0.620	IH 794	EAST WEST FREEWAY	\$1,000,000 - \$1,999,999
								MARQUETTE INTERCHANGE TO LAKE IC	
								PE/BRIDGE DECK OVERLAY	
								BACKBONE	NATIONAL HIGHWAY PER
	1300-02-30		305	I/E	TOS	1.650	IH 794	IH 794 HOAN BRIDGE	\$100,000 - \$249,999
								LAKE INTERCHANGE TO CARFERRY DRIVE	

**2015-2018 FINAL STIP Project Listing  
SE Region  
MILWAUKEE County**

Year	Project	Schd Dt	Pgm	Contract Type	Concept	Net Miles	HWY	Project Description WISDOT Program	Estimate Anticipated Funding
								PE/CONC SURFACE REPAIR/STRUC REHAB	
								STATE HIGHWAY OPERATIONS PROGRAM	NON-FEDERAL
	1300-03-02		303	I/E	RESURF	3.120	IH 794	LAKE PARKWAY - MILWAUKEE/ST FRANCIS	\$250,000 - \$499,999
								CARFERRY DRIVE TO LAYTON AVENUE	
								PE / RESURFACING	
								STATE 3R	NON-FEDERAL
2015	1300-13-72	08/11/15	304	LET	BRRHB	2.660	IH 794	HOAN BRIDGE & LAKE FREEWAY	\$13,000,000 - \$13,999,999
								MILWAUKEE RIVER TO CARFERRY DR	
								CONST/HOAN BRIDGE PAINTING	
								HIGH-COST STATE HIGHWAY BRIDGE PROJECTS	A/C NATIONAL HIGHWAY
2015	1300-13-73	05/12/15	304	LET	MISC	2.660	IH 794	HOAN BRIDGE & LAKE FREEWAY	\$250,000 - \$499,999
								MILWAUKEE RIVER TO CARFERRY DR	
								CONST/LANDSCAPING	
								HIGH-COST STATE HIGHWAY BRIDGE PROJECTS	NATIONAL HIGHWAY PER
2015	1300-13-74	08/11/15	304	LET	BRNEW	0.230	IH 794	LAKEFRONT GATEWAY	\$20,000,000 - \$24,999,999
								IH-794 RAMPS AT LINCOLN MEMORIAL DR	
								CONST/NEW BRIDGE	
								MAJOR INTERSTATE BRIDGE CONSTRUCTION	NON-FEDERAL
2015	1060-34-82	08/11/15	301ZO	LET	RECSTE	0.660	IH 894	ZOO IC, IH 894 AUXILIARY LANES	\$4,000,000 - \$4,999,999
								OKLAHOMA AVE TO NATIONAL AVE	
								CONST/RECONSTRUCT, EXPANSION	
								SE FREEWAY-ZOO INTERCHANGE	NON-FEDERAL
	2050-05-01		206	I/E	MISC	0.000	LOC STR	W RAWSON AVENUE - CTH BB	\$100,000 - \$249,999
								INTERSECT W/10TH ST AND 6TH ST	
								PE/HSIP SAFETY	
								SAFETY (REGULAR HSIP)	HIGHWAY SAFETY IMP P
2015	1060-33-27	01/25/15	301ZO	R/E	MISC	0.000	LOC STR	ZOO IC, SWAN & DISCOVERY RNDABT	\$0 - \$99,999

**2015-2018 FINAL STIP Project Listing  
SE Region  
MILWAUKEE County**

Year	Project	Schd Dt	Pgm	Contract Type	Concept	Net Miles	HWY	Project Description WISDOT Program	Estimate Anticipated Funding
								USH 45 TO UNDERWOOD PARKWAY	
								RE/REAL ESTATE ACQUISITION	
								SE FREEWAY-ZOO INTERCHANGE	NON-FEDERAL
2015	1060-35-85	12/08/15	301ZO	LET	MISC	0.000	LOC STR	ZOO IC, CENTER STREET RESURFACE	\$0 - \$99,999
								114TH STREET TO 117TH STREET	
								CONST/RESURFACE	
								SE FREEWAY-ZOO INTERCHANGE	NON-FEDERAL
2015	1060-40-98	05/25/15	301ZO	LFA	MISC	0.000	LOC STR	ZOO IC, CMKE LFA LIGHTING	\$100,000 - \$249,999
								95TH STREET AND WISCONSIN AVENUE	
								LFA/LIGHTING	
								SE FREEWAY-ZOO INTERCHANGE	NON-FEDERAL
2015	1060-40-99	05/25/15	301ZO	LFA	MISC	0.000	LOC STR	ZOO IC, CMKE LFA SIGNALS	\$100,000 - \$249,999
								95TH STREET AND WISCONSIN AVENUE	
								LFA/SIGNALS	
								SE FREEWAY-ZOO INTERCHANGE	NON-FEDERAL
2015	1060-42-40	02/25/15	301ZO	UTL	MISC	0.000	LOC STR	ZOO IC, CENTER ST BR TOSA WAT UA	\$250,000 - \$499,999
								OVER USH 45	
								CONST/UTILITY RELOCATION	
								SE FREEWAY-ZOO INTERCHANGE	NON-FEDERAL
2015	1060-42-41	07/25/15	301ZO	UTL	MISC	0.000	LOC STR	ZOO IC, CENTER ST BR WE ELECTRIC	\$0 - \$99,999
								OVER USH 45	
								CONST/UTILITY RELOCATION	
								SE FREEWAY-ZOO INTERCHANGE	NON-FEDERAL
2015	1693-35-72	04/25/15	211	LLC	MISC	0.000	LOC STR	CNG FUELING STATION	\$2,000,000 - \$2,999,999
								3025 W RUBY AVENUE	
								CONST/CONSTRUCT CNG FUELING STATION	
								CONGESTION MITIGATION AND AIR QUALITY (CMA	CONGESTION MITIGATIO

**2015-2018 FINAL STIP Project Listing  
SE Region  
MILWAUKEE County**

Year	Project	Schd Dt	Pgm	Contract Type	Concept	Net Miles	HWY	Project Description WISDOT Program	Estimate Anticipated Funding
2015	2070-08-70	12/08/15	206	LET	MISC	0.000	LOC STR	CTH Y	\$750,000 - \$999,999
								INTERSECT W PENNSYLVANIA & WHITNALL	
								CNST/INSTALL SIGNALS/SIGNAL PHASING	
								SAFETY (REGULAR HSIP)	HWY SFE S-LU EXT
2015	2070-09-70	05/12/15	206	LET	MISC	0.000	LOC STR	CTH Y	\$500,000 - \$749,999
								INTERSECT WITH 60TH STREET	
								CONST/TRAFFIC SIGNALS & TURN LANES	
								SAFETY (REGULAR HSIP)	HWY SFE S-LU EXT
2015	2070-10-70	05/12/15	206	LET	RECOND	1.530	LOC STR	EAST LAYTON AVE	\$3,000,000 - \$3,999,999
								S HOWELL AVE TO STH 794	
								CONST/RECONDITIONING	
								STP URBAN OVER 200,000	STP-MAD/MIL/GB/MSP/A
2015	2080-00-71	05/12/15	206	LET	PVRPLA	0.000	LOC STR	NORTH TEUTONIA AVENUE	\$2,000,000 - \$2,999,999
								W CAPITOL AVE TO W RUBY AVE	
								CONST/PAVEMENT REPLACEMENT	
								STP URBAN OVER 200,000	STP MADISON/MILW/RND
2015	2080-00-91	05/25/15	206	LFA	MISC	0.000	LOC STR	NORTH TEUTONIA AVENUE	\$100,000 - \$249,999
								W CAPITOL AVE TO W RUBY AVE	
								SIGNALS/PAVEMENT REPLACEMENT	
								STP URBAN OVER 200,000	STP MADISON/MILW/RND
2015	2100-02-71	11/10/15	206	LET	RECST	0.470	LOC STR	SOUTH 35TH STREET	\$1,000,000 - \$1,999,999
								W MITCHELL ST TO W GREENFIELD AVE	
								CONST/RECONSTRUCT	
								STP URBAN OVER 200,000	STP MADISON/MILW/RND
2015	2100-02-91	11/25/15	206	LFA	MISC	0.470	LOC STR	SOUTH 35TH STREET	\$100,000 - \$249,999
								W MITCHELL ST TO W GREENFIELD AVE	
								SIGNALS/RECONSTRUCT	

**2015-2018 FINAL STIP Project Listing  
SE Region  
MILWAUKEE County**

Year	Project	Schd Dt	Pgm	Contract Type	Concept	Net Miles	HWY	Project Description WISDOT Program	Estimate Anticipated Funding
								STP URBAN OVER 200,000	STP MADISON/MILW/RND
2015	2135-03-70	04/14/15	206	LET	BRRPL	0.150	LOC STR	WEST NORTH AVENUE	\$2,000,000 - \$2,999,999
								BRIDGE OVER CPRW AND APPROACHES	
								CONST/REPLACEMENT P40-0810	
								STP URBAN OVER 200,000	STP-MAD/MIL/GB/MSP/A
2015	2160-15-70	08/11/15	206	LET	MISC	0.000	LOC STR	S 76TH STREET	\$750,000 - \$999,999
								INTS WITH EDGERTON & LAYTON AVE	
								CONST/INTERSECTION MODIFICATIONS	
								SAFETY (REGULAR HSIP)	HWY SFE S-LU EXT
2015	2190-06-71	02/25/15	211	MIS	MISC	0.000	LOC STR	BIKE SHARE PHASE 1	\$1,000,000 - \$1,999,999
								PROCUREMENT OF EQUIPMENT	
								BIKE SHARE EQUIPMENT	
								CONGESTION MITIGATION AND AIR QUALITY (CMA	CONGESTION MITIGATIO
2015	2216-02-70	12/08/15	206	LET	MISC	0.000	LOC STR	CTH G AND CTH S	\$250,000 - \$499,999
								INTERSECTION OF CTH G AND CTH S	
								PE/LEFT TURN OFFSETS	
								SAFETY (REGULAR HSIP)	HWY SFE S-LU EXT
2015	2590-05-70	06/09/15	206	LET	PVRPLA	0.000	LOC STR	WEST LISBON AVENUE	\$100,000 - \$249,999
								INTERSECTION WITH N 27TH ST	
								CONST/PAVMENT REPLACEMENT	
								STP URBAN OVER 200,000	STP-MAD/MIL/GB/MSP/A
2015	2590-05-90	06/25/15	206	LFA	PVRPLA	0.000	LOC STR	WEST LISBON AVENUE	\$0 - \$99,999
								INTERSECTION WITH N 27TH ST	
								CONST/PAVEMENT REPLACEMENT	
								STP URBAN OVER 200,000	STP-MAD/MIL/GB/MSP/A
2015	2595-00-70	04/14/15	206	LET	PVRPLA	0.520	LOC STR	N 60TH STREET	\$750,000 - \$999,999
								W FAIRY CHASM RD TO W CO LINE RD	

**2015-2018 FINAL STIP Project Listing  
SE Region  
MILWAUKEE County**

Year	Project	Schd Dt	Pgm	Contract Type	Concept	Net Miles	HWY	Project Description WISDOT Program	Estimate Anticipated Funding
								CONST/PAVEMENT REPLACEMENT	
								STP URBAN OVER 200,000	STP-MADISON/MILW/RND
2015	2673-00-70	11/10/15	205	LET	BRRPL	0.110	LOC STR	NICHOLSON ROAD	\$250,000 - \$499,999
								BRIDGE OVER OAK CREEK (B-40-0018)	
								CONST/BRIDGE REPLACEMENT	
								LOCAL BRIDGES	NATIONAL HIGHWAY PER
2015	2980-00-20	10/25/15	206	R/E	RECST	0.000	LOC STR	W EDGERTON AVENUE	\$250,000 - \$499,999
								W LOOMIS ROAD TO S 27TH STREET	
								RE/RECONSTRUCT W NO ADDED CAPACITY	
								STP URBAN OVER 200,000	STP MADISON/MILW/RND
2015	2984-42-70	06/09/15	206	LET	PVRPLA	0.000	LOC STR	EAST WARD STREET	\$0 - \$99,999
								INTERSECTION W/ S ALLIS & E BAY ST	
								CONST/PAVEMENT REPLACEMENT	
								STP URBAN OVER 200,000	STP-MAD/MIL/GB/MSP/A
2015	2984-42-90	06/25/15	206	LFA	PVRPLA	0.000	LOC STR	EAST WARD STREET	\$0 - \$99,999
								INTERSECTION W/ S ALLIS & E BAY ST	
								CONST/PAVEMENT REPLACEMENT	
								STP URBAN OVER 200,000	STP-MAD/MIL/GB/MSP/A
2015	2987-00-70	11/10/15	205	LET	BRRPL	0.010	LOC STR	MARQUETTE AVENUE	\$250,000 - \$499,999
								BRIDGE OVER OAK CREEK P-40-0557	
								CONST/BRIDGE REPLACEMENT	
								LOCAL BRIDGES	STP OFF-SYSTEM BRIDG
2016	2035-06-70	09/13/16	303	LET	BRRHB	0.093	LOC STR	WATERTOWN PLANK RD, CITY WAUWATOSA	\$5,000,000 - \$5,999,999
								UNDERWOOD CREEK STRS B-40-0470/0471	
								CONST/BRIDGE REHAB SS84.10	
								SHR BRIDGES	STP ANY AREAS
2016	2160-01-72	11/08/16	206	LET	MISC	0.000	LOC STR	CTH U	\$500,000 - \$749,999

**2015-2018 FINAL STIP Project Listing  
SE Region  
MILWAUKEE County**

Year	Project	Schd Dt	Pgm	Contract Type	Concept	Net Miles	HWY	Project Description WISDOT Program	Estimate Anticipated Funding
								INTERSECTION OF CTH U AND CTH BB	
								CONST/OFFSET TRN LANES, TRAF SIGNLS	
								SAFETY (REGULAR HSIP)	HWY SFE S-LU EXT
2016	2190-00-70	12/13/16	206	LET	RECST	0.900	LOC STR	WEST WISCONSIN AVENUE	\$4,000,000 - \$4,999,999
								N 35TH STREET TO N 20TH STREET	
								CONST/RECONSTRUCT W/ NO ADDL LANES	
								STP URBAN OVER 200,000	STP-MAD/MIL/GB/MSP/A
2016	2190-00-90	12/25/16	206	LFA	RECST	0.900	LOC STR	WEST WISCONSIN AVENUE	\$100,000 - \$249,999
								N 35TH STREET TO N 20TH STREET	
								LFA/RECONSTRUCT W/ NO ADDL LANES	
								STP URBAN OVER 200,000	STP-MAD/MIL/GB/MSP/A
2016	2265-00-74	09/13/16	206	LET	RESURF	0.700	LOC STR	NORTH 27TH STREET	\$2,000,000 - \$2,999,999
								HIGHLAND BLVD TO LISBON AVENUE	
								CONST/RESURFACING	
								STP URBAN OVER 200,000	STP-MAD/MIL/GB/MSP/A
2016	2265-00-94	09/25/16	206	LFA	RESURF	0.700	LOC STR	NORTH 27TH STREET	\$100,000 - \$249,999
								HIGHLAND BLVD TO LISBON AVENUE	
								TRAFFIC SIGNALS/FLASHERS	
								STP URBAN OVER 200,000	STP-MAD/MIL/GB/MSP/A
2016	2405-00-74	03/08/16	206	LET	RECST	0.000	LOC STR	W MORGAN AVENUE	\$1,000,000 - \$1,999,999
								W FOREST HOME AVE TO S 43RD STREET	
								CONST/RECONSTRUCT NO ADDED CAPACITY	
								STP URBAN OVER 200,000	STP MADISON/MILW/RND
2016	2505-00-23	01/25/16	206	R/E	RECSTE	1.000	LOC STR	SOUTH 13TH STREET	\$500,000 - \$749,999
								W DREXEL AVE TO W RAWSON AVE	
								RE/RECONSTRUCT W/ ADDITIONAL LANES	
								STP URBAN OVER 200,000	STP-MAD/MIL/GB/MSP/A



**2015-2018 FINAL STIP Project Listing  
SE Region  
MILWAUKEE County**

Year	Project	Schd Dt	Pgm	Contract Type	Concept	Net Miles	HWY	Project Description WISDOT Program	Estimate Anticipated Funding
2016	2505-00-75	04/12/16	206	LET	PVRPLA	0.000	LOC STR	SOUTH 13TH STREET	\$1,000,000 - \$1,999,999
								W FOREST HOME AVE TO W WINDLAKE AVE	
								CONST/PAVEMENT REPLACEMENT	
								STP URBAN OVER 200,000	STP MADISON/MILW/RND
2016	2505-00-95	04/25/16	206	LFA	MISC	0.000	LOC STR	SOUTH 13TH STREET	\$100,000 - \$249,999
								W FOREST HOME AVE TO W WINDLAKE AVE	
								SIGNALS/PAVEMENT REPLACEMENT	
								STP URBAN OVER 200,000	STP MADISON/MILW/RND
2016	2660-04-70	03/08/16	205	LET	BRRPL	0.060	LOC STR	WHITNALL PARK DR	\$250,000 - \$499,999
								BRIDGE OVER TESS CORNERS CREEK	
								CONST/REPLACE P-40-0721	
								LOCAL BRIDGES	STP OFF-SYSTEM BRIDG
2016	2981-00-72	03/08/16	205	LET	BRRPL	0.060	LOC STR	WHITNALL PARK DRIVE	\$250,000 - \$499,999
								BRIDGE OVER WHITNALL PARK CREEK	
								CONST/BR REPLACEMENT (P-40-0713)	
								LOCAL BRIDGES	STP OFF-SYSTEM BRIDG
2016	2984-00-73	11/08/16	206	LET	RECST	1.000	LOC STR	WEST VLIET STREET	\$3,000,000 - \$3,999,999
								N 27TH STREET TO N 12TH STREET	
								CONST/RECONSTRUCT W/ NO ADDL LANES	
								STP URBAN OVER 200,000	STP-MAD/MIL/GB/MSP/A
2016	2984-00-93	11/25/16	206	LFA	RECST	1.000	LOC STR	WEST VLIET STREET	\$250,000 - \$499,999
								N 27TH STREET TO N 12TH STREET	
								LFA/TRAFFIC SIGNALS & SIGNS	
								STP URBAN OVER 200,000	STP-MAD/MIL/GB/MSP/A
2016	2984-16-71	02/09/16	206	LET	RECST	0.750	LOC STR	WEST LLOYD STREET	\$3,000,000 - \$3,999,999
								N 60TH ST TO W LISBON AVE	
								CONST/RECONSTRUCT	

**2015-2018 FINAL STIP Project Listing  
SE Region  
MILWAUKEE County**

Year	Project	Schd Dt	Pgm	Contract Type	Concept	Net Miles	HWY	Project Description WISDOT Program	Estimate Anticipated Funding
								STP URBAN OVER 200,000	STP MADISON/MILW/RND
2016	2984-16-91	02/25/16	206	LFA	MISC	0.750	LOC STR	WEST LLOYD STREET	\$100,000 - \$249,999
								N 60TH ST TO W LISBON AVE	
								CONST/SIGNALS	
								STP URBAN OVER 200,000	STP MADISON/MILW/RND
2016	2987-00-54	02/25/16	206	R/R	RECSTE	0.001	LOC STR	5TH AVENUE RELOCATION	\$100,000 - \$249,999
								STH 32 TO RYAN ROAD	
								RR/INSTALL NEW RR SIGNALS/176 739X	
								STP URBAN OVER 200,000	STP-MAD/MIL/GB/MSP/A
2016	2987-00-55	02/25/16	206	R/R	RECSTE	0.400	LOC STR	5TH AVENUE RELOCATION	\$100,000 - \$249,999
								STH 32 TO RYAN ROAD	
								RR/NEW RR XING SURFACE/176 739X	
								STP URBAN OVER 200,000	STP-MAD/MIL/GB/MSP/A
2016	2987-00-74	03/08/16	206	LET	RECSTE	0.400	LOC STR	5TH AVENUE RELOCATION	\$5,000,000 - \$5,999,999
								STH 32 TO RYAN ROAD	
								CONST/NEW ROAD	
								STP URBAN OVER 200,000	STP-MAD/MIL/GB/MSP/A
2017	1060-33-94	03/14/17	301ZO	LET	RECST	0.000	LOC STR	ZOO IC, SWAN & DISCOVERY RNDABT	\$2,000,000 - \$2,999,999
								1060-33-73 LIMITS TO WDNR ACCESS RD	
								CONST/INTERSECTION MODIFICATION	
								SE FREEWAY-ZOO INTERCHANGE	NON-FEDERAL
2017	2080-00-73	03/14/17	206	LET	RECST	0.900	LOC STR	NORTH TEUTONIA AVENUE	\$2,000,000 - \$2,999,999
								W GARFIELD AVE TO W GROELING AVE	
								CONST/RECONSTRUCT W/ NO ADDL LANES	
								STP URBAN OVER 200,000	STP-MAD/MIL/GB/MSP/A
2017	2080-00-93	03/25/17	206	LFA	RECST	0.900	LOC STR	NORTH TEUTONIA AVENUE	\$100,000 - \$249,999
								W GARFIELD AVE TO W GROELING AVE	

**2015-2018 FINAL STIP Project Listing  
SE Region  
MILWAUKEE County**

Year	Project	Schd Dt	Pgm	Contract Type	Concept	Net Miles	HWY	Project Description WISDOT Program	Estimate Anticipated Funding
								LFA/RECONSTRUCT W/ NO ADDL LANES	
								STP URBAN OVER 200,000	STP-MAD/MIL/GB/MSP/A
2017	2230-00-74	11/14/17	206	LET	RECST	1.200	LOC STR	WEST GREENFIELD AVENUE	\$4,000,000 - \$4,999,999
								S 35TH ST TO S CESAR E CHAVEZ DR	
								CONST/RECONSTRUCT NO ADDED CAPACITY	
								STP URBAN OVER 200,000	STP-MAD/MIL/GB/MSP/A
2017	2230-00-94	11/25/17	206	LFA	RECST	1.200	LOC STR	WEST GREENFIELD AVENUE	\$250,000 - \$499,999
								S 35TH ST TO S CESAR E CHAVEZ DR	
								TRAFFIC SIGNALS/FLASHERS	
								STP URBAN OVER 200,000	STP-MAD/MIL/GB/MSP/A
2017	2415-00-70	12/12/17	206	LET	RECST	1.000	LOC STR	SOUTH 60TH STREET	\$4,000,000 - \$4,999,999
								W COLD SPRING RD TO W MORGAN AVE	
								CONST/RECONSTRUCT W/ NO ADDL LANES	
								STP URBAN OVER 200,000	STP-MAD/MIL/GB/MSP/A
2017	2415-00-90	12/25/17	206	LFA	RECST	0.000	LOC STR	SOUTH 60TH STREET	\$100,000 - \$249,999
								W COLD SPRING RD TO W MORGAN AVE	
								LFA/TRAFFIC SIGNALS & SIGNS	
								STP URBAN OVER 200,000	STP-MAD/MIL/GB/MSP/A
2017	2585-00-70	03/14/17	206	LET	RECST	1.000	LOC STR	NORTH 92ND STREET	\$4,000,000 - \$4,999,999
								W CAPITOL DR TO W HAMPTON AVE	
								CONST/RECONSTRUCT W/NO ADDL LANES	
								STP URBAN OVER 200,000	STP-MAD/MIL/GB/MSP/A
2017	2585-00-90	03/25/17	206	LFA	RECST	1.000	LOC STR	NORTH 92ND STREET	\$100,000 - \$249,999
								W CAPITOL DR TO W HAMPTON AVE	
								LFA/RECONSTRUCT W/NO ADDL LANES	
								STP URBAN OVER 200,000	STP-MAD/MIL/GB/MSP/A
2017	2595-00-71	01/10/17	206	LET	RESURF	0.000	LOC STR	NORTH 60TH STREET	\$2,000,000 - \$2,999,999

**2015-2018 FINAL STIP Project Listing  
SE Region  
MILWAUKEE County**

Year	Project	Schd Dt	Pgm	Contract Type	Concept	Net Miles	HWY	Project Description WISDOT Program	Estimate Anticipated Funding
								W FLORIST AVE TO W MILL RD	
								CONST/RESURFACE	
								STP URBAN OVER 200,000	STP-MAD/MIL/GB/MSP/A
2017	2595-00-91	01/25/17	206	LFA	RESURF	0.000	LOC STR	NORTH 60TH STREET	\$100,000 - \$249,999
								W FLORIST AVE TO W MILL RD	
								LFA/TRAFFIC SIGNALS & SIGNS	
								STP URBAN OVER 200,000	STP-MAD/MIL/GB/MSP/A
2017	2980-00-70	02/14/17	206	LET	RECST	1.400	LOC STR	W EDGERTON AVENUE	\$4,000,000 - \$4,999,999
								W LOOMIS ROAD TO S 27TH STREET	
								CONST/RECONST NO ADDL LANES	
								STP URBAN OVER 200,000	STP MADISON/MILW/RND
2017	2981-00-73	03/14/17	205	LET	BRRHB	0.200	LOC STR	WHITNALL PARK DRIVE	\$500,000 - \$749,999
								BRIDGE OVER ROOT RIVER (P-40-0564)	
								CONST/BRIDGE REHAB	
								LOCAL BRIDGES	STP OFF-SYSTEM BRIDG
2017	2981-00-74	03/14/17	205	LET	BRRHB	0.100	LOC STR	WHITNALL PARK DRIVE	\$500,000 - \$749,999
								BRIDGE OVER ROOT RIVER (P-40-0565)	
								CONST/BRIDGE REHAB	
								LOCAL BRIDGES	STP OFF-SYSTEM BRIDG
2017	2984-07-75	02/14/17	205	LET	BRRPL	0.030	LOC STR	NORTH 51ST BLVD	\$1,000,000 - \$1,999,999
								BRIDGE OVR LINCOLN CREEEK B-40-0923	
								CONST/BRIDGE REPLACEMENT	
								LOCAL BRIDGES	STP OFF-SYSTEM BRIDG
2018	2050-05-71	04/10/18	206	LET	MISC	0.000	LOC STR	W RAWSON AVENUE - CTH BB	\$750,000 - \$999,999
								INTERSECT W/10TH ST AND 6TH ST	
								CONST/HSIP SAFETY	
								SAFETY (REGULAR HSIP)	HIGHWAY SAFETY IMP P

**2015-2018 FINAL STIP Project Listing  
SE Region  
MILWAUKEE County**

Year	Project	Schd Dt	Pgm	Contract Type	Concept	Net Miles	HWY	Project Description WISDOT Program	Estimate Anticipated Funding
2018	2080-00-72	11/13/18	206	LET	RECST	1.300	LOC STR	NORTH TEUTONIA AVENUE	\$4,000,000 - \$4,999,999
								W GROELING AVE TO W CAPITOL DR	
								CONST/RECONSTRUCT W/NO ADDL LANES	
								STP URBAN OVER 200,000	STP-MAD/MIL/GB/MSP/A
2018	2080-00-92	11/25/18	206	LFA	RECST	1.300	LOC STR	NORTH TEUTONIA AVENUE	\$100,000 - \$249,999
								W GROELING AVE TO W CAPITOL DR	
								LFA/TRAFFIC SIGNAL & SIGNS	
								STP URBAN OVER 200,000	STP-MAD/MIL/GB/MSP/A
2018	2400-00-72	03/13/18	206	LET	RECST	0.600	LOC STR	W OKLAHOMA AVENUE	\$2,000,000 - \$2,999,999
								S 60TH STREET TO S 49TH STREET	
								CONST/RECONSTRUCT W/ NO ADDL LANES	
								STP URBAN OVER 200,000	STP-MAD/MIL/GB/MSP/A
2018	2400-00-92	03/25/18	206	LFA	RECST	0.000	LOC STR	W. OKLAHOMA AVENUE	\$100,000 - \$249,999
								S 60TH STREET TO S 49TH STREET	
								LFA/TRAFFIC SIGNALS & SIGNS	
								STP URBAN OVER 200,000	STP-MAD/MIL/GB/MSP/A
2018	2410-00-76	02/13/18	206	LET	RECST	0.250	LOC STR	WEST NATIONAL AVENUE	\$1,000,000 - \$1,999,999
								S 92ND STREET TO 95TH STREET	
								CONST/RECONSTRUCT NO ADDED CAPACITY	
								STP URBAN OVER 200,000	STP-MAD/MIL/GB/MSP/A
2018	2410-00-77	03/13/18	206	LET	RECST	0.420	LOC STR	WEST NATIONAL AVENUE	\$3,000,000 - \$3,999,999
								S 70TH STREET TO S 76TH STREET	
								CONST/RECONSTRUCT NO ADDED CAPACITY	
								STP URBAN OVER 200,000	STP-MAD/MIL/GB/MSP/A
2018	2415-00-71	12/11/18	206	LET	RECST	1.200	LOC STR	SOUTH 60TH STREET	\$4,000,000 - \$4,999,999
								W MORGAN AVE TO KK RVR PKWY	
								CONST/RECONSTRUCT NO ADDED CAPACITY	

**2015-2018 FINAL STIP Project Listing  
SE Region  
MILWAUKEE County**

Year	Project	Schd Dt	Pgm	Contract Type	Concept	Net Miles	HWY	Project Description WISDOT Program	Estimate Anticipated Funding
								STP URBAN OVER 200,000	STP-MAD/MIL/GB/MSP/A
2018	2415-00-91	12/25/18	206	LFA	RECST	2.100	LOC STR	SOUTH 60TH STREET	\$100,000 - \$249,999
								W MORGAN AVE TO KK RVR PKWY	
								TRAFFIC SIGNALS/FLASHERS	
								STP URBAN OVER 200,000	STP-MAD/MIL/GB/MSP/A
2018	2504-00-71	01/09/18	206	LET	RECST	0.900	LOC STR	NORTH 91ST STREET	\$4,000,000 - \$4,999,999
								W MILL ROAD TO W GOOD HOPE ROAD	
								CONST/RECONSTRUCT W/ NO ADDL LANES	
								STP URBAN OVER 200,000	STP-MAD/MIL/GB/MSP/A
2018	2504-00-91	01/25/18	206	LFA	RECST	0.900	LOC STR	NORTH 91ST STREET	\$0 - \$99,999
								W MILL ROAD TO W GOOD HOPE ROAD	
								LFA/TRAFFIC SIGNALS & SIGNS	
								STP URBAN OVER 200,000	STP-MAD/MIL/GB/MSP/A
2018	2505-00-73	01/09/18	206	LET	RECSTE	0.000	LOC STR	SOUTH 13TH STREET	\$5,000,000 - \$5,999,999
								W DREXEL AVE TO W RAWSON AVE	
								CONST/RECONSTRUCT W/ ADDL LANES	
								STP URBAN OVER 200,000	STP-MAD/MIL/GB/MSP/A
2018	2984-06-76	02/13/18	205	LET	BRRPL	0.070	LOC STR	BROWN STREET	\$2,000,000 - \$2,999,999
								BRIDGE OVER CP RR (P-40-0859)	
								CONST/BRIDGE REPLACEMENT	
								LOCAL BRIDGES	STP OFF-SYSTEM BRIDG
	2246-01-00		290	I/E	MISC	0.000	NON HWY	BRIDGE BICYCLE PLATING	\$0 - \$99,999
								N EMMBER LN AND N PLANKINTON AVE	
								PE/PLATING	
								TAP > 200,000	TAP-URBANIZED>200K
	2976-00-01		290	I/E	MISC	1.590	NON HWY	BIKE AND PED CONNECTIVITY	\$100,000 - \$249,999
								ROOT RVR PRKWY AND SURROUNDING AREA	

**2015-2018 FINAL STIP Project Listing  
SE Region  
MILWAUKEE County**

Year	Project	Sch Dt	Pgm	Contract Type	Concept	Net Miles	HWY	Project Description WISDOT Program	Estimate Anticipated Funding
								PE/CONSTRUCTION BIKE/PED PATH	
								TAP > 200,000	TAP-URBANIZED>200K
	2984-00-05		290	I/E	MISC	0.000	NON HWY	CITYWIDE BICYCLE PARKING PROGRAM	\$0 - \$99,999
								VARIOUS LOCATIONS	
								PE/INSTALL PARKING FOR BIKES	
								TAP > 200,000	TAP-URBANIZED>200K
	2984-20-03		290	I/E	MISC	0.000	NON HWY	COORD TRAIL/BICYCLE FAC SIGNAGE PLN	\$100,000 - \$249,999
								OAK LEAF & HANK AARON TRAIL SYSTEMS	
								SIGNAGE	
								TAP > 200,000	TAP-URBANIZED>200K
	2984-49-00		290	I/E	MISC	0.000	NON HWY	INTERACTIVE BICYCLE MAPPING APPLIC	\$100,000 - \$249,999
								CITY OF MILWAUKEE & SUROUNDING CO	
								INTERACTIVE MAPPING APPLICATION	
								TAP > 200,000	TAP-URBANIZED>200K
	2991-00-02		290	I/E	MISC	0.000	NON HWY	SHOREWOOD BIKE SHARE	\$0 - \$99,999
								VARIOUS LOCATIONS	
								PE/PED BIKE FACILITIES	
								TAP > 200,000	TAP-URBANIZED>200K
	2994-00-08		290	I/E	MISC	0.000	NON HWY	WAUWATOSA BIKE SHARE	\$0 - \$99,999
								VARIOUS LOCATIONS	
								PE/INSTALL STATIONS AND BIKES	
								TAP > 200,000	TAP-URBANIZED>200K
	2995-01-06		290	I/E	MISC	0.000	NON HWY	WEST ALLIS BIKE SHARE	\$0 - \$99,999
								VARIOUS LOCATIONS	
								PE/PED BIKE FACILITIES	
								TAP > 200,000	TAP-URBANIZED>200K
2015	1000-32-42	06/25/15	303	C/E	MISC	0.000	NON HWY	PLACEHOLDER FY 2012	\$750,000 - \$999,999

**2015-2018 FINAL STIP Project Listing  
SE Region  
MILWAUKEE County**

Year	Project	Sch Dt	Pgm	Contract Type	Concept	Net Miles	HWY	Project Description WISDOT Program	Estimate Anticipated Funding
								3R & 303 SUB BACKBONE MASTER	
								Work not Scheduled	
								STATE 3R	NON-FEDERAL
2015	1000-32-45	06/25/15	206	C/E	MISC	0.000	NON HWY	PLACEHOLDER FY 2015	\$0 - \$99,999
								206 LOCAL PROGRAM	
								WORK NOT SCHEDULED	
								LOCAL-NON STP URBAN/RURAL	NON-FEDERAL
2015	1000-32-46	06/25/15	211	C/E	MISC	0.000	NON HWY	PLACEHOLDER FY 2015	\$0 - \$99,999
								211 CMAQ PROGRAM	
								WORK NOT SCHEDULED	
								CONGESTION MITIGATION AND AIR QUALITY (CMA	NON-FEDERAL
2015	1000-32-47	06/25/15	290	C/E	MISC	0.000	NON HWY	PLACEHOLDER FY 2015	\$0 - \$99,999
								290 TAP PROGRAM	
								WORK NOT SCHEDULED	
								TAP 50,000 - 200,000	NON-FEDERAL
2015	1000-32-48	06/25/15	205	C/E	MISC	0.000	NON HWY	PLACEHOLDER FY 2015	\$0 - \$99,999
								205 LOCAL BRIDGES PROGRAM	
								WORK NOT SCHEDULED	
								LOCAL BRIDGES	NON-FEDERAL
2015	1009-02-70	03/25/15	290	LLC	MISC	0.000	NON HWY	CITY OF WEST ALLIS	\$0 - \$99,999
								IMPROVED PAVEMENT MARKING & SIGNAGE	
								CONST/SRTS PROGRAM	
								SAFE ROUTES TO SCHOOL	SAFE ROUTES TO SCHOO
2015	1009-02-71	03/25/15	290	LLC	MISC	0.000	NON HWY	VILLAGE OF WEST MILWAUKEE	\$0 - \$99,999
								PAVEMENT MARKING & SIGNAGE	
								CONST/SRTS PROGRAM	
								SAFE ROUTES TO SCHOOL	SAFE ROUTES TO SCHOO



**2015-2018 FINAL STIP Project Listing  
SE Region  
MILWAUKEE County**

Year	Project	Schd Dt	Pgm	Contract Type	Concept	Net Miles	HWY	Project Description WISDOT Program	Estimate Anticipated Funding
2015	1060-33-83	05/12/15	301ZO	LET	BRRPL	0.000	NON HWY	ZOO IC, PED BRIDGE OVER USH 45	\$5,000,000 - \$5,999,999
								AT WAUWATOSA WEST HS	
								CONST/BR REPLACEMENT B-40-384	
								SE FREEWAY-ZOO INTERCHANGE	NON-FEDERAL
2015	1060-35-84	07/14/15	301ZO	LET	MISC	0.000	NON HWY	ZOO IC, LOCUST ST PARKING LOT	\$100,000 - \$249,999
								PARKING LOT AT USH 45 AND LOCUST ST	
								CONST/PARKING LOT & TRAIL EXTENSION	
								SE FREEWAY-ZOO INTERCHANGE	NON-FEDERAL
2015	1060-35-86	01/25/15	301ZO	C/E	MISC	0.000	NON HWY	ZOO IC, FINALS UNIT	\$100,000 - \$249,999
								ZOO INTERCHANGE	
								CONST/FINALS UNIT	
								SE FREEWAY-ZOO INTERCHANGE	NON-FEDERAL
2015	1060-38-96	01/25/15	301ZO	MIS	MISC	0.000	NON HWY	ZOO IC, MOBILE WEBSITE-PHASE 2	\$0 - \$99,999
								ZOO INTERCHANGE PROJECT	
								MOBILE WEBSITE	
								SE FREEWAY-ZOO INTERCHANGE	NON-FEDERAL
2015	1060-38-97	01/25/15	301ZO	MIS	MISC	0.000	NON HWY	ZOO IC, WAUKESHA CO METRO	\$500,000 - \$749,999
								ZOO INTERCHANGE PROJECT	
								MIS/TRAFFIC MITIGATION	
								SE FREEWAY-ZOO INTERCHANGE	NON-FEDERAL
2015	1060-50-95	07/25/15	301ZO	MIS	MISC	0.000	NON HWY	ZOO IC, TRANSIT SERVICES SFY15	\$3,000,000 - \$3,999,999
								MILWAUKEE AND WAUKESHA COUNTIES	
								MIS/TRANSIT SERVICES	
								SE FREEWAY-ZOO INTERCHANGE	NON-FEDERAL
2015	1693-32-04	08/25/15	211	C/E	MISC	0.000	NON HWY	CROSS TOWN CONNECTOR BRIDGE	\$100,000 - \$249,999
								OVER STH 100	
								P.E./BIKE/PEDESTRIAN BRIDGE	

**2015-2018 FINAL STIP Project Listing  
SE Region  
MILWAUKEE County**

Year	Project	Schd Dt	Pgm	Contract Type	Concept	Net Miles	HWY	Project Description WISDOT Program	Estimate Anticipated Funding
								CONGESTION MITIGATION AND AIR QUALITY (CMAQ)	CMAQ-CONGESTION MIT.
2015	1693-33-15	03/25/15	211	MIS	MISC	0.000	NON HWY	AMTRAK HIAWATHA SRVC MRKTG PHASE V	\$500,000 - \$749,999
								MILWAUKEE-CHICAGO, FY15-18, 1 OF 2	
								MEDIA ADVERTISING HIAWATHA SERVICE	
								CONGESTION MITIGATION AND AIR QUALITY (CMAQ)	CONGESTION MITIGATIO
2015	1693-34-09	07/25/15	211	TST	MISC	0.000	NON HWY	CLEAN DIESEL ENGINE BUS PURCHASE	\$3,000,000 - \$3,999,999
								PHASE 2 OF 2, 8 OF 16 BUSES	
								MILWAUKEE TRANSIT, CMAQ	
								CONGESTION MITIGATION AND AIR QUALITY (CMAQ)	CONGESTION MITIGATIO
2015	1693-34-14	07/25/15	211	TST	MISC	0.000	NON HWY	WISCONSIN EXPRESS BUS SERVICES	\$4,000,000 - \$4,999,999
								WISCONSIN-UWM & SHERMAN, PHASE 1 OF 3	
								MILWAUKEE CO TRANSIT, CMAQ	
								CONGESTION MITIGATION AND AIR QUALITY (CMAQ)	CONGESTION MITIGATIO
2015	1693-34-15	07/25/15	211	TST	MISC	0.000	NON HWY	27TH STREET EXPRESS BUS SERVICE	\$3,000,000 - \$3,999,999
								SYCAMORE TO HAMPTON, PHASE 1 OF 3	
								MILWAUKEE COUNTY TRANSIT, CMAQ	
								CONGESTION MITIGATION AND AIR QUALITY (CMAQ)	CONGESTION MITIGATIO
2015	1693-36-02	05/25/15	211	C/E	MISC	0.000	NON HWY	CNG FUELING STATION EXPANSION	\$0 - \$99,999
								3025 W RUBY AVENUE	
								PE/CNG FUEL STATION-DESIGN REVIEW	
								CONGESTION MITIGATION AND AIR QUALITY (CMAQ)	NON-FEDERAL
2015	1693-37-03	02/25/15	211	C/E	MISC	0.000	NON HWY	HANK AARON STATE TRAIL CONNECTIONS	\$0 - \$99,999
								STH 100-MILW CO ZOO AND 72ND ST	
								PE/BIKE/PED TRAIL	
								CONGESTION MITIGATION AND AIR QUALITY (CMAQ)	CONGESTION MITIGATIO
2015	1693-37-70	05/25/15	211	LLC	MISC	0.000	NON HWY	SUMMERFEST PARKING MGMNT SYS-PH 2	\$750,000 - \$999,999
								SHUTTLE BUS	

**2015-2018 FINAL STIP Project Listing  
SE Region  
MILWAUKEE County**

Year	Project	Schd Dt	Pgm	Contract Type	Concept	Net Miles	HWY	Project Description WISDOT Program	Estimate Anticipated Funding
								CONST/ATIS SYSTEM	
								CONGESTION MITIGATION AND AIR QUALITY (CMAQ)	CMAQ-CONGESTION MIT.
2015	1693-38-72	07/25/15	211	LLC	MISC	0.000	NON HWY	NORTH BANK TRAIL	\$500,000 - \$749,999
								CANAL STREET TO 33RD COURT	
								CONST/BIKE & PEDESTRIAN TRAIL	
								CONGESTION MITIGATION AND AIR QUALITY (CMAQ)	CONGESTION MITIGATIO
2015	1693-43-71	12/25/15	211	LLC	MISC	0.000	NON HWY	WEST ALLIS CROSSTOWN CONNECTOR	\$250,000 - \$499,999
								N 108TH ST TO N 56TH ST	
								CONST/BIKE/PED FACILITY	
								CONGESTION MITIGATION AND AIR QUALITY (CMAQ)	CMAQ-CONGESTION MIT.
2015	2190-06-73	04/25/15	211	LFA	MISC	0.000	NON HWY	BIKE SHARE PHASE 1	\$250,000 - \$499,999
								24 STATIONS, DOWNTOWN & NEAR DWNTWN	
								CONST/INSTALL BIKE SHARE STATIONS	
								CONGESTION MITIGATION AND AIR QUALITY (CMAQ)	CONGESTION MITIGATIO
2015	2984-19-71	01/25/15	290	LLC	MISC	0.000	NON HWY	OPEN METAL GRATE BIKE BRIDGES	\$500,000 - \$749,999
								WATER, WELLS, CHERRY STS	
								CONST/INSTALL ANTI-SLIP BR DECKING	
								LOCAL ENHANCEMENTS	STP ENHANCEMENT
2015	2994-07-70	03/25/15	290	LLC	MISC	0.000	NON HWY	CITY OF WAUWATOSA	\$0 - \$99,999
								WAUWATOSA BIKE AND PED IMPROVEMENTS	
								CONST/SRTS/BIKE RACKS, SIGNING	
								SAFE ROUTES TO SCHOOL	SAFE ROUTES TO SCHOO
2016	1000-32-40	06/25/16	303	C/E	MISC	0.000	NON HWY	PLACEHOLDER FY 2012	\$500,000 - \$749,999
								REAL ESTATE 303	
								Work not Scheduled	
								STATE 3R	NON-FEDERAL
2016	1060-33-56	04/25/16	301ZO	R/R	MISC	0.000	NON HWY	ZOO IC, UPRR CROSSING NO 177 262X	\$0 - \$99,999

**2015-2018 FINAL STIP Project Listing  
SE Region  
MILWAUKEE County**

Year	Project	Schd Dt	Pgm	Contract Type	Concept	Net Miles	HWY	Project Description WISDOT Program	Estimate Anticipated Funding
								UPRR OVER USH 45	
								RR/CROSSING IMPROVEMENT	
								SE FREEWAY-ZOO INTERCHANGE	NON-FEDERAL
2016	1060-50-96	07/25/16	301ZO	MIS	MISC	0.000	NON HWY	ZOO IC, TRANSIT SERVICES SFY16	\$3,000,000 - \$3,999,999
								MILWAUKEE AND WAUKESHA COUNTIES	
								MIS/TRANSIT SERVICES	
								SE FREEWAY-ZOO INTERCHANGE	NON-FEDERAL
2016	1693-34-13	07/25/16	211	TST	MISC	0.000	NON HWY	WISCONSIN EXPRESS BUS SERVICES	\$3,000,000 - \$3,999,999
								WISCONSIN-UWM & SHERMAN, PHASE 2OF3	
								MILWAUKEE CO TRANSIT, CMAQ	
								CONGESTION MITIGATION AND AIR QUALITY (CMA	CONGESTION MITIGATIO
2016	1693-34-18	07/25/16	211	TST	MISC	0.000	NON HWY	MILW STREETCAR OPERATING ASSIST	\$3,000,000 - \$3,999,999
								VARIOUS STREETS	
								CITY OF MILWAUKEE, CMAQ	
								CONGESTION MITIGATION AND AIR QUALITY (CMA	CONGESTION MITIGATIO
2016	1693-34-19	07/25/16	211	TST	MISC	0.000	NON HWY	WAUKESHA TRNST COMMISSION MARKETING	\$0 - \$99,999
								INCREASE RIDERSHIP, PHASE 1 OF 2	
								WAUKESHA TRANSIT, CMAQ	
								CONGESTION MITIGATION AND AIR QUALITY (CMA	CONGESTION MITIGATIO
2016	1693-34-27	07/25/16	211	TST	MISC	0.000	NON HWY	27TH STREET EXPRESS BUS SERVICE	\$3,000,000 - \$3,999,999
								SYCAMORE TO HAMPTON, PHASE 2 OF 3	
								MILWAUKEE COUNTY TRANSIT, CMAQ	
								CONGESTION MITIGATION AND AIR QUALITY (CMA	CONGESTION MITIGATIO
2016	1693-34-79	08/25/16	211	MIS	MISC	0.000	NON HWY	CLEAN FLEET EMISSIONS REDUCTION INI	\$1,000,000 - \$1,999,999
								CITY OF MILWAUKEE	
								CONST/DIESEL RETROFIT, ALTERN FUEL	
								CONGESTION MITIGATION AND AIR QUALITY (CMA	CONGESTION MITIGATIO

**2015-2018 FINAL STIP Project Listing  
SE Region  
MILWAUKEE County**

Year	Project	Schd Dt	Pgm	Contract Type	Concept	Net Miles	HWY	Project Description WISDOT Program	Estimate Anticipated Funding
2016	2595-08-70	04/12/16	206	LET	MISC	0.000	NON HWY	N 60TH ST/W HAMPTON AVE	\$500,000 - \$749,999
								11 LOCAL STREET INTERSECTIONS	
								CONST/HSIP, SIGNLS, FLASHRS, SAFETY	
								SAFETY (REGULAR HSIP)	HIGHWAY SAFETY IMP P
2016	2595-08-90	04/25/16	206	LFA	MISC	0.000	NON HWY	N 60TH ST/W HAMPTON AVE	\$250,000 - \$499,999
								11 LOCAL STREET INTERSECTIONS	
								HSIP, SIGNLS, FLASHRS, SAFETY	
								SAFETY (REGULAR HSIP)	HIGHWAY SAFETY IMP P
2016	2980-03-70	02/25/16	290	LLC	MISC	0.000	NON HWY	CITY OF GREENFIELD	\$100,000 - \$249,999
								GREENFIELD PEDESTRIAN IMPROVEMENTS	
								CONST/SRTS/SIDEWALK/SIGN	
								SAFE ROUTES TO SCHOOL	SAFE ROUTES TO SCHOO
2016	2984-00-75	07/25/16	290	MIS	MISC	0.000	NON HWY	CITYWIDE BICYCLE PARKING PROGRAM	\$500,000 - \$749,999
								VARIOUS LOCATIONS	
								CONST/INSTALL PARKING FOR BIKES	
								TAP > 200,000	TAP-URBANIZED>200K
2016	2991-00-72	07/25/16	290	MIS	MISC	0.000	NON HWY	SHOREWOOD BIKE SHARE	\$250,000 - \$499,999
								PROCUREMENT OF EQUIPMENT	
								CONST/BIKE SHARE EQUIPMENT	
								TAP > 200,000	TAP-URBANIZED>200K
2016	2994-00-88	07/25/16	290	MIS	MISC	0.000	NON HWY	WAUWATOSA BIKE SHARE	\$250,000 - \$499,999
								PROCUREMENT OF EQUIPMENT	
								CONST/BIKE SHARE EQUIPMENT	
								TAP > 200,000	TAP-URBANIZED>200K
2016	2995-01-76	07/25/16	290	MIS	MISC	0.000	NON HWY	WEST ALLIS BIKE SHARE	\$250,000 - \$499,999
								PROCUREMENT OF EQUIPMENT	
								CONST/BIKE SHARE EQUIPMENT	

**2015-2018 FINAL STIP Project Listing  
SE Region  
MILWAUKEE County**

Year	Project	Schd Dt	Pgm	Contract Type	Concept	Net Miles	HWY	Project Description WISDOT Program	Estimate Anticipated Funding
								TAP > 200,000	TAP-URBANIZED>200K
2017	1060-50-97	07/25/17	301ZO	MIS	MISC	0.000	NON HWY	ZOO IC, TRANSIT SERVICES SFY17	\$3,000,000 - \$3,999,999
								MILWAUKEE AND WAUKESHA COUNTIES	
								MIS/TRANSIT SERVICES	
								SE FREEWAY-ZOO INTERCHANGE	NON-FEDERAL
2017	1693-32-74	11/25/17	211	LLC	MISC	0.000	NON HWY	CROSS TOWN CONNECTOR BRIDGE	\$1,000,000 - \$1,999,999
								OVER STH 100	
								CONST/BIKE/PEDESTRIAN BRIDGE	
								CONGESTION MITIGATION AND AIR QUALITY (CMA	CMAQ-CONGESTION MIT.
2017	1693-33-16	07/25/17	211	MIS	MISC	0.000	NON HWY	AMTRAK HIAWATHA SRVC MRKTG PHASE V	\$500,000 - \$749,999
								MILWAUKEE-CHICAGO, FY15-18, 2 OF 2	
								MEDIA ADVERTISING HIAWATHA SERVICE	
								CONGESTION MITIGATION AND AIR QUALITY (CMA	CONGESTION MITIGATIO
2017	1693-34-16	07/25/17	211	TST	MISC	0.000	NON HWY	27TH STREET EXPRESS BUS SERVICE	\$3,000,000 - \$3,999,999
								SYCAMORE TO HAMPTON, PHASE 3 OF 3	
								MILWAUKEE COUNTY TRANSIT, CMAQ	
								CONGESTION MITIGATION AND AIR QUALITY (CMA	CONGESTION MITIGATIO
2017	1693-34-17	07/25/17	211	TST	MISC	0.000	NON HWY	WISCONSIN EXPRESS BUS SERVICES	\$3,000,000 - \$3,999,999
								WISCONSIN-UWM & SHERMAN, PHASE 3OF3	
								MILWAUKEE CO TRANSIT, CMAQ	
								CONGESTION MITIGATION AND AIR QUALITY (CMA	CONGESTION MITIGATIO
2017	1693-34-20	07/25/17	211	TST	MISC	0.000	NON HWY	WAUKESHA TRNST COMMISSION MARKETING	\$0 - \$99,999
								INCREASE RIDERSHIP, PHASE 2 OF 2	
								WAUKESHA TRANSIT, CMAQ	
								CONGESTION MITIGATION AND AIR QUALITY (CMA	CONGESTION MITIGATIO
2017	1693-36-72	11/25/17	211	LLC	MISC	0.000	NON HWY	CNG FUELING STATION EXPANSION	\$500,000 - \$749,999
								3025 W RUBY AVENUE	

**2015-2018 FINAL STIP Project Listing  
SE Region  
MILWAUKEE County**

Year	Project	Schd Dt	Pgm	Contract Type	Concept	Net Miles	HWY	Project Description WISDOT Program	Estimate Anticipated Funding
								CONST/CONSTRUCT CNG FUELING STATION	
								CONGESTION MITIGATION AND AIR QUALITY (CMA	CONGESTION MITIGATIO
2017	1693-37-73	03/14/17	211	LET	MISC	0.000	NON HWY	HANK AARON STATE TRAIL CONNECTIONS	\$250,000 - \$499,999
								STH 100-MILW CO ZOO AND 72ND ST	
								PE/BIKE/PED TRAIL	
								CONGESTION MITIGATION AND AIR QUALITY (CMA	CONGESTION MITIGATIO
2017	2246-01-70	03/25/17	290	LLC	MISC	0.000	NON HWY	BRIDGE BICYCLE PLATING	\$250,000 - \$499,999
								N EMMBER LN AND N PLANKINTON AVE	
								CONST/PLATING	
								TAP > 200,000	TAP-URBANIZED>200K
2017	2976-00-71	03/25/17	290	LLC	MISC	1.590	NON HWY	BIKE AND PED CONNECTIVITY	\$750,000 - \$999,999
								ROOT RVR PRKWY AND SURROUNDING AREA	
								CONST/CONSTRUCTION BIKE/PED PATH	
								TAP > 200,000	TAP-URBANIZED>200K
2017	2995-43-72	09/12/17	301ZO	LET	MISC	0.000	NON HWY	ZOO IC, HANK AARON TRAIL PAVING	\$1,000,000 - \$1,999,999
								OAK LEAF TRAIL TO 94TH PLACE	
								CONST/PAVING	
								SE FREEWAY-ZOO INTERCHANGE	NON-FEDERAL
2018	1030-26-47	11/25/18	301NS	UTL	MISC	0.000	NON HWY	N-S FRWY-S MILW CO RD	\$0 - \$99,999
								MILWAUKEE SOUTH	
								UTL / TIME WARNER	
								SE FREEWAY-I94 KEN/RAC/MIL	NON-FEDERAL
2016	2120-17-70	03/08/16	305	LET	TOSIG	0.170	STH 024	W FOREST HOME AV/27TH ST(STH24/241)	\$250,000 - \$499,999
								6 CONNECTING HIGHWAYS	
								CONST/TRAFFIC SIGNALS	
								INTELLIGENT TRANSPORTATION SYSTEMS (ITS)	NON-FEDERAL
2016	2120-17-90	03/25/16	305	LFA	TOSIG	0.170	STH 024	W FOREST HOME AV/27TH ST(STH24/241)	\$250,000 - \$499,999

**2015-2018 FINAL STIP Project Listing  
SE Region  
MILWAUKEE County**

Year	Project	Schd Dt	Pgm	Contract Type	Concept	Net Miles	HWY	Project Description WISDOT Program	Estimate Anticipated Funding
								6 CONNECTING HIGHWAYS	
								TRAFFIC/TRAFFIC SIGNALS	
								INTELLIGENT TRANSPORTATION SYSTEMS (ITS)	NON-FEDERAL
2017	2120-00-00	06/25/17	303	C/E	RECSTE	0.000	STH 024	STH 24 CORRIDOR STUDY	\$250,000 - \$499,999
								STH 100 TO OKLAHOMA AVE	
								PA/CORRIDOR STUDY	
								STATE 3R	NON-FEDERAL
2016	2375-08-70	03/08/16	303	LET	MISC	0.010	STH 032	CHICAGO ROAD - CITY OF OAK CREEK	\$250,000 - \$499,999
								RYAN ROAD INTERSECTION	
								CONST/TRAFFIC SIGNAL/FLASHERS	
								STATE 3R	NON-FEDERAL
2017	2375-07-70	09/12/17	303	LET	MISC	0.510	STH 032	STH 32	\$250,000 - \$499,999
								PUETZ ROAD TO FOREST HILL AVENUE	
								CONST/WIDEN SHOULDERS HSIP SAFETY	
								SAFETY (REGULAR HSIP)	HIGHWAY SAFETY IMP P
2015	2240-14-20	07/25/15	303	R/E	PVRPLA	2.300	STH 036	Loomis Road	\$1,000,000 - \$1,999,999
								S 51st St to W Fardale Ave	
								RE/pavement replacement	
								STATE 3R	NON-FEDERAL
2015	2060-00-05	12/25/15	303	C/E	RECSTE	0.000	STH 038	STH 38 CORRIDOR STUDY	\$250,000 - \$499,999
								MILWAUKEE COUNTY LINE TO STH 119	
								PA/CORRIDOR STUDY	
								STATE 3R	NON-FEDERAL
2015	2060-10-20	05/25/15	303	R/E	MISC	0.790	STH 038	HOWELL AVE - CITY MILWAUKEE	\$250,000 - \$499,999
								GRANGE AVENUE TO LAYTON AVENUE	
								RE/RECONSTRUCTION	
								STATE 3R	NON-FEDERAL



**2015-2018 FINAL STIP Project Listing  
SE Region  
MILWAUKEE County**

Year	Project	Schd Dt	Pgm	Contract Type	Concept	Net Miles	HWY	Project Description WISDOT Program	Estimate Anticipated Funding
2015	2060-11-90	06/25/15	303	LFA	MISC	0.000	STH 038	HOWELL AVE, CITY MILWAUKEE	\$100,000 - \$249,999
								LAYTON AVENUE TO HOWARD AVENUE	
								CONST/TRAFFIC SIGNALS	
								STATE 3R	NON-FEDERAL
2015	2060-16-70	12/08/15	303	LET	MISC	0.300	STH 038	HOWELL AVE & CHASE ST - CITY MILW	\$250,000 - \$499,999
								VARIOUS INTERSECTIONS	
								FREIGHT MITIGATION / CONST	
								STATE 3R	NON-FEDERAL
2016	2060-00-26	07/25/16	303	R/E	RECST	1.370	STH 038	S CHASE AVENUE, CITY OF MILWAUKEE	\$250,000 - \$499,999
								OHIO AVE TO LINCOLN AVE	
								RE/RECONSTRUCTION	
								STATE 3R	NON-FEDERAL
2016	2060-11-91	06/25/16	303	LFA	MISC	0.000	STH 038	HOWELL AVE, CITY MILWAUKEE	\$250,000 - \$499,999
								LAYTON AVENUE TO HOWARD AVENUE	
								CONST/IMPACTED LIGHTING	
								STATE 3R	NON-FEDERAL
2018	2060-00-76	09/11/18	303	LET	RECST	1.370	STH 038	S CHASE AVENUE, CITY OF MILWAUKEE	\$9,000,000 - \$9,999,999
								OHIO AVE TO LINCOLN AVE	
								CONST/RECONSTRUCTION	
								STATE 3R	STP ANY AREAS
2018	2060-00-96	09/25/18	303	LFA	MISC	1.370	STH 038	S CHASE AVENUE, CITY OF MILWAUKEE	\$100,000 - \$249,999
								OHIO AVE TO LINCOLN AVE	
								LFA, SIGNS & SIGNAL	
								STATE 3R	NON-FEDERAL
2018	2060-00-97	09/25/18	303	LFA	MISC	1.370	STH 038	S CHASE AVENUE, CITY OF MILWAUKEE	\$100,000 - \$249,999
								OHIO AVE TO LINCOLN AVE	
								LFA, REPLACEMENT LIGHTING	

**2015-2018 FINAL STIP Project Listing  
SE Region  
MILWAUKEE County**

Year	Project	Schd Dt	Pgm	Contract Type	Concept	Net Miles	HWY	Project Description WISDOT Program	Estimate Anticipated Funding
								STATE 3R	NON-FEDERAL
2018	2060-10-70	03/13/18	303	LET	RECST	0.790	STH 038	HOWELL AVE - CITY MILWAUKEE	\$4,000,000 - \$4,999,999
								GRANGE AVENUE TO LAYTON AVENUE	
								CONST/RECONSTRUCTION	
								STATE 3R	SURFACE TRANS FLEX -
2018	2060-10-90	06/25/18	303	LFA	RESURF	0.000	STH 038	Howell Ave - City Milwaukee	\$100,000 - \$249,999
								Grange Avenue to Layton Avenue	
								Const./Signals	
								STATE 3R	NON-FEDERAL
2018	2060-10-91	06/25/18	303	LFA	RESURF	0.790	STH 038	HOWELL AVE - CITY OF MILWAUKEE	\$100,000 - \$249,999
								GRANGE AVENUE TO LAYTON AVENUE	
								CONST/LIGHTING	
								STATE 3R	NON-FEDERAL
	2150-00-01		303	I/E	RESURF	0.000	STH 100	BROWN DEER RD,C MILW & V BRWN DEER	\$250,000 - \$499,999
								91ST STREET TO STH 57	
								PE/RESURFACING	
								STATE 3R	NAT'L HWY SYSTEM
2015	2030-04-25	04/25/15	303	R/E	MISC	0.000	STH 100	STH 100	\$750,000 - \$999,999
								HOWARD AVE TO БЕЛОIT ROAD	
								RE/INTERSECTION MODIFICATION	
								STATE 3R	NON-FEDERAL
2016	2040-19-60	09/13/16	303	LET	RDMTN	3.000	STH 100	ST MARTINS, RYAN RDS, CITY FRANKLIN	\$1,000,000 - \$1,999,999
								60TH ST TO LOOMIS RD	
								CONST/ROADWY MAINTENANCE, RESURFACE	
								STATE 3R	NON-FEDERAL
2017	2030-04-75	09/12/17	303	LET	MISC	0.130	STH 100	S 108TH STREET	\$1,000,000 - \$1,999,999
								HOWARD AVE TO БЕЛОIT ROAD	

**2015-2018 FINAL STIP Project Listing  
SE Region  
MILWAUKEE County**

Year	Project	Schd Dt	Pgm	Contract Type	Concept	Net Miles	HWY	Project Description WISDOT Program	Estimate Anticipated Funding
								CONST/INTERSECTION MODIFICATION	
								SAFETY (REGULAR HSIP)	HWY SFE S-LU EXT
2015	1360-00-75	12/08/15	303	LET	RECST	1.500	STH 145	WEST FOND DU LAC AVENUE	\$12,000,000 - \$12,999,999
								NORTH 68TH ST TO WEST CAPITOL DRIVE	
								CONST/RECONSTRUCT	
								STATE 3R	NATIONAL HIGHWAY PER
2016	1360-00-95	11/25/16	303	LFA	MISC	0.710	STH 145	FOND DU LAC AVE, CITY OF MILWAUKEE	\$750,000 - \$999,999
								W CAPITOL DR TO N 68TH ST	
								LFA/SIGNS & SIGNALS	
								STATE 3R	NON-FEDERAL
2016	1360-00-96	11/25/16	303	LFA	MISC	0.710	STH 145	FOND DU LAC AVE, CITY OF MILWAUKEE	\$1,000,000 - \$1,999,999
								W CAPITOL DR TO N 68TH ST	
								LFA/LIGHTING	
								STATE 3R	NON-FEDERAL
2016	2140-00-01	06/25/16	303	C/E	RECSTE	0.000	STH 181	STH 181 CORRIDOR STUDY	\$250,000 - \$499,999
								W HAMPTON AVE TO MILWAUKEE CO LINE	
								PA/CORRIDOR STUDY	
								STATE 3R	NON-FEDERAL
2016	2165-00-20	10/25/16	303	R/E	RECST	0.370	STH 181	GLENVIEW AVE, CITY OF MILWAUKEE	\$250,000 - \$499,999
								W DANA STREET TO BLUE MOUND ROAD	
								RE/RECONSTRUCTION	
								STATE 3R	NON-FEDERAL
2017	2140-13-70	09/12/17	303	LET	RESURF	1.140	STH 181	N 76TH ST, CITY OF MILWAUKEE	\$6,000,000 - \$6,999,999
								GRANTOSA DRIVE TO FLORIST AVENUE	
								CONST/BR REPLACEMENT-RESURFACE ROAD	
								SHR BRIDGES	NAT'L HWY SYSTEM
2018	2165-00-70	09/11/18	303	LET	RECST	0.380	STH 181	GLENVIEW AVE, CITY OF MILWAUKEE	\$2,000,000 - \$2,999,999

**2015-2018 FINAL STIP Project Listing  
SE Region  
MILWAUKEE County**

Year	Project	Schd Dt	Pgm	Contract Type	Concept	Net Miles	HWY	Project Description WISDOT Program	Estimate Anticipated Funding
								W DANA STREET TO BLUE MOUND ROAD	
								CONST/RECONSTRUCTION	
								STATE 3R	STP ANY AREAS
2015	2265-16-42	01/25/15	303	UTL	MISC	0.000	STH 241	27th St, City of Franklin/Oak Creek	\$100,000 - \$249,999
								W Drexel Ave to College Ave(CTH ZZ)	
								UTIL/AT&T WISCONSIN, PARCEL 202	
								STATE 3R	NON-FEDERAL
2015	2265-16-47	01/25/15	303	UTL	MISC	0.000	STH 241	27TH ST, CITY OF FRANKLIN/OAK CREEK	\$0 - \$99,999
								W DREXEL AVE TO COLLEGE AVE(CTH ZZ)	
								UTIL/WEST SHORE PIPELINE PARCEL 207	
								STATE 3R	NON-FEDERAL
2016	2190-00-71	12/13/16	303	LET	RECST	0.300	USH 018	W WISCONSIN AVE, CITY OF MILWAUKEE	\$1,000,000 - \$1,999,999
								N 38TH ST TO N 35TH ST	
								CONST/RECONSTRUCT W NO ADDL LANES	
								STATE 3R	NATIONAL HIGHWAY PER
2016	2200-13-70	09/13/16	303	LET	RESURF	1.060	USH 018	WEST HIGHLAND AVENUE, CITY OF MILW	\$2,000,000 - \$2,999,999
								NORTH 27TH ST TO NORTH 12TH ST	
								CONST/RESURFACING	
								STATE 3R	STP ANY AREAS
2017	2190-00-91	03/25/17	303	LFA	MISC	0.170	USH 018	W WISCONSIN AVE, CITY OF MILWAUKEE	\$100,000 - \$249,999
								N 38TH ST TO N 35TH ST	
								CONST/SIGNAL AND SIGNING	
								STATE 3R	NON-FEDERAL
2017	2195-03-70	09/12/17	303	LET	BRRHB	0.090	USH 018	W WELLS STREET, CITY OF MILWAUKEE	\$5,000,000 - \$5,999,999
								MILWAUKEE RIVER BRIDGE B-40-544	
								CONST/BRIDGE REHAB	
								STATE 3R	STP ANY AREA

**2015-2018 FINAL STIP Project Listing  
SE Region  
MILWAUKEE County**

Year	Project	Schd Dt	Pgm	Contract Type	Concept	Net Miles	HWY	Project Description WISDOT Program	Estimate Anticipated Funding
2017	2200-13-90	09/25/17	303	LFA	MISC	1.060	USH 018	HIGHLAND BLVD, CITY OF MILWAUKEE	\$100,000 - \$249,999
								27TH ST TO 12TH ST	
								LFA/SIGNS & SIGNALS	
								STATE 3R	NON-FEDERAL
2017	2200-14-70	09/12/17	303	LET	RESURF	0.940	USH 018	EAST/WEST WELLS STREET	\$1,000,000 - \$1,999,999
								NORTH 6TH ST TO NORTH PROSPECT AVE	
								CONST / RESURFACE	
								STATE 3R	STP ANY AREAS
2017	2200-14-90	09/25/17	303	LFA	MISC	0.940	USH 018	WELLS ST, CITY OF MILWAUKEE	\$500,000 - \$749,999
								6TH ST TO PROSPECT	
								LFA/SIGNS & SIGNALS	
								STATE 3R	NON-FEDERAL
2015	1350-09-70	09/08/15	303	LET	RESURF	0.000	USH 041	STADIUM FREEWAY	\$6,000,000 - \$6,999,999
								STATE STREET TO LISBON AVENUE	
								CONST/RESURFACE	
								STATE 3R	NATIONAL HIGHWAY PER
2017	2010-00-02	06/25/17	303	C/E	RECSTE	0.000	USH 041	USH 41 / STH 175 CORRIDOR STUDY	\$250,000 - \$499,999
								STH 181 TO MILWAUKEE COUNTY LINE	
								PA/CORRIDOR STUDY	
								STATE 3R	NON-FEDERAL
2015	1060-39-40	04/25/15	301ZO	UTL	RECSTE	3.260	USH 045	ZOO IC, IH894 WE ELECTRIC	\$0 - \$99,999
								LINCOLN AVE TO STH 100	
								UTIL/WE ENERGIES ELEC	
								SE FREEWAY-ZOO INTERCHANGE	NON-FEDERAL
2015	1060-41-40	03/25/15	301ZO	UTL	MISC	2.030	USH 045	ZOO IC, USH45 WE ELECTRIC	\$2,000,000 - \$2,999,999
								SWAN BLVD TO BURLEIGH STREET	
								UTL/WE ELECTRIC	

**2015-2018 FINAL STIP Project Listing  
SE Region  
MILWAUKEE County**

Year	Project	Schd Dt	Pgm	Contract Type	Concept	Net Miles	HWY	Project Description WISDOT Program	Estimate Anticipated Funding
								SE FREEWAY-ZOO INTERCHANGE	NON-FEDERAL
2015	1060-41-41	08/25/15	301ZO	UTL	MISC	2.030	USH 045	ZOO IC, USH45 WE GAS	\$0 - \$99,999
								SWAN BLVD TO BURLEIGH STREET	
								UTL/WE GAS	
								SE FREEWAY-ZOO INTERCHANGE	NON-FEDERAL
2015	1060-41-42	08/25/15	301ZO	UTL	MISC	2.030	USH 045	ZOO IC, USH45 MMSD	\$0 - \$99,999
								SWAN BLVD TO BURLEIGH STREET	
								UTL/MMSD	
								SE FREEWAY-ZOO INTERCHANGE	NON-FEDERAL
2015	1060-41-43	08/25/15	301ZO	UTL	MISC	2.030	USH 045	ZOO IC, USH45 AT&T WISC	\$0 - \$99,999
								SWAN BLVD TO BURLEIGH STREET	
								UTL/AT & T WISC	
								SE FREEWAY-ZOO INTERCHANGE	NON-FEDERAL
2015	1060-41-44	08/25/15	301ZO	UTL	MISC	2.030	USH 045	ZOO IC, USH45 SPRINT	\$0 - \$99,999
								SWAN BLVD TO BURLEIGH STREET	
								UTL/SPRINT	
								SE FREEWAY-ZOO INTERCHANGE	NON-FEDERAL
2015	1060-41-46	08/25/15	301ZO	UTL	MISC	2.030	USH 045	ZOO IC, USH45 UPRR COM	\$100,000 - \$249,999
								SWAN BLVD TO BURLEIGH STREET	
								UTL/UPRR COM	
								SE FREEWAY-ZOO INTERCHANGE	NON-FEDERAL
2015	1060-41-47	08/25/15	301ZO	UTL	MISC	2.030	USH 045	ZOO IC, USH45 TWC	\$0 - \$99,999
								SWAN BLVD TO BURLEIGH STREET	
								UTL/TWC	
								SE FREEWAY-ZOO INTERCHANGE	NON-FEDERAL
2015	1060-41-48	08/25/15	301ZO	UTL	MISC	2.030	USH 045	ZOO IC, USH45 TOSA SEWER UTIL	\$100,000 - \$249,999
								SWAN BLVD TO BURLEIGH STREET	

**2015-2018 FINAL STIP Project Listing  
SE Region  
MILWAUKEE County**

Year	Project	Schd Dt	Pgm	Contract Type	Concept	Net Miles	HWY	Project Description WISDOT Program	Estimate Anticipated Funding
								UTL/TOSA SEWER UTIL	
								SE FREEWAY-ZOO INTERCHANGE	NON-FEDERAL
2015	1060-41-49	08/25/15	301ZO	UTL	MISC	2.030	USH 045	ZOO IC, USH45 TOSA WATER UTIL	\$100,000 - \$249,999
								SWAN BLVD TO BURLEIGH STREET	
								UTL/TOSA WATER UTIL	
								SE FREEWAY-ZOO INTERCHANGE	NON-FEDERAL
2015	1060-42-48	08/25/15	301ZO	UTL	MISC	2.030	USH 045	ZOO IC, USH45 TOSA SEWER AUDIT	\$0 - \$99,999
								SWAN BLVD TO BURLEIGH STREET	
								UTL/TOSA SEWER AUDIT	
								SE FREEWAY-ZOO INTERCHANGE	NON-FEDERAL
2015	1060-42-49	08/25/15	301ZO	UTL	MISC	2.030	USH 045	ZOO IC, USH45 TOSA WATER AUDIT	\$0 - \$99,999
								SWAN BLVD TO BURLEIGH STREET	
								UTL/TOSA WATER AUDIT	
								SE FREEWAY-ZOO INTERCHANGE	NON-FEDERAL
2015	1100-20-90	01/25/15	303	SFA	MISC	5.060	USH 045	ZOO FREEWAY	\$100,000 - \$249,999
								BURLEIGH ST TO GOOD HOPE RD	
								TRAFFIC MITIGATION STATE PATROL	
								BACKBONE	NON-FEDERAL
2016	1060-33-84	08/23/16	301ZO	LET	RECSTE	2.030	USH 045	ZOO IC, USH 45	\$100 MILLION OR GREATER
								SWAN BLVD TO BURLEIGH STREET	
								CONST/RECONSTRUCT W/ ADDL LANES	
								SE FREEWAY-ZOO INTERCHANGE	NATIONAL HIGHWAY PER
2017	2040-11-70	09/12/17	303	LET	RECSTE	1.650	USH 045	108TH STREET (HALES CORNERS)	\$20,000,000 - \$24,999,999
								COLLEGE AVE - LAYTON AVE	
								CONST/RECONSTRUCTION	
								STATE 3R	NAT'L HWY SYSTEM
2015	1060-35-93	05/12/15	301ZO	LET	MISC	0.000	VAR HWY	ZOO IC, 2015 TMP PROJECTS	\$2,000,000 - \$2,999,999

**2015-2018 FINAL STIP Project Listing  
SE Region  
MILWAUKEE County**

Year	Project	Schd Dt	Pgm	Contract Type	Concept	Net Miles	HWY	Project Description WISDOT Program	Estimate Anticipated Funding
								VARIOUS LOCATIONS, MKE AND WAUK CO	
								CONST/TMP PROJECTS	
								SE FREEWAY-ZOO INTERCHANGE	NON-FEDERAL
2015	1693-35-96	02/25/15	211	LFA	MISC	0.000	VAR HWY	COMPUTER OPTIMIZATION TRAFFIC SGNLS	\$0 - \$99,999
								CAPITOL AND FOND DU LAC CORRIDORS	
								CONST/103 TRAFFIC SIGNALS	
								CONGESTION MITIGATION AND AIR QUALITY (CMA	CONGESTION MITIGATIO
2015	1693-35-97	02/25/15	211	LFA	MISC	0.000	VAR HWY	COMPUTER OPTIMIZATION TRAFFIC SGNLS	\$0 - \$99,999
								34 VARIOUS LOCATIONS	
								CONST/TRAFFIC SIGNALS	
								CONGESTION MITIGATION AND AIR QUALITY (CMA	CONGESTION MITIGATIO
2015	1693-44-70	07/25/15	211	LFA	MISC	0.000	VAR HWY	BICYCLE LANE INSTALLATIONS	\$250,000 - \$499,999
								VARIOUS ROADWAYS, CITY OF MILWAUKEE	
								CONST/INSTALL BICYCLE LANES	
								CONGESTION MITIGATION AND AIR QUALITY (CMA	CMAQ-CONGESTION MIT.
2015	2025-01-72	05/12/15	305	LET	TOSIG	0.000	VAR HWY	WEST CAPITOL DRIVE (STH 190)	\$1,000,000 - \$1,999,999
								12 CONNECTING HWY INTERSECTIONS	
								CONST/TRAFFIC SIGNALS/FLASHERS	
								INTELLIGENT TRANSPORTATION SYSTEMS (ITS)	NON-FEDERAL
2015	2025-01-92	05/25/15	305	LFA	TOSIG	0.000	VAR HWY	WEST CAPITOL DRIVE (STH 190)	\$500,000 - \$749,999
								12 CONNECTING HWY INTERSECTIONS	
								CONST/TRAFFIC SIGNALS/FLASHERS	
								INTELLIGENT TRANSPORTATION SYSTEMS (ITS)	NON-FEDERAL
2015	2160-16-00	07/25/15	211	C/E	MISC	0.000	VAR HWY	S 76TH ST AND W LAYTON AVE	\$0 - \$99,999
								W PARKVIEW-W FOREST HOME&92ND-76TH	
								PE/ADAPTIVE TRAFFIC SIGNAL SYSTEM	
								CONGESTION MITIGATION AND AIR QUALITY (CMA	CONGESTION MITIGATIO



**2015-2018 FINAL STIP Project Listing  
SE Region  
MILWAUKEE County**

Year	Project	Schd Dt	Pgm	Contract Type	Concept	Net Miles	HWY	Project Description WISDOT Program	Estimate Anticipated Funding
2015	2984-04-71	05/12/15	305	LET	TOSIG	0.000	VAR HWY	VARIOUS HIGHWAYS	\$100,000 - \$249,999
								FOND DU LAC & MCKINLEY/6TH INERSECT	
								CONST/TRAFFIC SIGNALS/FLASHERS	
								INTELLIGENT TRANSPORTATION SYSTEMS (ITS)	NON-FEDERAL
2015	2984-04-91	05/25/15	305	LFA	TOSIG	0.000	VAR HWY	VARIOUS HIGHWAYS	\$0 - \$99,999
								3 CONNECTING HWY INTERSECTIONS	
								CONST/TRAFFIC SIGNALS/FLASHERS	
								INTELLIGENT TRANSPORTATION SYSTEMS (ITS)	NON-FEDERAL
2015	2984-04-97	05/25/15	206	LFA	MISC	0.000	VAR HWY	VARIOUS LOCATIONS	\$100,000 - \$249,999
								6 LOCAL INTERSECTIONS	
								CONST/INSTALL TRAF SIGNAL/FLASHERS	
								SAFETY (REGULAR HSIP)	HWY SFE S-LU EXT
2015	2984-08-95	01/25/15	206	LFA	MISC	0.000	VAR HWY	CITY OF MILWAUKEE VARIOUS LOCATIONS	\$250,000 - \$499,999
								10 LOCAL INTERSECTIONS	
								PE/INSTALL OVERHEAD MAST ARMS	
								SAFETY (REGULAR HSIP)	HWY SFE S-LU EXT
2015	2984-44-00	02/25/15	211	C/E	MISC	0.000	VAR HWY	ATC CONTROLLER & COMM UPGRADE GR 1	\$100,000 - \$249,999
								73 INTERSECTIONS	
								PE/VARIOUS CORRIDORS N-W	
								CONGESTION MITIGATION AND AIR QUALITY (CMA	CONGESTION MITIGATIO
2015	2984-45-00	02/25/15	211	C/E	MISC	0.000	VAR HWY	ATC CONTROLLER & COMM UPGRADE GR 2	\$100,000 - \$249,999
								71 INTERSECTIONS	
								PE/CAPITOL/FOND DU LAC/HAMPTON CORR	
								CONGESTION MITIGATION AND AIR QUALITY (CMA	CONGESTION MITIGATIO
2015	2984-47-00	07/25/15	211	C/E	MISC	0.000	VAR HWY	ATC CONTROLLER & COMM UPGRADE GR 4	\$100,000 - \$249,999
								65 INTERSECTIONS	
								PE/VARIOUS CORRIDORS (NORTHSIDE)	

**2015-2018 FINAL STIP Project Listing  
SE Region  
MILWAUKEE County**

Year	Project	Schd Dt	Pgm	Contract Type	Concept	Net Miles	HWY	Project Description WISDOT Program	Estimate Anticipated Funding
								CONGESTION MITIGATION AND AIR QUALITY (CMA	CONGESTION MITIGATIO
2015	3700-20-74	05/12/15	305	LET	TOSIG	0.000	VAR HWY	REPLACE EXISTING SIGNALS, MILW/WAUK	\$1,000,000 - \$1,999,999
								VARIOUS LOCATIONS	
								TRAFFI/REPLACE SIGNALS MILW/WAUK CO	
								INTELLIGENT TRANSPORTATION SYSTEMS (ITS)	NON-FEDERAL
2015	4740-58-10	03/25/15	305	MIS	TOPM	0.000	VAR HWY	PAVEMENT MARKING 2015, MILWAUKEE CO	\$0 - \$99,999
								LOCATIONS ON STN PER ANNUAL PLAN	
								CONST / PAVEMENT MARKING TMA	
								STATE HIGHWAY OPERATIONS PROGRAM	SURFACE TRANS FLEX M
2016	1693-35-93	07/25/16	211	LFA	MISC	0.000	VAR HWY	INSTALLATION OF TRANSIT PRIORITY	\$750,000 - \$999,999
								EXPRESS BUS/TROLLEY CIRCULATOR RTES	
								PE / 100 INTERSECTIONS	
								CONGESTION MITIGATION AND AIR QUALITY (CMA	CONGESTION MITIGATIO
2016	2984-48-00	07/25/16	211	C/E	MISC	0.000	VAR HWY	ATC CONTROLLER & COMM UPGRADE GR 5	\$100,000 - \$249,999
								88 INTERSECTIONS	
								PE/VARIOUS CORRIDORS (SOUTH SIDE)	
								CONGESTION MITIGATION AND AIR QUALITY (CMA	CONGESTION MITIGATIO
2017	2984-44-90	03/25/17	211	LFA	MISC	0.000	VAR HWY	ATC CONTROLLER & COMM UPGRADE GR 1	\$1,000,000 - \$1,999,999
								73 INTERSECTIONS	
								CONST/VARIOUS CORRIDORS N-W	
								CONGESTION MITIGATION AND AIR QUALITY (CMA	CONGESTION MITIGATIO
2017	2984-45-90	07/25/17	211	LFA	MISC	0.000	VAR HWY	ATC CONTROLLER & COMM UPGRADE GR 2	\$1,000,000 - \$1,999,999
								71 INTERSECTIONS	
								CONS/CAPITOL/FONDDULAC/HAMPTON CORR	
								CONGESTION MITIGATION AND AIR QUALITY (CMA	CONGESTION MITIGATIO
2017	2984-47-90	07/25/17	211	LFA	MISC	0.000	VAR HWY	ATC CONTROLLER & COMM UPGRADE GR 4	\$1,000,000 - \$1,999,999
								65 INTERSECTIONS	

**2015-2018 FINAL STIP Project Listing  
SE Region  
MILWAUKEE County**

Year	Project	Sch Dt	Pgm	Contract Type	Concept	Net Miles	HWY	Project Description WISDOT Program	Estimate Anticipated Funding
								CONST/VARIOUS CORRIDORS (NORTHSIDE)	
								CONGESTION MITIGATION AND AIR QUALITY (CMA	CONGESTION MITIGATIO
2018	1060-35-81	01/09/18	301ZO	LET	MISC	5.950	VAR HWY	ZOO IC, LANDSCAPING	\$500,000 - \$749,999
								ZOO IC PROJECT LIMITS	
								CONST/LANDSCAPING	
								SE FREEWAY-ZOO INTERCHANGE	NON-FEDERAL
2018	2160-16-70	10/25/18	211	LLC	MISC	0.000	VAR HWY	S 76TH ST AND W LAYTON AVE	\$250,000 - \$499,999
								W PARKVIEW-W FOREST HOME&92ND-76TH	
								CONS/ADAPTIVE TRAFFIC SIGNAL SYSTEM	
								CONGESTION MITIGATION AND AIR QUALITY (CMA	CONGESTION MITIGATIO
2018	2984-48-90	11/25/18	211	LFA	MISC	0.000	VAR HWY	ATC CONTROLLER & COMM UPGRADE GR 5	\$1,000,000 - \$1,999,999
								88 INTERSECTIONS	
								CONS/VARIOUS CORRIDORS (SOUTH SIDE)	
								CONGESTION MITIGATION AND AIR QUALITY (CMA	CONGESTION MITIGATIO

**2015-2018 FINAL STIP Project Listing  
SE Region  
OZAUKEE County**

Year	Project	Schd Dt	Pgm	Contract Type	Concept	Net Miles	HWY	Project Description WISDOT Program	Estimate Anticipated Funding
2015	4819-01-50	06/25/15	207	R/R	MISC	0.000		JAY ROAD, TOWN OF FREDONIA	\$100,000 - \$249,999
								LOCAL ROAD	
								RR CROSSING NO 387 135B, WSOR	
								SAFETY - RAILROAD WARNING DEVICES	NON-FEDERAL
	1450-00-01		303	I/E	BRRHB	0.000	IH 043	NORTH SOUTH FREEWAY	\$250,000 - \$499,999
								CTH KK & PEEBLE BEACH RD BRIDGES	
								PE/BRIDGE DECK REPLACEMENT	
								BACKBONE	NATIONAL HIGHWAY PER
2018	1450-02-70	09/11/18	303	LET	BRRHB	18.700	IH 043	NORTH SOUTH FREEWAY	\$9,000,000 - \$9,999,999
								STH 60 TO N OZAUKEE CO LINE	
								CONST/BRIDGE REHAB	
								BACKBONE	NATIONAL HIGHWAY PER
2015	2697-00-75	11/10/15	206	LET	RESURF	1.300	LOC STR	MAIN STREET	\$750,000 - \$999,999
								DIVISION ST TO CONCORD PL	
								CONST/RESURFACING	
								STP URBAN OVER 200,000	STP MADISON/MILW/RND
2016	2695-10-70	05/10/16	206	LET	MISC	0.200	LOC STR	CTH V	\$500,000 - \$749,999
								INTERSECTION WITH CTH W	
								CONST/INTERSEC MODIFICATION - DAAR	
								SAFETY (REGULAR HSIP)	HIGHWAY SAFETY IMP P
2017	4880-01-70	09/12/17	206	LET	RECST	1.400	LOC STR	CTH D (MAIN STREET)	\$3,000,000 - \$3,999,999
								WEST VILLAGE LIMITS - CTH LL	
								CONST/RECONSTRUCTION	
								STP RURAL	STP <5K POP - MAP 21
2015	2270-04-20	07/25/15	303	R/E	RESURF	0.000	STH 057	STH 57-Vil Brown Deer & City Mequon	\$250,000 - \$499,999
								Teutonia Avenue to Mequon Road	
								R.E./Mill & Overlay	

**2015-2018 FINAL STIP Project Listing  
SE Region  
OZAUKEE County**

<b>Year</b>	<b>Project</b>	<b>Schd Dt</b>	<b>Pgm</b>	<b>Contract Type</b>	<b>Concept</b>	<b>Net Miles</b>	<b>HWY</b>	<b>Project Description WISDOT Program</b>	<b>Estimate Anticipated Funding</b>
								STATE 3R	NON-FEDERAL
2015	2310-14-20	07/25/15	303	R/E	MISC	0.100	STH 060	JACKSON - GRAFTON	\$100,000 - \$249,999
								CTH Y INTERSECTION	
								RE/RECONSTRUCT, PRESERVATION	
								STATE 3R	NON-FEDERAL
2015	4745-58-10	03/25/15	305	MIS	TOPM	0.000	VAR HWY	PAVEMENT MARKING 2015, OZAUKEE CO	\$0 - \$99,999
								LOCATIONS ON STN PER ANNUAL PLAN	
								CONST / PAVEMENT MARKING TMA	
								STATE HIGHWAY OPERATIONS PROGRAM	SURFACE TRANS FLEX M

**2015-2018 FINAL STIP Project Listing  
SE Region  
RACINE County**

Year	Project	Schd Dt	Pgm	Contract Type	Concept	Net Miles	HWY	Project Description WISDOT Program	Estimate Anticipated Funding
2018	1035-01-72	12/11/18	301NS	LET	RECST	0.000		N-S FREEWAY, 7 MILE RD INTERCHANGE	\$2,000,000 - \$2,999,999
								7 MILE ROAD	
								CONSTR/RECONSTRUCT	
								SE FREEWAY-I94 KEN/RAC/MIL	NATIONAL HIGHWAY PER
	3756-01-00		206	I/E	MISC	0.000	CTH FF	CTH FF	\$0 - \$99,999
								CTH DD TO WEST STREET	
								PE/SAFETY HSIP	
								SAFETY - HIGH RISK RURAL ROADS	HSIP-HIGH RISK RU RD
2016	3756-01-70	02/09/16	206	LET	MISC	0.000	CTH FF	CTH FF	\$100,000 - \$249,999
								CTH DD TO WEST STREET	
								CONST/SAFETY HSIP	
								SAFETY - HIGH RISK RURAL ROADS	HSIP-HIGH RISK RU RD
	1030-06-02		303	I/E	BRSHRM	0.000	IH 094	NORTH SOUTH FREEWAY	\$0 - \$99,999
								CTH G BRIDGE (B-51-0138)	
								PE/BRIDGE REHAB	
								BACKBONE	NATIONAL HIGHWAY PER
2016	1030-24-40	12/25/16	301NS	UTL	RECST	0.000	IH 094	N-S FREEWAY	\$100,000 - \$249,999
								STH 11 INTERCHANGE	
								UTL/WE ENERGIES ELECTRIC	
								SE FREEWAY-I94 KEN/RAC/MIL	NON-FEDERAL
2016	1030-24-41	12/25/16	301NS	UTL	RECST	0.000	IH 094	N-S FREEWAY	\$0 - \$99,999
								STH 11 INTERCHANGE	
								UTL/WE ENERGIES GAS	
								SE FREEWAY-I94 KEN/RAC/MIL	NON-FEDERAL
2016	1030-24-42	12/25/16	301NS	UTL	RECST	0.000	IH 094	N-S FREEWAY	\$0 - \$99,999
								CTH KR TO STH 11	
								UTL/AT&T WISCONSIN	

**2015-2018 FINAL STIP Project Listing  
SE Region  
RACINE County**

Year	Project	Schd Dt	Pgm	Contract Type	Concept	Net Miles	HWY	Project Description WISDOT Program	Estimate Anticipated Funding
								SE FREEWAY-I94 KEN/RAC/MIL	NON-FEDERAL
2016	1030-24-43	12/25/16	301NS	UTL	RECST	0.000	IH 094	N-S FREEWAY	\$0 - \$99,999
								STH 11 INTERCHANGE	
								UTL/AT&T WISCONSIN	
								SE FREEWAY-I94 KEN/RAC/MIL	NON-FEDERAL
2016	1030-24-44	12/25/16	301NS	UTL	RECST	0.000	IH 094	N-S FREEWAY	\$0 - \$99,999
								CTH KR TO STH 11	
								UTL/WE ENERGIES ELECTRIC	
								SE FREEWAY-I94 KEN/RAC/MIL	NON-FEDERAL
2016	1030-24-45	12/25/16	301NS	UTL	RECST	0.000	IH 094	N-S FREEWAY	\$0 - \$99,999
								CTH KR TO STH 11	
								UTL/WE ENERGIES GAS	
								SE FREEWAY-I94 KEN/RAC/MIL	NON-FEDERAL
2016	1030-24-46	12/25/16	301NS	UTL	RECST	0.000	IH 094	N-S FREEWAY	\$0 - \$99,999
								CTH KR TO STH 11	
								UTL/TIME WARNER	
								SE FREEWAY-I94 KEN/RAC/MIL	NON-FEDERAL
2016	1030-24-47	12/25/16	301NS	UTL	RECST	0.000	IH 094	N-S FREEWAY	\$0 - \$99,999
								STH 11 INTERCHANGE	
								UTL/TIME WARNER	
								SE FREEWAY-I94 KEN/RAC/MIL	NON-FEDERAL
2016	1030-24-49	12/25/16	301NS	UTL	RECST	0.000	IH 094	N-S FREEWAY	\$0 - \$99,999
								STH 11 INTERCHANGE	
								UTL/MT PLEASANT	
								SE FREEWAY-I94 KEN/RAC/MIL	NON-FEDERAL
2016	1033-02-42	12/25/16	301NS	UTL	RECST	0.000	IH 094	N-S FREEWAY	\$0 - \$99,999
								STH 11 TO STH 20	

**2015-2018 FINAL STIP Project Listing  
SE Region  
RACINE County**

Year	Project	Schd Dt	Pgm	Contract Type	Concept	Net Miles	HWY	Project Description WISDOT Program	Estimate Anticipated Funding
								UTL/AT&T WISCONSIN	
								SE FREEWAY-I94 KEN/RAC/MIL	NON-FEDERAL
2016	1033-02-44	12/25/16	301NS	UTL	RECST	0.000	IH 094	N-S FREEWAY	\$0 - \$99,999
								STH 11 TO STH 20	
								UTL/WE ENERGIES ELECTRIC	
								SE FREEWAY-I94 KEN/RAC/MIL	NON-FEDERAL
2016	1033-02-45	12/25/16	301NS	UTL	RECST	0.000	IH 094	N-S FREEWAY	\$0 - \$99,999
								STH 11 TO STH 20	
								UTL/WE ENERGIES GAS	
								SE FREEWAY-I94 KEN/RAC/MIL	NON-FEDERAL
2016	1033-03-40	12/25/16	301NS	UTL	RECST	0.000	IH 094	N-S FREEWAY	\$0 - \$99,999
								STH 11 TO STH 20	
								UTL/TIME WARNER	
								SE FREEWAY-I94 KEN/RAC/MIL	NON-FEDERAL
2016	1033-03-44	12/25/16	301NS	UTL	MISC	1.970	IH 094	N-S FREEWAY, STH 11 TO STH 20	\$0 - \$99,999
								WEST FRONTAGE RD	
								UTIL/YORKVILLE WATER UTILITY DIST	
								SE FREEWAY-I94 KEN/RAC/MIL	NON-FEDERAL
2016	1033-03-45	12/25/16	301NS	UTL	MISC	0.000	IH 094	N-S FREEWAY, STH 11 TO STH 20	\$0 - \$99,999
								WEST FRONTAGE RD	
								UTIL/YORKVILLE SEWER UTILITY DIST	
								SE FREEWAY-I94 KEN/RAC/MIL	NON-FEDERAL
2017	1030-24-70	01/10/17	301NS	LET	RECST	0.000	IH 094	N-S FREEWAY, STH 11 INTERCHANGE	\$3,000,000 - \$3,999,999
								EAST FRONTAGE RD	
								CONST/NEW ROADWAY	
								SE FREEWAY-I94 KEN/RAC/MIL	NON-FEDERAL
2017	1030-24-71	12/12/17	301NS	LET	RECST	0.000	IH 094	N-S FREEWAY, STH 11 INTERCHANGE	\$11,000,000 - \$11,999,999



**2015-2018 FINAL STIP Project Listing  
SE Region  
RACINE County**

Year	Project	Schd Dt	Pgm	Contract Type	Concept	Net Miles	HWY	Project Description WISDOT Program	Estimate Anticipated Funding
								STH 11, EB AND WB	
								CONST/RECONSTRUCT	
								SE FREEWAY-I94 KEN/RAC/MIL	NATIONAL HIGHWAY PER
2017	1030-24-72	12/12/17	301NS	LET	RECSTE	0.000	IH 094	N-S FREEWAY, STH 11 INTERCHANGE	\$30,000,000 - \$34,999,999
								MAINLINE & RAMPS	
								CONST/RECST	
								SE FREEWAY-I94 KEN/RAC/MIL	NATIONAL HIGHWAY PER
2017	1030-24-74	01/10/17	301NS	LET	RECST	0.000	IH 094	N-S FREEWAY, STH 11 INTERCHANGE	\$3,000,000 - \$3,999,999
								WEST FRONTAGE RD & 58TH RD	
								CONST/NEW ROADWAY	
								SE FREEWAY-I94 KEN/RAC/MIL	NON-FEDERAL
2017	1030-24-77	01/10/17	301NS	LET	RECST	0.000	IH 094	N-S FREEWAY, CTH KR TO STH 11	\$2,000,000 - \$2,999,999
								EAST FRONTAGE RD	
								RECST/RECONSTRUCT	
								SE FREEWAY-I94 KEN/RAC/MIL	NON-FEDERAL
2017	1030-24-78	01/10/17	301NS	LET	RECST	0.000	IH 094	N-S FREEWAY, CTH KR TO STH 11	\$2,000,000 - \$2,999,999
								WEST FRONTAGE RD	
								RECST/RECONSTRUCT	
								SE FREEWAY-I94 KEN/RAC/MIL	NON-FEDERAL
2017	1030-24-79	12/12/17	301NS	LET	RECST	0.000	IH 094	N-S FREEWAY, CTH KR TO STH 11	\$17,000,000 - \$19,999,999
								MAINLINE	
								RECST/RECONSTRUCT	
								SE FREEWAY-I94 KEN/RAC/MIL	NATIONAL HIGHWAY PER
2017	1033-02-77	01/10/17	301NS	LET	RECSTE	0.830	IH 094	N-S FREEWAY, STH 11 TO STH 20	\$2,000,000 - \$2,999,999
								EAST FRONTAGE RD	
								RECST/RECONSTRUCT	
								SE FREEWAY-I94 KEN/RAC/MIL	NON-FEDERAL

**2015-2018 FINAL STIP Project Listing  
SE Region  
RACINE County**

Year	Project	Schd Dt	Pgm	Contract Type	Concept	Net Miles	HWY	Project Description WISDOT Program	Estimate Anticipated Funding
2017	1033-02-78	01/10/17	301NS	LET	RECSTE	0.000	IH 094	N-S FREEWAY, STH 11 TO STH 20	\$2,000,000 - \$2,999,999
								WEST FRONTAGE RD	
								RECST/RECONSTRUCT	
								SE FREEWAY-I94 KEN/RAC/MIL	NON-FEDERAL
2017	1033-02-79	12/12/17	301NS	LET	RECSTE	0.000	IH 094	N-S FREEWAY, STH 11 TO STH 20	\$14,000,000 - \$14,999,999
								MAINLINE	
								RECST/RECONSTRUCT	
								SE FREEWAY-I94 KEN/RAC/MIL	NATIONAL HIGHWAY PER
2017	1035-02-71	01/10/17	301NS	LET	MISC	7.940	IH 094	N-S FREEWAY, CTH KR TO CTH G	\$0 - \$99,999
								MAINLINE ADVANCED/ALT ROUTE SIGNING	
								CONST / SIGNING	
								SE FREEWAY-I94 KEN/RAC/MIL	NON-FEDERAL
2018	1035-01-74	12/11/18	301NS	LET	RECSTE	0.000	IH 094	N-S FREEWAY, 7 MILE RD INTERCHANGE	\$20,000,000 - \$24,999,999
								MAINLINE & RAMPS	
								CONSTR/RECONSTRUCT	
								SE FREEWAY-I94 KEN/RAC/MIL	NATIONAL HIGHWAY PER
2018	1035-01-79	12/11/18	301NS	LET	RECSTE	0.000	IH 094	N-S FREEWAY, CTH G TO 7 MI RD	\$8,000,000 - \$8,999,999
								MAINLINE	
								CONST/RECONSTRUCT	
								SE FREEWAY-I94 KEN/RAC/MIL	NATIONAL HIGHWAY PER
2018	1035-01-82	12/11/18	301NS	LET	RECSTE	0.480	IH 094	N-S FREEWAY, 7 MI RD TO MILW CO LN	\$8,000,000 - \$8,999,999
								MAINLINE	
								RECONST/ Reconstruct	
								SE FREEWAY-I94 KEN/RAC/MIL	NATIONAL HIGHWAY PER
2018	1035-01-83	12/11/18	301NS	LET	RECSTE	0.140	IH 094	N-S FREEWAY, 7 MI RD TO MILW CO LN	\$3,000,000 - \$3,999,999
								MAINLINE (NB NORTH)	
								RECSTE/B-51-143, B-51-60	

**2015-2018 FINAL STIP Project Listing  
SE Region  
RACINE County**

Year	Project	Schd Dt	Pgm	Contract Type	Concept	Net Miles	HWY	Project Description WISDOT Program	Estimate Anticipated Funding
								SE FREEWAY-I94 KEN/RAC/MIL	NATIONAL HIGHWAY PER
2018	1035-01-84	12/11/18	301NS	LET	RECSTE	0.370	IH 094	N-S FREEWAY, 7 MI RD TO MILW CO LN	\$1,000,000 - \$1,999,999
								EAST FRONTAGE RD (NORTH)	
								RECSTE/RECONSTRUCTION EXPANSION	
								SE FREEWAY-I94 KEN/RAC/MIL	NATIONAL HIGHWAY PER
2015	3755-00-71	11/10/15	205	LET	BRRPL	0.090	LOC STR	CTH D (WASHINGTON AVENUE	\$1,000,000 - \$1,999,999
								BRIDGE OVER FOX RIVER B-51-0578	
								CONST/BRIDGE REPLACEMENT	
								LOCAL BRIDGES	NATIONAL HIGHWAY PER
2016	2699-02-70	03/08/16	205	LET	BRRPL	0.000	LOC STR	MALCHINE ROAD	\$100,000 - \$249,999
								BRIDGE OVER WIND LK DRAINAGE CANAL	
								CONST/BRIDGE REPLACEMENT	
								LOCAL BRIDGES	(117) BRIDGE 15% OFF
2016	2703-00-71	11/08/16	205	LET	BRRHB	0.070	LOC STR	MEMORIAL DRIVE	\$250,000 - \$499,999
								BRIDGE OVER ROOT RIVER (P-510-0705)	
								CONST/BRIDGE REHAB DECK OVERLAY	
								LOCAL BRIDGES	NATIONAL HIGHWAY PER
2017	2808-00-70	12/12/17	206	LET	PVRPLA	0.900	LOC STR	CTH MM	\$4,000,000 - \$4,999,999
								STH 31 TO STH 38	
								CONST/PAVEMENT REPLACEMENT	
								STP URBAN 50,000 - 200,000	STP 5-200K POP - MAP
2015	1693-31-72	06/25/15	211	LLC	MISC	0.000	NON HWY	BROWNS LAKE DR/CTH W	\$100,000 - \$249,999
								STH 11 - 840 FT. NE OF FOXTRAIL CIR	
								CONST/PED/BIKE-CMAQ	
								CONGESTION MITIGATION AND AIR QUALITY (CMA	CONGESTION MIG. & AI
2015	1693-34-77	05/25/15	211	LLC	MISC	0.000	NON HWY	LAKE MICHIGAN PHASE 3	\$1,000,000 - \$1,999,999
								AUGUSTA TO MELVIN & DEKOVEN TO 24TH	

**2015-2018 FINAL STIP Project Listing  
SE Region  
RACINE County**

Year	Project	Schd Dt	Pgm	Contract Type	Concept	Net Miles	HWY	Project Description WISDOT Program	Estimate Anticipated Funding
								PE/BIKE/PED PATH	
								CONGESTION MITIGATION AND AIR QUALITY (CMA	CONGESTION MITIGATIO
2015	2704-08-00	02/25/15	211	C/E	MISC	0.000	NON HWY	PIKE RIVER PATHWAY PHASE 7-9	\$0 - \$99,999
								CTH KR TO 0.5 MILES SOUTH OF STH 11	
								PE/PEDESTRIAN PATH	
								CONGESTION MITIGATION AND AIR QUALITY (CMA	CONGESTION MITIGATIO
2017	1693-34-26	07/25/17	211	R/E	MISC	0.000	NON HWY	LAKE MICHIGAN PATHWAY PHASE 4	\$100,000 - \$249,999
								24TH ST TO NORTH SHORE BIKE TRAIL	
								RE/BIKE/PED TRAIL	
								CONGESTION MITIGATION AND AIR QUALITY (CMA	CONGESTION MITIGATIO
2017	2704-08-70	09/25/17	211	LLC	MISC	0.000	NON HWY	PIKE RIVER PATHWAY PHASE 7-9	\$500,000 - \$749,999
								CTH KR TO 0.5 MILES SOUTH OF STH 11	
								CONST/PEDESTRIAN PATH	
								CONGESTION MITIGATION AND AIR QUALITY (CMA	CONGESTION MITIGATIO
2018	1693-34-76	02/25/18	211	LLC	MISC	0.000	NON HWY	LAKE MICHIGAN PATHWAY PHASE 4	\$250,000 - \$499,999
								24TH ST TO NORTH SHORE BIKE TRAIL	
								CONST/BIKE/PED TRAIL	
								CONGESTION MITIGATION AND AIR QUALITY (CMA	CONGESTION MITIGATIO
2015	1320-07-21	07/25/15	303	R/E	RECST	0.000	STH 011	DURAND AVENUE (STH 11)	\$1,000,000 - \$1,999,999
								UNION PACIFIC RR CROSSING	
								RE/BRIDGE REPLACEMENT	
								STATE 3R	NON-FEDERAL
2015	1320-21-20	06/25/15	303	R/E	RECST	0.200	STH 011	DURAND AVE - VILLAGE OF STURTEVANT	\$100,000 - \$249,999
								84TH STREET INTERSECTION	
								RE/RECONSTRUCT W/ NO ADDL LANES	
								STATE 3R	NON-FEDERAL
2015	2390-00-02	12/25/15	303	C/E	RECSTE	0.000	STH 011	STH 11/31 CORRIDOR STUDY	\$250,000 - \$499,999

**2015-2018 FINAL STIP Project Listing  
SE Region  
RACINE County**

Year	Project	Schd Dt	Pgm	Contract Type	Concept	Net Miles	HWY	Project Description WISDOT Program	Estimate Anticipated Funding
								CTH H TO STH 38	
								PA/CORRIDOR STUDY	
								STATE 3R	NON-FEDERAL
2016	1320-19-60	09/13/16	303	LET	RDMTN	2.140	STH 011	DURAND AVE, V STURTEVANT & MT PLSNT	\$500,000 - \$749,999
								92ND ST TO 1500 FT WEST OF STH 31	
								CONST/ROADWY MAINTENANCE, RESURFACE	
								STATE 3R	NON-FEDERAL
2016	1320-20-60	09/13/16	303	LET	RDMTN	2.370	STH 011	DURAND AVE, VILLAGE UNION GROVE	\$750,000 - \$999,999
								CTH C TO 71ST STREET	
								CONST/ROADWY MAINTENANCE, RESURFACE	
								STATE 3R	NON-FEDERAL
2016	1320-21-70	12/13/16	303	LET	RECST	0.200	STH 011	DURAND AVE - VILLAGE OF STURTEVANT	\$1,000,000 - \$1,999,999
								84TH STREET INTERSECTION	
								CONST/RECONSTRUCT W/ NO ADDL LANES	
								STATE 3R	NATIONAL HIGHWAY PER
2016	2260-07-20	10/25/16	303	R/E	MISC	0.000	STH 011	DURAND AVE, CITY OF RACINE	\$750,000 - \$999,999
								KENTUCKY AVE TO KEARNEY AVE	
								RE/RECONSTRUCT	
								STATE 3R	NON-FEDERAL
2016	2260-08-20	10/25/16	303	R/E	MISC	0.380	STH 011	DURAND AVE, CITY OF RACINE	\$500,000 - \$749,999
								KEARNEY AVE TO EAST OF MEMORIAL DR	
								RE/RECONSTRUCT	
								STATE 3R	NON-FEDERAL
2017	1320-00-01	07/25/17	303	C/E	RECSTE	0.000	STH 011	STH 11 CORRIDOR STUDY	\$1,000,000 - \$1,999,999
								CTH W TO IH 94	
								PA/CORRIDOR STUDY	
								STATE 3R	NON-FEDERAL

**2015-2018 FINAL STIP Project Listing  
SE Region  
RACINE County**

Year	Project	Schd Dt	Pgm	Contract Type	Concept	Net Miles	HWY	Project Description WISDOT Program	Estimate Anticipated Funding
2017	1320-07-71	09/12/17	303	LET	RECST	0.060	STH 011	DURAND AVENUE (STH 11)	\$6,000,000 - \$6,999,999
								UNION PACIFIC RAILROAD CROSSING	
								CONST/RECONSTRUCT RR BRIDGE	
								STATE 3R	STP ANY AREAS
	2440-11-01		303	I/E	RECST	1.640	STH 020	WASHINGTON AVE, CITY OF RACINE	\$1,000,000 - \$1,999,999
								WEST BLVD TO MARQUETTE ST	
								PE/RECONSTRUCT	
								STATE 3R	NON-FEDERAL
2015	2250-12-20	07/25/15	303	R/E	MISC	0.000	STH 020	MAIN ST/1ST ST VIL WATERFORD	\$1,000,000 - \$1,999,999
								BUENA PARK RD TO MILW AVE (STH 36)	
								RE/RECONDITION	
								STATE 3R	NON-FEDERAL
2016	2440-09-20	10/25/16	303	R/E	RECST	0.000	STH 020	WASHINGTON AVE, CITY OF RACINE	\$100,000 - \$249,999
								ROOSEVELT AVE TO LATHROP AVE	
								RE/RECONSTRUCT	
								STATE 3R	NON-FEDERAL
2016	2440-10-20	10/25/16	303	R/E	RECST	0.000	STH 020	WASHINGTON AVE, CITY OF RACINE	\$250,000 - \$499,999
								LATHROP AVE TO WEST BLVD	
								RE/RECONSTRUCT	
								STATE 3R	NON-FEDERAL
2017	1033-02-71	12/12/17	301NS	LET	RECST	2.250	STH 020	N-S FREEWAY, STH 20 INTERCHANGE	\$13,000,000 - \$13,999,999
								LOCAL ROAD/CROSS ROADS	
								CONST/RECONSTRUCT	
								SE FREEWAY-I94 KEN/RAC/MIL	NATIONAL HIGHWAY PER
2017	2340-00-76	03/14/17	301NS	LET	RECSTE	0.090	STH 020	STH 20	\$3,000,000 - \$3,999,999
								INTERSECTION WITH CTH C	
								CONST/INTERSECTION MODIFICATION	

**2015-2018 FINAL STIP Project Listing  
SE Region  
RACINE County**

Year	Project	Schd Dt	Pgm	Contract Type	Concept	Net Miles	HWY	Project Description WISDOT Program	Estimate Anticipated Funding
								SE FREEWAY-I94 KEN/RAC/MIL	NON-FEDERAL
2017	2440-12-60	09/12/17	303	LET	RDMTN	1.640	STH 020	WASHINGTON AVE, CITY OF RACINE	\$750,000 - \$999,999
								WEST BLVD TO MARQUETTE STREET	
								CONST/ROADWY MAINTENANCE, RESURFACE	
								STATE 3R	NON-FEDERAL
2015	2390-09-20	07/25/15	303	R/E	MISC	1.600	STH 031	GREEN BAY ROAD	\$500,000 - \$749,999
								STH 20 TO CTH MM	
								RE/RESURFACE	
								STATE 3R	NON-FEDERAL
2018	2390-09-70	09/11/18	303	LET	RESURF	1.600	STH 031	GREEN BAY ROAD	\$4,000,000 - \$4,999,999
								STH 20 TO CTH MM	
								CONST/RESURFACE	
								STATE 3R	NAT'L HWY SYSTEM
	2350-25-00		303	I/E	RESURF	1.720	STH 032	DOUGLAS AVE, VILLAGE OF CALEDONIA	\$3,000,000 - \$3,999,999
								5 MILE RD TO 1/2 MILE NORTH STH 31	
								PE/RESURFACING	
								STATE 3R	NON-FEDERAL
2015	2350-00-20	03/25/15	303	R/E	RECST	0.000	STH 032	HAMILTON ST/DOUGLAS AV, C OF RACINE	\$500,000 - \$749,999
								MAIN STREET TO GOOLD STREET	
								RE / RECONSTRUCT	
								STATE 3R	NON-FEDERAL
2016	2350-26-00	08/25/16	303	C/E	RECSTE	8.580	STH 032	DOUGLAS AVE	\$1,000,000 - \$1,999,999
								4 MILE RD TO STH 100 INCLUDE STH 31	
								PE/STH 32/STH 31 CORRIDOR STUDY	
								STATE 3R	NON-FEDERAL
2017	2350-00-70	09/12/17	303	LET	RECST	0.010	STH 032	HAMILTON ST/DOUGLAS AV, C OF RACINE	\$6,000,000 - \$6,999,999
								MAIN STREET TO GOOLD STREET	

**2015-2018 FINAL STIP Project Listing  
SE Region  
RACINE County**

Year	Project	Schd Dt	Pgm	Contract Type	Concept	Net Miles	HWY	Project Description WISDOT Program	Estimate Anticipated Funding
								CONST / RECONSTRUCT	
								STATE 3R	STP ANY AREAS
2018	2350-09-71	09/11/18	303	LET	RESURF	1.300	STH 032	RACINE TO MILWAUKEE ROAD	\$4,000,000 - \$4,999,999
								FIVE MILE ROAD TO STH 31	
								CONST/RESURFACE	
								STATE 3R	NAT'L HWY SYSTEM
2016	2240-18-20	05/25/16	303	R/E	MISC	0.050	STH 036	STH 36	\$100,000 - \$249,999
								INTERSECT WITH CTH Y	
								RE/TURNING LANES - HSIP SAFETY	
								SAFETY (REGULAR HSIP)	NON-FEDERAL
2017	2240-18-70	07/11/17	303	LET	MISC	0.050	STH 036	STH 36	\$1,000,000 - \$1,999,999
								INTERSECT WITH CTH Y	
								CONST/TURNING LANES - HSIP SAFETY	
								SAFETY (REGULAR HSIP)	HIGHWAY SAFETY IMP P
	2290-22-00		303	I/E	RESURF	2.100	STH 038	NORTHWESTERN AVE	\$500,000 - \$749,999
								CTH MM TO CTH K	
								PE/RESURFACING	
								STATE 3R	NAT'L HWY SYSTEM
2015	2290-17-70	09/08/15	303	LET	RECST	0.000	STH 038	NORTHWESTERN AVE, CITY OF RACINE	\$6,000,000 - \$6,999,999
								GOLF AVENUE TO MEMORIAL DRIVE	
								CONST/RECONSTRUCT	
								STATE 3R	NATIONAL HIGHWAY PER
2015	1330-00-01	12/25/15	303	C/E	RECSTE	0.000	STH 083	STH 83 CORRIDOR STUDY	\$100,000 - \$249,999
								KENOSHA CO LINE TO BURLINGTON BYPAS	
								PA/CORRIDOR STUDY	
								STATE 3R	NON-FEDERAL
2018	1300-09-70	09/11/18	303	LET	RECST	7.190	STH 083	NORTHWEST HIGHWAY (STH 83)	\$9,000,000 - \$9,999,999



**2015-2018 FINAL STIP Project Listing  
SE Region  
RACINE County**

Year	Project	Schd Dt	Pgm	Contract Type	Concept	Net Miles	HWY	Project Description WISDOT Program	Estimate Anticipated Funding
								STH 20 TO IH 43	
								CONST/RECONSTRUCT	
								STATE 3R	STP ANY
2017	3370-05-70	09/12/17	303	LET	RESURF	4.800	STH 142	BUSHNELL ROAD	\$5,000,000 - \$5,999,999
								BURLINGTON CTY LMT TO KENOSHA CO LN	
								CONST /REMOVE RR BRIDGE/RESURFACE	
								STATE 3R	STP ANY AREA
2017	2430-06-70	09/12/17	303	LET	RECST	3.500	USH 045	COLONY AVENUE	\$7,000,000 - \$7,999,999
								STH 20 TO 7TH AVENUE	
								CONST./RECSONSTRUCTION	
								STATE 3R	STP STATE FLEXIBLE O
2015	4751-58-10	03/25/15	305	MIS	TOPM	0.000	VAR HWY	PAVEMENT MARKING 2015, RACINE CO	\$0 - \$99,999
								LOCATIONS ON STN PER ANNUAL PLAN	
								CONST / PAVEMENT MARKING TMA	
								STATE HIGHWAY OPERATIONS PROGRAM	SURFACE TRANS FLEX M



**2015-2018 FINAL STIP Project Listing  
SE Region  
SOUTHEAST REGION WIDE County**

Year	Project	Sch Dt	Pgm	Contract Type	Concept	Net Miles	HWY	Project Description WISDOT Program	Estimate Anticipated Funding
								STATE 3R	NON-FEDERAL
	4890-00-02		303	I/E	RDMTN	0.000	VAR HWY	VARIOUS LOCATIONS	\$0 - \$99,999
								CRACK SEALING - FY2017	
								PE/CRACK SEALING	
								STATE 3R	NON-FEDERAL
	4890-00-03		303	I/E	RDMTN	0.000	VAR HWY	VARIOUS LOCATIONS	\$0 - \$99,999
								CRACK SEALING - FY2018	
								PE/CRACK SEALING	
								STATE 3R	NON-FEDERAL
	4890-00-04		303	I/E	RDMTN	0.000	VAR HWY	VARIOUS LOCATIONS	\$0 - \$99,999
								CRACK SEALING - FY2019	
								PE/CRACK SEALING	
								STATE 3R	NON-FEDERAL
	4890-00-05		303	I/E	RDMTN	0.000	VAR HWY	VARIOUS LOCATIONS	\$0 - \$99,999
								CRACK SEALING - FY2020	
								PE/CRACK SEALING	
								STATE 3R	NON-FEDERAL
	4890-00-06		303	I/E	RDMTN	0.000	VAR HWY	VARIOUS LOCATIONS	\$0 - \$99,999
								CRACK SEALING - FY2021	
								PE/CRACK SEALING	
								STATE 3R	NON-FEDERAL
2015	1000-20-67	05/12/15	305	LET	TOS	0.000	VAR HWY	VARIOUS FREEWAYS	\$750,000 - \$999,999
								SIGN BRIDGE REPAIR & REPLACE FY2015	
								CONST/SIGN BRIDGE REPAIR & REPLACE	
								STATE HIGHWAY OPERATIONS PROGRAM	NON-FEDERAL
2015	1000-68-90	05/12/15	305	LET	TOE	0.000	VAR HWY	VARIOUS HIGHWAYS	\$250,000 - \$499,999
								HIGHWAY LIGHTING MAINTENANCE 2015	

**2015-2018 FINAL STIP Project Listing  
SE Region  
SOUTHEAST REGION WIDE County**

Year	Project	Schd Dt	Pgm	Contract Type	Concept	Net Miles	HWY	Project Description WISDOT Program	Estimate Anticipated Funding
								CONST/CLEAN & RELAMP LTG SYSTEMS	
								STATE HIGHWAY OPERATIONS PROGRAM	SURFACE TRANS FLEX -
2015	4890-00-71	07/14/15	303	LET	RDMTN	0.000	VAR HWY	VARIOUS LOCATIONS	\$1,000,000 - \$1,999,999
								CRACK SEALING - FY2016	
								CONST/CRACK SEALING	
								STATE 3R	NON-FEDERAL
2016	1000-04-70	09/13/16	303	LET	RESURF	0.000	VAR HWY	VARIOUS HIGHWAYS	\$1,000,000 - \$1,999,999
								VARIOUS PARK AND RIDE LOCATIONS	
								CONST/RESURFACE PARK & RIDE LOTS	
								STATE 3R	NON-FEDERAL
2016	1000-20-68	04/12/16	305	LET	TOS	0.000	VAR HWY	SIGN BRIDGE REPAIR & REPLACE FY16	\$500,000 - \$749,999
								SIGN BRIDGE REPLACEMENT FY2016	
								CONST/SIGN BRIDGE REPAIR & REPLACE	
								STATE HIGHWAY OPERATIONS PROGRAM	NON-FEDERAL
2016	1000-68-91	05/10/16	305	LET	TOE	0.000	VAR HWY	VARIOUS HIGHWAYS	\$250,000 - \$499,999
								HIGHWAY LIGHTING MAINTENANCE 2016	
								CONST/CLEAN & RELAMP LTG SYSTEMS	
								STATE HIGHWAY OPERATIONS PROGRAM	SURFACE TRANS FLEX -
2016	1000-77-15	04/12/16	305	LET	TOPM	0.000	VAR HWY	EPOXY PAVEMENT MARKING - 2016	\$250,000 - \$499,999
								LOCATIONS ON STN PER ANNUAL PLAN	
								CONST/PAVEMENT MARKING	
								STATE HIGHWAY OPERATIONS PROGRAM	SURFACE TRANS FLEX -
2016	1000-77-16	05/10/16	305	LET	TOPM	0.000	VAR HWY	SPECIAL PAVEMENT MARKING - 2016	\$100,000 - \$249,999
								LOCATIONS ON STN PER ANNUAL PLAN	
								CONST/ PAVEMENT MARKING	
								STATE HIGHWAY OPERATIONS PROGRAM	SURFACE TRANS FLEX -
2016	4890-00-72	07/12/16	303	LET	RDMTN	0.000	VAR HWY	VARIOUS LOCATIONS	\$1,000,000 - \$1,999,999

**2015-2018 FINAL STIP Project Listing  
SE Region  
SOUTHEAST REGION WIDE County**

Year	Project	Schd Dt	Pgm	Contract Type	Concept	Net Miles	HWY	Project Description WISDOT Program	Estimate Anticipated Funding
								CRACK SEALING - FY2017	
								CONST/CRACK SEALING	
								STATE 3R	NON-FEDERAL
2017	1000-20-63	04/11/17	305	LET	TOS	0.000	VAR HWY	VARIOUS FREEWAYS	\$100,000 - \$249,999
								SIGN BRIDGE REPAIR FY2017	
								CONST/SIGN BRIDGE REPAIR	
								STATE HIGHWAY OPERATIONS PROGRAM	NON-FEDERAL
2017	1000-20-69	03/14/17	305	LET	TOS	0.000	VAR HWY	VARIOUS FREEWAYS	\$250,000 - \$499,999
								SIGN BRIDGE REPLACEMENT FY2017	
								CONST/SIGN BRIDGE REPLACEMENT	
								STATE HIGHWAY OPERATIONS PROGRAM	NON-FEDERAL
2017	1000-68-92	05/09/17	305	LET	TOE	0.000	VAR HWY	VARIOUS HIGHWAYS	\$250,000 - \$499,999
								HIGHWAY LIGHTING MAINTENANCE 2017	
								CONST/CLEAN & RELAMP LTG SYSTEMS	
								STATE HIGHWAY OPERATIONS PROGRAM	SURFACE TRANS FLEX -
2017	1000-77-17	04/11/17	305	LET	TOPM	0.000	VAR HWY	EPOXY PAVEMENT MARKING - 2017	\$250,000 - \$499,999
								LOCATIONS ON STN PER ANNUAL PLAN	
								CONST/PAVEMENT MARKING	
								STATE HIGHWAY OPERATIONS PROGRAM	SURFACE TRANS FLEX -
2017	1000-77-18	05/09/17	305	LET	TOPM	0.000	VAR HWY	SPECIAL PAVEMENT MARKING - 2017	\$100,000 - \$249,999
								LOCATIONS ON STN PER ANNUAL PLAN	
								CONST/ PAVEMENT MARKING	
								STATE HIGHWAY OPERATIONS PROGRAM	SURFACE TRANS FLEX -
2017	4890-00-73	07/11/17	303	LET	RDMTN	0.000	VAR HWY	VARIOUS LOCATIONS	\$1,000,000 - \$1,999,999
								CRACK SEALING - FY2018	
								CONST/CRACK SEALING	
								STATE 3R	NON-FEDERAL

**2015-2018 FINAL STIP Project Listing  
SE Region  
SOUTHEAST REGION WIDE County**

Year	Project	Schd Dt	Pgm	Contract Type	Concept	Net Miles	HWY	Project Description WISDOT Program	Estimate Anticipated Funding
2018	1000-06-21	06/25/18	303	R/E	MISC	0.000	VAR HWY	VARIOUS HIGHWAYS	\$12,000,000 - \$12,999,999
								NON-LET LEVEL OF EFFORT, FY2018	
								RE/REAL ESTATE ACQUISITION	
								STATE 3R	NON-FEDERAL
2018	1000-20-64	04/10/18	305	LET	TOS	0.000	VAR HWY	VARIOUS FREEWAYS	\$100,000 - \$249,999
								SIGN BRIDGE REPAIR FY2018	
								CONST/SIGN BRIDGE REPAIR	
								STATE HIGHWAY OPERATIONS PROGRAM	NON-FEDERAL
2018	1000-20-70	03/13/18	305	LET	TOS	0.000	VAR HWY	VARIOUS FREEWAYS	\$250,000 - \$499,999
								SIGN BRIDGE REPLACEMENT FY2018	
								CONST/SIGN BRIDGE REPLACEMENT	
								STATE HIGHWAY OPERATIONS PROGRAM	NON-FEDERAL
2018	1000-68-93	05/08/18	305	LET	TOE	0.000	VAR HWY	VARIOUS HIGHWAYS	\$250,000 - \$499,999
								HIGHWAY LIGHTING MAINTENANCE 2018	
								CONST/CLEAN & RELAMP LTG SYSTEMS	
								STATE HIGHWAY OPERATIONS PROGRAM	SURFACE TRANS FLEX -
2018	1000-77-19	04/10/18	305	LET	TOPM	0.000	VAR HWY	EPOXY PAVEMENT MARKING - 2018	\$250,000 - \$499,999
								LOCATIONS ON STN PER ANNUAL PLAN	
								CONST/PAVEMENT MARKING	
								STATE HIGHWAY OPERATIONS PROGRAM	SURFACE TRANS FLEX -
2018	1000-77-20	05/08/18	305	LET	TOPM	0.000	VAR HWY	SPECIAL PAVEMENT MARKING - 2018	\$100,000 - \$249,999
								LOCATIONS ON STN PER ANNUAL PLAN	
								CONST/ PAVEMENT MARKING	
								STATE HIGHWAY OPERATIONS PROGRAM	SURFACE TRANS FLEX -
2018	4890-00-74	07/10/18	303	LET	RDMTN	0.000	VAR HWY	VARIOUS LOCATIONS	\$1,000,000 - \$1,999,999
								CRACK SEALING - FY2019	

**2015-2018 FINAL STIP Project Listing**  
**SE Region**  
**SOUTHEAST REGION WIDE County**

<b>Year</b>	<b>Project</b>	<b>Sch Dt</b>	<b>Pgm</b>	<b>Contract Type</b>	<b>Concept</b>	<b>Net Miles</b>	<b>HWY</b>	<b>Project Description WISDOT Program</b>	<b>Estimate Anticipated Funding</b>
								CONST/CRACK SEALING	
								STATE 3R	NON-FEDERAL

**2015-2018 FINAL STIP Project Listing  
SE Region  
WALWORTH County**

Year	Project	Schd Dt	Pgm	Contract Type	Concept	Net Miles	HWY	Project Description WISDOT Program	Estimate Anticipated Funding
2017	3840-01-71	03/14/17	206	LET	RECOND	4.100	CTH H	CTH H	\$2,000,000 - \$2,999,999
								VOSS ROAD - CTH A	
								CONST/RECONDITION/SURFACE	
								STP RURAL	STP <5K POP - MAP 21
	1090-36-00		303	I/E	BRRHB	0.050	IH 043	ROCK FREEWAY	\$0 - \$99,999
								CTH D BRIDGE	
								PE / BRIDGE DECK OVERLAY	
								BACKBONE	NATIONAL HIGHWAY PER
2015	1090-37-70	08/11/15	303	LET	MISC	1.950	IH 043	BEAM GUARD END TREATMENTS	\$500,000 - \$749,999
								6 LOCATIONS	
								CONST/SAFETY	
								SAFETY (REGULAR HSIP)	HIGHWAY SAFETY IMP P
2016	1090-33-71	02/09/16	303	LET	BRRHB	0.030	IH 043	ROCK FREEWAY	\$1,000,000 - \$1,999,999
								SB ELM RIDGE RD BRIDGE B-64-123	
								CONST/BRIDGE DECK REPLACEMENT	
								BACKBONE	NATIONAL HIGHWAY PER
2018	1090-16-70	09/11/18	303	LET	RESURF	26.900	IH 043	ROCK FREEWAY	\$60,000,000 - \$69,999,999
								ROCK COUNTY LINE TO USH 12	
								CONST/RUBBLIZE, OVERLAY	
								BACKBONE	NATIONAL HIGHWAY PER
2015	3841-00-71	11/10/15	205	LET	BRRPL	0.000	LOC STR	BORG ROAD	\$500,000 - \$749,999
								BRIDGE OVER SWAN CREEK (P-64-0084)	
								CONST/BRIDGE REPLACEMENT	
								LOCAL BRIDGES	BRIDGE PROG 15% OFF
2016	3841-04-70	02/25/16	211	LLC	MISC	0.000	NON HWY	CTH NN PEDESTRIAN/BIKE TRAIL	\$250,000 - \$499,999
								CITY OF ELKHORN TO WHITE RIVR TRAIL	
								CONST/PED/BIKE TRAIL	



**2015-2018 FINAL STIP Project Listing  
SE Region  
WALWORTH County**

Year	Project	Schd Dt	Pgm	Contract Type	Concept	Net Miles	HWY	Project Description WISDOT Program	Estimate Anticipated Funding
								CONGESTION MITIGATION AND AIR QUALITY (CMA	CONGESTION MITIGATIO
2015	1320-17-20	07/25/15	303	R/E	RESURF	0.000	STH 011	JANESVILLE - DELAVAN	\$2,000,000 - \$2,999,999
								USH 14/STH 89 TO TURTLE CREEK DRIVE	
								RE/ RESURFACE/ PREVENTIVE MAINT	
								STATE 3R	NON-FEDERAL
2018	1320-17-70	09/11/18	303	LET	RESURF	4.260	STH 011	JANESVILLE - DELAVAN	\$3,000,000 - \$3,999,999
								USH 14/STH 89 TO TURTLE CREEK DRIVE	
								CONST/ RESURFACE/ PREVENTIVE MAINT	
								STATE 3R	NAT'L HWY SYSTEM
2015	2698-03-21	10/25/15	303	R/E	MISC	5.200	STH 020	EAST TROY - RACINE	\$1,000,000 - \$1,999,999
								IH 43 TO HONEY CREEK RD	
								RE/ PHASE 2 / RECONSTRUCT	
								STATE 3R	NON-FEDERAL
2016	3130-06-21	07/25/16	303	R/E	RECST	7.350	STH 020	WHITEWATER - EAST TROY	\$2,000,000 - \$2,999,999
								STH 67 TO TOWNLINE ROAD	
								RE/RECONSTRUCT W/O ADDITIONAL LANES	
								STATE 3R	NON-FEDERAL
	3170-01-10		303	I/E	RECSTE	4.200	STH 050	DELAVAN TO LAKE GENEVA RD (STH 50)	\$2,000,000 - \$2,999,999
								NORTH SHORE DRIVE TO STH 67	
								PE/RECONSTRUCT W/ADDITIONAL LANE	
								STATE 3R	STP ANY AREAS
2015	3110-02-22	10/25/15	303	R/E	MISC	0.320	STH 059	ELKHORN ROAD, CITY OF WHITEWATER	\$0 - \$99,999
								SUNRISE LANE TO COX ROAD	
								RE / REAL ESTATE ACQUISTION	
								STATE 3R	NON-FEDERAL
2017	3110-06-50	08/25/17	303	R/R	MISC	0.060	STH 059	MILWAUKEE ST, CITY OF WHITEWATER	\$100,000 - \$249,999
								NEWCOMB STREET INTERSECTION	

**2015-2018 FINAL STIP Project Listing  
SE Region  
WALWORTH County**

Year	Project	Schd Dt	Pgm	Contract Type	Concept	Net Miles	HWY	Project Description WISDOT Program	Estimate Anticipated Funding
								RR/XING NO 391 595K CROSS SURFACE	
								STATE 3R	NON-FEDERAL
2017	3110-06-51	07/25/17	303	R/R	MISC	0.060	STH 059	MILWAUKEE ST, CITY OF WHITEWATER	\$100,000 - \$249,999
								NEWCOMB STREET INTERSECTION	
								RR/XING NO 391595K WARNING DEVICES	
								STATE 3R	NON-FEDERAL
	3325-06-00		303	I/E	RESURF	2.270	STH 067	ELKHORN ROAD	\$100,000 - \$249,999
								NORTH LAKESHORE DR TO GLENWOOD DR	
								PE / RESURFACE	
								STATE 3R	NON-FEDERAL
2015	3325-07-60	05/12/15	303	LET	RDMTN	1.060	STH 067	GENEVA STREET, VILLAGE WILLIAMS BAY	\$750,000 - \$999,999
								THEATRE ROAD TO ELKHORN ROAD	
								CONST/ROADWY MAINTENANCE, RESURFACE	
								STATE 3R	NON-FEDERAL
2015	3700-20-72	05/12/15	305	LET	TOSIG	0.180	STH 067	IH 43	\$500,000 - \$749,999
								NEW SIGNAL, IH 43 & STH 67	
								TRAFFIC / NEW SIGNAL	
								INTELLIGENT TRANSPORTATION SYSTEMS (ITS)	NON-FEDERAL
2017	3325-01-71	11/14/17	303	LET	RESURF	3.930	STH 067	WILLIAMS BAY - ELKHORN	\$3,000,000 - \$3,999,999
								1000' N STH 50 TO COMMERCE DRIVE	
								CONST / RESURFACE	
								STATE 3R	STP ANY AREAS
	3180-06-00		303	I/E	RESURF	3.510	STH 120	ILLINOIS - LAKE GENEVA	\$100,000 - \$249,999
								ILLINOIS STATE LINE TO LAKESHORE DR	
								PE / RESURFACING	
								STATE 3R	STP ANY AREA
2015	3190-00-20	07/25/15	303	R/E	MISC	1.000	STH 120	LAKE GENEVA TO EAST TROY ROAD	\$250,000 - \$499,999

**2015-2018 FINAL STIP Project Listing  
SE Region  
WALWORTH County**

Year	Project	Schd Dt	Pgm	Contract Type	Concept	Net Miles	HWY	Project Description WISDOT Program	Estimate Anticipated Funding
								USH 12 TO N SIDE OF COMO CREEK BRDG	
								RE/REAL ESTATE ACQUISITION	
								STATE 3R	NON-FEDERAL
2017	3180-07-60	09/12/17	303	LET	RDMTN	3.510	STH 120	ILLINOIS - LAKE GENEVA	\$750,000 - \$999,999
								ILLINOIS STATE LNE TO WILLOW ROAD	
								CONST/RESURFACE	
								STATE 3R	NON-FEDERAL
2018	3190-00-70	09/11/18	303	LET	RECST	1.000	STH 120	LAKE GENEVA TO EAST TROY ROAD	\$4,000,000 - \$4,999,999
								USH 12 TO N SIDE OF COMO CREEK BRDG	
								CONST	
								STATE 3R	STP ANY AREA
2015	1080-13-70	09/08/15	303	LET	BRRPL	0.030	USH 012	LAKE GENEVA - ELKHORN	\$11,000,000 - \$11,999,999
								CTH NN OVERPASS	
								CONST/BRIDGE REPLACEMENT	
								STATE 3R	NAT'L HWY SYSTEM
2015	3120-10-20	07/25/15	303	R/E	MISC	7.420	USH 012	ELKHORN - WHITEWATER	\$1,000,000 - \$1,999,999
								STH 20 TO USH 12/STH 67 SPLIT	
								RE / RESURFACE	
								STATE 3R	NON-FEDERAL
2015	3130-00-01	12/25/15	303	C/E	RECSTE	0.000	USH 012	USH 12 CORRIDOR STUDY	\$250,000 - \$499,999
								STH 59 TO STH 67	
								PA/CORRIDOR STUDY	
								STATE 3R	NON-FEDERAL
2016	1080-17-20	08/25/16	303	R/E	MISC	0.100	USH 012	GENOA CITY - LAKE GENEVA	\$100,000 - \$249,999
								CTH H INTERSECTION	
								RE/RECONSTRUCT, PRESERVATION	
								STATE 3R	NON-FEDERAL

**2015-2018 FINAL STIP Project Listing  
SE Region  
WALWORTH County**

Year	Project	Schd Dt	Pgm	Contract Type	Concept	Net Miles	HWY	Project Description WISDOT Program	Estimate Anticipated Funding
2015	3150-06-20	10/25/15	303	R/E	MISC	14.200	USH 014	USH 14	\$500,000 - \$749,999
								CTH K TO ILLINOIS ST LINE	
								RE/RECONSTRUCTION/MILL & OVERLAY	
								STATE 3R	NON-FEDERAL
2016	3150-05-70	12/13/16	303	LET	RECST	3.740	USH 014	JANESVILLE - DARIEN	\$3,000,000 - \$3,999,999
								STH 11-IH43 & BRIDGE OVER TURTLE CRK	
								CONST/RECONSTRUCTION/BRIDGE REPLACE	
								STATE 3R	STP ANY AREA
2015	4764-58-10	03/25/15	305	MIS	TOPM	0.000	VAR HWY	PAVEMENT MARKING 2015, WALWORTH CO	\$0 - \$99,999
								LOCATIONS ON STN PER ANNUAL PLAN	
								CONST / PAVEMENT MARKING TMA	
								STATE HIGHWAY OPERATIONS PROGRAM	SURFACE TRANS FLEX M

**2015-2018 FINAL STIP Project Listing  
SE Region  
WASHINGTON County**

Year	Project	Schd Dt	Pgm	Contract Type	Concept	Net Miles	HWY	Project Description WISDOT Program	Estimate Anticipated Funding
2016	3360-09-56	08/25/16	303	R/R	RESURF	0.002		MENOMONEE FALLS-SLINGER RD(STH 175)	\$100,000 - \$249,999
								MAPLE ROAD TO STH 60	
								RR/INSTALL RR XING SURFACE/692 279U	
								STATE 3R	STP ANY AREAS
2016	3360-09-57	08/25/16	303	R/R	RESURF	0.002		MENOMONEE FALLS-SLINGER RD(STH 175)	\$100,000 - \$249,999
								MAPLE ROAD TO STH 60	
								RR/RR WARNING DEVICES/692 279U	
								STATE 3R	STP ANY AREAS
	4020-01-00		206	I/E	MISC	0.000	CTH XX	CTH XX	\$0 - \$99,999
								CTH H TO VALLEY VIEW DRIVE	
								PE/SAFETY HSIP	
								SAFETY - HIGH RISK RURAL ROADS	HSIP-HIGH RISK RU RD
2018	4020-01-70	09/11/18	206	LET	MISC	0.000	CTH XX	CTH XX	\$0 - \$99,999
								CTH H TO VALLEY VIEW DRIVE	
								CONST/SAFETY HSIP	
								SAFETY - HIGH RISK RURAL ROADS	HSIP-HIGH RISK RU RD
2016	2707-00-29	07/25/16	206	R/E	RECST	0.500	LOC STR	18TH AVENUE	\$100,000 - \$249,999
								VOGT DRIVE TO DECORAH ROAD	
								RE/RECONSTRUCTION	
								STP URBAN 50,000 - 200,000	STP 5-200K POP - MAP
2016	3360-09-55	08/25/16	303	R/R	RESURF	0.001	LOC STR	MENOMONEE FALLS-SLINGER RD(STH 175)	\$100,000 - \$249,999
								MAPLE ROAD TO STH 60	
								RR/INSTALL RR XING SURFACE/387 005E	
								STATE 3R	STP ANY AREAS
2016	4869-00-72	05/10/16	205	LET	BRRPL	0.060	LOC STR	CTH D	\$250,000 - \$499,999
								BRIDGE OVER KOHLVILLE RIVR P660909	
								CONST/BRIDGE REPLACEMENT	

**2015-2018 FINAL STIP Project Listing  
SE Region  
WASHINGTON County**

Year	Project	Schd Dt	Pgm	Contract Type	Concept	Net Miles	HWY	Project Description WISDOT Program	Estimate Anticipated Funding
								LOCAL BRIDGES	SURFACE TRANS FLEX -
2015	2984-34-79	05/25/15	290	LLC	MISC	0.000	NON HWY	PED BRIDGE OVER MILW RIVER	\$500,000 - \$749,999
								MAIN ST TO VETERANS AVENUE	
								CONST/CONSTRUCT PED BRIDGE	
								LOCAL ENHANCEMENTS	TAP - AREAS POP 5K-2
2016	1693-34-21	07/25/16	211	TST	MISC	0.000	NON HWY	WASHINGTON CO TRANSIT MARKETING	\$0 - \$99,999
								WASHINGTON COUNTY PHASE 1 OF 2	
								WASHINGTON COUNTY TRANSIT, CMAQ	
								CONGESTION MITIGATION AND AIR QUALITY (CMA	CONGESTION MITIGATIO
2017	1693-34-22	07/25/17	211	TST	MISC	0.000	NON HWY	WASHINGTON CO TRANSIT MARKETING	\$0 - \$99,999
								WASHINGTON COUNTY PHASE 2 OF 2	
								WASHINGTON COUNTY TRANSIT, CMAQ	
								CONGESTION MITIGATION AND AIR QUALITY (CMA	CONGESTION MITIGATIO
	2310-08-01		303	I/E	RECST	0.040	STH 060	MAIN STREET, VILLAGE OF JACKSON	\$100,000 - \$249,999
								CTH P INTERSECTION	
								PE / RECONSTRUCT	
								STATE 3R	STP ANY AREAS
2015	2310-17-20	07/25/15	303	R/E	RESURF	0.000	STH 060	STH 60	\$500,000 - \$749,999
								EAGLE AIRE TO OZAUKEE COUNTY LINE	
								RE / RESURFACING	
								STATE 3R	NON-FEDERAL
2015	2310-19-70	05/12/15	303	LET	RESURF	2.150	STH 060	SUMNER ST, CITY OF HARTFORD	\$4,000,000 - \$4,999,999
								MAIN ST (STH83)TO KETTLE MORAIN RD	
								CONST / RESURFACING	
								STATE 3R	NATIONAL HIGHWAY PER
2015	1330-24-70	11/10/15	303	LET	RECST	0.810	STH 083	GRAND AV/BRANCH ST,CITY OF HARTFORD	\$4,000,000 - \$4,999,999
								E MONROE AVE TO SUMNER ST (STH 60)	

**2015-2018 FINAL STIP Project Listing  
SE Region  
WASHINGTON County**

Year	Project	Schd Dt	Pgm	Contract Type	Concept	Net Miles	HWY	Project Description WISDOT Program	Estimate Anticipated Funding
								CONST / RECONSTRUCTION	
								STATE 3R	STP ANY AREAS
2015	1330-24-71	11/10/15	303	LET	RECST	0.810	STH 083	GRAND AV/BRANCH ST,CITY OF HARTFORD	\$250,000 - \$499,999
								E MONROE AVE TO SUMNER ST (STH 60)	
								CONST / RECONSTRUCTION	
								STATE 3R	NON-FEDERAL
2016	4010-00-02	06/25/16	303	C/E	RECSTE	8.520	STH 144	STH 144 CORRIDOR STUDY	\$250,000 - \$499,999
								SKYLINE DR TO WASHINGTON CO LINE	
								PA/CORRIDOR STUDY	
								STATE 3R	NON-FEDERAL
2015	2475-00-70	09/08/15	303	LET	RECST	0.010	STH 145	ORCHARD ROAD, VILLAGE OF GERMANTOWN	\$2,000,000 - \$2,999,999
								DONGES BAY ROAD INTERSECTION	
								CONST / RECONSTRUCTION	
								STATE 3R	STP ANY AREAS
2016	2475-12-60	09/13/16	303	LET	RDMTN	5.720	STH 145	FOND DU LAC AVE, VIL OF GERMANTOWN	\$1,000,000 - \$1,999,999
								MEQUON ROAD TO CTH P	
								CONST/ROADWY MAINTENANCE, RESURFACE	
								STATE 3R	NON-FEDERAL
2017	2709-03-70	12/12/17	303	LET	RECOND	7.100	STH 164	LOVERS LANE	\$14,000,000 - \$14,999,999
								CTH Q TO CTH E	
								CONST/RECONDITIONING	
								STATE 3R	NAT'L HWY SYSTEM
2015	1000-44-73	09/08/15	303	LET	RESURF	0.170	STH 167	HOLY HILL ROAD	\$750,000 - \$999,999
								WSOR RR TO USH 41/45	
								CONST/RESURFACING	
								STATE 3R	NON-FEDERAL
2015	2300-01-72	12/08/15	303	LET	MISC	0.000	STH 167	STH 167	\$250,000 - \$499,999

**2015-2018 FINAL STIP Project Listing  
SE Region  
WASHINGTON County**

Year	Project	Schd Dt	Pgm	Contract Type	Concept	Net Miles	HWY	Project Description WISDOT Program	Estimate Anticipated Funding
								FREISS LK RD-.55 MI E OF FREISS LK	
								CONST/INTERSECTION MODIFICATION	
								SAFETY (REGULAR HSIP)	HWY SFE S-LU EXT
2018	1380-00-70	04/10/18	303	LET	RECST	0.010	STH 167	MEQUON ROAD, VILLAGE OF GERMANTOWN	\$1,000,000 - \$1,999,999
								COUNTRY AIRE DR INTERSECTION	
								CONST/RECONSTRUCTION	
								STATE 3R	NATIONAL HIGHWAY PER
2015	3360-04-60	07/14/15	303	LET	RDMTN	11.630	STH 175	SLINGER - ADDISON	\$2,000,000 - \$2,999,999
								MAPLE AVENUE TO W COUNTY LINE	
								CONST / PREVENTIVE MAINTENANCE	
								STATE 3R	NON-FEDERAL
2015	3360-09-70	03/10/15	303	LET	RECST	2.046	STH 175	MENOMONEE FALLS-SLINGER RD(STH 175)	\$7,000,000 - \$7,999,999
								BEECHWOOD INDUSTRIAL CT TO POLK ST	
								CONST/URBAN RECONSTRUCT	
								STATE 3R	A/C - SURFACE TRANS
2016	3360-09-72	09/13/16	303	LET	RESURF	9.800	STH 175	MENOMONEE FALLS-SLINGER RD(STH 175)	\$10,000,000 - \$10,999,999
								MAPLE ROAD TO STH 60	
								CONST/MILL AND OVERLAY	
								STATE 3R	STP ANY AREAS
2017	3360-08-20	07/25/17	303	R/E	MISC	10.640	STH 175	SLINGER TO ADDISON ROAD	\$500,000 - \$749,999
								MAPLE AVENUE TO DODGE COUNTY LINE	
								RE/PAVEMENT REPLACEMENT	
								STATE 3R	NON-FEDERAL
2015	1100-15-91	09/25/15	303	SFA	MISC	0.000	USH 041	MILWAUKEE - FOND DU LAC	\$0 - \$99,999
								BOX CULVERT B-66-195	
								TRAFFIC MITIGATION 1100-15-71	
								BACKBONE	NON-FEDERAL



**2015-2018 FINAL STIP Project Listing  
SE Region  
WASHINGTON County**

Year	Project	Schd Dt	Pgm	Contract Type	Concept	Net Miles	HWY	Project Description WISDOT Program	Estimate Anticipated Funding
	1107-00-01		303	I/E	RESURF	21.860	USH 041	USH 41	\$0 - \$99,999
								USH 41/45 SPLIT TO DODGE CO LINE	
								PE/RESURFACE	
								BACKBONE	NAT'L HWY SYSTEM
2015	1100-15-71	09/08/15	303	LET	MISC	0.080	USH 041	MILWAUKEE - FOND DU LAC	\$1,000,000 - \$1,999,999
								BOX CULVERT B-66-195	
								CONST/CULVERT REPLACEMENT	
								BACKBONE	NON-FEDERAL
2015	1100-38-70	06/09/15	303	LET	RESURF	6.560	USH 041	MILWAUKEE - FOND DU LAC	\$17,000,000 - \$19,999,999
								WASH CO LN TO USH 41/45 SPLIT RDWY	
								CONST/RESURFACE	
								BACKBONE	NATIONAL HIGHWAY PER
2015	1100-38-90	07/25/15	303	MIS	MISC	6.560	USH 041	MILWAUKEE - FOND DU LAC	\$250,000 - \$499,999
								WASH CO LN TO USH 41/45 SPLIT RDWY	
								TRAFFIC MITIGATION	
								BACKBONE	NON-FEDERAL
2015	1100-47-70	06/09/15	303	LET	MISC	1.870	USH 041	USH 41/45	\$750,000 - \$999,999
								CTH F (FREIDSTADT RD) TO STH 167	
								CNST/HIGH FRICTION SURFACE TREATMNT	
								SAFETY (REGULAR HSIP)	HWY SFE S-LU EXT
2015	1107-01-42	01/25/15	303	UTL	RECST	0.340	USH 041	USH 41 FREEWAY MODERNIZATION	\$100,000 - \$249,999
								STH 144 INTERCHANGE(IC) R&U	
								UTL/PARCEL 32 KOCH PIPELINE	
								BACKBONE	NON-FEDERAL
2015	1107-20-42	01/25/15	303	UTL	RECST	0.340	USH 041	USH 41 FREEWAY MODERNIZATION	\$0 - \$99,999
								STH 144 INTERCHANGE	
								UTIL/KOCH PIPLINE PAR 32	

**2015-2018 FINAL STIP Project Listing  
SE Region  
WASHINGTON County**

Year	Project	Schd Dt	Pgm	Contract Type	Concept	Net Miles	HWY	Project Description WISDOT Program	Estimate Anticipated Funding
								BACKBONE	NON-FEDERAL
2016	1100-00-73	04/12/16	303	LET	BRRPL	0.010	USH 041	MILWAUKEE - FOND DU LAC	\$4,000,000 - \$4,999,999
								KOHLVILLE RIVER BRIDGE	
								CONST/BRIDGE REPLACEMENT	
								BACKBONE	NON-FEDERAL
2016	1100-43-20	07/25/16	303	R/E	BRRHB	19.770	USH 041	MILWAUKEE - FOND DU LAC	\$100,000 - \$249,999
								WASHINGTON CO LINE TO STH 33	
								RE/BRIDGE REHAB	
								BACKBONE	NON-FEDERAL
2018	1100-41-70	09/11/18	303	LET	BRRHB	20.920	USH 041	MILWAUKEE - FOND DU LAC	\$7,000,000 - \$7,999,999
								CTH K TO N WASH CO LINE	
								CONST/BRIDGE REHAB	
								BACKBONE	NAT'L HWY SYSTEM
	4070-00-00		303	I/E	RESURF	0.000	USH 045	FOND DU LAC AVENUE	\$100,000 - \$249,999
								WB CTH H TO WB STH 28	
								PE / RESURFACE	
								STATE 3R	NAT'L HWY SYSTEM
2015	2220-03-70	09/08/15	303	LET	RESURF	0.420	USH 045	WASHINGTON STREET, CITY WEST BEND	\$250,000 - \$499,999
								STH 33 INTERCHANGE	
								CONST/RESURFACE	
								STATE 3R	STP ANY AREA
2015	1000-44-72	09/08/15	303	LET	RESURF	0.000	VAR HWY	VAR INTERSECTION & ROADWY IMPRVMENTS	\$1,000,000 - \$1,999,999
								VARIOUS LOCATIONS - ERIN HILLS GOLF	
								CONST / RESURFACE	
								STATE 3R	NON-FEDERAL
2015	4766-58-10	03/25/15	305	MIS	TOPM	0.000	VAR HWY	PAVEMENT MARKING 2015, WASHINGTN CO	\$0 - \$99,999
								LOCATIONS ON STN PER ANNUAL PLAN	

**2015-2018 FINAL STIP Project Listing  
SE Region  
WASHINGTON County**

<b>Year</b>	<b>Project</b>	<b>Sch Dt</b>	<b>Pgm</b>	<b>Contract Type</b>	<b>Concept</b>	<b>Net Miles</b>	<b>HWY</b>	<b>Project Description WISDOT Program</b>	<b>Estimate Anticipated Funding</b>
								CONST / PAVEMENT MARKING TMA	
								STATE HIGHWAY OPERATIONS PROGRAM	SURFACE TRANS FLEX M

**2015-2018 FINAL STIP Project Listing  
SE Region  
WAUKESHA County**

Year	Project	Schd Dt	Pgm	Contract Type	Concept	Net Miles	HWY	Project Description WISDOT Program	Estimate Anticipated Funding
2015	1060-44-71	09/08/15	303	LET	PVRPLA	0.350		EAST WEST FREEWAY	\$500,000 - \$749,999
								CTH F BETWEEN RAMP TERMINALS	
								CONST/PAVEMENT REPLACEMENT	
								BACKBONE	NON-FEDERAL
	1090-35-00		303	I/E	BRRHB	6.620	IH 043	ROCK FREEWAY	\$250,000 - \$499,999
								STH 164 TO БЕЛОIT ROAD	
								PE/BRIDGE REHAB	
								BACKBONE	NATIONAL HIGHWAY PER
2015	1090-19-77	07/14/15	303	LET	MISC	0.020	IH 043	ROCK FREEWAY	\$250,000 - \$499,999
								EVERGREEN DR, B-67-120/121	
								CNST/INSTALL PERMANENT PIER PROTECT	
								BACKBONE	NON-FEDERAL
2015	1090-34-70	05/12/15	303	LET	MISC	0.050	IH 043	IH 43	\$100,000 - \$249,999
								ROUND-ABOUTS & APP AT CTH Y	
								CONST/HIGH FRICTION SURFCE TREATMNT	
								SAFETY (REGULAR HSIP)	HWY SFE S-LU EXT
2016	1090-23-70	09/13/16	303	LET	RECST	0.310	IH 043	ROCK FREEWAY	\$7,000,000 - \$7,999,999
								STH 164 INTERCHANGE	
								CONST/RECONSTRUCT I/C (NO BRIDGE)	
								BACKBONE	NATIONAL HIGHWAY PER
	1060-09-04		303	I/E	BRRHB	0.000	IH 094	EAST WEST FREEWAY	\$100,000 - \$249,999
								BR AT CTH C & P (B-67-274/275 & 64)	
								PE/BRIDGE DECK REPLACEMENT	
								BACKBONE	NATIONAL HIGHWAY PER
	1060-47-00		303	I/E	RESURF	15.330	IH 094	EAST WEST FREEWAY (WB)	\$750,000 - \$999,999
								W WAUKESHA CO LINE TO STH 16	
								PE/RESURFACE	

**2015-2018 FINAL STIP Project Listing  
SE Region  
WAUKESHA County**

Year	Project	Sch Dt	Pgm	Contract Type	Concept	Net Miles	HWY	Project Description WISDOT Program	Estimate Anticipated Funding
								BACKBONE	INTERSTATE MAINTENAN
2015	1060-33-29	05/25/15	301ZO	R/E	MISC	1.830	IH 094	ZOO IC, IH 94 AUXILIARY LANES	\$250,000 - \$499,999
								MOORLAND TO UNDERWOOD CREEK	
								RE/	
								SE FREEWAY-ZOO INTERCHANGE	NON-FEDERAL
2015	1060-38-71	09/08/15	303	LET	BRRPL	0.020	IH 094	EAST WEST FREEWAY	\$4,000,000 - \$4,999,999
								GOLDEN LAKE RD (CTH BB) BRIDGES	
								CONST/BRIDGE REPLACE B-67-81 & 82)	
								BACKBONE	NATIONAL HIGHWAY PER
2015	1060-44-70	09/08/15	303	LET	BRRHB	12.100	IH 094	EAST WEST FREEWAY	\$7,000,000 - \$7,999,999
								CTH P TO CTH F	
								CONST/BRIDGE REHAB	
								BACKBONE	NATIONAL HIGHWAY PER
2015	1060-46-00	07/25/15	303	C/E	RESURF	15.040	IH 094	EAST WEST FREEWAY (EB)	\$1,000,000 - \$1,999,999
								W WAUKESHA CO LINE TO STH 16	
								PE/RESURFACE	
								BACKBONE	INTERSTATE MAINTENAN
2016	1060-31-71	09/13/16	303	LET	MISC	0.170	IH 094	EAST-WEST FREEWAY	\$500,000 - \$749,999
								CTH P PARK AND RIDE	
								CONST/CONST PARK & RIDE	
								STATE 3R	NON-FEDERAL
2016	1060-33-82	11/08/16	301ZO	LET	RECSTE	1.580	IH 094	ZOO IC, IH 94 AUXILIARY LANES	\$17,000,000 - \$19,999,999
								MOORLAND RD TO UNDERWOOD PRKWY	
								CONST/RECONSTRUCT W/ADDL LANES	
								SE FREEWAY-ZOO INTERCHANGE	NON-FEDERAL
2016	1060-43-82	01/12/16	301ZO	LET	BRRPLE	0.020	IH 094	EAST-WEST FREEWAY	\$3,000,000 - \$3,999,999
								ELM GROVE RD BRIDGE OVER IH 94	

**2015-2018 FINAL STIP Project Listing  
SE Region  
WAUKESHA County**

Year	Project	Schd Dt	Pgm	Contract Type	Concept	Net Miles	HWY	Project Description WISDOT Program	Estimate Anticipated Funding
								CONST/BRIDGE REPLACEMENT, EXPANSION	
								SE FREEWAY-ZOO INTERCHANGE	NON-FEDERAL
2016	1060-44-72	06/14/16	303	LET	BRRHB	0.240	IH 094	EAST WEST FREEWAY	\$1,000,000 - \$1,999,999
								NEMAHBIN LAKE BRIDGE (EB) B-67-0069	
								CONST/BRIDGE REHAB	
								BACKBONE	NATIONAL HIGHWAY PER
2016	1060-62-70	09/13/16	303	LET	MISC	0.010	IH 094	EAST WEST FREEWAY	\$2,000,000 - \$2,999,999
								GRANDVIEW BOULEVARD SALT SHED	
								CONST / SALT SHED	
								BACKBONE	NON-FEDERAL
2015	2714-04-70	11/10/15	205	LET	BRRPL	0.000	LOC STR	SAWYER ROAD	\$1,000,000 - \$1,999,999
								Over Bark River & Approaches	
								Const./Replace B-67-0959	
								LOCAL BRIDGES	BRIDGE PROG 15% OFF
2015	2718-13-00	02/25/15	211	C/E	MISC	0.000	LOC STR	S GRAND AVE BIKE LANES	\$0 - \$99,999
								RIVERA DR TO W COLLEGE AVE	
								PE/BIKE LANES	
								CONGESTION MITIGATION AND AIR QUALITY (CMA	CONGESTION MITIGATIO
2015	2751-00-00	07/25/15	205	C/E	BRRPL	0.120	LOC STR	CTH Q	\$100,000 - \$249,999
								BR OVR OCONOMOWOC RVR (P-67-0078)	
								PE/BRIDGE REPLACEMENT	
								LOCAL BRIDGES	NON-FEDERAL
2015	2758-01-70	06/09/15	206	LET	MISC	0.000	LOC STR	CTH JJ	\$750,000 - \$999,999
								INTERSECT WITH CTH J & CTH SR	
								CONST/INTERSECTION MOD & SIGNALS	
								SAFETY (REGULAR HSIP)	HWY SFE S-LU EXT
2015	2782-11-70	03/10/15	206	LET	RECST	0.000	LOC STR	PILGRIM ROAD	\$2,000,000 - \$2,999,999

**2015-2018 FINAL STIP Project Listing  
SE Region  
WAUKESHA County**

Year	Project	Schd Dt	Pgm	Contract Type	Concept	Net Miles	HWY	Project Description WISDOT Program	Estimate Anticipated Funding
								PARK BOULEVARD TO MEGAL DRIVE	
								CONST/RECONSTRUCT	
								STP URBAN OVER 200,000	STP-MADISON/MILW/RND
2015	2949-00-70	03/10/15	205	LET	BRRPL	0.048	LOC STR	CTH CW(MAPLETON RD)	\$500,000 - \$749,999
								BRIDGE OVR ASHIPPUN RVR (P-67-0046)	
								CONST/BRIDGE REPLACEMENT	
								LOCAL BRIDGES	SURFACE TRANS FLEX M
2015	3947-05-71	03/10/15	206	LET	RECST	0.334	LOC STR	CTH CW	\$750,000 - \$999,999
								COUNTY LINE TO 1700' E OF AMBER LN	
								CONST/RECONDITION	
								SAFETY (REGULAR HSIP)	HWY SFE S-LU EXT
2016	2718-03-70	12/13/16	206	LET	MISC	0.000	LOC STR	PERKINS AVENUE	\$250,000 - \$499,999
								INTERSECTION WITH ARCADIAN AVENUE	
								CONST/INTERSECTION MODIFICATION	
								SAFETY (REGULAR HSIP)	HIGHWAY SAFETY IMP P
2016	2718-03-71	12/13/16	206	LET	MISC	0.650	LOC STR	N GRANDVIEW BLVD	\$500,000 - \$749,999
								NORTHVIEW RD TO SUMMIT AVE	
								CONST/INTERSECT MOD AND PAVMT MARKG	
								SAFETY (REGULAR HSIP)	HIGHWAY SAFETY IMP P
2016	2758-04-70	03/08/16	206	LET	MISC	0.000	LOC STR	CTH JJ	\$250,000 - \$499,999
								INTERSECTION WITH SILVERNAIL	
								PE/INTERSECTION MODIFICATION	
								SAFETY (REGULAR HSIP)	HIGHWAY SAFETY IMP P
2016	2788-00-72	03/08/16	206	LET	RECSTE	0.000	LOC STR	WEST WAUKESHA BYPASS	\$4,000,000 - \$4,999,999
								SUMMIT AVE (STH 18) TO NORTHVIEW RD	
								CONST/RECONSTRUCT W/ADDITIONAL LANE	
								STP URBAN OVER 200,000	STP MADISON/MILW/RND

**2015-2018 FINAL STIP Project Listing  
SE Region  
WAUKESHA County**

Year	Project	Schd Dt	Pgm	Contract Type	Concept	Net Miles	HWY	Project Description WISDOT Program	Estimate Anticipated Funding
2017	2718-13-70	11/25/17	211	LLC	MISC	0.000	LOC STR	S GRAND AVE BIKE LANES	\$250,000 - \$499,999
								RIVERA DR TO W COLLEGE AVE	
								CONST/BIKE LANES	
								CONGESTION MITIGATION AND AIR QUALITY (CMA	CONGESTION MITIGATIO
2017	2723-00-71	11/14/17	206	LET	PVRPLA	1.300	LOC STR	MOORLAND ROAD	\$2,000,000 - \$2,999,999
								JANESVILLE ROAD TO MCSHANE DRIVE	
								CONST/RECONSTRUCT NO ADDED CAPACITY	
								STP URBAN OVER 200,000	STP-MAD/MIL/GB/MSP/A
2017	2753-01-70	02/14/17	206	LET	MISC	0.090	LOC STR	CTH VV	\$500,000 - \$749,999
								INTERSECTION WITH LILLY ROAD	
								CONST/INTERSEC MODIFICATION - DAAR	
								SAFETY (REGULAR HSIP)	HIGHWAY SAFETY IMP P
2017	2790-00-70	02/14/17	206	LET	RECOND	1.800	LOC STR	BELOIT ROAD	\$3,000,000 - \$3,999,999
								NATIONAL AVENUE TO MOORLAND ROAD	
								CONST/RECONDITIONING	
								STP URBAN OVER 200,000	STP-MAD/MIL/GB/MSP/A
2018	2719-00-70	02/13/18	205	LET	BRRHB	0.080	LOC STR	CTH ES	\$750,000 - \$999,999
								BRIDGE OVER FOX RIVER (B-67-0147)	
								CONST/BRIDGE DECK REPLACEMENT	
								LOCAL BRIDGES	NATIONAL HIGHWAY PER
2018	2751-00-70	03/13/18	205	LET	BRRPL	0.120	LOC STR	CTH Q	\$500,000 - \$749,999
								BR OVR OCONOMOWOC RVR (P-67-0078)	
								CONST/BRIDGE REPLACEMENT	
								LOCAL BRIDGES	NATIONAL HIGHWAY PER
2018	2766-00-71	09/11/18	206	LET	RECST	2.000	LOC STR	NORTH AVENUE	\$13,000,000 - \$13,999,999
								PILGRIM ROAD TO EAST COUNTY LINE	
								CONST/RECONSTRUCT NO ADDED CAPACITY	



**2015-2018 FINAL STIP Project Listing  
SE Region  
WAUKESHA County**

Year	Project	Schd Dt	Pgm	Contract Type	Concept	Net Miles	HWY	Project Description WISDOT Program	Estimate Anticipated Funding
								STP URBAN OVER 200,000	STP-MAD/MIL/GB/MSP/A
2018	2774-01-70	02/13/18	206	LET	RECST	0.280	LOC STR	CTH VV	\$1,000,000 - \$1,999,999
								INTERSECTION WITH CTH E	
								CNST/INTERSECTION MODIFICAITON/DAAR	
								SAFETY (REGULAR HSIP)	HIGHWAY SAFETY IMP P
	2718-14-00		290	I/E	MISC	0.000	NON HWY	WAUKESHA TO BROOKFIELD CONNECTOR	\$250,000 - \$499,999
								BROOKFIELD RD TO W MORELAND BLVD	
								PE/PED & BIKE FACILITIES	
								TAP > 200,000	TAP-URBANIZED>200K
2015	2718-14-50	10/25/15	290	R/R	MISC	0.000	NON HWY	WAUKESHA TO BROOKFIELD CONNECTOR	\$0 - \$99,999
								BROOKFIELD RD TO W MORELAND BLVD	
								RR/CROSSING IMPROVEMENT	
								TAP 50,000 - 200,000	NON-FEDERAL
2018	1693-34-12	07/25/18	211	TST	MISC	0.000	NON HWY	REPLACEMENT FIXED ROUTE TRANSIT BUS	\$1,000,000 - \$1,999,999
								3 OF 7 BUSES, PHASE 2	
								WAUKESHA TRANSIT CMAQ	
								CONGESTION MITIGATION AND AIR QUALITY (CMA	CONGESTION MITIGATIO
2018	2718-14-70	01/25/18	290	LLC	MISC	0.000	NON HWY	WAUKESHA TO BROOKFIELD CONNECTOR	\$2,000,000 - \$2,999,999
								BROOKFIELD RD TO W MORELAND BLVD	
								CONST/PED & BIKE FACILITIES	
								TAP > 200,000	TAP-URBANIZED>200K
2016	1370-15-71	09/13/16	303	LET	RESURF	13.810	STH 016	OCONOMOWOC - WAUKESHA	\$12,000,000 - \$12,999,999
								CTH P (BROWN ST) TO IH 94	
								CONST / RESURFACING	
								STATE 3R	STP ANY AREA
2017	1330-10-71	08/08/17	303	LET	RECSTE	0.490	STH 016	STH 16	\$9,000,000 - \$9,999,999
								STH 83 INTERCHANGE	

**2015-2018 FINAL STIP Project Listing  
SE Region  
WAUKESHA County**

Year	Project	Schd Dt	Pgm	Contract Type	Concept	Net Miles	HWY	Project Description WISDOT Program	Estimate Anticipated Funding
								CONST/RESCONST	
								STATE 3R	NATIONAL HIGHWAY PER
	2240-00-06		303	I/E	RESURF	7.420	STH 036	MILWAUKEE AVENUE / LOOMIS ROAD	\$750,000 - \$999,999
								CTH Y TO STH 100	
								PE / RESURFACING	
								STATE 3R	NAT'L HWY SYSTEM
2016	2240-13-60	09/13/16	303	LET	RDMTN	7.420	STH 036	LOOMIS ROAD, CITY OF MUSKEGO	\$4,000,000 - \$4,999,999
								CTH Y TO STH 100	
								CONST/ROADWY MAINTENANCE, RESURFACE	
								STATE 3R	NON-FEDERAL
2016	2450-06-70	07/12/16	303	LET	RESURF	0.010	STH 059	LES PAUL PARKWAY - CITY OF WAUKESHA	\$0 - \$99,999
								SUNSET DRIVE INTERSECTION	
								CONST/RESURFACE/REPLACE CURB&GUTTER	
								STATE 3R	NON-FEDERAL
	3100-13-00		303	I/E	RESURF	2.890	STH 067	SUMMIT AVE, TOWN OF SUMMIT	\$100,000 - \$249,999
								USH 18 TO CTH DR	
								PE/RESURFACING	
								STATE 3R	STP ANY AREA
2015	3100-00-03	12/25/15	303	C/E	RECSTE	0.000	STH 067	STH 67 CORRIDOR STUDY	\$750,000 - \$999,999
								STH 59 TO IH 94	
								PA/CORRIDOR STUDY	
								STATE 3R	NON-FEDERAL
2017	3100-06-60	09/12/17	303	LET	RDMTN	2.890	STH 067	SUMMIT AVENUE, VILLAGE OF SUMMIT	\$1,000,000 - \$1,999,999
								USH 18 TO CTH DR	
								CONST/ROADWY MAINTENANCE, RESURFACE	
								STATE 3R	NON-FEDERAL
2017	3120-01-20	03/25/17	303	R/E	RECST	9.400	STH 067	DOUSMAN TO EAGLE ROAD (STH 67)	\$1,000,000 - \$1,999,999

**2015-2018 FINAL STIP Project Listing  
SE Region  
WAUKESHA County**

Year	Project	Schd Dt	Pgm	Contract Type	Concept	Net Miles	HWY	Project Description WISDOT Program	Estimate Anticipated Funding
								1000' N OF STH59 TO 200' S OF USH18	
								RE/RESURFACE	
								STATE 3R	NON-FEDERAL
2015	2782-12-70	03/10/15	303	LET	RECST	0.284	STH 074	MAIN & PILGRIM INTERSECTION AND	\$4,000,000 - \$4,999,999
								PILGRIM (CLEVELAND AVE TO MEGAL DR)	
								CONSTRUCTION/RECONSTRUCT, SIGNALS	
								STATE 3R	A/C NATIONAL HIGHWAY
	1330-29-00		303	I/E	RESURF	2.700	STH 083	DELAFIELD - HARTFORD	\$0 - \$99,999
								KILBOURNE RD TO N WAUKESHA CO LINE	
								PE/RESURFACING	
								STATE 3R	STP ANY AREA
	1330-32-00		303	I/E	RECST	2.000	STH 083	MUKWONAGO - WALES	\$250,000 - \$499,999
								STH 59 TO PERKINS ROAD	
								PE/RECONSTRUCTION W/ NO ADD'L LANES	
								STATE 3R	NON-FEDERAL
2015	1330-01-22	02/25/15	303	R/E	MISC	0.110	STH 083	HARTLAND ROAD, VILLAGE OF CHENEQUA	\$100,000 - \$249,999
								CTH K, BEAVER LAKE RD INTERSECTION	
								RE/INTERSECTION MODIFICATION	
								STATE 3R	NON-FEDERAL
2016	1330-01-72	05/10/16	303	LET	RECST	0.110	STH 083	HARTLAND ROAD, VILLAGE OF CHENEQUA	\$750,000 - \$999,999
								CTH K, BEAVER LAKE RD INTERSECTION	
								CONST/INTERSECTION MODIFICATION	
								STATE 3R	NON-FEDERAL
	2025-18-00		303	I/E	BRRPL	0.070	STH 190	CAPITOL DR, CITY OF BROOKFIELD	\$100,000 - \$249,999
								PILGRIM ROAD INTERCHANGE	
								PE/BRIDGE REPLACEMENT	
								STATE 3R	NAT'L HWY SYSTEM

**2015-2018 FINAL STIP Project Listing  
SE Region  
WAUKESHA County**

Year	Project	Schd Dt	Pgm	Contract Type	Concept	Net Miles	HWY	Project Description WISDOT Program	Estimate Anticipated Funding
2015	2025-14-23	03/25/15	303	R/E	MISC	3.110	STH 190	CAPITOL DRIVE	\$0 - \$99,999
								STH 74 TO BROOKFIELD ROAD	
								RE/STREAM RELOCATION	
								STATE 3R	NON-FEDERAL
2018	2025-13-71	09/11/18	303	LET	RESURF	0.710	STH 190	CAPITOL DRIVE VIL & CITY PEWAUKEE	\$6,000,000 - \$6,999,999
								FIVE FIELDS ROAD TO STH 74	
								CONST/RESURFACE, BRIDGE REPLACEMENT	
								STATE 3R	NAT'L HWY SYSTEM
2018	2025-14-71	09/11/18	303	LET	RESURF	3.060	STH 190	CAPITOL DR	\$4,000,000 - \$4,999,999
								STH 74 TO BROOKFIELD ROAD	
								CONST/RESURFACE	
								STATE 3R	NATIONAL HIGHWAY PER
	2200-16-02		303	I/E	RECST	0.000	USH 018	BLUEMOUND ROAD	\$0 - \$99,999
								EXECUTIVE DRIVE	
								PE/RECONSTRUCTION	
								STATE 3R	NON-FEDERAL
	2210-10-00		303	I/E	RESURF	8.480	USH 018	SUNSET DRIVE	\$250,000 - \$499,999
								WEST COUNTY LINE TO STH 83	
								PE/RESURFACE	
								STATE 3R	NON-FEDERAL
2015	2200-16-71	12/08/15	303	LET	RESURF	1.920	USH 018	MORELAND BLVD	\$9,000,000 - \$9,999,999
								MANHATTAN DRIVE TO I-94	
								Const/Resurface	
								STATE 3R	STP ANY AREA
2015	2770-02-80	07/25/15	303	JTP	MISC	0.000	USH 018	SUMMIT AVE/DELAFIELD ST, C WAUKESHA	\$7,000,000 - \$7,999,999
								CITY OF WAUKESHA	
								JT PAYMENT	

**2015-2018 FINAL STIP Project Listing  
SE Region  
WAUKESHA County**

Year	Project	Schd Dt	Pgm	Contract Type	Concept	Net Miles	HWY	Project Description WISDOT Program	Estimate Anticipated Funding
								STATE 3R	NON-FEDERAL
2016	2788-00-71	08/09/16	303	LET	RECST	2.800	USH 018	WAUKESHA BYPASS	\$30,000,000 - \$34,999,999
								SUMMIT AVE TO GENESEE RD	
								CONST/RECONSTRUCT, PAVING	
								STATE 3R	STP ANY AREAS
2016	2788-02-70	03/08/16	303	LET	RECSTE	0.030	USH 018	WAUKESHA BYPASS	\$2,000,000 - \$2,999,999
								INTERSCT SUMMIT AV & MEADOWBROOK RD	
								CONST/RECONSTRUCTION PAVEMENT	
								STATE 3R	SURFACE TRANS FLEX -
2015	1100-37-70	03/10/15	303	LET	BRRPL	0.047	USH 041	MILWAUKEE - FOND DU LAC	\$4,000,000 - \$4,999,999
								PILGRIM ROAD BRIDGES	
								CONST/BRIDGE REPLACEMENT	
								BACKBONE	A/C NATIONAL HIGHWAY
2015	1100-37-90	09/25/15	303	MIS	MISC	3.660	USH 041	MILWAUKEE - FOND DU LAC	\$250,000 - \$499,999
								PILGRIM ROAD BRIDGES	
								MIS/TRAFFIC MITIGATION	
								BACKBONE	NON-FEDERAL
2017	1100-36-71	09/12/17	303	LET	RESURF	3.660	USH 041	MILWAUKEE - FOND DU LAC	\$11,000,000 - \$11,999,999
								MILW CO LN TO WASH CO LN SB, RDWY	
								CONST/RESURFACING / FY2019	
								BACKBONE	NAT'L HWY SYSTEM
2017	1100-36-91	09/25/17	303	MIS	RESURF	3.660	USH 041	MILWAUKEE - FOND DU LAC	\$100,000 - \$249,999
								MILW CO LN TO WASH CO LN SB, RDWY	
								MIS/TRAFFIC MITIGATION	
								BACKBONE	NON-FEDERAL
2018	1100-36-70	09/11/18	303	LET	RESURF	3.640	USH 041	MILWAUKEE - FOND DU LAC	\$11,000,000 - \$11,999,999
								MILW CO LN TO WASH CO LN NB, RDWY	

**2015-2018 FINAL STIP Project Listing  
SE Region  
WAUKESHA County**

Year	Project	Schd Dt	Pgm	Contract Type	Concept	Net Miles	HWY	Project Description WISDOT Program	Estimate Anticipated Funding
								CONST/RESURFACING / FY2018	
								BACKBONE	NATIONAL HIGHWAY PER
2018	1100-36-90	09/25/18	303	MIS	RESURF	3.640	USH 041	MILWAUKEE - FOND DU LAC	\$100,000 - \$249,999
								MILW CO LN TO WASH CO LN NB, RDWY	
								MIS/TRAFFIC MITIGATION	
								BACKBONE	NON-FEDERAL
2015	4767-58-10	03/25/15	305	MIS	TOPM	0.000	VAR HWY	PAVEMENT MARKING 2015, WAUKESHA CO	\$0 - \$99,999
								LOCATIONS ON STN PER ANNUAL PLAN	
								CONST / PAVEMENT MARKING TMA	
								STATE HIGHWAY OPERATIONS PROGRAM	SURFACE TRANS FLEX M

**2015-2018 FINAL STIP Project Listing  
NE Region  
BROWN County**

Year	Project	Schd Dt	Pgm	Contract Type	Concept	Net Miles	HWY	Project Description WISDOT Program	Estimate Anticipated Funding
2015	4607-09-71	09/08/15	205	LET	BRRPL	0.100		V ALLOUEZ, CTH X	\$1,000,000 - \$1,999,999
								WI CENTRAL LTD RAILROAD BRIDGE	
								CONST/BRRPL BRIDGEREPLACE B-05-0009	
								LOCAL BRIDGES	BRIDGE PROG 15% OFF
2016	1150-54-50	05/25/16	303	R/R	MISC	0.060		GREEN BAY - OCONTO	\$0 - \$99,999
								CTH B, CN RR SURF 181344L	
								CONST/RR XING SURFACE 181344L	
								BACKBONE	NAT'L HWY SYSTEM
2016	1150-54-51	05/25/16	303	R/R	MISC	0.060		GREEN BAY - OCONTO	\$100,000 - \$249,999
								CTH B, CN RR SIGNAL 181344L	
								CONST/RR XING SIGNAL 181344L	
								BACKBONE	NAT'L HWY SYSTEM
2015	1220-20-30	07/25/15	303	C/E	BRRHB	0.210	IH 043	C GREEN BAY-LEO FRIGO BRIDGE	\$500,000 - \$749,999
								IRWIN AVE-ATKINSON DRIVE B05-0158	
								DSGN	
								BACKBONE	NON-FEDERAL
2017	1227-08-71	02/14/17	303	LET	RESURF	9.410	IH 043	MANITOWOC - GREEN BAY	\$17,000,000 - \$19,999,999
								STH 96 - STH 172	
								R/W-N0	
								BACKBONE	NATIONAL HIGHWAY PER
2017	1227-08-90	03/25/17	303	SFA	MISC	9.360	IH 043	MANITOWOC-GREEN BAY	\$0 - \$99,999
								STH 96-WEBSTER AVENUE	
								CONST/MISC TRAFFIC MITIGATION	
								BACKBONE	NON-FEDERAL
2018	1227-08-73	01/09/18	303	LET	RESURF	11.750	IH 043	MANITOWOC - GREEN BAY	\$20,000,000 - \$24,999,999
								STH 172-ATKINSON DRIVE	
								CONST/RESURF-STRUCTURES	

**2015-2018 FINAL STIP Project Listing  
NE Region  
BROWN County**

Year	Project	Schd Dt	Pgm	Contract Type	Concept	Net Miles	HWY	Project Description WISDOT Program	Estimate Anticipated Funding
								BACKBONE	NATIONAL HIGHWAY PER
2015	4503-00-00	07/25/15	205	C/E	BRRPL	0.038	LOC STR	T NEW DENMARK, COOPERSTOWN RD	\$0 - \$99,999
								DEVILS RIVER BRIDGE & APPROACHES	
								DSGN/BRRPL B-5-0427	
								LOCAL BRIDGES	STP OFF-SYSTEM BRIDG
2015	4503-03-00	07/25/15	205	C/E	BRRPL	0.038	LOC STR	T NEW DENMARK, WANEK RD	\$0 - \$99,999
								BR DEVILS RIVER BRIDGE & APPROACHES	
								DSGN/BRRPL B-05-0428	
								LOCAL BRIDGES	STP OFF-SYSTEM BRIDG
2015	4508-08-00	07/25/15	205	C/E	BRRPL	0.038	LOC STR	T MORRISON, PARK VIEW RD	\$0 - \$99,999
								DEVILS RIVER BRIDGE & APPROACHES	
								DSGN/BRRPL B-5-0425	
								LOCAL BRIDGES	STP OFF-SYSTEM BRIDG
2015	4509-02-00	07/25/15	205	C/E	BRRPL	0.062	LOC STR	T GLENMORE, PINE GROVE RD	\$0 - \$99,999
								BOWER CREEK BRIDGE & APPROACHES	
								DSGN/BRRPL B-5-0426 WILL BE DROPPED	
								LOCAL BRIDGES	STP OFF-SYSTEM BRIDG
2015	4517-03-00	01/25/15	206	C/E	RECST	0.420	LOC STR	V ALLOUEZ, GREENE AVE	\$100,000 - \$249,999
								LIBAL ST TO EAST RIVER DR	
								DSGN/CANCEL NOTICE REC 9/10/14	
								STP URBAN OVER 200,000	STP-MAD/MIL/GB/MSP/A
2015	4519-09-00	07/25/15	205	C/E	BRRPL	0.047	LOC STR	T WRIGHTSTOWN, COUNTY LINE ROAD	\$0 - \$99,999
								GOLDEN CREEK BRIDGE & APPROACHES	
								DESGN/BRRPL-B-5-424	
								LOCAL BRIDGES	STP OFF-SYSTEM BRIDG
2015	4616-02-00	07/25/15	205	C/E	BRRPL	0.043	LOC STR	BROWN COUNTY, CTH ZZ	\$0 - \$99,999
								RIVER OAKS DR BRIDGE & APPROACHES	



**2015-2018 FINAL STIP Project Listing  
NE Region  
BROWN County**

Year	Project	Schd Dt	Pgm	Contract Type	Concept	Net Miles	HWY	Project Description WISDOT Program	Estimate Anticipated Funding
								DESIGN/BRRPL B-5-422	
								LOCAL BRIDGES	NATIONAL HIGHWAY PER
2015	4616-03-00	07/25/15	206	C/E	RECST	3.500	LOC STR	T WRIGHTSTOWN - T ROCKLAND	\$500,000 - \$749,999
								CLAY ST - TETZLAFF RD	
								DSGN/RECST	
								STP RURAL	STP <5K POP - MAP 21
2015	9265-07-71	09/08/15	205	LET	BRRPL	0.100	LOC STR	V HOBART, CTH GE	\$250,000 - \$499,999
								DUTCHMANS CREEK BRIDGE P-05-0120	
								CONST/BRIDGE REPLACE P-05-0120	
								LOCAL BRIDGES	BRIDGE PROG 15% OFF
2015	9277-00-00	07/25/15	205	C/E	BRRPL	0.038	LOC STR	BROWN COUNTY, CTH EE	\$0 - \$99,999
								DUTCHMANS CREEK BRIDGE & APPROACHES	
								DESIGN/BRRPL/B-5-423	
								LOCAL BRIDGES	NATIONAL HIGHWAY PER
2015	9286-04-71	07/14/15	206	LET	MISC	0.000	LOC STR	V HOBART, CTH J	\$0 - \$99,999
								COUNTY LINE RD-HILLCREST DR	
								CONST/MISC HSIP 2L	
								SAFETY - HIGH RISK RURAL ROADS	HSIP-HIGH RISK RU RD
2015	9287-03-00	07/25/15	205	C/E	BRRPL	0.043	LOC STR	CTH M, SCHOOL LANE-TARRAGON TRAIL	\$0 - \$99,999
								SUAMICO RIVER BRIDGE & APPROACHES	
								DSGN/BRRPL B-5-0429	
								LOCAL BRIDGES	NATIONAL HIGHWAY PER
2016	4987-02-55	02/09/16	206	LET	RECST	0.000	LOC STR	V ASHWAUBENON, CTH YY	\$1,000,000 - \$1,999,999
								HOLMGREN-ASHLAND	
								CONST/RECST	
								STP URBAN 50,000 - 200,000	STP-MAD/MIL/GB/MSP/A
2016	4987-02-57	03/08/16	206	LET	RECSTE	0.000	LOC STR	C GREEN BAY, CTH N	\$1,000,000 - \$1,999,999

**2015-2018 FINAL STIP Project Listing  
NE Region  
BROWN County**

Year	Project	Schd Dt	Pgm	Contract Type	Concept	Net Miles	HWY	Project Description WISDOT Program	Estimate Anticipated Funding
								CORNELIUS-SPARTAN	
								CONST/RECST	
								STP URBAN 50,000 - 200,000	STP-MAD/MIL/GB/MSP/A
2016	9267-03-71	03/08/16	205	LET	BRRPL	0.100	LOC STR	V SUAMICO, ST PATS RD	\$500,000 - \$749,999
								SUAMICO RIVER BRIDGE P-05-0072	
								CONST/ BRIDGE REPLACEMENT	
								LOCAL BRIDGES	BRIDGE PROG 15% OFF
2016	9268-09-71	03/08/16	205	LET	BRRPL	0.100	LOC STR	T PITTSFIELD, SCHOOL DR	\$250,000 - \$499,999
								SUAMICO RIVER BRIDGE P-05-0077	
								CONST/BRRPL BRIDGE REPLACE P050077	
								LOCAL BRIDGES	BRIDGE PROG 15% OFF
2017	4509-02-71	12/12/17	205	LET	BRRPL	0.062	LOC STR	T GLENMORE, PINE GROVE RD	\$250,000 - \$499,999
								BOWER CREEK BRIDGE & APPROACHES	
								CONST/BRRPL B-5-0426 WILL DROP	
								LOCAL BRIDGES	STP OFF-SYSTEM BRIDG
2017	4516-06-71	01/10/17	205	LET	BRRPL	0.100	LOC STR	V BELLEVUE, BOWER CREEK RD	\$250,000 - \$499,999
								BOWER CREEK BRIDGE P-05-0103	
								CONST/BRIDGE REPLACE-SINGLE SPAN	
								LOCAL BRIDGES	BRIDGE PROG 15% OFF
2017	4517-03-71	11/14/17	206	LET	RECST	0.420	LOC STR	V ALLOUEZ, GREENE AVE	\$1,000,000 - \$1,999,999
								LIBAL ST TO EAST RIVER DR	
								CONST/CANCEL NOTICE REC 9/10/14	
								STP URBAN OVER 200,000	STP-MAD/MIL/GB/MSP/A
2017	4519-08-71	01/10/17	205	LET	BRRPL	0.100	LOC STR	T WRIGHTSTOWN, FAIR RD	\$250,000 - \$499,999
								EAST RIVER BRIDGE P-05-0911	
								CONST/BRRPL BRIDGE SINGLE SPAN	
								LOCAL BRIDGES	BRIDGE PROG 15% OFF

**2015-2018 FINAL STIP Project Listing  
NE Region  
BROWN County**

Year	Project	Schd Dt	Pgm	Contract Type	Concept	Net Miles	HWY	Project Description WISDOT Program	Estimate Anticipated Funding
2017	4985-00-54	07/11/17	206	LET	RESURF	0.630	LOC STR	C DEPERE, ERIE ST	\$250,000 - \$499,999
								OKEEFE ST TO VIRGINIA DR	
								CONST/RESURF	
								STP URBAN OVER 200,000	STP-MAD/MIL/GB/MSP/A
2017	4985-00-56	08/08/17	206	LET	RESURF	0.200	LOC STR	C DEPERE, LIBAL ST	\$0 - \$99,999
								RIDGEWAY DR TO LEBRUN RD	
								CONST/RESURF	
								STP URBAN OVER 200,000	STP-MAD/MIL/GB/MSP/A
2017	4985-00-58	09/12/17	206	LET	RESURF	0.110	LOC STR	C DEPERE, HELENA ST	\$0 - \$99,999
								SEVENTH ST TO SIXTH ST	
								CONST/RESURF	
								STP URBAN OVER 200,000	STP-MAD/MIL/GB/MSP/A
2017	4985-00-60	08/08/17	206	LET	RESURF	0.500	LOC STR	C DEPERE, NINTH ST	\$100,000 - \$249,999
								CTH EE TO MAIN AVE	
								COSNT/RESURF	
								STP URBAN OVER 200,000	STP-MAD/MIL/GB/MSP/A
2017	4987-02-59	01/10/17	206	LET	RECST	0.810	LOC STR	C GREEN BAY, GRAY ST	\$2,000,000 - \$2,999,999
								DOUSMAN ST TO VELD AVE	
								CONST/RECST	
								STP URBAN OVER 200,000	STP-MAD/MIL/GB/MSP/A
2017	4987-02-62	11/14/17	206	LET	RECST	0.320	LOC STR	C GREEN BAY, MATHER ST	\$750,000 - \$999,999
								VROMAN ST TO ROY AVE	
								CONST/RCST	
								STP URBAN OVER 200,000	NATIONAL HIGHWAY PER
2018	4503-00-71	02/13/18	205	LET	BRRPL	0.038	LOC STR	T NEW DENMARK, COOPERSTOWN RD	\$100,000 - \$249,999
								DEVILS RIVER BRIDGE & APPROACHES	
								CONST/BRRPL B-05-0427	

**2015-2018 FINAL STIP Project Listing  
NE Region  
BROWN County**

Year	Project	Schd Dt	Pgm	Contract Type	Concept	Net Miles	HWY	Project Description WISDOT Program	Estimate Anticipated Funding
								LOCAL BRIDGES	STP OFF-SYSTEM BRIDG
2018	4503-03-71	03/13/18	205	LET	BRRPL	0.038	LOC STR	T NEW DENMARK, WANER RD	\$100,000 - \$249,999
								BR DEVILS CREEK BRIDGE & APPROACHES	
								CONST/BRRPL B-5-0428	
								LOCAL BRIDGES	STP OFF-SYSTEM BRIDG
2018	4508-08-71	03/13/18	205	LET	BRRPL	0.038	LOC STR	T MORRISON, PARK VIEW RD	\$100,000 - \$249,999
								DEVILS RIVER BRIDGE & APPROACHES	
								CONST/BRRPL B-05-0425	
								LOCAL BRIDGES	STP OFF-SYSTEM BRIDG
2018	4516-07-71	11/13/18	206	LET	RECST	0.500	LOC STR	V BELLEVUE, S HURON RD	\$2,000,000 - \$2,999,999
								STH 29 TO WILLOW RD	
								CONST/RECST	
								STP URBAN OVER 200,000	STP-MAD/MIL/GB/MSP/A
2018	4519-09-71	02/13/18	205	LET	BRRPL	0.047	LOC STR	T WRIGHTSTOWN, COUNTY LINE RD	\$250,000 - \$499,999
								GOLDEN CREEK BRIDGE & APPROACHES	
								CONST/BRRPL-B-5-424	
								LOCAL BRIDGES	STP OFF-SYSTEM BRIDG
2018	4616-02-71	01/09/18	205	LET	BRRPL	0.043	LOC STR	BROWN COUNTY, CTH ZZ	\$250,000 - \$499,999
								RIVER OAKS DR BRIDGE & APPROACHES	
								CONST/BRRPL/B-5-422	
								LOCAL BRIDGES	NATIONAL HIGHWAY PER
2018	4985-00-52	07/10/18	206	LET	RESURF	0.180	LOC STR	C DEPERE, ALLARD ST	\$250,000 - \$499,999
								GRANT ST TO REID ST	
								CONST/RESURF	
								STP URBAN OVER 200,000	STP-MAD/MIL/GB/MSP/A
2018	4987-02-65	12/11/18	206	LET	RECST	0.870	LOC STR	C GREEN BAY, WEBSTER AVE	\$6,000,000 - \$6,999,999
								UNIVERSITY AVE TO RADISSON ST	

**2015-2018 FINAL STIP Project Listing  
NE Region  
BROWN County**

Year	Project	Schd Dt	Pgm	Contract Type	Concept	Net Miles	HWY	Project Description WISDOT Program	Estimate Anticipated Funding
								CONST/RECST	
								STP URBAN OVER 200,000	STP-MAD/MIL/GB/MSP/A
2018	9269-00-12	11/13/18	206	LET	RECST	0.290	LOC STR	V HOWARD, VINCENT RD	\$750,000 - \$999,999
								N TAYLOR TO MEMORIAL DR	
								CONST/RECST	
								STP URBAN OVER 200,000	STP-MAD/MIL/GB/MSP/A
2018	9277-00-71	11/13/18	205	LET	BRRPL	0.038	LOC STR	BROWN COUNTY, CTH EE	\$100,000 - \$249,999
								DUTCHMANS CREEK BRIDGE & APPROACHES	
								CONST/BRRPL-B-5-423	
								LOCAL BRIDGES	NATIONAL HIGHWAY PER
2018	9287-03-71	01/09/18	205	LET	BRRPL	0.043	LOC STR	CTH M, SCHOOL LANE-TARRAGON TRAIL	\$250,000 - \$499,999
								SUAMICO RIVER BRIDGE & APPROACHES	
								CONST/BRRPL B-05-0011	
								LOCAL BRIDGES	NATIONAL HIGHWAY PER
2015	4517-05-00	01/25/15	290	C/E	MISC	0.000	NON HWY	V ALLOUEZ-WEBSTER ELEMENTARY SCHOOL	\$0 - \$99,999
								WEBSTER ELEMENTARY-SRTS	
								DESGN/ MISC	
								TAP > 200,000	NON-FEDERAL
2017	4517-05-71	03/25/17	290	LLC	MISC	0.000	NON HWY	V ALLOUEZ-WEBSTER ELEMENTARY SCHOOL	\$250,000 - \$499,999
								WEBSTER ELEMENTARY-SRTS	
								CONST/ MISC	
								TAP > 200,000	TAP-URBANIZED>200K
2015	4085-43-42	05/25/15	303	UTL	RECST	0.040	STH 032	CITY OF DEPERE, STH 32/57	\$0 - \$99,999
								CTH X INTERSECTION	
								UTILITY/TWC RELOCATION	
								STATE 3R	NON-FEDERAL
	4125-13-00		303	I/E	RESURF	7.830	STH 029	GREEN BAY-KEWAUNEE	\$500,000 - \$749,999

**2015-2018 FINAL STIP Project Listing  
NE Region  
BROWN County**

Year	Project	Schd Dt	Pgm	Contract Type	Concept	Net Miles	HWY	Project Description WISDOT Program	Estimate Anticipated Funding
								USH 141-ECL	
								DSGN/RESURF	
								STATE 3R	SURFACE TRANS FLEX -
2015	1133-04-73	03/10/15	302	LET	RECSTE	0.592	STH 029	DEPERE - SUAMICO	\$250,000 - \$499,999
								MORRIS AVE - MEMORIAL DRIVE	
								STH 29 SYSTEM IC LANDSCAPING	
								MAJORS	NATIONAL HIGHWAY PER
2016	4987-07-71	07/12/16	303	LET	MISC	0.360	STH 029	CITY OF GREEN BAY	\$250,000 - \$499,999
								GREEN BAY LIFT STRUCTURES	
								CONST/RETROFIT REMOTE OPS	
								STATE 3R	NON-FEDERAL
2016	4987-07-72	07/12/16	303	LET	MISC	0.400	STH 029	CITY OF GREEN BAY	\$1,000,000 - \$1,999,999
								GREEN BAY LIFT STRUCTURES	
								CONST/RETROFIT REMOTE OPS	
								STATE 3R	NON-FEDERAL
2015	4085-32-21	07/25/15	303	R/E	RECST	0.630	STH 032	MAIN STREET, CITY OF DEPERE	\$100,000 - \$249,999
								3RD STREET - 8TH STREET	
								STATE 3R	NON-FEDERAL
2015	4085-42-21	04/25/15	303	R/E	RECST	0.450	STH 032	8TH STREET, CITY OF DEPERE	\$0 - \$99,999
								MAIN AVENUE-ASHLAND AVENUE	
								RE/RECST EXTISTING URBAN ST	
								STATE 3R	NON-FEDERAL
2015	4085-43-41	03/25/15	303	UTL	RECST	0.040	STH 032	CITY OF DEPERE, STH 32/57	\$0 - \$99,999
								CTH X INTERSECTION	
								UTILITY/AT&T RELOCATION	
								STATE 3R	NON-FEDERAL

**2015-2018 FINAL STIP Project Listing  
NE Region  
BROWN County**

Year	Project	Schd Dt	Pgm	Contract Type	Concept	Net Miles	HWY	Project Description WISDOT Program	Estimate Anticipated Funding
2015	4085-43-71	05/12/15	303	LET	RECST	0.040	STH 032	CITY OF DEPERE, STH 32/57	\$1,000,000 - \$1,999,999
								CTH X INTERSECTION	
								RECST/ROUNDAABOUT RW-Y HISP II	
								SAFETY (REGULAR HSIP)	HWY SFE S-LU EXT
2016	4085-42-71	12/13/16	303	LET	RECST	0.450	STH 032	8TH STREET, CITY OF DEPERE	\$2,000,000 - \$2,999,999
								MAIN AVENUE-ASHLAND AVENUE	
								CONST-RECST EXISTING URBAN ST	
								STATE 3R	STP ANY AREAS
2016	4190-16-71	12/13/16	303	LET	RESURF	2.310	STH 032	ASHLAND AVE., DEPERE & ASHWAUBENON	\$6,000,000 - \$6,999,999
								8TH STREET - LOMBARDI AVENUE	
								R/W - TBD	
								STATE 3R	SURFACE TRANS FLEX -
2016	4190-16-72	12/13/16	303	LET	BRRPL	0.100	STH 032	ASHLAND AVE., DEPERE & ASHWAUBENON	\$2,000,000 - \$2,999,999
								8TH STREET - LOMBARDI AVENUE	
								BRRPL B-5-16&34 BRRHB B-5-35&17	
								SHR BRIDGES	BRIDGE 65% ON SYS
	1480-27-00		303	I/E	RESURF	4.800	STH 054	GREEN BAY-LUXEMBURG	\$250,000 - \$499,999
								I43-STH57	
								DSGN/RESURFACE ASPHALT PAVE	
								STATE 3R	SURFACE TRANS FLEX -
2016	9210-13-71	07/12/16	303	LET	PVRPLA	6.060	STH 054	GREEN BAY-LUXEMBURG	\$4,000,000 - \$4,999,999
								STH54/57 INTERCHANGE-ECL	
								CONST/PVRPLA-PULVERIZE/OVERLAY	
								STATE 3R	NATIONAL HIGHWAY PER
2016	9210-17-60	05/10/16	303	LET	BRSHRM	0.790	STH 054	MASON STREET, CITY OF GREEN BAY	\$500,000 - \$749,999
								MASON STREET BRIDGE	
								CONST/BRIDGE REPAIR	

**2015-2018 FINAL STIP Project Listing  
NE Region  
BROWN County**

Year	Project	Schd Dt	Pgm	Contract Type	Concept	Net Miles	HWY	Project Description WISDOT Program	Estimate Anticipated Funding
								SHR BRIDGES	NON-FEDERAL
2018	9210-16-71	07/10/18	303	LET	BRRHB	0.140	STH 054	CITY OF GREEN BAY, MASON ST	\$500,000 - \$749,999
								MASON ST BRIDGE B-05-0134	
								CONST/BRRHB SUBMARINE CABLES	
								STATE 3R	NON-FEDERAL
	1481-08-00		303	I/E	RESURF	0.580	STH 057	MONROE STREET, CITY OF GREEN BAY	\$100,000 - \$249,999
								SOUTH CITY LIMITS - CASS STREET	
								DESIGN/RESURFACE URBAN	
								STATE 3R	NAT'L HWY SYSTEM
2015	4085-38-21	09/25/15	303	R/E	RECST	2.890	STH 057	VILLAGE OF ALLOUEZ, RIVERSIDE DRIVE	\$250,000 - \$499,999
								S VILLAGE LIMITS - N VILLAGE LIMITS	
								RE/RECST EXISTING URBAN ST	
								STATE 3R	NON-FEDERAL
2017	4085-38-71	12/12/17	303	LET	RECST	2.890	STH 057	VILLAGE OF ALLOUEZ, RIVERSIDE DRIVE	\$9,000,000 - \$9,999,999
								S VILLAGE LIMITS - N VILLAGE LIMITS	
								STATE 3R	STP ANY AREAS
2017	4085-39-71	12/12/17	303	LET	RECST	0.460	STH 057	C DEPERE, BROADWAY STREET	\$1,000,000 - \$1,999,999
								RANDALL AVENUE-NCPL	
								RW-NO	
								STATE 3R	STP ANY AREAS
	1210-05-30		303	I/E	BRSHRM	0.610	STH 172	USH 41 - IH 43	\$0 - \$99,999
								FOX RIVER BRIDGE	
								PM PAINT STEEL GIRDERS B-5-149	
								BACKBONE	STP ANY AREAS
	1210-09-00		303	I/E	RESURF	6.960	STH 172	USH 41-IH 43	\$750,000 - \$999,999
								USH 41-IH 43	



**2015-2018 FINAL STIP Project Listing  
NE Region  
BROWN County**

Year	Project	Schd Dt	Pgm	Contract Type	Concept	Net Miles	HWY	Project Description WISDOT Program	Estimate Anticipated Funding
								DSGN/RESURF MILL/OVERLAY	
								BACKBONE	NATIONAL HIGHWAY PER
	1210-11-00		303	I/E	RESURF	5.100	STH 172	ONEIDA-GREEN BAY	\$500,000 - \$749,999
								STH 54-USH 41	
								DESIGN/RESURF	
								STATE 3R	NATIONAL HIGHWAY PER
2015	1210-06-21	09/25/15	303	R/E	RECST	0.610	STH 172	USH 41 - IH 43	\$250,000 - \$499,999
								WEBSTER AVENUE INTERCHANGE	
								BACKBONE	NON-FEDERAL
2016	1210-10-71	08/09/16	303	LET	MISC	0.020	STH 172	STH 172, VILLAGE OF ALLOUEZ	\$500,000 - \$749,999
								STH 172 & WEBSTER AVE	
								CONST/MISC HSIP 1B	
								SAFETY (REGULAR HSIP)	HIGHWAY SAFETY IMP P
	1150-66-00		303	I/E	RECSTE	3.460	USH 041	GREEN BAY-ABRAMS	\$5,000,000 - \$5,999,999
								CTH M-CTH B	
								DESIGN/RECSTE-RW-YES	
								BACKBONE	NATIONAL HIGHWAY PER
2015	1133-03-07	07/25/15	302	C/E	MISC	13.960	USH 041	DEPERE - SUAMICO	\$250,000 - \$499,999
								USH 41 MONUMENTATION PLAT	
								MONUMENTATION PLAT	
								MAJORS	NON-FEDERAL
2015	1133-10-75	03/10/15	302	LET	RECSTE	0.437	USH 041	DEPERE - SUAMICO	\$6,000,000 - \$6,999,999
								MEMORIAL DRIVE - CTH M	
								VELP AVE / USH 141 INTCHG	
								MAJORS	NATIONAL HIGHWAY PER
2015	1133-10-77	03/10/15	302	LET	RECSTE	2.075	USH 041	DEPERE - SUAMICO	\$45,000,000 - \$49,999,999

**2015-2018 FINAL STIP Project Listing  
NE Region  
BROWN County**

Year	Project	Schd Dt	Pgm	Contract Type	Concept	Net Miles	HWY	Project Description WISDOT Program	Estimate Anticipated Funding
								MEMORIAL DR - CTH M	
								MEMORIAL DR-DUCK CRK SB/IH43 INTCHG	
								MAJORS	A/C NATIONAL HIGHWAY
2015	1150-54-22	03/25/15	303	R/E	MISC	0.100	USH 041	GREEN BAY - OCONTO	\$0 - \$99,999
								CTH B INTERCHANGE	
								RE/REAL ESTATE ACQUISITION	
								BACKBONE	NON-FEDERAL
2016	1130-32-71	07/12/16	303	LET	RESURF	4.980	USH 041	GREEN BAY - OCONTO	\$13,000,000 - \$13,999,999
								LINEVILLE ROAD - NORFIELD ROAD	
								CONST/RESURF	
								BACKBONE	NATIONAL HIGHWAY PER
2016	1130-44-71	12/13/16	303	LET	RESURF	12.440	USH 041	APPLETON - GREEN BAY	\$25,000,000 - \$29,999,999
								CTH J-ORANGE LANE	
								R/W-NO	
								BACKBONE	NATIONAL HIGHWAY PER
2016	1133-09-80	02/09/16	302	LET	RECSTE	0.630	USH 041	DEPERE - SUAMICO	\$250,000 - \$499,999
								GLORY ROAD - MORRIS AVE	
								STH 172 INTCHG LANDSCAPING	
								COMMUNITY SENSITIVE DESIGN	NATIONAL HIGHWAY PER
2016	1133-10-91	02/25/16	302	SFA	RECSTE	0.090	USH 041	DEPERE - SUAMICO	\$250,000 - \$499,999
								MEMORIAL DRIVE - CTH M	
								LAW ENFORCEMENT MITIGATION	
								MAJORS	NON-FEDERAL
2016	1150-54-71	07/12/16	303	LET	MISC	0.100	USH 041	GREEN BAY - OCONTO	\$2,000,000 - \$2,999,999
								CTH B INTERCHANGE	
								R/W-NO	
								BACKBONE	NATIONAL HIGHWAY PER

**2015-2018 FINAL STIP Project Listing  
NE Region  
BROWN County**

Year	Project	Schd Dt	Pgm	Contract Type	Concept	Net Miles	HWY	Project Description WISDOT Program	Estimate Anticipated Funding
2017	1130-32-90	03/25/17	303	SFA	MISC	4.980	USH 041	GREEN BAY-OCONTO	\$0 - \$99,999
								LINEVILLE ROAD-NORFIELD ROAD	
								CONST/MISC STATE PATROL MITIGATION	
								BACKBONE	NON-FEDERAL
2017	1130-44-90	03/25/17	303	SFA	MISC	12.450	USH 041	APPLETON-GREEN BAY	\$0 - \$99,999
								CTH J-CTH F	
								CONST/MISC TRAFFIC MITIGATION	
								BACKBONE	NON-FEDERAL
	1450-15-00		303	I/E	RECST	1.241	USH 141	MAIN STREET, CITY OF GREEN BAY	\$250,000 - \$499,999
								BAIRD STREET - FOX RIVER	
								DESIGN/RECONSTRUCT URBAN	
								STATE 3R	MINIMUM GUARANTEE
2015	1450-19-50	07/25/15	207	R/R	MISC	0.000	USH 141	C GREEN BAY, CN RR XING SURFACE	\$100,000 - \$249,999
								181505E, DENMARK SPUR MP 109.28	
								CONST/RR CROSSING REPAIR	
								RAILROAD CROSSING REPAIR	NON-FEDERAL
2018	1450-07-21	01/25/18	303	R/E	MISC	0.339	USH 141	CTH R - IH 43	\$0 - \$99,999
								IH 43 - STH 29	
								STATE 3R	NON-FEDERAL
2015	4705-58-10	03/25/15	305	MIS	TOPM	0.000	VAR HWY	PAVEMENT MARKING TMA-STH BROWN CO	\$0 - \$99,999
								LOCATIONS ON STN PER ANNUAL PLAN	
								TRAFFIC/TOPM-BROWN CO 2015	
								STATE HIGHWAY OPERATIONS PROGRAM	SURFACE TRANS FLEX M

**2015-2018 FINAL STIP Project Listing  
NE Region  
CALUMET County**

Year	Project	Schd Dt	Pgm	Contract Type	Concept	Net Miles	HWY	Project Description WISDOT Program	Estimate Anticipated Funding
2018	4992-00-57	11/13/18	206	LET	RECST	1.500	CTH LP	C MENASHA, CTH LP	\$4,000,000 - \$4,999,999
								USH 10/STH 114 TO CTH AP	
								CONST/RECST	
								STP URBAN OVER 200,000	STP-MAD/MIL/GB/MSP/A
2015	4472-04-00	07/25/15	205	C/E	BRRPL	0.132	LOC STR	T CHARLESTOWN, WEEKS RD	\$100,000 - \$249,999
								MANITOWOC RIVER BRIDGE	
								DSGN/BRRPL B-08-0116	
								LOCAL BRIDGES	STP OFF-SYSTEM BRIDG
2018	4472-04-71	12/11/18	205	LET	BRRPL	0.132	LOC STR	T CHARLESTOWN, WEEKS RD	\$750,000 - \$999,999
								MANITOWOC RIVER BRIDGE	
								CONST/BRRPL B-08-0116	
								LOCAL BRIDGES	STP OFF-SYSTEM BRIDG
2015	4474-02-71	03/25/15	290	LLC	MISC	0.000	NON HWY	SRTS-CITY OF BRILLION	\$100,000 - \$249,999
								TRAIL & INTERSECTION IMPROVE	
								CONSTRUCTION SRTS 2011-12	
								SAFE ROUTES TO SCHOOL	SAFE ROUTES TO SCHOO
2015	4992-02-71	04/25/15	290	LLC	MISC	0.587	NON HWY	PROVINCE TERRACE TRAIL	\$250,000 - \$499,999
								CITY OF MENASHA	
								CONST/MISC BIKE PED TRAIL	
								LOCAL ENHANCEMENTS	STP-ENHANCEMENT S-LU
2015	1517-75-81	03/10/15	302	LET	RECSTE	0.109	OFF SYS	USH 10 - USH 10/STH 441	\$250,000 - \$499,999
								COUNTY CB - ONEIDA STREET	
								VERMILLION STREET	
								MAJORS	NATIONAL HIGHWAY PER
2016	4085-52-60	05/10/16	303	LET	RDMTN	5.230	STH 032	NEW HOLSTEIN-CHILTON	\$2,000,000 - \$2,999,999
								ALTONA AVE - USH 151	
								DSGN/RDMTN	

**2015-2018 FINAL STIP Project Listing  
NE Region  
CALUMET County**

Year	Project	Schd Dt	Pgm	Contract Type	Concept	Net Miles	HWY	Project Description WISDOT Program	Estimate Anticipated Funding
								STATE 3R	NON-FEDERAL
	4050-21-00		303	I/E	RESURF	2.850	STH 055	SHERWOOD-KAUKAUNA	\$100,000 - \$249,999
								USH 10-RIDGEQUEST STREET	
								DSGN/MILL & OVERLAY RW-NO	
								STATE 3R	SURFACE TRANS FLEX -
	1500-49-00		303	I/E	RESURF	4.210	USH 010	APPLETON-BRILLION	\$100,000 - \$249,999
								USH 114-CTH N	
								DSGN/RESURF PATCH/OVERLAY	
								STATE 3R	NATIONAL HIGHWAY PER
	1500-50-00		303	I/E	RESURF	8.390	USH 010	APPLETON-BRILLION	\$100,000 - \$249,999
								CTH N-STH 32/57	
								DESGN/RESURF MILL/OVERLAY	
								STATE 3R	NATIONAL HIGHWAY PER
2016	1500-55-71	02/09/16	303	LET	RDMTN	0.740	USH 010	MENASHA-SHERWOOD	\$500,000 - \$749,999
								USH 10 AND STH 114 INTERCHANGE	
								CONST/RDMTN	
								STATE 3R	NATIONAL HIGHWAY PER
	4100-25-00		303	I/E	RESURF	0.360	USH 151	W. MAIN STREET, CITY OF CHILTON	\$0 - \$99,999
								HEIMANN STREE - STH 32/57	
								DESIGN/RESURFACE IMPROVE URBAN	
								STATE 3R	MINIMUM GUARANTEE
2015	4100-31-71	08/11/15	303	LET	RECST	0.160	USH 151	E. CHESTNUT STREET, CITY OF CHILTON	\$750,000 - \$999,999
								S. MADISON STREET-ELM STREET	
								CONST/RECST-URBAN EXISTING STREET	
								STATE 3R	SURFACE TRANS FLEX -
2015	4708-58-10	03/25/15	305	MIS	TOPM	0.000	VAR HWY	PAVEMENT MARKING TMA-STH-CALUMET	\$0 - \$99,999
								LOCATIONS ON STN PER ANNUAL PLAN	

**2015-2018 FINAL STIP Project Listing  
NE Region  
CALUMET County**

<b>Year</b>	<b>Project</b>	<b>Schd Dt</b>	<b>Pgm</b>	<b>Contract Type</b>	<b>Concept</b>	<b>Net Miles</b>	<b>HWY</b>	<b>Project Description WISDOT Program</b>	<b>Estimate Anticipated Funding</b>
								TRAFFIC/TOPM-CALUMET CO 2015	
								STATE HIGHWAY OPERATIONS PROGRAM	SURFACE TRANS FLEX M

**2015-2018 FINAL STIP Project Listing  
NE Region  
DOOR County**

Year	Project	Schd Dt	Pgm	Contract Type	Concept	Net Miles	HWY	Project Description WISDOT Program	Estimate Anticipated Funding
2015	4997-00-66	12/08/15	206	LET	RESURF	0.000	LOC STR	T SEVASTOPOL, CTH B	\$750,000 - \$999,999
								N THIRD AVE - LITTLE HARBOR DR	
								STP-R R/W-YES	
								STP RURAL	STP NON-URBAN
2016	4997-00-64	12/13/16	206	LET	RECST	0.980	LOC STR	C STURGEON BAY, CTH C	\$2,000,000 - \$2,999,999
								STH 42/57 - WEST ELM ST	
								CONST/RECST	
								STP URBAN 5,000 - 20,000	STP 5-200K POP - MAP
2015	1009-32-74	07/14/15	303	LET	MISC	0.000	NON HWY	GREEN BAY-STURGEON BAY	\$0 - \$99,999
								PINE ROAD MITIGATION SITE	
								CONST/MISC WETLAND MIT SITE	
								WETLAND BANKING	NON-FEDERAL
2015	4420-02-71	02/25/15	290	LLC	MISC	0.000	NON HWY	RIDGES SANCTUARY, T BAILEY'S HARBOR	\$100,000 - \$249,999
								INTERPRETIVE MEDIA EXHIBITS	
								CONST/MISC EXHIBITS	
								SCENIC BYWAYS	NATIONAL SCENIC BYWA
2015	4420-02-72	02/25/15	290	LLC	MISC	0.000	NON HWY	RIDGES SANCTUARY, T BAILEY'S HARBOR	\$500,000 - \$749,999
								INTERPRETIVE MEDIA EXHIBITS	
								CONST/MISC EXHIBITS	
								SCENIC BYWAYS	NATIONAL SCENIC BYWA
2015	4140-20-74	08/11/15	303	LET	MISC	1.000	STH 042	GREEN BAY RD, CITY OF STURGEON BAY	\$100,000 - \$249,999
								MICHIGAN STREET-EGG HARBOR	
								CONST/MISC PAVE TRAFFIC CONTROL	
								STATE 3R	NATIONAL HWY PERF PR
	4140-28-00		303	I/E	RESURF	12.630	STH 042	STURGEON BAY-EGG HARBOR	\$100,000 - \$249,999
								MID JUNCTION-CTH T	
								DSGN/RESURF MILL-OVERLAY	

**2015-2018 FINAL STIP Project Listing  
NE Region  
DOOR County**

Year	Project	Schd Dt	Pgm	Contract Type	Concept	Net Miles	HWY	Project Description WISDOT Program	Estimate Anticipated Funding
								STATE 3R	SURFACE TRANS FLEX -
	4610-09-00		303	I/E	RESURF	12.020	STH 042	SISTER BAY-GILLS ROCK	\$100,000 - \$249,999
								SCANDIA ROAD-FERRY LANDING	
								DSGN/RESURF MILL/OVERLAY	
								STATE 3R	SURFACE TRANS FLEX -
2015	4140-20-23	01/25/15	303	R/E	RECST	1.290	STH 042	GREEN BAY RD, CITY OF STURGEON BAY	\$100,000 - \$249,999
								MICHIGAN STREET - EGG HARBOR ROAD	
								STATE 3R	NON-FEDERAL
2015	4140-20-40	08/25/15	303	UTL	RECST	1.290	STH 042	GREEN BAY RD, CITY OF STURGEON BAY	\$250,000 - \$499,999
								MICHIGAN STREET - EGG HARBOR ROAD	
								UTIL/PLACEHOLDER	
								STATE 3R	NON-FEDERAL
2015	4140-20-73	11/10/15	303	LET	RECST	1.290	STH 042	GREEN BAY RD, CITY OF STURGEON BAY	\$5,000,000 - \$5,999,999
								MICHIGAN STREET - EGG HARBOR ROAD	
								STATE 3R	STP ANY AREAS
2015	4430-13-71	05/12/15	303	LET	MISC	0.010	STH 042	ALGOMA-SOUTH JUNCTION 42/57	\$500,000 - \$749,999
								UNNAMED CREEK, V. OF FORESTVILLE	
								CONST/MISC BRIDGE STRUCTURE	
								SHR BRIDGES	SURFACE TRANS FLEX -
2015	4430-16-60	11/10/15	303	LET	BRRHB	0.330	STH 042	STURGEON BAY BRIDGE	\$2,000,000 - \$2,999,999
								BRIDGE MAINTENANCE	
								CONST/MISC METAL GATE REPLACE	
								SHR BRIDGES	NON-FEDERAL
2015	4610-06-71	05/12/15	303	LET	RECST	0.650	STH 042	VILLAGE OF SISTER BAY	\$3,000,000 - \$3,999,999
								COUNTRY WALK DRIVE - SCANDIA ROAD	



**2015-2018 FINAL STIP Project Listing  
NE Region  
DOOR County**

Year	Project	Schd Dt	Pgm	Contract Type	Concept	Net Miles	HWY	Project Description WISDOT Program	Estimate Anticipated Funding
								R/W -	
								STATE 3R	SURFACE TRANS FLEX M
2016	4140-19-71	08/09/16	303	LET	RESURF	9.600	STH 042	GIBRALTAR - SISTER BAY	\$4,000,000 - \$4,999,999
								BLUFF LN - COUNTRY WALK DR	
								R/W-YES	
								STATE 3R	STP ANY AREA
2016	4140-20-90	03/25/16	303	SFA	MISC	1.290	STH 042	GREEN BAY RD, CITY OF STURGEON BAY	\$100,000 - \$249,999
								MICHIGAN STREET - EGG HARBOR ROAD	
								CONST/TRAFFIC MIT	
								STATE 3R	NON-FEDERAL
	4150-20-00		303	I/E	RESURF	14.340	STH 057	NORTH JUNCTION - JACKSON PORT	\$100,000 - \$249,999
								CTH P - SUMMIT ROAD	
								DESIGN/RESURFACE	
								STATE 3R	STP ANY AREAS
	4150-22-00		303	I/E	RESURF	6.300	STH 057	JACKSONPORT-BAILEY'S HARBOR	\$100,000 - \$249,999
								STH V-SUMMIT ROAD	
								DESIGN/RESURF IMPROVEMENT	
								STATE 3R	NATIONAL HIGHWAY PER
2015	4430-15-71	07/14/15	303	LET	RESURF	0.100	STH 057	GREEN BAY-STURGEON BAY	\$1,000,000 - \$1,999,999
								CTH C INTERSECTION	
								CONST/RESURF HSIP PROGRAM 2F	
								SAFETY (REGULAR HSIP)	HWY SFE S-LU EXT
2016	4150-17-71	11/08/16	303	LET	RESURF	8.130	STH 057	BAILEYS HARBOR - SISTER BAY	\$3,000,000 - \$3,999,999
								CTH Q - STH 42	
								STATE 3R	STP ANY AREAS
2015	4997-02-71	03/25/15	290	LLC	MISC	0.000	TWN RD	SIDEWALK ADDITION - EDUCATION PROG.	\$100,000 - \$249,999

**2015-2018 FINAL STIP Project Listing  
NE Region  
DOOR County**

<b>Year</b>	<b>Project</b>	<b>Schd Dt</b>	<b>Pgm</b>	<b>Contract Type</b>	<b>Concept</b>	<b>Net Miles</b>	<b>HWY</b>	<b>Project Description WISDOT Program</b>	<b>Estimate Anticipated Funding</b>
								CITY OF STURGEON BAY	
								SRTS	
								SAFE ROUTES TO SCHOOL	SAFE ROUTES TO SCHOO

**2015-2018 FINAL STIP Project Listing  
NE Region  
FOND DU LAC County**

Year	Project	Schd Dt	Pgm	Contract Type	Concept	Net Miles	HWY	Project Description WISDOT Program	Estimate Anticipated Funding
2017	4986-00-22	01/10/17	206	LET	RECST	0.700	CTH VV	C FOND DU LAC, CTH VV	\$3,000,000 - \$3,999,999
								HICKORY ST TO ROGERSVILLE RD	
								CONST/RECST	
								STP URBAN 50,000 - 200,000	STP 5-200K POP - MAP
2015	4986-08-00	07/25/15	205	C/E	BRRPL	0.092	LOC STR	C FOND DU LAC, W ARNDT ST	\$100,000 - \$249,999
								FOND DU LAC RIVER BRIDGE	
								DSGN/BRRPL B-20-0231	
								LOCAL BRIDGES	NATIONAL HIGHWAY PER
2015	4986-11-21	07/25/15	206	R/E	MISC	0.000	LOC STR	C FOND DU LAC, N ROLLING MEADOWS DR	\$0 - \$99,999
								N ROLLING MEADOWS DR/S WALMART DR	
								RE/ INTERSECTION HSIP 1B	
								SAFETY (REGULAR HSIP)	HWY SFE S-LU EXT
2015	6188-01-00	07/25/15	205	C/E	BRRPL	0.085	LOC STR	T ROSENDALE, OLDEN RD	\$0 - \$99,999
								FOND DU LAC RIVER BRIDGE	
								DSGN/BRRPL B-20-0230	
								LOCAL BRIDGES	STP OFF-SYSTEM BRIDG
2016	4986-11-71	03/08/16	206	LET	MISC	0.000	LOC STR	C FOND DU LAC, N ROLLING MEADOWS DR	\$100,000 - \$249,999
								N ROLLING MEADOWS DR/S WALMART DR	
								CONST/ INTERSECTION HSIP 1B	
								SAFETY (REGULAR HSIP)	HIGHWAY SAFETY IMP P
2017	6188-01-71	12/12/17	205	LET	BRRPL	0.085	LOC STR	T ROSENDALE, OLDEN RD	\$250,000 - \$499,999
								FOND DU LAC RIVER BRIDGE	
								CONST/BRRPL B-20-0230	
								LOCAL BRIDGES	STP OFF-SYSTEM BRIDG
2018	4854-03-71	11/13/18	206	LET	RECST	0.780	LOC STR	V ST CLOUD, CTH G (MAIN ST)	\$2,000,000 - \$2,999,999
								PALM TREE RD - CEDARVIEW DR	
								CONST/RECST WITH STRUCTURE	

**2015-2018 FINAL STIP Project Listing  
NE Region  
FOND DU LAC County**

Year	Project	Schd Dt	Pgm	Contract Type	Concept	Net Miles	HWY	Project Description WISDOT Program	Estimate Anticipated Funding
								STP RURAL	STP <5K POP - MAP 21
2015	1440-15-80	05/12/15	303	LET	RECST	0.000	OFF SYS	FOND DU LAC - PLYMOUTH	\$500,000 - \$749,999
								LYNN AVENUE EXTENSION	
								DONST/RECST	
								BACKBONE	NON-FEDERAL
2015	1114-09-43	03/25/15	303	UTL	RECOND	6.690	STH 026	WAUPUN-ROSENDALE	\$0 - \$99,999
								CATTARAUGUS DR-STH 23	
								UTILITY/CENTURYLINK CENTRAL P103	
								STATE 3R	NON-FEDERAL
2015	1114-09-44	03/25/15	303	UTL	RECOND	6.690	STH 026	WAUPUN-ROSENDALE	\$0 - \$99,999
								CATTARAUGUS DR-STH 23	
								UTILITY/CENTURYLINK CENTRAL P103	
								STATE 3R	NON-FEDERAL
2015	1114-10-41	03/25/15	303	UTL	RECOND	6.690	STH 026	ROSENDALE - NORTH COUNTY LINE	\$0 - \$99,999
								STH 23 - CTH FF	
								UTILITY/ALLIANT ENERGY P 101	
								STATE 3R	NON-FEDERAL
	1430-27-00		303	I/E	RECST	0.820	STH 023	E. FOND DU LAC STREET, C OF RIPON	\$250,000 - \$499,999
								METOMEN STREET-DOUGLAS STREET	
								DSGN/RECST EXIST URBAN STREET	
								STATE 3R	NATIONAL HIGHWAY PER
2015	1430-15-71	05/12/15	303	LET	RESURF	7.830	STH 023	RIPON - ROSENDALE	\$3,000,000 - \$3,999,999
								DOUGLAS ST - LAFAYETTE ST	
								CONST/RESURF	
								STATE 3R	NATIONAL HIGHWAY PER
2015	1440-13-41	02/25/15	302	UTL	MISC	19.280	STH 023	STH 67 - USH 41	\$0 - \$99,999
								PLYMOUTH/STH 67 - WCL	

**2015-2018 FINAL STIP Project Listing  
NE Region  
FOND DU LAC County**

Year	Project	Schd Dt	Pgm	Contract Type	Concept	Net Miles	HWY	Project Description WISDOT Program	Estimate Anticipated Funding
								FRONTIER COMMUNICATION OF WI P101	
								MAJORS	NON-FEDERAL
2015	1440-15-40	07/25/15	302	UTL	MISC	0.000	STH 023	STH 67 - USH 41	\$5,000,000 - \$5,999,999
								ECL - CTH K	
								PLACEHOLDER PROJECT	
								MAJORS	NON-FEDERAL
2015	1440-15-79	07/14/15	302	LET	RDMTN	6.300	STH 023	FOND DU LAC - PLYMOUTH	\$1,000,000 - \$1,999,999
								CTH UU-LOG TAVERN RD	
								CONST-MILL/OVERLAY	
								MAJORS	NATIONAL HIGHWAY PER
2016	1440-15-72	03/08/16	302	LET	RECST	6.270	STH 023	FOND DU LAC - PLYMOUTH	\$10,000,000 - \$10,999,999
								SEVEN HILLS ROAD-EAST COUNTY LINE	
								GRADING R/W - YES	
								MAJORS	NON-FEDERAL
2016	1440-15-73	11/08/16	302	LET	RECST	6.270	STH 023	FOND DU LAC - PLYMOUTH	\$11,000,000 - \$11,999,999
								SEVEN HILLS ROAD-EAST COUNTY LINE	
								BASE/PAVE R/W-NO	
								MAJORS	HIGH PRIORITY PROJEC
2017	1430-23-71	08/08/17	303	LET	RESURF	0.760	STH 023	STH 23, VILLAGE OF ROSENDALE	\$1,000,000 - \$1,999,999
								LAFAYETTE ST-BECKER BLVD	
								RW-NO	
								STATE 3R	NATIONAL HIGHWAY PER
2017	1440-15-71	11/14/17	302	LET	RECST	6.010	STH 023	FOND DU LAC - PLYMOUTH	\$35,000,000 - \$39,999,999
								USH 151-SEVEN HILLS ROAD	
								GRADE/BASE/PAVE R/W-YES	
								MAJORS	HIGH PRIORITY PROJEC
2017	1440-15-78	07/11/17	302	LET	RECST	16.810	STH 023	FOND DU LAC - PLYMOUTH	\$8,000,000 - \$8,999,999

**2015-2018 FINAL STIP Project Listing  
NE Region  
FOND DU LAC County**

Year	Project	Schd Dt	Pgm	Contract Type	Concept	Net Miles	HWY	Project Description WISDOT Program	Estimate Anticipated Funding
								TAFT ROAD-CTH P	
								CONST	
								MAJORS	NATIONAL HIGHWAY PER
2018	1430-18-71	09/11/18	303	LET	RESURF	9.580	STH 023	ROSENDALE - USH 41	\$6,000,000 - \$6,999,999
								BECKER BLVD-CTH VVV	
								R/W - NO	
								STATE 3R	NAT'L HWY SYSTEM
2015	1110-10-71	03/10/15	303	LET	RECST	0.465	STH 026	WAUPUN-ROSENDALE	\$1,000,000 - \$1,999,999
								NEITMAN RD-1/2 MI N WILLOW CREEK RD	
								CONST/RECST INTERSECTREALIGN HSIP2G	
								SAFETY (REGULAR HSIP)	HWY SFE S-LU EXT
2015	1114-09-40	03/25/15	303	UTL	RECOND	9.260	STH 026	WAUPUN-ROSENDALE	\$100,000 - \$249,999
								CATTARAGUS DR-STH 23	
								UTILITY/PLACEHOLDER	
								STATE 3R	NON-FEDERAL
2015	1114-09-41	01/25/15	303	UTL	RECOND	9.260	STH 026	WAUPUN - ROSENDALE	\$0 - \$99,999
								CATTARAUGUS DR - STH 23	
								UTILITY/PLACEHOLDER AT&T P102	
								STATE 3R	NON-FEDERAL
2015	1114-09-42	03/25/15	303	UTL	RECOND	9.260	STH 026	WAUPUN-ROSENDALE	\$100,000 - \$249,999
								CATTARAGUS DR-STH 23	
								UTILITY/ALLIANT ENERGY ELECT P101	
								STATE 3R	NON-FEDERAL
2015	1114-09-71	03/10/15	303	LET	RECOND	8.972	STH 026	WAUPUN - ROSENDALE	\$7,000,000 - \$7,999,999
								CATTARAUGUS DR - STH 23	
								CONST/RECOND	
								STATE 3R	A/C NATIONAL HIGHWAY

**2015-2018 FINAL STIP Project Listing  
NE Region  
FOND DU LAC County**

Year	Project	Schd Dt	Pgm	Contract Type	Concept	Net Miles	HWY	Project Description WISDOT Program	Estimate Anticipated Funding
2015	1114-10-40	01/25/15	303	UTL	RECOND	6.600	STH 026	ROSENDALE - NORTH COUNTY LINE	\$100,000 - \$249,999
								STH 23 - CTH FF	
								UTILITY PLACEHOLDER	
								STATE 3R	NON-FEDERAL
2015	1114-10-71	03/10/15	303	LET	RECOND	6.690	STH 026	ROSENDALE - NORTH COUNTY LINE	\$5,000,000 - \$5,999,999
								STH 23 - CTH FF	
								CONST/RECONDITION/INTERSECT MOD	
								STATE 3R	A/C NATIONAL HIGHWAY
2015	6110-05-40	03/25/15	303	UTL	RECOND	4.940	STH 044	RIPON - OSHKOSH	\$250,000 - \$499,999
								RIPON TO N FOND DU LAC COUNTY LINE	
								UTILITY/PARCEL 100 6110-05-70	
								STATE 3R	NON-FEDERAL
2015	6110-05-41	03/25/15	303	UTL	RECOND	4.940	STH 044	RIPON - OSHKOSH	\$0 - \$99,999
								RIPON TO N FOND DU LAC COUNTY LINE	
								UTILITY/PARCEL 101 6110-05-70	
								STATE 3R	NON-FEDERAL
2015	6110-05-42	03/25/15	303	UTL	RECOND	4.940	STH 044	RIPON - OSHKOSH	\$100,000 - \$249,999
								RIPON TO N FOND DU LAC COUNTY LINE	
								UTILITY/6110-05-70	
								STATE 3R	NON-FEDERAL
2015	6110-05-43	03/25/15	303	UTL	RECOND	4.940	STH 044	RIPON - OSHKOSH	\$0 - \$99,999
								RIPON TO N FOND DU LAC COUNTY LINE	
								UTILITY/6110-05-70	
								STATE 3R	NON-FEDERAL
2016	6110-05-70	03/08/16	303	LET	RECOND	5.110	STH 044	RIPON - OSHKOSH	\$8,000,000 - \$8,999,999
								RIPON TO N FOND DU LAC COUNTY LINE	
								R/W - YES	

**2015-2018 FINAL STIP Project Listing  
NE Region  
FOND DU LAC County**

Year	Project	Schd Dt	Pgm	Contract Type	Concept	Net Miles	HWY	Project Description WISDOT Program	Estimate Anticipated Funding
								STATE 3R	SURFACE TRANS FLEX -
	4090-09-00		303	I/E	MISC	20.310	STH 067	LOMIRA-ECL FOND DU LAC COUNTY	\$250,000 - \$499,999
								USH 41-ECL FOND DU LAC COUNTY	
								DESIGN/MIS MONUMENTATION PLAT	
								STATE 3R	NON-FEDERAL
2015	4090-05-21	03/25/15	303	R/E	RESURF	1.660	STH 067	ECPL CAMPBELLSPORT-USH 45	\$0 - \$99,999
								TRIPLE S ROAD-USH 45	
								RE/RECST REAL ESTATE ACQUISITION	
								STATE 3R	NON-FEDERAL
2015	4090-06-21	03/25/15	303	R/E	RESURF	1.980	STH 067	VILLAGE OF CAMPBELLSPORT	\$0 - \$99,999
								BAUMANN STREET-TRIPLE S ROAD	
								RE/RECST REAL ESTATE ACQUISITION	
								STATE 3R	NON-FEDERAL
2015	4090-07-21	03/25/15	303	R/E	RESURF	6.270	STH 067	WCL - CAMPBELLSPORT	\$0 - \$99,999
								GOLDEN CORNERS RD - BAUMANN STREET	
								RE/RESURF REAL ESTATE ACQUISITION	
								STATE 3R	NON-FEDERAL
2015	4090-07-40	07/25/15	303	UTL	RESURF	5.940	STH 067	VILLAGE OF CAMPBELLSPORT	\$0 - \$99,999
								BAUMANN STREET-TRIPLE S ROAD	
								UTILITY/PLACEHOLDER	
								STATE 3R	NON-FEDERAL
2015	4530-06-01	03/25/15	303	C/E	MISC	0.000	STH 067	USH 45 - ECL	\$100,000 - \$249,999
								LONG LAKE BOX CULVERT	
								MISC/BOX CULVERT	
								STATE 3R	SURFACE TRANS FLEX M
2015	4530-06-40	04/25/15	303	UTL	RESURF	9.380	STH 067	USH 45 - ECL	\$0 - \$99,999
								USH 45 - DIVISION ROAD	



**2015-2018 FINAL STIP Project Listing  
NE Region  
FOND DU LAC County**

Year	Project	Schd Dt	Pgm	Contract Type	Concept	Net Miles	HWY	Project Description WISDOT Program	Estimate Anticipated Funding
								UTILITY PLACEHOLDER	
								STATE 3R	NON-FEDERAL
2016	4530-06-72	05/10/16	303	LET	MISC	0.000	STH 067	USH 45 - ECL	\$500,000 - \$749,999
								LONG LAKE BOX CULVERT	
								CONST/MISC/BOX CULVERT	
								STATE 3R	SURFACE TRANS FLEX M
2018	4090-05-71	08/14/18	303	LET	RESURF	1.660	STH 067	ECPL CAMPBELLSPORT - USH 45	\$750,000 - \$999,999
								TRIPLE S ROAD-USH 45	
								R/W-NO	
								STATE 3R	STP ANY AREA
2018	4090-06-71	08/14/18	303	LET	RECST	1.980	STH 067	VILLAGE OF CAMPBELLSPORT	\$6,000,000 - \$6,999,999
								BAUMANN STREET-TRIPLE S ROAD	
								R/W-NO	
								STATE 3R	STP ANY AREA
2018	4090-06-72	08/14/18	303	LET	RECST	0.000	STH 067	VILLAGE OF CAMPBELLSPORT	\$2,000,000 - \$2,999,999
								BAUMAN STREET-TRIPLE S ROAD	
								CONST/RECST URBAN	
								STATE 3R	NON-FEDERAL
2018	4090-07-71	08/14/18	303	LET	RESURF	6.270	STH 067	WCL - CAMPBELLSPORT	\$3,000,000 - \$3,999,999
								GOLDEN CORNERS ROAD-BAUMANN STREET	
								R/W-NO	
								STATE 3R	STP ANY AREA
2018	4530-06-71	08/14/18	303	LET	RESURF	9.380	STH 067	USH 45 - ECL	\$5,000,000 - \$5,999,999
								USH 45 - DIVISION ROAD	
								R/W-NO	
								STATE 3R	STP ANY AREA
2015	3360-14-21	08/25/15	303	R/E	MISC	0.100	STH 175	LOMIRA-FOND DU LAC	\$0 - \$99,999

**2015-2018 FINAL STIP Project Listing  
NE Region  
FOND DU LAC County**

Year	Project	Schd Dt	Pgm	Contract Type	Concept	Net Miles	HWY	Project Description WISDOT Program	Estimate Anticipated Funding
								CTH B-USH 151	
								RE/MISC BOX CULVERT	
								STATE 3R	NON-FEDERAL
2016	3360-14-71	08/09/16	303	LET	MISC	0.100	STH 175	LOMIRA-FOND DU LAC	\$250,000 - \$499,999
								CTH B-USH 151	
								CONST/MISC BOX CULVERT RW-Y-STATE	
								STATE 3R	STP ANY AREAS
	1100-50-00		303	I/E	RESURF	7.020	USH 041	MILWAUKEE-FOND DU LAC	\$250,000 - \$499,999
								SCL-USH 151	
								DESIGN/RESURF	
								BACKBONE	NAT'L HWY SYSTEM
	1100-52-00		303	I/E	RESURF	15.570	USH 041	FOND DU LAC-OSHKOSH	\$750,000 - \$999,999
								CTH D-STH 26	
								DSGN/RESURF	
								BACKBONE	NATIONAL HIGHWAY PER
2017	1100-31-60	11/14/17	303	LET	RDMTN	25.240	USH 041	MILWAUKEE-OSHKOSH	\$1,000,000 - \$1,999,999
								SCL-STH 26	
								CONST/RDMTN RW-NO	
								BACKBONE	NATIONAL HIGHWAY PER
2015	4986-07-00	05/25/15	303	C/E	RECST	0.870	USH 045	FOND DU LAC AVE, C OF FOND DU LAC	\$500,000 - \$749,999
								CTH V-6TH STREET	
								DESIGN/RECST URBAN ST	
								STATE 3R	STP ANY AREAS
2017	4080-04-71	08/08/17	303	LET	RECST	0.910	USH 045	MAIN & FOND DU LAC STS., V. OF EDEN	\$2,000,000 - \$2,999,999
								ELM STREET-NVL	
								R/W-NO	
								STATE 3R	SURFACE TRANS FLEX -

**2015-2018 FINAL STIP Project Listing  
NE Region  
FOND DU LAC County**

Year	Project	Schd Dt	Pgm	Contract Type	Concept	Net Miles	HWY	Project Description WISDOT Program	Estimate Anticipated Funding
2017	4110-26-71	08/08/17	303	LET	RESURF	6.360	USH 045	EDEN - FOND DU LAC	\$4,000,000 - \$4,999,999
								E. VILLAGE LIMITS - S. CITY LIMITS	
								R/W - YES	
								STATE 3R	SURFACE TRANS FLEX -
2018	4110-30-21	07/25/18	303	R/E	RECST	0.180	USH 045	MAIN STREET, CITY OF FOND DU LAC	\$250,000 - \$499,999
								MERRILL AVENUE-JOHNSON STREET	
								RE/ RECST EXISTING URBAN ST	
								STATE 3R	NON-FEDERAL
2018	4986-07-21	12/25/18	303	R/E	RECST	0.870	USH 045	FOND DU LAC AVE, C OF FOND DU LAC	\$250,000 - \$499,999
								CTH V-6TH STREET	
								RE/RECST URBAN ST	
								STATE 3R	NON-FEDERAL
2015	1420-22-40	10/25/15	303	UTL	RECST	0.810	USH 151	FOND DU LAC BYPASS	\$0 - \$99,999
								CTH V INTERSECTION	
								CONST/UTILITY-ALLIANT GAS PARCEL 80	
								BACKBONE	NON-FEDERAL
2015	1420-22-41	10/25/15	303	UTL	RECST	0.810	USH 151	FOND DU LAC BYPASS	\$0 - \$99,999
								CTH V INTERSECTION	
								CONST/UTILITY-ALLIANT ELECT PAR 81	
								BACKBONE	NON-FEDERAL
2015	1420-22-42	10/25/15	303	UTL	RECST	0.810	USH 151	FOND DU LAC BYPASS	\$0 - \$99,999
								CTH V INTERSECTION	
								CONST/UTILITY-C FDL SEWER PAR 82	
								BACKBONE	NON-FEDERAL
2015	1420-22-44	10/25/15	303	UTL	RECST	0.810	USH 151	FOND DU LAC BYPASS	\$0 - \$99,999
								CTH V INTERSECTION	
								CONST/UTILITY-C FDL SEWER D4 PAR 84	

**2015-2018 FINAL STIP Project Listing  
NE Region  
FOND DU LAC County**

Year	Project	Schd Dt	Pgm	Contract Type	Concept	Net Miles	HWY	Project Description WISDOT Program	Estimate Anticipated Funding
								BACKBONE	NON-FEDERAL
2015	1420-22-49	05/25/15	303	UTL	RECST	0.810	USH 151	FOND DU LAC BYPASS	\$250,000 - \$499,999
								CTH V INTERSECTION	
								CONST/UTILITY-ATC PARCEL 89	
								BACKBONE	NON-FEDERAL
2015	1420-22-71	05/12/15	303	LET	RECST	0.810	USH 151	FOND DU LAC BYPASS	\$15,000,000 - \$16,999,999
								CTH V INTERSECTION	
								RW-YES	
								BACKBONE	NATIONAL HIGHWAY PER
2015	1420-23-71	05/12/15	303	LET	RECST	0.100	USH 151	FOND DU LAC BYPASS	\$7,000,000 - \$7,999,999
								CTH T OVERPASS	
								CONST/ RECST RW-STATE	
								BACKBONE	NATIONAL HIGHWAY PER
2016	1009-00-83	05/10/16	303	LET	MISC	0.100	USH 151	FOND DU LAC BYPASS	\$500,000 - \$749,999
								STH 23 TO USH 151	
								FREIGHT MIT CONST/WIDEN RAMP CURVE	
								STATE 3R	NON-FEDERAL
2016	1420-28-60	05/10/16	303	LET	RDMTN	0.100	USH 151	CITY OF WAUPUN, USH 151	\$750,000 - \$999,999
								STH 49 INTERCHANGE	
								CONST/RDMTN	
								BACKBONE	NATIONAL HIGHWAY PER
2015	4720-58-10	03/25/15	305	MIS	TOPM	0.000	VAR HWY	PAVEMENT MARKING TMA-STH-FOND DULAC	\$0 - \$99,999
								LOCATIONS ON STN PER ANNUAL PLAN	
								TRAFFIC/TOPM-FOND DU LAC CO 2015	
								STATE HIGHWAY OPERATIONS PROGRAM	SURFACE TRANS FLEX M

**2015-2018 FINAL STIP Project Listing  
NE Region  
KEWAUNEE County**

Year	Project	Schd Dt	Pgm	Contract Type	Concept	Net Miles	HWY	Project Description WISDOT Program	Estimate Anticipated Funding
2015	4333-05-00	07/25/15	205	C/E	BRRPL	0.047	LOC STR	CTH BB, CTH B - NORMAN RD	\$0 - \$99,999
								E TWIN RIVER BRIDGE & APPROACHES	
								DSGN/BRRPL B-31-0100	
								LOCAL BRIDGES	NATIONAL HIGHWAY PER
2015	4376-06-00	07/25/15	205	C/E	BRRPL	0.042	LOC STR	T CARLTON, ST PETERS RD	\$0 - \$99,999
								EAST TWIN CREEK BRIDGE & APPROACHES	
								DSGN/BRRPL B-31-0102	
								LOCAL BRIDGES	NATIONAL HIGHWAY PER
2015	4394-03-00	07/25/15	205	C/E	BRRPL	0.057	LOC STR	CTH E, CTH FF - BEARDSLEY ST	\$0 - \$99,999
								RECREATION TRAIL BRIDGE & APPROACH	
								DSGN/BRRPL B-31-0099	
								LOCAL BRIDGES	NATIONAL HIGHWAY PER
2015	4399-00-00	07/25/15	205	C/E	BRRPL	0.043	LOC STR	CTH J, STH 42 - WOODSIDE RD	\$0 - \$99,999
								SANDY BAY CREEK BRIDGE & APPROACHES	
								DSGN/BRRPL B-31-0098	
								LOCAL BRIDGES	NATIONAL HIGHWAY PER
2015	4409-12-00	07/25/15	205	C/E	BRRPL	0.057	LOC STR	CTH S, NAVARINO ST - N WATER ST	\$100,000 - \$249,999
								AHNAPEE RIVER BRIDGE & APPROACHES	
								DSGN/BRRPL B-31-0101	
								LOCAL BRIDGES	NATIONAL HIGHWAY PER
2017	4376-06-71	12/12/17	205	LET	BRRPL	0.042	LOC STR	T CARLTON, ST PETERS RD	\$250,000 - \$499,999
								EAST TWIN CREEK BRIDGE & APPROACHES	
								CONST/BRRPL B-31-0102	
								LOCAL BRIDGES	NATIONAL HIGHWAY PER
2017	4399-00-71	05/09/17	205	LET	BRRPL	0.043	LOC STR	CTH J, STH 42 - WOODSIDE RD	\$250,000 - \$499,999
								SANDY BAY CREEK BRIDGE & APPROACHES	
								CONST/BRRPL B-31-0014	

**2015-2018 FINAL STIP Project Listing  
NE Region  
KEWAUNEE County**

Year	Project	Schd Dt	Pgm	Contract Type	Concept	Net Miles	HWY	Project Description WISDOT Program	Estimate Anticipated Funding
								LOCAL BRIDGES	NATIONAL HIGHWAY PER
2018	4333-05-71	01/09/18	205	LET	BRRPL	0.047	LOC STR	CTH BB, CTH B - NORMAN RD	\$250,000 - \$499,999
								E TWIN RIVER BRIDGE & APPROACHES	
								CONST/BRRPL B-31-0100	
								LOCAL BRIDGES	NATIONAL HIGHWAY PER
2018	4394-03-71	05/08/18	205	LET	BRRPL	0.057	LOC STR	CTH E, CTH FF - BEARDSLEY ST	\$250,000 - \$499,999
								RECREATION TRAIL BRIDGE & APPROACH	
								CONST/BRRPL B-31-0099	
								LOCAL BRIDGES	NATIONAL HIGHWAY PER
2018	4409-12-71	12/11/18	205	LET	BRRPL	0.057	LOC STR	CTH S, NAVARINO ST - N WATER ST	\$750,000 - \$999,999
								AHNAPEE RIVER BRIDGE & APPROACHES	
								CONST/BRRPL B-31-0101	
								LOCAL BRIDGES	NATIONAL HIGHWAY PER
	4125-10-00		303	I/E	RESURF	13.390	STH 029	GREEN BAY-KEWAUNEE	\$100,000 - \$249,999
								WCL-STH 42	
								DSGN/RESURF MILL/OVERLAY	
								STATE 3R	STP 5-200K POP - MAP
2018	1470-24-21	11/25/18	303	R/E	RESURF	0.860	STH 042	C KEWAUNEE, MAIN STREET	\$0 - \$99,999
								MILLER STREET-DUVALL STREET	
								RE/REAL ESTATE ACQUISITION	
								STATE 3R	NON-FEDERAL
	4130-11-00		303	I/E	RESURF	12.780	STH 054	LUXEMBURG - ALGOMA	\$100,000 - \$249,999
								VALLEY ROAD - SUNSET AVENUE	
								DESIGN/RESURFACE RURAL	
								STATE 3R	STP ANY AREAS
2015	4731-58-10	03/25/15	305	MIS	TOPM	0.000	VAR HWY	PAVEMENT MARKING TMA-STH-KEWAUNEE	\$0 - \$99,999
								LOCATIONS ON STN PER ANNUAL PLAN	

**2015-2018 FINAL STIP Project Listing  
NE Region  
KEWAUNEE County**

<b>Year</b>	<b>Project</b>	<b>Schd Dt</b>	<b>Pgm</b>	<b>Contract Type</b>	<b>Concept</b>	<b>Net Miles</b>	<b>HWY</b>	<b>Project Description WISDOT Program</b>	<b>Estimate Anticipated Funding</b>
								TRAFFIC/TOM-KEWAUNEE CO 2015	
								STATE HIGHWAY OPERATIONS PROGRAM	SURFACE TRANS FLEX M

**2015-2018 FINAL STIP Project Listing  
NE Region  
MANITOWOC County**

Year	Project	Schd Dt	Pgm	Contract Type	Concept	Net Miles	HWY	Project Description WISDOT Program	Estimate Anticipated Funding
	1227-12-00		303	I/E	RESURF	16.280	IH 043	MANITOWOC-GREEN BAY	\$1,000,000 - \$1,999,999
								STH 310-STH 96	
								DESGN/RESURF MILL/OVERLAY	
								BACKBONE	NATIONAL HIGHWAY PER
2015	1221-17-00	02/25/15	303	C/E	MISC	81.060	IH 043	IH-43 SEQ AND PRIOR STUDY	\$500,000 - \$749,999
								SHEBOYGAN SCL-USH 41 BROWN CO	
								PLAN STUDY	
								BACKBONE	NATIONAL HIGHWAY PER
2015	1224-21-71	12/08/15	303	LET	RESURF	14.010	IH 043	SHEBOYGAN - MANITOWOC	\$25,000,000 - \$29,999,999
								SCL - STH 310	
								R/W-NO	
								BACKBONE	NATIONAL HIGHWAY PER
2016	1224-20-60	01/12/16	303	LET	BRSHRM	0.070	IH 043	SHEBOYGAN - MANITOWOC	\$100,000 - \$249,999
								POINT CREEK BRIDGE	
								RW-NO BRIDGE PNTING	
								BACKBONE	NATIONAL HIGHWAY PER
2016	1224-21-90	03/25/16	303	SFA	MISC	19.220	IH 043	SHEBOYGAN-MANITOWOC	\$0 - \$99,999
								SCL-STH 310	
								CONST/MISC TRAFFIC MITIGATION	
								BACKBONE	NON-FEDERAL
2017	1224-21-73	01/10/17	303	LET	RESURF	5.130	IH 043	SHEBOYGAN - MANITOWOC	\$13,000,000 - \$13,999,999
								POINT CREEK ROAD-CLOVER ROAD	
								CONST/RESURFACE STRUCTURES	
								BACKBONE	NATIONAL HIGHWAY PER
2015	4308-08-00	07/25/15	205	C/E	BRRPL	0.038	LOC STR	T CENTERVILLE, CENTER RD	\$0 - \$99,999
								CENTERVILLE CREEK BRIDGE	
								DSGN/BRRPL B-36-0221	



**2015-2018 FINAL STIP Project Listing  
NE Region  
MANITOWOC County**

Year	Project	Schd Dt	Pgm	Contract Type	Concept	Net Miles	HWY	Project Description WISDOT Program	Estimate Anticipated Funding
								LOCAL BRIDGES	STP OFF-SYSTEM BRIDG
2015	4310-06-00	07/25/15	205	C/E	BRRPL	0.133	LOC STR	T MANITOWOC RAPIDS, CTH R	\$250,000 - \$499,999
								MANITOWOC RIVER BRIDGE & APPROACHES	
								DSGN/BRRPL B-36-0226	
								LOCAL BRIDGES	NATIONAL HIGHWAY PER
2015	4312-07-00	07/25/15	205	C/E	BRRPL	0.088	LOC STR	T GIBSON, OLD Y RD	\$100,000 - \$249,999
								WEST TWIN RIVER BRIDGE	
								DSGN/BRRPL B-36-0225	
								LOCAL BRIDGES	STP OFF-SYSTEM BRIDG
2015	4313-08-00	07/25/15	205	C/E	BRRPL	0.047	LOC STR	T MEEME, MINERAL SPRINGS RD	\$0 - \$99,999
								PIGEON RIVER BRIDGE & APPROACHES	
								DSGN/BRRPL B-36-0218	
								LOCAL BRIDGES	STP OFF-SYSTEM BRIDG
2015	4313-09-00	07/25/15	205	C/E	BRRPL	0.047	LOC STR	T MEEME, WEST WASHINGTON RD	\$0 - \$99,999
								MEEME RIVER BRIDGE & APPROACHES	
								DSGN/BRRPL B-36-0219	
								LOCAL BRIDGES	STP OFF-SYSTEM BRIDG
2015	4313-10-00	07/25/15	205	C/E	BRRPL	0.038	LOC STR	T MEEME, COUNTY LINE RD	\$0 - \$99,999
								PIGEON RIVER BRIDGE & APPROACHES	
								DSGN/BRRPL B-36-222	
								LOCAL BRIDGES	STP OFF-SYSTEM BRIDG
2015	4316-09-00	07/25/15	205	C/E	BRRPL	0.057	LOC STR	T FRANKLIN, HILLCREST RD	\$0 - \$99,999
								BRANCH RIVER BRIDGE	
								DSGN/BRRPL B-36-0220	
								LOCAL BRIDGES	STP OFF-SYSTEM BRIDG
2015	4317-08-00	07/25/15	205	C/E	BRRPL	0.076	LOC STR	T COOPERSTOWN, PLEASANT RD	\$0 - \$99,999
								DEVILS RIVER BRIDGE	

**2015-2018 FINAL STIP Project Listing  
NE Region  
MANITOWOC County**

Year	Project	Schd Dt	Pgm	Contract Type	Concept	Net Miles	HWY	Project Description WISDOT Program	Estimate Anticipated Funding
								DSGN/BRRPL B-36-0216	
								LOCAL BRIDGES	STP OFF-SYSTEM BRIDG
2015	4318-03-00	07/25/15	205	C/E	BRRPL	0.047	LOC STR	T SCHLESWIG, CTH X	\$0 - \$99,999
								SHEBOYGAN RIVER BRIDGE	
								DSGN/BRRPL B-36-0224	
								LOCAL BRIDGES	NATIONAL HIGHWAY PER
2015	4321-03-00	07/25/15	205	C/E	BRRPL	0.025	LOC STR	V REEDSVILLE, 4TH ST	\$0 - \$99,999
								MUD CREEK BRIDGE	
								DSGN/BRRPL B-36-0217	
								LOCAL BRIDGES	STP OFF-SYSTEM BRIDG
2017	4308-08-71	12/12/17	205	LET	BRRPL	0.038	LOC STR	T CENTERVILLE, CENTER RD	\$100,000 - \$249,999
								CENTERVILLE CREEK BRIDGE	
								CONST/BRRPL B-36-0221	
								LOCAL BRIDGES	STP OFF-SYSTEM BRIDG
2017	4309-04-71	12/12/17	205	LET	BRRPL	0.085	LOC STR	T NEWTON, SOUTH UNION RD	\$250,000 - \$499,999
								POINT CREEK BRIDGE	
								CONST/BRRPL B-36-0215	
								LOCAL BRIDGES	STP OFF-SYSTEM BRIDG
2017	4313-08-71	07/11/17	205	LET	BRRPL	0.047	LOC STR	T MEEME, MINERAL SPRINGS RD	\$250,000 - \$499,999
								PIGEON RIVER BRIDGE & APPROACHES	
								CONST/BRRPL B-36-0218	
								LOCAL BRIDGES	STP OFF-SYSTEM BRIDG
2017	4313-10-71	11/14/17	205	LET	BRRPL	0.038	LOC STR	T MEEME, COUNTY LINE RD	\$250,000 - \$499,999
								PIGEON RIVER BRIDGE & APPROACHES	
								CONST/BRRPL B-36-222	
								LOCAL BRIDGES	STP OFF-SYSTEM BRIDG
2018	4310-06-71	11/13/18	205	LET	BRRPL	0.133	LOC STR	T MANITOWOC RAPIDS, CTH R	\$3,000,000 - \$3,999,999

**2015-2018 FINAL STIP Project Listing  
NE Region  
MANITOWOC County**

Year	Project	Sch Dt	Pgm	Contract Type	Concept	Net Miles	HWY	Project Description WISDOT Program	Estimate Anticipated Funding
								MANITOWOC RIVER BRIDGE & APPROACHES	
								CONST/BRRPL B-36-0226	
								LOCAL BRIDGES	NATIONAL HIGHWAY PER
2018	4312-07-71	03/13/18	205	LET	BRRPL	0.088	LOC STR	T GIBSON, OLD Y RD	\$1,000,000 - \$1,999,999
								WEST TWIN RIVER BRIDGE	
								DSGN/CONST B-36-0225	
								LOCAL BRIDGES	STP OFF-SYSTEM BRIDG
2018	4313-09-71	01/09/18	205	LET	BRRPL	0.047	LOC STR	T MEEME, WEST WASHINGTON RD	\$250,000 - \$499,999
								MEEME RIVER BRIDGE & APPROACHES	
								CONST/BRRPL B-36-0219	
								LOCAL BRIDGES	STP OFF-SYSTEM BRIDG
2018	4316-08-71	03/13/18	205	LET	BRRPL	0.057	LOC STR	T FRANKLIN, HILLCREST RD	\$500,000 - \$749,999
								BRANCH RIVER BRIDGE	
								CONST/BRRPL B-36-0214	
								LOCAL BRIDGES	STP OFF-SYSTEM BRIDG
2018	4316-09-71	02/13/18	205	LET	BRRPL	0.057	LOC STR	T FRANKLIN, HILLCREST RD	\$250,000 - \$499,999
								BRANCH RIVER BRIDGE	
								CONST/BRRPL B-36-0220	
								LOCAL BRIDGES	STP OFF-SYSTEM BRIDG
2018	4317-08-71	02/13/18	205	LET	BRRPL	0.076	LOC STR	T COOPERSTOWN, PLEASANT RD	\$500,000 - \$749,999
								DEVILS RIVER BRIDGE	
								CONST/BRRPL B-36-0216	
								LOCAL BRIDGES	STP OFF-SYSTEM BRIDG
2018	4318-03-71	03/13/18	205	LET	BRRPL	0.047	LOC STR	T SCHLESWIG, CTH X	\$250,000 - \$499,999
								SHEBOYGAN RIVER BRIDGE	
								CONST.BRRPL B-36-0224	
								LOCAL BRIDGES	NATIONAL HIGHWAY PER

**2015-2018 FINAL STIP Project Listing  
NE Region  
MANITOWOC County**

Year	Project	Schd Dt	Pgm	Contract Type	Concept	Net Miles	HWY	Project Description WISDOT Program	Estimate Anticipated Funding
2018	4321-03-71	01/09/18	205	LET	BRRPL	0.025	LOC STR	V REEDSVILLE, 4TH ST	\$250,000 - \$499,999
								MUD CREEK BRIDGE	
								CONST/BRRPL B-36-0217	
								LOCAL BRIDGES	STP OFF-SYSTEM BRIDG
2015	4304-03-71	07/25/15	211	LLC	MISC	0.000	NON HWY	EASTSIDE BICYCLE & PEDESTRIAN TRAIL	\$500,000 - \$749,999
								CITY OF TWO RIVERS	
								CONST/ MISC CMAQ R\$L	
								CONGESTION MITIGATION AND AIR QUALITY (CMA	CMAQ CONGESTION MITI
2015	4304-04-71	07/25/15	211	LLC	MISC	0.000	NON HWY	NORTHSIDE BICYCLE & PED TRAIL	\$750,000 - \$999,999
								CITY OF TWO RIVERS	
								CMAQ 2010-2013	
								CONGESTION MITIGATION AND AIR QUALITY (CMA	CMAQ CONGESTION MITI
	4085-48-00		303	I/E	RESURF	3.720	STH 032	HOWARD GROVE-KIEL	\$0 - \$99,999
								STH 32/57 SOUTH JUNCTION-STH 67	
								DESIGN/RESURF-RESURFACE LEVEL	
								STATE 3R	SURFACE TRANS FLEX -
	1470-27-00		303	I/E	RESURF	4.590	STH 042	MANITOWOC-TWO RIVERS	\$100,000 - \$249,999
								MARITIME DRIVE-12TH STREET	
								DSGN/RESURF-MILL/OVERLAY	
								STATE 3R	SURFACE TRANS FLEX -
	1470-30-00		303	I/E	RESURF	11.570	STH 042	TWO RIVERS-KEWAUNEE	\$500,000 - \$749,999
								34TH STREET-NCL	
								DESGN/RESURF	
								STATE 3R	SURFACE TRANS FLEX -
2015	1470-18-21	02/25/15	303	R/E	RECST	0.870	STH 042	LINCOLN AVE, CITY OF TWO RIVERS	\$100,000 - \$249,999
								22ND ST. - 35TH PL.	
								RE/REAL ESTATE ACQUISITION	

**2015-2018 FINAL STIP Project Listing  
NE Region  
MANITOWOC County**

Year	Project	Schd Dt	Pgm	Contract Type	Concept	Net Miles	HWY	Project Description WISDOT Program	Estimate Anticipated Funding
								STATE 3R	NON-FEDERAL
2015	4570-12-21	07/25/15	303	R/E	RESURF	0.220	STH 042	WALDO BLVD., CITY OF MANITOWOC	\$100,000 - \$249,999
								8TH STREET - MARITIME DRIVE	
								REAL ESTATE/RESURFACING 4LANE URBAN	
								STATE 3R	NON-FEDERAL
2015	4570-15-71	05/12/15	303	LET	BRRPL	0.070	STH 042	TWO RIVERS-KEWAUNEE	\$750,000 - \$999,999
								ZANDER ROAD-CTH BB	
								CONST/BRRPL B-36-0227	
								STATE 3R	NATIONAL HIGHWAY PER
2016	1470-18-71	12/13/16	303	LET	RECST	0.870	STH 042	LINCOLN AVE, CITY OF TWO RIVERS	\$4,000,000 - \$4,999,999
								22ND ST. - 35TH PL	
								RW-Y BY CITY 10 YR RULE	
								STATE 3R	SURFACE TRANS FLEX -
2016	1470-18-72	12/13/16	303	LET	RECST	0.870	STH 042	LINCOLN AVE, CITY OF TWO RIVERS	\$1,000,000 - \$1,999,999
								22ND ST-35TH PL	
								CONST/MISC SANITARY/WATER	
								STATE 3R	NON-FEDERAL
2017	4570-12-71	08/08/17	303	LET	RECST	0.220	STH 042	WALDO BLVD., CITY OF MANITOWOC	\$5,000,000 - \$5,999,999
								8TH STREET - MARITIME DR	
								CONST/RECONST EXISTING UTBAN ST	
								STATE 3R	SURFACE TRANS FLEX -
2017	4570-12-72	08/08/17	303	LET	RECST	0.220	STH 042	WALDO BLVD., CITY OF MANITOWOC	\$250,000 - \$499,999
								8TH STREET - MARITIME DR	
								CONST/RECONST SANITARY/WATERMAIN	
								STATE 3R	NON-FEDERAL
2015	1500-37-21	07/25/15	303	R/E	RESURF	1.320	USH 010	WALDO BLVD., CITY OF MANITOWOC	\$100,000 - \$249,999
								CTH R - 8TH STREET	

**2015-2018 FINAL STIP Project Listing  
NE Region  
MANITOWOC County**

Year	Project	Schd Dt	Pgm	Contract Type	Concept	Net Miles	HWY	Project Description WISDOT Program	Estimate Anticipated Funding
								REAL ESTATE/RESURF 4 LANE URBAN	
								STATE 3R	NON-FEDERAL
2015	1500-37-40	09/25/15	303	UTL	RESURF	1.930	USH 010	WALDO BLVD., CITY OF MANITOWOC	\$0 - \$99,999
								CTH R - 8TH STREET	
								UTILITY PLACEHOLDER	
								STATE 3R	NON-FEDERAL
2017	1500-37-71	08/08/17	303	LET	RECST	1.320	USH 010	WALDO BLVD., CITY OF MANITOWOC	\$8,000,000 - \$8,999,999
								FLEETWOOD DRIVE-8TH STREET	
								RW-TBD	
								STATE 3R	NATIONAL HIGHWAY PER
2017	1500-37-72	08/08/17	303	LET	RECST	1.320	USH 010	WALDO BLVD., CITY OF MANITOWOC	\$1,000,000 - \$1,999,999
								FLEETWOOD DRIVE-8TH STREET	
								CONST/MISC SANITARY/WATERMAINS	
								STATE 3R	NON-FEDERAL
2017	1500-47-71	08/08/17	303	LET	RESURF	0.630	USH 010	WALDO BLVD., CITY OF MANITOWOC	\$500,000 - \$749,999
								CTH R - FLEETWOOD DRIVE	
								RW-NO	
								STATE 3R	NATIONAL HIGHWAY PER
2018	1500-27-71	09/11/18	303	LET	RESURF	1.230	USH 010	MENASHA AVENUE, VILLAGE OF WHITE LAKE	\$1,000,000 - \$1,999,999
								HEMPTON LAKE ROAD - CHESTNUT LANE	
								CONST/PATCH/OVERLAY ASPHALT	
								STATE 3R	NAT'L HWY SYSTEM
2018	1500-33-71	09/11/18	303	LET	RECOND	8.200	USH 010	REEDSVILLE - MANITOWOC	\$7,000,000 - \$7,999,999
								EAST VILLAGE LIMITS - BRANCH RIVER	
								CONST/RECOND PASSING LANES	
								STATE 3R	NATIONAL HIGHWAY PER
	4100-32-00		303	I/E	RESURF	13.220	USH 151	CHILTON-VALDERS	\$100,000 - \$249,999

**2015-2018 FINAL STIP Project Listing  
NE Region  
MANITOWOC County**

<b>Year</b>	<b>Project</b>	<b>Schd Dt</b>	<b>Pgm</b>	<b>Contract Type</b>	<b>Concept</b>	<b>Net Miles</b>	<b>HWY</b>	<b>Project Description WISDOT Program</b>	<b>Estimate Anticipated Funding</b>
								IRISH ROAD-CHRISTEL DRIVE	
								DSGN/RESURF	
								STATE 3R	SURFACE TRANS FLEX -

**2015-2018 FINAL STIP Project Listing  
NE Region  
MARINETTE County**

Year	Project	Schd Dt	Pgm	Contract Type	Concept	Net Miles	HWY	Project Description WISDOT Program	Estimate Anticipated Funding
2015	1590-21-71	07/14/15	206	LET	MISC	0.000	CTH U	T DUNBAR, CTH U	\$0 - \$99,999
								USH 8-FLORENCE COUNTY LINE	
								CONST/MISC HSIP 2L	
								SAFETY - HIGH RISK RURAL ROADS	HSIP-HIGH RISK RU RD
2015	9327-02-71	07/14/15	205	LET	BRRPL	0.100	LOC STR	T PESHTIGO, CTH BB	\$500,000 - \$749,999
								LITTLE RIVER BRIDGE & APPROACHES	
								CONST/BRIDGE REPLACE B380006	
								LOCAL BRIDGES	BRIDGE PROG 15% OFF
2015	9995-00-63	01/25/15	206	C/E	RECST	0.700	LOC STR	C MARINETTE, RIVERSIDE AVE	\$250,000 - \$499,999
								HATTIE ST - VANCLEVE AVE	
								DSGN/RECST	
								STP URBAN 5,000 - 20,000	STP 5-200K POP - MAP
2015	9995-03-60	07/14/15	303	LET	BRRHB	0.000	LOC STR	CITY OF MARINETTE, LIFT STRUCTURE	\$1,000,000 - \$1,999,999
								ODGEN STREET BRIDGE	
								B-38-16 MENOMINEE RIVER 84.10	
								SHR BRIDGES	NON-FEDERAL
2015	9995-05-00	01/25/15	205	C/E	BRRHB	0.109	LOC STR	C MARINETTE, HATTIE ST	\$250,000 - \$499,999
								MENOMINEE RIVER BRIDGE & APPROACHES	
								DSGN/BRRHB B-38-0021	
								LOCAL BRIDGES	NATIONAL HIGHWAY PER
2017	9995-00-64	12/12/17	206	LET	RECST	0.700	LOC STR	C MARINETTE, RIVERSIDE AVE	\$2,000,000 - \$2,999,999
								HATTIE ST - VANCLEVE AVE	
								CONST/RECST	
								STP URBAN 5,000 - 20,000	STP 5-200K POP - MAP
2018	9995-05-71	01/09/18	205	LET	BRRHB	0.109	LOC STR	C MARINETTE, HATTIE ST	\$2,000,000 - \$2,999,999
								MENOMINEE RIVER BRIDGE & APPROACHES	
								CONST/BRRHB B-38-0021	



**2015-2018 FINAL STIP Project Listing  
NE Region  
MARINETTE County**

Year	Project	Schd Dt	Pgm	Contract Type	Concept	Net Miles	HWY	Project Description WISDOT Program	Estimate Anticipated Funding
								LOCAL BRIDGES	NATIONAL HIGHWAY PER
	9160-17-00		303	I/E	RESURF	10.760	STH 064	POUND-MARINETTE	\$100,000 - \$249,999
								USH 141-CTH E	
								DSGN/RESURF MILL/OVERLAY	
								STATE 3R	STP 5-200K POP - MAP
	9160-18-00		303	I/E	RESURF	7.850	STH 064	BRAZEAU-POUND	\$100,000 - \$249,999
								CTH S-USH 141	
								DESGN/RESURF	
								STATE 3R	STP 5-200K POP - MAP
	9160-19-00		303	I/E	RESURF	7.040	STH 064	POUND-MARINETTE	\$250,000 - \$499,999
								CTH E-STH 180	
								DSGN/RESURF EXIST ASPHALTIC PAVE	
								STATE 3R	SURFACE TRANS FLEX -
2015	9670-09-71	12/08/15	303	LET	RECOND	7.040	STH 180	MARINETTE - WAUSAUKEE	\$4,000,000 - \$4,999,999
								MARINETTE - CTH G	
								RW-Y	
								STATE 3R	SURFACE TRANS FLEX -
2015	9670-10-71	11/10/15	303	LET	RESURF	7.470	STH 180	MARINETTE - WAUSAUKEE	\$3,000,000 - \$3,999,999
								CTH G - FISHER ROAD	
								RW-NO	
								STATE 3R	STP ANY AREA
	1590-23-00		303	I/E	RESURF	8.370	USH 008	DUNBAR-PEMBINE	\$500,000 - \$749,999
								CTH O-USH 141	
								DSGN/RESURF	
								STATE 3R	NATIONAL HIGHWAY PER
2016	9560-04-00	03/25/16	303	OST	BRRHB	0.020	USH 008	MENOMINEE RIVER BRIDGE	\$100,000 - \$249,999
								WISCONSIN COST ONLY	

**2015-2018 FINAL STIP Project Listing  
NE Region  
MARINETTE County**

Year	Project	Schd Dt	Pgm	Contract Type	Concept	Net Miles	HWY	Project Description WISDOT Program	Estimate Anticipated Funding
								DESIGN/ BRIDGE DECK REPLACE B380011	
								SHR BRIDGES	NON-FEDERAL
2018	1590-16-71	07/10/18	303	LET	RESURF	14.220	USH 008	WCL - USH 141	\$6,000,000 - \$6,999,999
								WCL - CTH O	
								R/W - NO	
								STATE 3R	STP ANY AREAS
2018	9560-04-71	07/25/18	303	OST	BRRHB	0.020	USH 008	MENOMINEE RIVER BRIDGE	\$500,000 - \$749,999
								WISCONSIN COST ONLY	
								CONST/ BRIDGE DECK REPLACE B380011	
								SHR BRIDGES	SURFACE TRANS FLEX -
	1150-64-00		303	I/E	RESURF	2.400	USH 041	PESHTIGO-MARINETTE	\$100,000 - \$249,999
								PESHTIGO BYPASS-CTH T	
								DESIGN/RESURF	
								BACKBONE	NAT'L HWY SYSTEM
	1150-69-00		303	I/E	MISC	0.440	USH 041	OCONTO-PESHTIGO	\$0 - \$99,999
								CTH M-CTH Y	
								DSGN/MISC-INTERSECTION IMPROVEMENT	
								BACKBONE	NATIONAL HWY PERF PR
2018	1150-69-71	03/13/18	303	LET	MISC	0.440	USH 041	OCONTO-PESHTIGO	\$0 - \$99,999
								CTH M-CTH Y	
								CONST/MISC-INTERSECTION IMPROVEMENT	
								BACKBONE	NATIONAL HWY PERF PR
2015	1490-32-50	02/25/15	303	R/R	MISC	0.010	USH 141	ABRAMS-POUND	\$500,000 - \$749,999
								CTH I-STH 64 E&LS XING SURF857634R	
								RR/CROSSING 857633J	
								STATE 3R	NATIONAL HIGHWAY PER
2015	1490-32-60	08/11/15	303	LET	MISC	0.210	USH 141	ABRAMS-POUND	\$500,000 - \$749,999

**2015-2018 FINAL STIP Project Listing  
NE Region  
MARINETTE County**

Year	Project	Schd Dt	Pgm	Contract Type	Concept	Net Miles	HWY	Project Description WISDOT Program	Estimate Anticipated Funding
								CTH I-STH 64	
								DSGN/MISC-CROSSING REPLACEMENT	
								STATE 3R	NATIONAL HIGHWAY PER
2015	1491-12-71	09/08/15	303	LET	RECST	1.300	USH 141	VILLAGE OF WAUSAUKEE	\$3,000,000 - \$3,999,999
								STH 180 - N VILLAGE LIMITS	
								R/W - YES	
								STATE 3R	NATIONAL HIGHWAY PER
2015	4738-58-10	03/25/15	305	MIS	TOPM	0.000	VAR HWY	PAVEMENT MARKING TMA-STH-MARINETTE	\$0 - \$99,999
								LOCATIONS ON STN PER ANNUAL PLAN	
								TRAFFIC/TOPM-MARINETTE CO 2015	
								STATE HIGHWAY OPERATIONS PROGRAM	SURFACE TRANS FLEX M

**2015-2018 FINAL STIP Project Listing  
NE Region  
NORTHEAST REGION WIDE County**

Year	Project	Schd Dt	Pgm	Contract Type	Concept	Net Miles	HWY	Project Description WISDOT Program	Estimate Anticipated Funding
2015	1009-33-15	04/14/15	305	LET	TOPM	154.000		EPOXY PAVEMENT MARKING-STH/USH	\$750,000 - \$999,999
								VARIOUS STH/USH REGION WIDE	
								CONST-MISC NE REGION FY15 PAVE MARK	
								STATE HIGHWAY OPERATIONS PROGRAM	SURFACE TRANS FLEX M
2015	1009-34-03	01/25/15	303	R/E	RECST	0.000	NON HWY	REAL ESTATE LOE FY 2015	\$0 - \$99,999
								DISTRICT 3 LEVEL OF EFFORT	
								STATE 3R	NON-FEDERAL
2015	1009-39-92	06/25/15	302	C/E	MISC	0.000	NON HWY	PLACEHOLDER	\$2,000,000 - \$2,999,999
								FISCAL PLACEHOLDER ID	
								Work Not Yet Encumbered	
								MAJORS	MINIMUM GUARANTEE
2015	1009-39-93	06/25/15	303	C/E	MISC	0.000	NON HWY	PLACEHOLDER	\$3,000,000 - \$3,999,999
								FISCAL PLACEHOLDER ID	
								Work not yet Scheduled	
								STATE 3R	MINIMUM GUARANTEE
	1009-33-28		303	I/E	RECST	0.000	VAR HWY	REGION WIDE DECK SEALING	\$100,000 - \$249,999
								VARIOUS ROUTES STH	
								DESGN/DECK SEALING	
								BACKBONE	NON-FEDERAL
2015	1009-33-12	05/12/15	303	LET	MISC	0.000	VAR HWY	REGION WIDE DECK SEALING-STH/USH	\$500,000 - \$749,999
								VARIOUS LOCATIONS-STH/USH	
								CONST/MISC DECK SEALING	
								SHR BRIDGES	NON-FEDERAL
2015	1009-33-50	01/25/15	303	MIS	RDMTN	0.000	VAR HWY	NE REGION LOE F.Y. 2015 LFA'S	\$750,000 - \$999,999
								NEGOTIATED CONTRACTS LFA's	
								PLACEHOLDER	

**2015-2018 FINAL STIP Project Listing  
NE Region  
NORTHEAST REGION WIDE County**

Year	Project	Schd Dt	Pgm	Contract Type	Concept	Net Miles	HWY	Project Description WISDOT Program	Estimate Anticipated Funding
								STATE 3R	NON-FEDERAL
2015	1009-34-15	01/25/15	303	C/E	MISC	0.000	VAR HWY	NORTHEAST REGION OVERSIGHT WORK	\$0 - \$99,999
								VARIOUS LOCATIONS	
								PLACEHOLDER PROJECT	
								STATE 3R	NON-FEDERAL
2016	1009-33-05	02/25/16	303	MIS	RDMTN	0.000	VAR HWY	NORTHEAST REGION LEVEL OF EFFORT	\$500,000 - \$749,999
								ROUTINE MAINTENANCE LETS - FY'16	
								STATE 3R	NON-FEDERAL
2016	1009-33-16	04/12/16	305	LET	TOPM	0.000	VAR HWY	EPOXY PAVEMENT MARKING-STH/USH	\$1,000,000 - \$1,999,999
								VARIOUS STH/USH REGION WIDE	
								CONST-MISC NE REGION FY16 PAVE MARK	
								STATE HIGHWAY OPERATIONS PROGRAM	SURFACE TRANS FLEX S
2016	1009-33-20	05/10/16	303	LET	BRSHRM	0.000	VAR HWY	REGION WIDE DECK SEALING FY16	\$1,000,000 - \$1,999,999
								VARIOUS ROUTS STH	
								CONST/RDMTN	
								BACKBONE	NON-FEDERAL
2016	1009-33-51	01/25/16	303	MIS	RDMTN	0.000	VAR HWY	NE REGION LOE F.Y. 2016 LFA'S	\$750,000 - \$999,999
								NEGOTIATED CONTRACTS LFA's	
								STATE 3R	NON-FEDERAL
2017	1009-33-06	02/25/17	303	MIS	RDMTN	0.000	VAR HWY	NORTHEAST REGION LEVEL OF EFFORT	\$750,000 - \$999,999
								ROUTINE MAINTENANCE LETS - FY'17	
								STATE 3R	NON-FEDERAL
2017	1009-33-21	05/09/17	303	LET	BRSHRM	0.000	VAR HWY	REGION WIDE DECK SEALING FY17	\$750,000 - \$999,999
								VARIOUS ROUTES STH	

**2015-2018 FINAL STIP Project Listing  
NE Region  
NORTHEAST REGION WIDE County**

Year	Project	Schd Dt	Pgm	Contract Type	Concept	Net Miles	HWY	Project Description WISDOT Program	Estimate Anticipated Funding
								CONST/DECK SEALING	
								BACKBONE	NON-FEDERAL
2017	1009-33-52	05/25/17	303	MIS	RDMTN	0.000	VAR HWY	NE REGION LOE F.Y. 2017 LFA'S	\$750,000 - \$999,999
								NEGOTIATED CONTRACTS LFA's	
								STATE 3R	NON-FEDERAL
2018	1009-33-07	02/25/18	303	MIS	RDMTN	0.000	VAR HWY	NORTHEAST REGION LEVEL OF EFFORT	\$750,000 - \$999,999
								ROUTINE MAINTENANCE LETS - FY'18	
								STATE 3R	NON-FEDERAL
2018	1009-33-22	05/08/18	303	LET	BRRHB	0.000	VAR HWY	REGION WIDE DECK SEALING FY18	\$1,000,000 - \$1,999,999
								VARIOUS ROUTES STH	
								CONST/DECK SEALING	
								BACKBONE	NON-FEDERAL
2018	1009-33-53	05/25/18	303	MIS	RDMTN	0.000	VAR HWY	NE REGION LOE F.Y. 2018 LFA'S	\$750,000 - \$999,999
								NEGOTIATED CONTRACTS LFA's	
								STATE 3R	NON-FEDERAL

**2015-2018 FINAL STIP Project Listing  
NE Region  
OCONTO County**

Year	Project	Schd Dt	Pgm	Contract Type	Concept	Net Miles	HWY	Project Description WISDOT Program	Estimate Anticipated Funding
2015	9007-03-00	07/25/15	205	C/E	BRRHB	0.052	LOC STR	T LITTLE RIVER, CTH Y	\$0 - \$99,999
								THOMAS SLOUGH BRIDGE & APPROACHES	
								DSGN/BRRHB B-42-0017	
								LOCAL BRIDGES	NATIONAL HIGHWAY PER
2015	9008-03-00	07/25/15	205	C/E	BRRPL	0.070	LOC STR	T LITTLE SUAMICO, GROSSE RD	\$0 - \$99,999
								LITTLE SUAMICO RIVER BRIDGE	
								DSGN/BRRPL P-42-0034	
								LOCAL BRIDGES	STP OFF-SYSTEM BRIDG
2015	9021-06-00	07/25/15	205	C/E	BRRPL	0.069	LOC STR	T LENA, SUNSHINE RD	\$0 - \$99,999
								KELLY BROOK BRIDGE & APPROACHES	
								DSGN/BRRPL B-42-0113	
								LOCAL BRIDGES	STP OFF-SYSTEM BRIDG
2015	9027-02-00	07/25/15	205	C/E	BRRHB	0.063	LOC STR	T GILLETT, CTH BB	\$0 - \$99,999
								OCONTO RIVER BRIDGE & APPROACHES	
								DSGN/BRRHB B-42-0020	
								LOCAL BRIDGES	STP OFF-SYSTEM BRIDG
2015	9087-01-00	07/25/15	205	C/E	BRRPL	0.066	LOC STR	OCONTO CO, CTH AA	\$0 - \$99,999
								SOUTH BRANCH OCONTO RIVER BRIDGE	
								DSGN/BRRPL B-42-0112	
								LOCAL BRIDGES	NATIONAL HIGHWAY PER
2017	9007-03-71	11/14/17	205	LET	BRRHB	0.052	LOC STR	T LITTLE RIVER, CTH Y	\$100,000 - \$249,999
								THOMAS SLOUGH BRIDGE & APPROACHES	
								CONST.BRRHB B-42-0017	
								LOCAL BRIDGES	NATIONAL HIGHWAY PER
2017	9027-02-71	08/08/17	205	LET	BRRHB	0.063	LOC STR	T GILLETT, CTH BB	\$100,000 - \$249,999
								OCONTO RIVER BRIDGE & APPROACHES	
								CONST/BRRHB B-42-0020	

**2015-2018 FINAL STIP Project Listing  
NE Region  
OCONTO County**

Year	Project	Schd Dt	Pgm	Contract Type	Concept	Net Miles	HWY	Project Description WISDOT Program	Estimate Anticipated Funding
								LOCAL BRIDGES	NATIONAL HIGHWAY PER
2017	9066-00-71	12/12/17	205	LET	BRRPL	0.057	LOC STR	T BAGLEY, SLEETER RD	\$250,000 - \$499,999
								PESHTIGO BROOK BRIDGE & APPROACHES	
								CONST/BRRPL B-42-0114	
								LOCAL BRIDGES	STP OFF-SYSTEM BRIDG
2018	9008-03-71	11/13/18	205	LET	BRRPL	0.070	LOC STR	T LITTLE SUAMICO, GROSSE RD	\$500,000 - \$749,999
								LITTLE SUAMICO RIVER BRIDGE	
								CONST/BRRPL B-42-0115	
								LOCAL BRIDGES	STP OFF-SYSTEM BRIDG
2018	9021-06-71	01/09/18	205	LET	BRRPL	0.069	LOC STR	T LENA, SUNSHINE RD	\$250,000 - \$499,999
								KELLY BROOK BRIDGE & APPROACHES	
								CONST/BRRPL B-42-0113	
								LOCAL BRIDGES	STP OFF-SYSTEM BRIDG
2018	9087-01-71	01/09/18	205	LET	BRRPL	0.066	LOC STR	OCONTO CO, CTH AA	\$250,000 - \$499,999
								SOUTH BRANCH OCONTO RIVER BRIDGE	
								CONST/BRRPL B-42-0112	
								LOCAL BRIDGES	NATIONAL HIGHWAY PER
	9180-26-00		303	I/E	MISC	6.910	STH 022	OCONTO FALLS-OCONTO	\$100,000 - \$249,999
								USH 141-USH 41	
								DSGN/RESURF MILL/OVERLAY	
								STATE 3R	STP 5-200K POP - MAP
2015	9180-19-71	03/10/15	303	LET	RECST	1.602	STH 022	CITY OF OCONTO FALLS	\$4,000,000 - \$4,999,999
								W. HIGHLAND DR - E. HIGHLAND DR	
								CONST/RECONST-EXISTING URBAN ST	
								STATE 3R	A/C SURFACE TRANS FL
2016	9180-22-40	01/25/16	303	UTL	RECOND	4.330	STH 022	OCONTO FALLS - USH 141	\$0 - \$99,999
								HIGHLAND DRIVE - USH 141	



**2015-2018 FINAL STIP Project Listing  
NE Region  
OCONTO County**

Year	Project	Schd Dt	Pgm	Contract Type	Concept	Net Miles	HWY	Project Description WISDOT Program	Estimate Anticipated Funding
								UTILITY/PLACEHOLDER	
								STATE 3R	NON-FEDERAL
2016	9180-22-71	08/09/16	303	LET	RECOND	4.480	STH 022	OCONTO FALLS - USH 141	\$4,000,000 - \$4,999,999
								HIGHLAND DRIVE - USH 141	
								STATE 3R	STP ANY AREA
2018	9180-20-21	07/25/18	303	R/E	RECST	1.170	STH 022	CITY OF GILLET	\$250,000 - \$499,999
								S CPL - N CPL	
								RE/RECST-URBAN CONSTRUCTION	
								STATE 3R	NON-FEDERAL
	9150-06-00		303	I/E	RESURF	7.110	STH 032	BREED-TOWNSEND	\$500,000 - \$749,999
								SOUTH JCT 64-NORTH JCT 64	
								DSGN/RESURF	
								STATE 3R	SURFACE TRANS FLEX -
	9170-12-00		303	I/E	RESURF	10.300	STH 032	GILLETTE-MOUNTAIN	\$250,000 - \$499,999
								CTH Z-CTH AA	
								DSGN/RESURF EXIST ASPHLATIC SURFACE	
								STATE 3R	SURFACE TRANS FLEX -
2015	9190-24-21	07/25/15	303	R/E	MISC	0.420	STH 032	MOUNTAIN-WABENO	\$0 - \$99,999
								STH 64-NCL	
								RE/MISC CULVERT REPLACE	
								STATE 3R	NON-FEDERAL
2016	9190-24-71	05/10/16	303	LET	MISC	0.420	STH 032	MOUNTAIN-WABENO	\$100,000 - \$249,999
								STH 64-NCL	
								CONST/MISC CULVERT REPLACE	
								STATE 3R	STP ANY AREAS
2017	9190-26-21	02/25/17	303	R/E	RECOND	7.530	STH 032	PULASKI - STH 22	\$0 - \$99,999

**2015-2018 FINAL STIP Project Listing  
NE Region  
OCONTO County**

Year	Project	Schd Dt	Pgm	Contract Type	Concept	Net Miles	HWY	Project Description WISDOT Program	Estimate Anticipated Funding
								PULASKI NVL - CTH E	
								RE/RW-PASSING LANES	
								STATE 3R	NON-FEDERAL
2017	9190-27-21	02/25/17	303	R/E	RECOND	6.950	STH 032	PULASKI - STH 22	\$0 - \$99,999
								CTH E - STH 22	
								RE/ RW-PASSING LANES	
								STATE 3R	NON-FEDERAL
2017	9140-13-21	07/25/17	303	R/E	RESURF	6.820	STH 064	LANGLADE-MOUNTAIN	\$250,000 - \$499,999
								WCL-STH 32	
								RE/RESURF EXISTING PAVEMENT	
								STATE 3R	NON-FEDERAL
	1150-62-00		303	I/E	PVRPLA	4.670	USH 041	GREEN BAY-OCONTO	\$250,000 - \$499,999
								USH 141-KRUEGGERS QUARRY ROAD	
								DESIGN/PVRPLA ASPHALTIC SURFACE	
								BACKBONE	NAT'L HWY SYSTEM
	1150-68-00		303	I/E	MISC	11.470	USH 041	GREEN BAY-OCONTO	\$100,000 - \$249,999
								BROWN ROAD-STRUCTURE B-42-0110	
								DSGN/MISC CABLE GUARD INSTALL	
								BACKBONE	NATIONAL HWY PERF PR
2015	1150-57-00	06/25/15	303	C/E	RESURF	12.370	USH 041	ABRAMS - OCONTO	\$250,000 - \$499,999
								CTH D - CITY OF OCONTO	
								DESIGN/RESURFACE CONCRETE GRIND	
								BACKBONE	NAT'L HWY SYSTEM
2015	1150-60-71	09/08/15	303	LET	RESURF	4.670	USH 041	GREEN BAY-OCONTO	\$3,000,000 - \$3,999,999
								USH 141-KRUEGERS QUARRY ROAD	
								RW-NO	
								BACKBONE	NATIONAL HIGHWAY PER

**2015-2018 FINAL STIP Project Listing  
NE Region  
OCONTO County**

<b>Year</b>	<b>Project</b>	<b>Schd Dt</b>	<b>Pgm</b>	<b>Contract Type</b>	<b>Concept</b>	<b>Net Miles</b>	<b>HWY</b>	<b>Project Description WISDOT Program</b>	<b>Estimate Anticipated Funding</b>
2017	1150-68-71	12/12/17	303	LET	MISC	11.470	USH 041	GREEN BAY-OCONTO	\$0 - \$99,999
								BROWN ROAD-STRUCTURE B-42-0110	
								CONST/MISC CABLE GUARD INSTALL	
								BACKBONE	NATIONAL HWY PERF PR
2018	1150-52-00	01/25/18	303	C/E	MISC	9.610	USH 041	USH 41 CORRIDOR STUDY	\$500,000 - \$749,999
								ABRAMS - FROG POND ROAD	
								PLAN/CORRIDOR MANAGEMENT STUDY	
								BACKBONE	STP ANY AREA
2017	1490-32-51	02/25/17	303	R/R	MISC	0.010	USH 141	ABRAMS-POUND	\$500,000 - \$749,999
								CTH I-STH 64 E&LS XING SURF857634R	
								RR/CROSSING 857634R	
								STATE 3R	NATIONAL HIGHWAY PER
2017	1490-32-61	02/14/17	303	LET	MISC	0.010	USH 141	ABRAMS-POUND	\$500,000 - \$749,999
								CTH I-STH 64	
								DSGN/MISC-CROSSING REPLACEMENT	
								STATE 3R	NATIONAL HIGHWAY PER

**2015-2018 FINAL STIP Project Listing  
NE Region  
OUTAGAMIE County**

Year	Project	Schd Dt	Pgm	Contract Type	Concept	Net Miles	HWY	Project Description WISDOT Program	Estimate Anticipated Funding
2015	4659-16-00	07/25/15	303	C/E	MISC	2.790		STH 125 NEEDS IDENTIFICATION STUDY	\$750,000 - \$999,999
								CTH CB-STH 47	
								PLAN/NEEDS IDENTIFICATION STUDY	
								STATE 3R	NATIONAL HIGHWAY PER
	4984-01-75		206	I/E	RECST	1.300	LOC STR	C APPLETON, CTH BB	\$100,000 - \$249,999
								USH 41 TO S BARTELL DR	
								DSGN/RECST OVERSIGHT ONLY	
								STP URBAN OVER 200,000	NON-FEDERAL
2015	4160-05-71	03/10/15	206	LET	RECST	0.565	LOC STR	CTH CE, COLLEGE AVE & EISENHOWER DR	\$2,000,000 - \$2,999,999
								V KIMBERLY, T BUCHANAN	
								CONST/HISP II, RECONSTRUCT URBAN	
								SAFETY (REGULAR HSIP)	HWY SFE S-LU EXT
2015	4160-05-73	03/10/15	206	LET	RECST	0.880	LOC STR	T BUCHANAN, EISENHOWER DR	\$750,000 - \$999,999
								THEATER WAY TO CTH CE	
								CONST/RECST	
								STP URBAN OVER 200,000	STP-MAD/MIL/GB/MSP/A
2015	6499-08-71	03/25/15	290	LLC	MISC	0.000	LOC STR	ONEIDA NATION PATHWAY	\$250,000 - \$499,999
								ONEIDA ELEMENT-GR VALLEY HOUSE DEV	
								SRTS	
								SAFE ROUTES TO SCHOOL	SAFE ROUTES TO SCHOO
2015	6505-03-00	01/25/15	206	C/E	RECST	2.300	LOC STR	T BLACK CREEK, CTH A	\$250,000 - \$499,999
								MAYFLOWER RD - STH 47	
								DSGN/ RECST RURAL CROSS SECTION	
								STP RURAL	STP <5K POP - MAP 21
2016	4984-08-71	02/09/16	205	LET	BRRHB	0.047	LOC STR	C APPLETON, LAWE ST	\$750,000 - \$999,999
								POWER CANAL BRIDGE	
								CONST/BRRHB B-44-0718	

**2015-2018 FINAL STIP Project Listing  
NE Region  
OUTAGAMIE County**

Year	Project	Schd Dt	Pgm	Contract Type	Concept	Net Miles	HWY	Project Description WISDOT Program	Estimate Anticipated Funding
								LOCAL BRIDGES	NATIONAL HIGHWAY PER
2016	4989-00-19	03/08/16	206	LET	RECST	0.900	LOC STR	V KIMBERLY, KIMBERLY AVE	\$2,000,000 - \$2,999,999
								MARCELLA ST TO RAILROAD ST	
								CONST/RECST	
								STP URBAN OVER 200,000	STP-MAD/MIL/GB/MSP/A
2016	6498-05-71	03/08/16	205	LET	BRRHB	0.060	LOC STR	C KAUKAUNA, ISLAND ST	\$750,000 - \$999,999
								FOX RIVER BRIDGE & APPROACHES	
								CONST/BRRHB P-44-0713	
								LOCAL BRIDGES	NATIONAL HIGHWAY PER
2018	4984-01-74	12/11/18	206	LET	RECST	1.140	LOC STR	C APPLETON, ONEIDA ST	\$6,000,000 - \$6,999,999
								VALLEY RD TO SKYLINE BRIDGE	
								CONST/RECST	
								STP URBAN OVER 200,000	STP-MAD/MIL/GB/MSP/A
2015	1009-32-33	05/12/15	303	LET	MISC	0.000	NON HWY	ONEIDA MITIGATION BANK SITE	\$3,000,000 - \$3,999,999
								NORTHEAST REGION	
								CONST/OPS-CONSTRUCTION WETLAND	
								WETLAND BANKING	NON-FEDERAL
2015	1146-30-72	03/25/15	290	LLC	MISC	0.000	NON HWY	GREENVILLE BIKE/PED TRAIL	\$750,000 - \$999,999
								TOWN OF GREENVILLE	
								CONST/LOCAL ENHANCE 2011-14	
								LOCAL ENHANCEMENTS	STP ENHANCEMENT
2015	4990-03-71	05/12/15	290	LET	MISC	0.000	NON HWY	LITTLE CHUTE CANAL BRIDGE	\$1,000,000 - \$1,999,999
								VILLAGE OF LITTLE CHUTE	
								CONST/MISC LOCAL ENHANCE 2011-2014	
								LOCAL ENHANCEMENTS	STP-ENHANCEMENT S-LU
2016	1009-32-34	04/25/16	303	MIS	MISC	0.000	NON HWY	ONEIDA MITIGATION BANK SITE	\$100,000 - \$249,999
								NORTHEAST REGION-MAINTENANCE	

**2015-2018 FINAL STIP Project Listing  
NE Region  
OUTAGAMIE County**

Year	Project	Schd Dt	Pgm	Contract Type	Concept	Net Miles	HWY	Project Description WISDOT Program	Estimate Anticipated Funding
								CONST/OPS-WETLAND SITE MAINTENANCE	
								WETLAND BANKING	NON-FEDERAL
2016	1009-32-35	04/25/16	303	MIS	MISC	0.000	NON HWY	ONEIDA MITIGATION BANK SITE	\$100,000 - \$249,999
								NORTHEAST REGION-MONITORING	
								CONST/OPS-WETLAND SITE MONITORING	
								WETLAND BANKING	NON-FEDERAL
2017	6240-26-71	01/10/17	303	LET	RECST	0.100	STH 047	RICHMOND STREET, CITY OF APPLETON	\$4,000,000 - \$4,999,999
								CTH OO INTERSECTION	
								CONST/ RW-R\$L	
								STATE 3R	NATIONAL HIGHWAY PER
2016	1146-40-00	01/25/16	303	C/E	MISC	3.240	STH 015	NEW LONDON - APPLETON	\$500,000 - \$749,999
								STH 76 - USH 41	
								PLAN/CORRIDOR MANAGEMENT STUDY	
								STATE 3R	STP ANY AREAS
2016	1146-44-71	04/12/16	303	LET	MISC	1.460	STH 015	STH 15, TOWN OF GRAND CHUTE	\$500,000 - \$749,999
								STH 15 & CASALOMA DRIVE	
								CONST/MISC TURN LANE/SIGNAL HSIP 1A	
								SAFETY (REGULAR HSIP)	HIGHWAY SAFETY IMP P
2017	1146-75-40	06/25/17	302	UTL	RECSTE	3.920	STH 015	STH 76-NEW LONDON	\$5,000,000 - \$5,999,999
								CTH JJ-CTH T/GIVENS ROAD	
								CONST/PLACEHOLDER	
								MAJORS	NON-FEDERAL
2018	1146-75-50	10/25/18	302	R/R	MISC	0.100	STH 015	STH 76-NEW LONDON	\$250,000 - \$499,999
								WCL XING SURFACE 181840G	
								CONST/MISC RESURF HWY/TRAIL/RRGRADE	
								MAJORS	NATIONAL HIGHWAY PER
2018	1146-75-51	10/25/18	302	R/R	MISC	0.100	STH 015	STH 76-NEW LONDON	\$250,000 - \$499,999

**2015-2018 FINAL STIP Project Listing  
NE Region  
OUTAGAMIE County**

Year	Project	Schd Dt	Pgm	Contract Type	Concept	Net Miles	HWY	Project Description WISDOT Program	Estimate Anticipated Funding
								WCL XING SIGNALS & GATES 181840G	
								CONST/MISC INSTALL GATES 693839C	
								MAJORS	NATIONAL HIGHWAY PER
2018	1146-75-71	07/10/18	302	LET	RECSTE	3.920	STH 015	STH 76-NEW LONDON	\$40,000,000 - \$44,999,999
								CTH JJ-CTH T/GIVENS ROAD	
								CONST/RECSTE ADDITION LANES	
								MAJORS	NATIONAL HIGHWAY PER
2018	1146-75-72	07/10/18	302	LET	RECSTE	3.360	STH 015	STH 76-NEW LONDON	\$20,000,000 - \$24,999,999
								LILY OF THE VALLEY DR-CTH JJ	
								CONST/RECSTE ADDITION LANES	
								MAJORS	NATIONAL HIGHWAY PER
2015	6240-26-21	01/25/15	303	R/E	RECST	0.100	STH 047	RICHMOND STREET, CITY OF APPLETON	\$100,000 - \$249,999
								CTH OO INTERSECTION	
								RE/RECST-LOCAL ACQUISITION	
								STATE 3R	NON-FEDERAL
2015	6240-26-40	07/25/15	303	UTL	RECST	0.100	STH 047	RICHMOND STREET, CITY OF APPLETON	\$100,000 - \$249,999
								CTH OO INTERSECTION	
								UTIL/PLACE HOLDER	
								STATE 3R	NON-FEDERAL
	6230-14-00		303	I/E	RESURF	14.890	STH 054	SEYMOUR-SHIOCTON	\$250,000 - \$499,999
								STH 55-STH 187	
								RESURF	
								STATE 3R	STP ANY AREAS
	6230-16-00		303	I/E	RESURF	7.900	STH 054	NEW LONDON-SHIOCTON	\$100,000 - \$249,999
								WCL-OLD HWY 54	
								DSGN/RESURF MILL/OVERLAY	
								STATE 3R	STP 5-200K POP - MAP

**2015-2018 FINAL STIP Project Listing  
NE Region  
OUTAGAMIE County**

Year	Project	Schd Dt	Pgm	Contract Type	Concept	Net Miles	HWY	Project Description WISDOT Program	Estimate Anticipated Funding
	6230-17-00		303	I/E	RESURF	1.630	STH 054	STH 54, VILLAGE OF SHIOCTON	\$0 - \$99,999
								OLD HWY 54-PARK AVENUE	
								DSGN/RESURF MILL/OVERLAY	
								STATE 3R	STP 5-200K POP - MAP
	6570-09-00		303	I/E	RESURF	13.990	STH 055	KAUKAUNA-SEYMOUR	\$100,000 - \$249,999
								USH 41-STH 54	
								DESGN/RESURF MILL/OVERLAY	
								STATE 3R	SURFACE TRANS FLEX -
2016	4650-08-40	02/25/16	303	UTL	RECSTE	0.940	STH 055	CITY OF KAUKAUNA, DELANGLADE STREET	\$0 - \$99,999
								LAWE STREET - USH 41	
								UTILITY PLACEHOLDER	
								STATE 3R	NON-FEDERAL
2017	4650-08-50	10/25/17	303	R/R	MISC	0.030	STH 055	CITY OF KAUKAUNA, DELANGLADE STREET	\$0 - \$99,999
								CN RR XING SURFACE 180053T	
								STATE 3R	STP ANY AREA
2017	4650-08-51	10/25/17	303	R/R	MISC	0.030	STH 055	CITY OF KAUKAUNA, DELANGLADE STREET	\$0 - \$99,999
								CN RR XING SIGNALS 180053T	
								STATE 3R	STP ANY AREA
2017	4650-08-52	10/25/17	303	R/R	MISC	0.040	STH 055	CITY OF KAUKAUNA, DELANGLADE STREET	\$0 - \$99,999
								CN RR XING SURFACE 180049D SPUR	
								RR/ CN RR XING SURFACE 10049D SPUR	
								STATE 3R	NATIONAL HIGHWAY PER
2017	4650-08-53	10/25/17	303	R/R	MISC	1.010	STH 055	CITY OF KAUKAUNA, DELANGLADE STREET	\$100,000 - \$249,999
								CN RR XING SIGNALS 180049D SPUR	
								RR/ CN RR XING SIGNALS 180049D SPUR	



**2015-2018 FINAL STIP Project Listing  
NE Region  
OUTAGAMIE County**

Year	Project	Schd Dt	Pgm	Contract Type	Concept	Net Miles	HWY	Project Description WISDOT Program	Estimate Anticipated Funding
								STATE 3R	NATIONAL HIGHWAY PER
2017	4650-08-71	11/14/17	303	LET	RECSTE	1.010	STH 055	CITY OF KAUKAUNA, DELANGLADE STREET	\$8,000,000 - \$8,999,999
								LAWE STREET - USH 41	
								R/W-YES BY CITY	
								STATE 3R	STP ANY AREA
2017	6570-08-21	01/25/17	303	R/E	RESURF	6.930	STH 055	SEYMOUR - ANGELICA	\$0 - \$99,999
								STH 54 - STH 156	
								REAL ESTATE/RESURF IMPROVEMENT	
								STATE 3R	NON-FEDERAL
	6430-17-00		303	I/E	RESURF	4.730	STH 076	STEPHANVILLE-SHIOCTON	\$250,000 - \$499,999
								SOUTH JCT S-STH 54	
								DSGN/RESURF	
								STATE 3R	SURFACE TRANS FLEX -
2016	6517-10-21	07/25/16	303	R/E	RECST	0.000	STH 076	STH 15 - CTH JJ	\$250,000 - \$499,999
								EVERGLADE ROAD - CTH JJ	
								STATE 3R	NON-FEDERAL
2017	6517-10-40	11/25/17	303	UTL	RECST	1.430	STH 076	STH 15 - CTH JJ	\$0 - \$99,999
								EVERGLADE ROAD - CTH JJ	
								UTILITY PLACEHOLDER	
								STATE 3R	NON-FEDERAL
	4075-35-00		303	I/E	RESURF	5.090	STH 096	KAUKAUNA-WRIGHTSTOWN	\$100,000 - \$249,999
								CLAIRIBEL STREET-WRIGHTSTOWN	
								DSGN/RESURF MILL/OVERLAY	
								STATE 3R	SURFACE TRANS FLEX -
2016	4075-33-21	12/25/16	303	R/E	RECST	0.620	STH 096	CITY OF KAUKAUNA, GREEN BAY ROAD	\$100,000 - \$249,999
								LAWE STREET - CLARIBEL STREET	

**2015-2018 FINAL STIP Project Listing  
NE Region  
OUTAGAMIE County**

Year	Project	Sch Dt	Pgm	Contract Type	Concept	Net Miles	HWY	Project Description WISDOT Program	Estimate Anticipated Funding
								RE-RECST EXISTING URBAN STREET	
								STATE 3R	NON-FEDERAL
2015	6520-03-60	09/08/15	303	LET	RDMTN	10.660	STH 187	SHIOCTON - NCL	\$3,000,000 - \$3,999,999
								STH 54 - NCL	
								R/W - NO PM - NO	
								STATE 3R	NON-FEDERAL
	4685-24-30		303	I/E	BRSHRM	0.170	STH 441	CITY OF APPLETON	\$0 - \$99,999
								FOX RIVER BRIDGE	
								BRPNTING BRSHRM	
								BACKBONE	NON-FEDERAL
	4685-28-00		303	I/E	RESURF	6.500	STH 441	USH 41-USH 41	\$250,000 - \$499,999
								USH 10-USH 41	
								DESIGN/RESURF	
								BACKBONE	NAT'L HWY SYSTEM
	4685-29-30		303	I/E	RDMTN	5.740	STH 441	APPLETON, STH 441	\$100,000 - \$249,999
								USH 10-NORTH JUNCTION USH 41	
								DSGN/ RDMTN-PATCH JOINTS/PAVEMENT	
								BACKBONE	NATIONAL HIGHWAY PER
2015	4685-19-60	12/08/15	303	LET	RDMTN	5.740	STH 441	TRI COUNTY FREEWAY	\$3,000,000 - \$3,999,999
								USH 10-NORTH JUNCTION USH 41	
								R/W-NO	
								BACKBONE	NATIONAL HWY PERF PR
2015	4685-19-90	04/25/15	303	SFA	MISC	5.740	STH 441	TRI COUNTY FREEWAY	\$0 - \$99,999
								USH 10-NORTH JUNCTION USH 41	
								CONST/MISC TRAFFIC MIT	
								BACKBONE	NON-FEDERAL
	1130-48-00		303	I/E	RESURF	11.090	USH 041	APPLETON-GREEN BAY	\$2,000,000 - \$2,999,999

**2015-2018 FINAL STIP Project Listing  
NE Region  
OUTAGAMIE County**

<b>Year</b>	<b>Project</b>	<b>Sch Dt</b>	<b>Pgm</b>	<b>Contract Type</b>	<b>Concept</b>	<b>Net Miles</b>	<b>HWY</b>	<b>Project Description WISDOT Program</b>	<b>Estimate Anticipated Funding</b>
								STH 15-CTH J	
								DSGN/RESURF MILL/OVERLAY	
								BACKBONE	NATIONAL HIGHWAY PER

**2015-2018 FINAL STIP Project Listing  
NE Region  
SHEBOYGAN County**

Year	Project	Schd Dt	Pgm	Contract Type	Concept	Net Miles	HWY	Project Description WISDOT Program	Estimate Anticipated Funding
2017	4996-01-80	11/25/17	206	R/R	MISC	0.600		C SHEBOYGAN, NORTH AVE	\$100,000 - \$249,999
								UP RR XING SURFACE 180265W	
								RR/SURFACE 180265W	
								STP URBAN 50,000 - 200,000	NATIONAL HIGHWAY PER
2017	4996-01-81	11/25/17	206	R/R	MISC	0.600		C SHEBOYGAN, NORTH AVE	\$250,000 - \$499,999
								UP RR XING SIGNALS 180265W	
								RR/SIGNAL/CANTILEVER REPLACE	
								STP URBAN 50,000 - 200,000	STP 5-200K POP - MAP
	1223-17-00		303	I/E	MISC	6.180	IH 043	SHEBOYGAN-MANITOWOC	\$0 - \$99,999
								WILSON LIMA RD-FISCHER CREEK RD	
								DSGN/MISC CABLE GUARD	
								BACKBONE	NATIONAL HWY PERF PR
2017	1223-17-71	12/12/17	303	LET	MISC	5.730	IH 043	SHEBOYGAN-MANITOWOC	\$0 - \$99,999
								WILSON LIMA RD-FISCHER CREEK RD	
								CONST/MISC CABLE GUARD	
								BACKBONE	NATIONAL HWY PERF PR
2017	1225-08-71	12/12/17	303	LET	RESURF	6.890	IH 043	SHEBOYGAN - MANITOWOC	\$12,000,000 - \$12,999,999
								STH 42 - NCL	
								R/W-NO	
								BACKBONE	NATIONAL HIGHWAY PER
2017	1225-08-90	03/25/17	303	SFA	MISC	6.920	IH 043	SHEBOYGAN-MANITOWOC	\$0 - \$99,999
								STH 42-NCL	
								CONST/ MISC STATE PATROL MITIGATE	
								BACKBONE	NON-FEDERAL
2018	1221-09-71	11/13/18	303	LET	RESURF	7.470	IH 043	MILWAUKEE - GREENBAY RD	\$13,000,000 - \$13,999,999
								SCL - WILSON/LIMA RD	
								R/W - NO	

**2015-2018 FINAL STIP Project Listing  
NE Region  
SHEBOYGAN County**

Year	Project	Schd Dt	Pgm	Contract Type	Concept	Net Miles	HWY	Project Description WISDOT Program	Estimate Anticipated Funding
								BACKBONE	NATIONAL HIGHWAY PER
2015	4198-05-00	07/25/15	205	C/E	BRRPL	0.047	LOC STR	T HOLLAND, HOITINK RD	\$0 - \$99,999
								ONION RIVER BRIDGE & APPROACHES	
								DSGN/BRRPL B-59-0196	
								LOCAL BRIDGES	STP OFF-SYSTEM BRIDG
2015	4198-06-00	07/25/15	205	C/E	BRRPL	0.047	LOC STR	T HOLLAND, RISSEEUW RD	\$0 - \$99,999
								ONION RIVER BRIDGE & APPROACHES	
								DSGN/BRRPL B-59-0195	
								LOCAL BRIDGES	STP OFF-SYSTEM BRIDG
2015	4200-05-00	07/25/15	205	C/E	BRRPL	0.047	LOC STR	T SHEBOYGAN FALLS, MEADOWLARK RD	\$0 - \$99,999
								SHEBOYGAN RIVER BRIDGE & APPROACHES	
								DSGN/BRRPL B-59-0194	
								LOCAL BRIDGES	STP OFF-SYSTEM BRIDG
2015	4201-04-00	07/25/15	205	C/E	BRRPL	0.024	LOC STR	T HERMAN, MEADOWLARK RD	\$0 - \$99,999
								FISHER CREEK BRIDGE & APPROACHES	
								DSGN/BRRPL B-59-0193	
								LOCAL BRIDGES	STP OFF-SYSTEM BRIDG
2015	4210-06-71	05/25/15	206	LFA	RECST	0.100	LOC STR	TOWN OF WILSON, CTH A	\$750,000 - \$999,999
								CTH A-CTH EE INTERSECTION	
								DESIGN/RAB HSIP-II	
								SAFETY (REGULAR HSIP)	HWY SFE S-LU EXT
2015	4996-01-58	03/10/15	290	LET	MISC	2.636	LOC STR	TAYLOR DRIVE, CITY OF SHEBOYGAN	\$7,000,000 - \$7,999,999
								KOHLER MEMORIAL DR - CROCKER AVE	
								CONST/BIKE PED FACILITY	
								LOCAL ENHANCEMENTS	NONMOTORIZED TRANSP
2015	4996-21-00	07/25/15	205	C/E	BRRPL	0.044	LOC STR	C SHEBOYGAN, SOUTH BUSINESS DR	\$250,000 - \$499,999
								CNW RR BRIDGE	

**2015-2018 FINAL STIP Project Listing  
NE Region  
SHEBOYGAN County**

Year	Project	Schd Dt	Pgm	Contract Type	Concept	Net Miles	HWY	Project Description WISDOT Program	Estimate Anticipated Funding
								DSGN/BRRPL B-59-0100	
								LOCAL BRIDGES	NATIONAL HIGHWAY PER
2016	4996-19-71	05/10/16	205	LET	BRRHB	0.060	LOC STR	C SHEBOYGAN, 8TH ST	\$100,000 - \$249,999
								SHEBOYGAN RIVER BRIDGE	
								CONST/BRRHB B-59-0154	
								LOCAL BRIDGES	NATIONAL HIGHWAY PER
2017	4198-04-71	02/14/17	205	LET	BRRPL	0.014	LOC STR	T HOLLAND, CTH RR	\$100,000 - \$249,999
								ONION RIVER BRIDGE & APPROACHES	
								CONST/BRRPL B-59-0192	
								LOCAL BRIDGES	NATIONAL HIGHWAY PER
2017	4201-04-71	07/11/17	205	LET	BRRPL	0.024	LOC STR	T HERMAN, MEADOWLARK RD	\$100,000 - \$249,999
								FISHER CREEK BRIDGE & APPROACHES	
								CONST/BRRPL B-59-0193	
								LOCAL BRIDGES	STP OFF-SYSTEM BRIDG
2017	4996-21-71	12/12/17	205	LET	BRRPL	0.044	LOC STR	C SHEBOYGAN, SOUTH BUSINESS DR	\$2,000,000 - \$2,999,999
								CNW RR BRIDGE	
								CONST/BRRPL B-59-0197	
								LOCAL BRIDGES	NATIONAL HIGHWAY PER
2018	4198-05-71	02/13/18	205	LET	BRRPL	0.047	LOC STR	T HOLLAND, HOITINK RD	\$250,000 - \$499,999
								ONION RIVER BRIDGE & APPROACHES	
								CONST/BRRPL B-59-0196	
								LOCAL BRIDGES	STP OFF-SYSTEM BRIDG
2018	4198-06-71	02/13/18	205	LET	BRRPL	0.047	LOC STR	T HOLLAND, RISSEEUW RD	\$250,000 - \$499,999
								ONION RIVER BRIDGE & APPROACHES	
								CONST/BRRPL B-59-0195	
								LOCAL BRIDGES	STP OFF-SYSTEM BRIDG
2018	4200-05-71	02/13/18	205	LET	BRRPL	0.047	LOC STR	T SHEBOYGAN FALLS, MEADOWLARK RD	\$250,000 - \$499,999

**2015-2018 FINAL STIP Project Listing  
NE Region  
SHEBOYGAN County**

Year	Project	Schd Dt	Pgm	Contract Type	Concept	Net Miles	HWY	Project Description WISDOT Program	Estimate Anticipated Funding
								SHEBOYGAN RIVER BRIDGE & APPROACHES	
								CONST/BRRPL B-59-0194	
								LOCAL BRIDGES	STP OFF-SYSTEM BRIDG
2018	4201-03-71	02/13/18	205	LET	BRRPL	0.047	LOC STR	T HERMAN, CTH FF	\$500,000 - \$749,999
								SHEBOYGAN RIVER BRIDGE & APPROACHES	
								CONST/BRRPL B-59-0191	
								LOCAL BRIDGES	NATIONAL HIGHWAY PER
2018	4996-01-79	12/11/18	206	LET	RECST	0.600	LOC STR	C SHEBOYGAN, NORTH AVE	\$2,000,000 - \$2,999,999
								CALUMET DR TO 15TH ST	
								CONST/RECST	
								STP URBAN 50,000 - 200,000	STP 5-200K POP - MAP
2015	4996-01-54	04/14/15	290	LET	MISC	0.000	NON HWY	CITY OF SHEBOYGAN	\$750,000 - \$999,999
								SIDEWALK GAP IMPROVEMENTS	
								CONST/ MISC-SIDEWALK IMPROVEMENT	
								LOCAL ENHANCEMENTS	NONMOTORIZED TRANSP
2016	4996-22-71	01/12/16	290	LET	MISC	0.000	NON HWY	UTILITY COORIDOR MULTI-USE PATH	\$750,000 - \$999,999
								LAKESHORE DR-TAYLOR	
								CONST/MISC NTP PATH	
								BICYCLE AND PEDESTRIAN FACILITIES	NONMOTORIZED TRANSP
2015	1440-13-43	02/25/15	302	UTL	MISC	7.430	STH 023	STH 67 - USH 41	\$0 - \$99,999
								PLYMOUTH/STH 67 - WCL	
								WE ENERGIES PARCEL 103	
								MAJORS	NON-FEDERAL
2015	1440-13-45	02/25/15	302	UTL	MISC	7.430	STH 023	STH 67 - USH 41	\$250,000 - \$499,999
								PLYMOUTH/STH 67 - WCL	
								WEST SHORE PIPE LINE CO P 105	
								MAJORS	NON-FEDERAL

**2015-2018 FINAL STIP Project Listing  
NE Region  
SHEBOYGAN County**

Year	Project	Schd Dt	Pgm	Contract Type	Concept	Net Miles	HWY	Project Description WISDOT Program	Estimate Anticipated Funding
2015	1440-13-46	02/25/15	302	UTL	MISC	7.430	STH 023	STH 67 - USH 41	\$0 - \$99,999
								PLYMOUTH/STH 67 - WCL	
								PLYMOUTH UTILITIES CO PARCEL 106	
								MAJORS	NON-FEDERAL
2015	1440-13-72	11/10/15	302	LET	RECST	7.510	STH 023	FOND DU LAC - PLYMOUTH	\$9,000,000 - \$9,999,999
								WCL - CTH P	
								BASE/PAVE R/W-NO	
								MAJORS	NON-FEDERAL
2015	1440-18-71	09/08/15	303	LET	MISC	8.200	STH 023	PLYMOUTH - SHEBOYGAN FALLS	\$250,000 - \$499,999
								STH 67 - STH 32	
								R/W-NO	
								STATE 3R	NAT'L HWY SYSTEM
	4010-21-00		303	I/E	RESURF	13.400	STH 028	KEWASKUM-WALDO	\$100,000 - \$249,999
								SCL-WALDO	
								DSGN/RESURF-MILL/OVERLAY	
								STATE 3R	SURFACE TRANS FLEX -
2015	4640-05-71	11/10/15	303	LET	RECST	0.390	STH 028	SHEBOYGAN FALLS - SHEBOYGAN	\$4,000,000 - \$4,999,999
								PRANGE ROAD - TAYLOR DRIVE	
								R/W-Y	
								STATE 3R	NATIONAL HIGHWAY PER
2015	4640-06-71	05/12/15	303	LET	BRRHB	0.010	STH 028	14TH STREET, CITY OF SHEBOYGAN	\$1,000,000 - \$1,999,999
								SHEBOYGAN RIVER BRIDGE	
								R/W-NO B-59-0033	
								SHR BRIDGES	SURFACE TRANS FLEX -
2017	4010-20-21	01/25/17	303	R/E	RECST	0.100	STH 028	SHEBOYGAN FALLS-SHEBOYGAN	\$250,000 - \$499,999
								CTH EE INTERSECCION	
								RE/ACQUISITION-ROUND ABOUT	



**2015-2018 FINAL STIP Project Listing  
NE Region  
SHEBOYGAN County**

Year	Project	Schd Dt	Pgm	Contract Type	Concept	Net Miles	HWY	Project Description WISDOT Program	Estimate Anticipated Funding
								STATE 3R	NON-FEDERAL
2018	4010-20-71	12/11/18	303	LET	RECST	0.100	STH 028	SHEBOYGAN FALLS-SHEBOYGAN	\$1,000,000 - \$1,999,999
								CTH EE INTERSECCION	
								DESIGN/RECST	
								STATE 3R	STP ANY AREAS
	4540-30-00		303	I/E	RESURF	7.920	STH 032	HOWARDS GROVE-KIEL	\$100,000 - \$249,999
								STH 42-STH 32/57 SOUTH JUNCTION	
								DESIGN/RESURF LEVEL IMPROVEMENT	
								STATE 3R	SURFACE TRANS FLEX -
2015	1009-00-82	06/09/15	303	LET	MISC	0.010	STH 032	SHEBOYGAN FALLS-HOWARDS GROVE	\$100,000 - \$249,999
								STH 32 TO STH 23	
								FREIGHT MIT CONST/WIDEN RAMP CURVE	
								STATE 3R	NON-FEDERAL
2015	4540-23-40	02/25/15	303	UTL	RECST	0.020	STH 032	CITY OF SHEBOYGAN FALLS	\$0 - \$99,999
								STH 32 & HAPPY LANE INTERSECTION	
								CONST/SHEBOYGAN FALLS UTILITY P100	
								STATE 3R	NON-FEDERAL
2015	4540-23-42	02/25/15	303	UTL	RECST	0.020	STH 032	CITY OF SHEBOYGAN FALLS	\$0 - \$99,999
								STH 32 & HAPPY LANE INTERSECTION	
								CONST/AT&T WISCONSIN P102	
								STATE 3R	NON-FEDERAL
2015	4540-23-43	02/25/15	303	UTL	RECST	0.020	STH 032	CITY OF SHEBOYGAN FALLS	\$0 - \$99,999
								STH 32 & HAPPY LANE INTERSECTION	
								CONST/CHARTER COMMUNICATION P103	
								STATE 3R	NON-FEDERAL
2016	4540-23-71	01/12/16	303	LET	RECST	0.251	STH 032	CITY OF SHEBOYGAN FALLS	\$1,000,000 - \$1,999,999
								STH 32 & HAPPY LANE INTERSECTION	

**2015-2018 FINAL STIP Project Listing  
NE Region  
SHEBOYGAN County**

Year	Project	Schd Dt	Pgm	Contract Type	Concept	Net Miles	HWY	Project Description WISDOT Program	Estimate Anticipated Funding
								CONST/RECST-ROUND-A-BOU	
								STATE 3R	NATIONAL HIGHWAY PER
2018	4540-27-71	11/13/18	303	LET	RESURF	1.020	STH 032	PORT WASHINGTON-CEDAR GROVE	\$750,000 - \$999,999
								IH 43-CTH D	
								CONST/RESURFACE IMPROVEMENT	
								STATE 3R	STP ANY AREAS
2016	4630-05-71	12/13/16	303	LET	RECST	0.400	STH 042	CALUMET DRIVE, CITY OF SHEBOYGAN	\$3,000,000 - \$3,999,999
								MAIN AVENUE-26TH STREET	
								R/W-YES BY CITY	
								STATE 3R	SURFACE TRANS FLEX -
2016	4630-30-60	12/13/16	303	LET	RDMTN	0.900	STH 042	SHEBOYGAN-HOWARD GROVE	\$500,000 - \$749,999
								MUELLER ROAD-IH 43	
								CONST/REPAIR JOINT/PAVE AS NEEDED	
								STATE 3R	NON-FEDERAL
2015	4550-06-40	02/25/15	303	UTL	RECST	0.050	STH 067	CITY PLYMOUTH, STH 67	\$0 - \$99,999
								STH 67 & CTH PP INTERSECTION	
								UTIL/FRONTIER COMMUNICATIONS P100	
								STATE 3R	NON-FEDERAL
2015	4550-06-41	02/25/15	303	UTL	RECST	0.050	STH 067	CITY PLYMOUTH, STH 67	\$0 - \$99,999
								STH 67 & CTH PP INTERSECTION	
								UTIL/PLYMOUTH UTILITIES PARCEL 101	
								STATE 3R	NON-FEDERAL
2015	4550-06-42	02/25/15	303	UTL	RECST	0.050	STH 067	CITY PLYMOUTH, STH 67	\$0 - \$99,999
								STH 67 & CTH PP INTERSECTION	
								UTIL/PLYMOUTH UTILITIES P 102	
								STATE 3R	NON-FEDERAL
2015	4550-06-44	02/25/15	303	UTL	RECST	0.050	STH 067	CITY PLYMOUTH, STH 67	\$0 - \$99,999

**2015-2018 FINAL STIP Project Listing  
NE Region  
SHEBOYGAN County**

Year	Project	Schd Dt	Pgm	Contract Type	Concept	Net Miles	HWY	Project Description WISDOT Program	Estimate Anticipated Funding
								STH 67 & CTH PP INTERSECTION	
								UTIL/TIME WARNER CABLE P104	
								STATE 3R	NON-FEDERAL
2015	4550-06-45	02/25/15	303	UTL	RECST	0.050	STH 067	CITY PLYMOUTH, STH 67	\$0 - \$99,999
								STH 67 & CTH PP INTERSECTION	
								UTIL/WI PUBLIC SERVICE P 105 GAS	
								STATE 3R	NON-FEDERAL
2015	4550-06-71	03/10/15	303	LET	RECST	0.250	STH 067	CITY PLYMOUTH, STH 67	\$500,000 - \$749,999
								STH 67 & CTH PP INTERSECTION	
								CONST/RECONST INTERSECTION HSIP 1H	
								SAFETY (REGULAR HSIP)	HWY SFE S-LU EXT
2015	4560-05-73	03/10/15	303	LET	RESURF	0.400	STH 067	CITY OF PLYMOUTH	\$250,000 - \$499,999
								CTH PP - RIVERBEND DRIVE	
								CONST/MILL & OVERLAY	
								STATE 3R	SURFACE TRANS FLEX M
2016	4550-04-21	10/25/16	303	R/E	RESURF	10.320	STH 067	PLYMOUTH-KIEL	\$750,000 - \$999,999
								SUHRKE ROAD-NCL	
								REAL ESTATE/RESURF STH 67	
								STATE 3R	NON-FEDERAL
2015	6525-06-40	05/25/15	303	UTL	RECOND	6.830	STH 144	STH 28 - RANDOM LAKE	\$0 - \$99,999
								STH 28 - STH 57	
								UTILITY PLACEHOLDER	
								STATE 3R	NON-FEDERAL
2016	6525-06-71	03/08/16	303	LET	RECOND	6.830	STH 144	STH 28 - RANDOM LAKE	\$4,000,000 - \$4,999,999
								STH 28 - STH 57	
								BDO B-59-104,143,144&147 10YR RULE	
								STATE 3R	STP ANY AREA

**2015-2018 FINAL STIP Project Listing  
NE Region  
SHEBOYGAN County**

<b>Year</b>	<b>Project</b>	<b>Schd Dt</b>	<b>Pgm</b>	<b>Contract Type</b>	<b>Concept</b>	<b>Net Miles</b>	<b>HWY</b>	<b>Project Description WISDOT Program</b>	<b>Estimate Anticipated Funding</b>
2015	4759-58-10	03/25/15	305	MIS	TOPM	0.000	VAR HWY	PAVEMENT MARKING TMA-STH-SHEBOYGAN	\$0 - \$99,999
								LOCATIONS ON STH PER ANNUAL PLAN	
								TRAFFIC/TOPM-SHEBOYGAN CO 2015	
								STATE HIGHWAY OPERATIONS PROGRAM	SURFACE TRANS FLEX M

**2015-2018 FINAL STIP Project Listing  
NE Region  
SOUTHEAST REGION WIDE County**

<b>Year</b>	<b>Project</b>	<b>Sch Dt</b>	<b>Pgm</b>	<b>Contract Type</b>	<b>Concept</b>	<b>Net Miles</b>	<b>HWY</b>	<b>Project Description WISDOT Program</b>	<b>Estimate Anticipated Funding</b>
2015	1120-11-86	04/14/15	305	LET	TOS	84.550	USH 041	IH41 CONV-STATE LINE-GREEN BAY	\$4,000,000 - \$4,999,999
								RUSSELL RD-SCL DODGE CO SIGNING	
								TRAFFIC/TOS IH SIGN COVERION	
								STATE HIGHWAY OPERATIONS PROGRAM	A/C NATIONAL HIGHWAY

**2015-2018 FINAL STIP Project Listing  
NE Region  
WINNEBAGO County**

Year	Project	Schd Dt	Pgm	Contract Type	Concept	Net Miles	HWY	Project Description WISDOT Program	Estimate Anticipated Funding
2015	4992-00-55	07/25/15	206	C/E	RECST	0.300	LOC STR	C MENASHA, BROAD ST	\$100,000 - \$249,999
								TAYCO STREET TO RACINE STREET	
								DSGN/RECST	
								STP URBAN OVER 200,000	STP-MAD/MIL/GB/MSP/A
2015	4994-08-00	01/25/15	290	C/E	MISC	0.000	LOC STR	WINNEBAGO COUNTY SRTS	\$0 - \$99,999
								CONNECTING PEOPLE & COMMUNITY SFY15	
								DSGN/MISC BIKE/PED PLAN	
								TAP 50,000 - 200,000	TAP - AREAS POP 5K-2
2015	6446-00-00	07/25/15	205	C/E	BRRPL	0.076	LOC STR	T WOLF RIVER, SOUTH RD	\$100,000 - \$249,999
								RAT RIVER BRIDGE & APPROACHES	
								DSGN/BRRPL B-70-0320	
								LOCAL BRIDGES	STP OFF-SYSTEM BRIDG
2015	6468-02-71	08/11/15	205	LET	BRRPL	0.120	LOC STR	C NEENAH, CTH G	\$500,000 - \$749,999
								NEENAH SLOUGH BRIDGE & APPROACHES	
								CONST/BRBPL BRIDGE REPLACE P700714	
								LOCAL BRIDGES	BRIDGE PROG 15% OFF
2016	4625-01-71	03/08/16	206	LET	RECSTE	0.000	LOC STR	C OSHKOSH, W FERNAU AVE	\$1,000,000 - \$1,999,999
								JACKSON ST - VINLAND ST	
								CONST/RECSTE	
								STP URBAN 50,000 - 200,000	STP-<200,000 S-LU EX
2016	4992-01-71	03/08/16	205	LET	BRRPL	0.010	LOC STR	C MENASHA, 3RD ST	\$100,000 - \$249,999
								LAKE WINNEBAGO SLOUGH & APPROACHES	
								CONST/BRRPL BRIDGE REPLACE P700702	
								LOCAL BRIDGES	BRIDGE PROG 15% OFF
2016	4994-01-15	03/08/16	206	LET	RECST	0.510	LOC STR	N MAIN STREET, CITY OF OSHKOSH	\$1,000,000 - \$1,999,999
								NEW YORK - MURDOCK	
								STP-URBAN R/W-NO	

**2015-2018 FINAL STIP Project Listing  
NE Region  
WINNEBAGO County**

Year	Project	Schd Dt	Pgm	Contract Type	Concept	Net Miles	HWY	Project Description WISDOT Program	Estimate Anticipated Funding
								STP URBAN 50,000 - 200,000	STP STATE FLEXIBLE O
2016	4994-08-01	01/25/16	290	C/E	MISC	0.000	LOC STR	WINNEBAGO COUNTY SRTS	\$0 - \$99,999
								CONNECTING PEOPLE & COMMUNITY SFY16	
								DSGN/MISC BIKE/PED PLAN	
								TAP 50,000 - 200,000	TAP - AREAS POP 5K-2
2016	6490-01-00	02/25/16	206	C/E	RECST	4.500	LOC STR	T VINLAND, CTH T	\$750,000 - \$999,999
								CTH G - CTH II	
								DSGN/RECST	
								STP RURAL	STP <5K POP - MAP 21
2017	4992-03-21	09/25/17	303	R/E	BRRPL	0.100	LOC STR	RACINE STREET BRIDGE, C OF MENASHA	\$1,000,000 - \$1,999,999
								FOX RIVER BRIDGE AND APPROACHES	
								RE/BRIDGE REPLACE	
								SHR LARGE BRIDGES	NON-FEDERAL
2017	4994-08-02	01/25/17	290	C/E	MISC	0.000	LOC STR	WINNEBAGO COUNTY SRTS	\$0 - \$99,999
								CONNECTING PEOPLE & COMMUNITY SFY17	
								DSGN/MISC BIKE/PED PLAN	
								TAP 50,000 - 200,000	TAP - AREAS POP 5K-2
2018	6446-00-71	03/13/18	205	LET	BRRPL	0.076	LOC STR	T WOLF RIVER, SOUTH RD	\$1,000,000 - \$1,999,999
								RAT RIVER BRIDGE & APPROACHES	
								CONST/BRRPL	
								LOCAL BRIDGES	STP OFF-SYSTEM BRIDG
2015	4994-06-71	02/25/15	290	LLC	MISC	0.000	NON HWY	SRTS-CITY OF OSHKOSH	\$0 - \$99,999
								SAFE CROSSWALKS & ENCOURAEMENT	
								CONSTRUCTION	
								SAFE ROUTES TO SCHOOL	SAFE ROUTES TO SCHOO
2015	1517-07-83	07/14/15	302	LET	RECSTE	0.000	OFF SYS	USH 10 - USH 10/STH 441	\$750,000 - \$999,999
								COUNTY CB - ONEIDA STREET	

**2015-2018 FINAL STIP Project Listing  
NE Region  
WINNEBAGO County**

Year	Project	Schd Dt	Pgm	Contract Type	Concept	Net Miles	HWY	Project Description WISDOT Program	Estimate Anticipated Funding
								NEENAH WETLAND MITIGATION SITE	
								MAJORS	NAT'L HWY SYSTEM
2015	4994-10-60	03/25/15	303	CCO	MISC	0.000	STH 021	C OSHKOSH, LIFT BRIDGES	\$0 - \$99,999
								STH 21, BRIDGE B070091	
								CONST/MISC/CAMERA UPGRADES CCO	
								SHR BRIDGES	NON-FEDERAL
	1110-13-00		303	I/E	RESURF	4.450	STH 026	ROSENDALE-OSHKOSH	\$100,000 - \$249,999
								SCL-USH 41	
								DSGN/RESURFACE EXISTING ASPHALT PAV	
								STATE 3R	NATIONAL HIGHWAY PER
2015	1517-75-78	03/10/15	302	LET	RECSTE	0.581	STH 047	USH 10 - USH 10/STH 441	\$10,000,000 - \$10,999,999
								COUNTY CB - ONEIDA STREET	
								APPLETON RD (STH 47) INTCHG	
								MAJORS	A/C NATIONAL HIGHWAY
2016	6430-12-21	07/25/16	303	R/E	RECST	3.720	STH 076	USH 41 - CTH JJ	\$750,000 - \$999,999
								STH 76 DIVIDED ENDS - CTH JJ	
								RE/RECST-RECONSTRUCT	
								STATE 3R	NON-FEDERAL
2017	6430-12-40	01/25/17	303	UTL	RECST	3.720	STH 076	USH 41 - CTH JJ	\$0 - \$99,999
								STH 76 DIVIDED ENDS - CTH JJ	
								UTILITY PLACEHOLDER	
								STATE 3R	NON-FEDERAL
	6540-08-00		303	I/E	RESURF	14.780	STH 091	BERLIN-OSHKOSH	\$100,000 - \$249,999
								WCL-STH 44	
								DSGN/RESURF MILL/OVERLAY	
								STATE 3R	STP 5-200K POP - MAP
2015	6190-15-21	08/25/15	303	R/E	RECST	1.220	STH 116	MAIN ST VILLAGE OF WINNECONNE	\$250,000 - \$499,999



**2015-2018 FINAL STIP Project Listing  
NE Region  
WINNEBAGO County**

Year	Project	Schd Dt	Pgm	Contract Type	Concept	Net Miles	HWY	Project Description WISDOT Program	Estimate Anticipated Funding
								WEST VILLAGE - EAST VILLAGE LIMITS	
								RE/RECST RW-N	
								STATE 3R	NON-FEDERAL
2015	6190-16-22	07/25/15	303	R/E	RECST	4.510	STH 116	EAST RIVER DRIVE, CITY OF OMRO	\$250,000 - \$499,999
								SPRUCE STREET-PINE STREET	
								RE	
								STATE 3R	NON-FEDERAL
2015	6190-25-60	05/12/15	303	LET	RDMTN	3.710	STH 116	WAUKAU-OMRO	\$0 - \$99,999
								STH 91-CITY OF OMRO	
								CONST/RDMTN-CRACK SEALING	
								STATE 3R	NON-FEDERAL
2016	6190-15-40	01/25/16	303	UTL	RECST	1.610	STH 116	MAIN ST VILLAGE OF WINNECONNE	\$0 - \$99,999
								WEST VILLAGE - EAST VILLAGE LIMITS	
								UTILITY/RECST RW-N	
								STATE 3R	NON-FEDERAL
2016	6190-16-71	09/13/16	303	LET	RESURF	4.649	STH 116	C.OMRO - V.WINNECONNE	\$1,000,000 - \$1,999,999
								N VILLAGE LIMITS - S VILLAGE LIMITS	
								CONST/MILL RESURF	
								STATE 3R	SURFACE TRANS FLEX -
2017	6190-13-21	02/25/17	303	R/E	RECOND	1.120	STH 116	WAUKAU-OMRO	\$500,000 - \$749,999
								STH 91-CTH K	
								REAL ESTATE/RECOND	
								STATE 3R	NON-FEDERAL
2017	6190-15-71	12/12/17	303	LET	RECST	1.610	STH 116	MAIN ST VILLAGE OF WINNECONNE	\$5,000,000 - \$5,999,999
								WEST VILLAGE - EAST VILLAGE LIMITS	
								COSNT/BRRPL BRIDGE REPLACE	
								STATE 3R	STP ANY AREA

**2015-2018 FINAL STIP Project Listing  
NE Region  
WINNEBAGO County**

Year	Project	Schd Dt	Pgm	Contract Type	Concept	Net Miles	HWY	Project Description WISDOT Program	Estimate Anticipated Funding
2017	6190-15-72	05/09/17	303	LET	BRRPL	0.180	STH 116	MAIN ST VILLAGE OF WINNECONNE	\$20,000,000 - \$24,999,999
								WOLF RIVER BRIDGE AND APPROACHES	
								RW-Y B-70-0316	
								SHR LARGE BRIDGES	BRIDGE 65% ON SYS
2017	6190-15-73	12/12/17	303	LET	RECST	1.610	STH 116	MAIN ST VILLAGE OF WINNECONNE	\$1,000,000 - \$1,999,999
								WEST VILLAGE - EAST VILLAGE LIMITS	
								COSNT/BRRPL SANITARY/WATER	
								STATE 3R	NON-FEDERAL
2017	6190-16-72	11/14/17	303	LET	RECST	1.260	STH 116	E. RIVER DRIVE, CITY OF OMRO	\$2,000,000 - \$2,999,999
								SPRUCE STREET - NCL	
								R/W - YES STATE	
								STATE 3R	STP ANY AREA
2017	6190-16-73	11/14/17	303	LET	RECST	0.410	STH 116	E RIVER DRIVE, CITY OF OMRO	\$1,000,000 - \$1,999,999
								SPRUCE STREET-PINE STREET	
								CONST/RECST SANITARY/WATER	
								STATE 3R	NON-FEDERAL
2018	1517-75-74	07/10/18	302	LET	RECSTE	1.430	STH 441	USH 10 - USH 10/STH 441	\$25,000,000 - \$29,999,999
								COUNTY CB - ONEIDA STREET	
								STH 441 MAINLINE	
								MAJORS	NATIONAL HIGHWAY PER
2015	1517-75-42	02/25/15	302	UTL	RECSTE	5.210	USH 010	USH 10-USH 10/STH 441	\$0 - \$99,999
								COUNTY CB-ONEIDA STREET	
								UTILITY/PARCEL 622 T MENASHA SEWER	
								MAJORS	NON-FEDERAL
2015	1500-44-21	05/25/15	303	R/E	RESURF	1.210	USH 010	C MENASHA, ONEIDA STREET	\$100,000 - \$249,999
								CTH AP-STH 114	
								REAL ACQUISITION	

**2015-2018 FINAL STIP Project Listing  
NE Region  
WINNEBAGO County**

Year	Project	Schd Dt	Pgm	Contract Type	Concept	Net Miles	HWY	Project Description WISDOT Program	Estimate Anticipated Funding
								STATE 3R	NON-FEDERAL
2015	1517-07-40	05/25/15	302	UTL	RECSTE	5.210	USH 010	USH 10 - USH 10/STH 441	\$0 - \$99,999
								COUNTY CB - ONEIDA STREET	
								USH 10/STH 441 UTL PLACEHOLDER	
								MAJORS	NON-FEDERAL
2015	1517-07-41	09/25/15	302	UTL	RECSTE	5.210	USH 010	USH 10 - USH 10/STH 441	\$4,000,000 - \$4,999,999
								COUNTY CB - ONEIDA STREET	
								USH 10/STH 441 UTL PLACEHOLDER	
								MAJORS	NON-FEDERAL
2015	1517-07-79	07/14/15	302	LET	RECSTE	5.210	USH 010	USH 10 - USH 10/STH 441	\$10,000,000 - \$10,999,999
								COUNTY CB - ONEIDA STREET	
								USH 41 INTCHG B-70-400 & USH 10 EB	
								MAJORS	NATIONAL HIGHWAY PER
2015	1517-75-41	02/25/15	302	UTL	RECSTE	5.210	USH 010	USH 10-USH 10/STH 441	\$100,000 - \$249,999
								COUNTY CB-ONEIDA STREET	
								UTILITY/PARCEL 622 T MENASHA WATER	
								MAJORS	NON-FEDERAL
2015	1517-75-43	02/25/15	302	UTL	RECSTE	5.210	USH 010	USH 10 - USH 10/STH 441	\$0 - \$99,999
								COUNTY CB - ONEIDA STREET	
								USH 10/STH 441 T MENASHA WATER P622	
								MAJORS	NON-FEDERAL
2015	1517-75-44	02/25/15	302	UTL	RECSTE	5.210	USH 010	USH 10 - USH 10/STH 441	\$0 - \$99,999
								COUNTY CB - ONEIDA STREET	
								USH 10/STH 441 T MENASHA SEWER P605	
								MAJORS	NON-FEDERAL
2015	1517-75-45	04/25/15	302	UTL	RECSTE	0.540	USH 010	USH 10 - USH 10/STH 441	\$0 - \$99,999
								COUNTY CB - ONEIDA STREET	

**2015-2018 FINAL STIP Project Listing  
NE Region  
WINNEBAGO County**

Year	Project	Schd Dt	Pgm	Contract Type	Concept	Net Miles	HWY	Project Description WISDOT Program	Estimate Anticipated Funding
								RACINE RD INTERCHANGE EARLY FILL	
								MAJORS	NON-FEDERAL
2015	1517-75-71	03/10/15	302	LET	RECSTE	0.540	USH 010	USH 10 - USH 10/STH 441	\$5,000,000 - \$5,999,999
								COUNTY CB - ONEIDA STREET	
								RACINE RD INTERCHANGE EARLY FILL	
								MAJORS	A/C NATIONAL HIGHWAY
2015	1517-75-75	07/14/15	302	LET	RECSTE	5.210	USH 010	USH 10 - USH 10/STH 441	\$35,000,000 - \$39,999,999
								COUNTY CB - ONEIDA STREET	
								RACINE RD (CTH P) INTCHG	
								MAJORS	NATIONAL HIGHWAY PER
2016	1517-07-45	09/25/16	302	UTL	RECSTE	5.210	USH 010	USH 10 - USH 10/STH 441	\$3,000,000 - \$3,999,999
								COUNTY CB - ONEIDA STREET	
								USH 10/STH 441 UTL PLACEHOLDER	
								MAJORS	NON-FEDERAL
2016	1517-07-77	07/12/16	302	LET	RECSTE	0.670	USH 010	USH 10 - USH 10/STH 441	\$60,000,000 - \$69,999,999
								COUNTY CB - ONEIDA STREET	
								LLBDM BRIDGE B-70-61 REDECKING	
								MAJORS	NATIONAL HIGHWAY PER
2016	1517-07-91	01/25/16	302	SFA	RECSTE	5.210	USH 010	USH 10 - USH 10/STH 441	\$100,000 - \$249,999
								COUNTY CB - ONEIDA STREET	
								LAW ENFORCEMENT MITIGATION	
								MAJORS	NON-FEDERAL
2016	1517-75-76	03/08/16	302	LET	RECSTE	5.210	USH 010	USH 10 - USH 10/STH 441	\$4,000,000 - \$4,999,999
								COUNTY CB - ONEIDA STREET	
								RACINE RD (CTH P)	
								MAJORS	NATIONAL HIGHWAY PER
2017	1517-07-71	07/11/17	302	LET	RECSTE	0.590	USH 010	USH 10 - USH 10/STH 441	\$6,000,000 - \$6,999,999

**2015-2018 FINAL STIP Project Listing  
NE Region  
WINNEBAGO County**

Year	Project	Schd Dt	Pgm	Contract Type	Concept	Net Miles	HWY	Project Description WISDOT Program	Estimate Anticipated Funding
								COUNTY CB - ONEIDA STREET	
								USH 10 MAINLINE(COLDSRING RD-US41)	
								MAJORS	NATIONAL HIGHWAY PER
2017	1517-07-78	05/09/17	302	LET	RECSTE	5.210	USH 010	USH 10 - USH 10/STH 441	\$4,000,000 - \$4,999,999
								COUNTY CB - ONEIDA STREET	
								USH 10/STH 441 MAINLINE PHASE 1	
								MAJORS	NATIONAL HIGHWAY PER
2017	1517-07-80	07/11/17	302	LET	RECSTE	5.210	USH 010	USH 10 - USH 10/STH 441	\$35,000,000 - \$39,999,999
								COUNTY CB - ONEIDA STREET	
								USH 41 INTERCHANGE PHASE 3	
								MAJORS	NATIONAL HIGHWAY PER
2017	1517-07-92	01/25/17	302	SFA	RECSTE	5.210	USH 010	USH 10 - USH 10/STH 441	\$100,000 - \$249,999
								COUNTY CB - ONEIDA STREET	
								LAW ENFORCEMENT MITIGATION	
								MAJORS	NON-FEDERAL
2017	1517-75-79	02/14/17	302	LET	RECSTE	5.210	USH 010	USH 10 - USH 10/STH 441	\$8,000,000 - \$8,999,999
								COUNTY CB - ONEIDA STREET	
								ONEIDA ST (USH 10) INTCHG	
								MAJORS	NATIONAL HIGHWAY PER
2017	1517-75-80	07/11/17	302	LET	RECSTE	5.210	USH 010	USH 10 - USH 10/STH 441	\$7,000,000 - \$7,999,999
								COUNTY CB - ONEIDA STREET	
								TMP PROJECT/LOCAL HAUL RD REPAIR	
								MAJORS	NON-FEDERAL
2018	1517-07-81	07/10/18	302	LET	RECSTE	5.210	USH 010	USH 10 - USH 10/STH 441	\$0 - \$99,999
								COUNTY CB - ONEIDA STREET	
								LLBDM EARLY STEEL FABRICATION	
								MAJORS	NATIONAL HIGHWAY PER

**2015-2018 FINAL STIP Project Listing  
NE Region  
WINNEBAGO County**

Year	Project	Schd Dt	Pgm	Contract Type	Concept	Net Miles	HWY	Project Description WISDOT Program	Estimate Anticipated Funding
2018	1517-07-93	01/25/18	302	SFA	RECSTE	5.210	USH 010	USH 10 - USH 10/STH 441	\$100,000 - \$249,999
								COUNTY CB - ONEIDA STREET	
								LAW ENFORCEMENT MITIGATION	
								MAJORS	NON-FEDERAL
2018	1517-75-72	07/10/18	302	LET	RECSTE	5.210	USH 010	USH 10 - USH 10/STH 441	\$35,000,000 - \$39,999,999
								COUNTY CB - ONEIDA STREET	
								USH 10/STH 441 MAINLINE	
								MAJORS	NATIONAL HIGHWAY PER
2018	1517-75-73	07/10/18	302	LET	RECSTE	5.630	USH 010	USH 10 - USH 10/STH 441	\$15,000,000 - \$16,999,999
								COUNTY CB - ONEIDA STREET	
								USH 10/STH 441 MAINLINE	
								MAJORS	NATIONAL HIGHWAY PER
2018	1517-75-77	02/13/18	302	LET	RECSTE	5.210	USH 010	USH 10 - USH 10/STH 441	\$3,000,000 - \$3,999,999
								COUNTY CB - ONEIDA STREET	
								MIDWAY RD (CTH AP) INTCHG	
								MAJORS	NATIONAL HIGHWAY PER
	1120-57-30		303	I/E	RDMTN	9.610	USH 041	NEENAH-APPLETON	\$0 - \$99,999
								BREEZEWOOD-STH 15	
								DSGN/JOINT,APPROARCH DECK REPAIR	
								BACKBONE	NATIONAL HIGHWAY PER
	1120-58-00		303	I/E	RESURF	9.610	USH 041	NEENAH-APPLETON	\$250,000 - \$499,999
								BREEZEWOOD-STH 15	
								DESGN/RESURF JOINT/ASPHALTIC REPAIR	
								BACKBONE	NATIONAL HIGHWAY PER
2015	1120-29-71	07/14/15	303	LET	MISC	0.240	USH 041	OSHKOSH-APPLETON	\$500,000 - \$749,999
								CTH II-STH 441	
								DCONST/RESURF POSS HSIP 1E	

**2015-2018 FINAL STIP Project Listing  
NE Region  
WINNEBAGO County**

Year	Project	Schd Dt	Pgm	Contract Type	Concept	Net Miles	HWY	Project Description WISDOT Program	Estimate Anticipated Funding
								SAFETY (REGULAR HSIP)	HIGHWAY SAFETY IMP P
2015	1120-54-61	07/14/15	303	LET	RDMTN	8.730	USH 041	NEENAH-APPLETON	\$3,000,000 - \$3,999,999
								BREEZEWOOD LANE-STH 15	
								CONST/RDMTN CRACK/JOINT REPAIR	
								BACKBONE	NATIONAL HWY PERF PR
2015	1133-03-76	04/14/15	305	LET	TOS	90.000	USH 041	IH41 CONV-STATE LINE-GREEN BAY	\$2,000,000 - \$2,999,999
								SCL DODGE CO-IH43 SIGNING	
								TRAFFIC/MISC-IH SIGN CONVERSION	
								STATE HIGHWAY OPERATIONS PROGRAM	A/C NATIONAL HIGHWAY
2017	1517-07-73	07/11/17	302	LET	RECSTE	0.730	USH 041	USH 10 - USH 10/STH 441	\$0 - \$99,999
								COUNTY CB - ONEIDA STREET	
								USH 41 INTERCHANGE PHASE 2	
								MAJORS	NATIONAL HIGHWAY PER
2017	1517-07-74	07/11/17	302	LET	RECSTE	1.420	USH 041	USH 10 - USH 10/STH 441	\$9,000,000 - \$9,999,999
								COUNTY CB - ONEIDA STREET	
								USH 41 SB (WIS 441-CTH II)	
								MAJORS	NATIONAL HIGHWAY PER
2017	1517-07-75	07/11/17	302	LET	RECSTE	0.790	USH 041	USH 10 - USH 10/STH 441	\$5,000,000 - \$5,999,999
								COUNTY CB - ONEIDA STREET	
								USH 41 NB (WIS 441-CTH II)	
								MAJORS	NATIONAL HIGHWAY PER
	4110-32-00		303	I/E	RESURF	6.570	USH 045	FOND DU LAC-OSHKOSH	\$250,000 - \$499,999
								SCL-SCPL OSHKOSH	
								DSGN/RESURF EXIST ASPHALT SURFACE	
								STATE 3R	NATIONAL HIGHWAY PER

**2015-2018 FINAL STIP Project Listing  
NC Region  
ADAMS County**

Year	Project	Schd Dt	Pgm	Contract Type	Concept	Net Miles	HWY	Project Description WISDOT Program	Estimate Anticipated Funding
2015	6219-01-72	05/12/15	206	LET	RECST	0.212	LOC STR	C WISCONSIN DELLS, 9TH AVENUE	\$250,000 - \$499,999
								WAUBEEK ROAD TO COLE LANE	
								CONST OPS/REALIGN ROADWAY	
								SAFETY (REGULAR HSIP)	HWY SFE S-LU EXT
2015	6140-02-21	08/25/15	303	R/E	RECST	1.460	STH 013	WISCONSIN DELLS - ADAMS	\$0 - \$99,999
								CO LINE TO CHULA VISTA PARKWAY	
								REAL ESTATE/RECONSTRUCT	
								STATE 3R	NON-FEDERAL
2016	6140-02-01	01/25/16	303	C/E	RECST	0.750	STH 013	WISCONSIN DELLS - ADAMS	\$250,000 - \$499,999
								CO LINE TO CHULA VISTA PARKWAY	
								DESIGN/RECONSTRUCT	
								STATE 3R	STP <200,000 POPULAT
2017	6140-01-52	03/25/17	303	R/R	RESURF	3.530	STH 013	WISCONSIN DELLS - ADAMS	\$0 - \$99,999
								CTH E TO UNION PACIFIC RAILROAD	
								CONST/RESURFACE/UNION PACIFIC RR	
								STATE 3R	NON-FEDERAL
2018	6140-01-72	01/09/18	303	LET	RESURF	3.530	STH 013	WISCONSIN DELLS - ADAMS	\$500,000 - \$749,999
								CTH E TO UNION PACIFIC RAILROAD	
								CONST/RESURFACE	
								STATE 3R	STP <200,000 POPULAT
2018	6140-02-71	01/09/18	303	LET	RECST	0.750	STH 013	WISCONSIN DELLS - ADAMS	\$2,000,000 - \$2,999,999
								CO LINE TO CHULA VISTA PARKWAY	
								CONST/RECONSTRUCT	
								STATE 3R	STP <5K POP - MAP 21
2018	6566-00-72	09/11/18	303	LET	RESURF	6.460	STH 023	WISCONSIN DELLS - ENDEAVOR	\$1,000,000 - \$1,999,999
								COLUMBIA CO LI TO MARQUETTE CO LI	
								CONST/RESURFACE	



**2015-2018 FINAL STIP Project Listing  
NC Region  
ADAMS County**

Year	Project	Sch Dt	Pgm	Contract Type	Concept	Net Miles	HWY	Project Description WISDOT Program	Estimate Anticipated Funding
								STATE 3R	STP <200,000 POPULAT
	1430-01-07		303	I/E	PVRPLA	12.090	STH 082	MAUSTON - IH 39	\$750,000 - \$999,999
								STH 13 TO MARQUETTE CO LINE	
								DESIGN	
								STATE 3R	STP <5K POP - MAP 21
2015	4701-58-10	03/25/15	305	MIS	TOPM	0.000	VAR HWY	ADAMS CO PAVEMENT MARKING TMA'S	\$0 - \$99,999
								LOCATIONS ON STN PER ANNUAL PLAN	
								TRAFFIC/PAVEMENT MARKING	
								STATE HIGHWAY OPERATIONS PROGRAM	SURFACE TRANS FLEX M

**2015-2018 FINAL STIP Project Listing  
NC Region  
FLORENCE County**

<b>Year</b>	<b>Project</b>	<b>Schd Dt</b>	<b>Pgm</b>	<b>Contract Type</b>	<b>Concept</b>	<b>Net Miles</b>	<b>HWY</b>	<b>Project Description WISDOT Program</b>	<b>Estimate Anticipated Funding</b>
2017	9120-09-70	07/11/17	303	LET	RESURF	9.090	USH 002	BRULE RIVER - IRON MOUNTAIN	\$2,000,000 - \$2,999,999
								CTH NN TO MICHIGAN STATE LINE	
								CONST/RESURFACE	
								STATE 3R	NATIONAL HIGHWAY PER

**2015-2018 FINAL STIP Project Listing  
NC Region  
FOREST County**

Year	Project	Schd Dt	Pgm	Contract Type	Concept	Net Miles	HWY	Project Description WISDOT Program	Estimate Anticipated Funding
2015	9333-00-00	11/25/15	206	C/E	PVRPLA	29.970	LOC STR	ARGONNE - CAVOUR	\$100,000 - \$249,999
								PESHTIGO RIVER ROAD TO CTH O	
								DESIGN/PAVEMENT REPLACEMENT	
								STP RURAL	STP <5K POP - MAP 21
2015	9817-00-70	03/25/15	290	LLC	MISC	0.000	NON HWY	CRANDON PEDESTRIAN/BIKE PATH	\$750,000 - \$999,999
								CITY OF CRANDON	
								CONSTRUCTION/BPFP	
								BICYCLE AND PEDESTRIAN FACILITIES	STP-ENHANCEMENT S-LU
2015	9808-00-71	07/14/15	206	LET	RESURF	4.100	TWN RD	STH 70 - CTH A	\$500,000 - \$749,999
								FISHEL ROAD; FH59 FR2193	
								CONST/RESURFACE	
								FOREST HWYS/PUBLIC LANDS	FOREST HIGHWAYS
	1590-18-00		303	I/E	RESURF	11.870	USH 008	MONICO - LAONA	\$100,000 - \$249,999
								STH 32 NORTH TO STH 32 SOUTH	
								DESIGN/RESURFACE	
								STATE 3R	NATIONAL HIGHWAY PER
	1590-19-00		303	I/E	RESURF	18.230	USH 008	LAONA - GOODMAN	\$250,000 - \$499,999
								STH 32 SOUTH TO MARINETTE CO LINE	
								DESIGN/RESURFACE	
								STATE 3R	NATIONAL HIGHWAY PER

**2015-2018 FINAL STIP Project Listing  
NC Region  
GREEN LAKE County**

Year	Project	Schd Dt	Pgm	Contract Type	Concept	Net Miles	HWY	Project Description WISDOT Program	Estimate Anticipated Funding
2015	1430-08-87	11/25/15	290	LLC	MISC	0.000	LOC STR	C GREEN LAKE, SAFE ROUTES TO SCHOOL	\$100,000 - \$249,999
								SIDEWALK AND MULTI USE PATH	
								CONST/SRTS	
								SAFE ROUTES TO SCHOOL	SAFE ROUTES TO SCHOO
2015	6627-01-70	12/08/15	205	LET	BRRPL	0.050	LOC STR	T KINGSTON, GILLETTE DRIVE	\$250,000 - \$499,999
								BELLE FOUNTAIN CRK BRIDGE B-24-0042	
								CONST/REPLACEMENT	
								LOCAL BRIDGES	STP OFF-SYSTEM BRIDG
2015	6995-09-00	06/25/15	206	C/E	RECST	0.000	LOC STR	CENTER STREET,CITY OF BERLIN	\$0 - \$99,999
								EAST HURON STREET - E MARQUETTE ST	
								DESIGN/URBAN RECONSTRUCT	
								STP URBAN 5,000 - 20,000	STP UNDER 200,000
2016	6597-00-00	11/25/16	205	C/E	BRRPL	0.000	LOC STR	CTH A - CTH Q	\$0 - \$99,999
								GRAND RIVER BRIDGE P-24-0026	
								DESIGN/REPLACEMENT	
								LOCAL BRIDGES	STP OFF-SYSTEM BRIDG
2017	6598-00-70	03/14/17	205	LET	BRRPL	0.000	LOC STR	STH 44 - CTH U	\$250,000 - \$499,999
								GRAND RIVER BRIDGE B-24-0006	
								CONST/REPLACEMENT	
								LOCAL BRIDGES	STP OFF-SYSTEM BRIDG
	6100-00-00		303	I/E	RECOND	8.380	STH 044	MANCHESTER - RIPON	\$250,000 - \$499,999
								GRAND RIVER BR TO FOND DU LAC CL	
								DESIGN	
								STATE 3R	STP <5K POP - MAP 21
2018	6210-00-72	09/11/18	303	LET	RESURF	7.380	STH 049	RIPON - AURORAVILLE	\$2,000,000 - \$2,999,999
								STH 23 TO SOUTH STREET	
								CONST/RESURFACE	

**2015-2018 FINAL STIP Project Listing  
 NC Region  
 GREEN LAKE County**

<b>Year</b>	<b>Project</b>	<b>Schd Dt</b>	<b>Pgm</b>	<b>Contract Type</b>	<b>Concept</b>	<b>Net Miles</b>	<b>HWY</b>	<b>Project Description WISDOT Program</b>	<b>Estimate Anticipated Funding</b>
								STATE 3R	STP <200,000 POPULAT
	6640-00-00		303	I/E	RESURF	9.920	STH 073	COLUMBUS - PRINCETON	\$500,000 - \$749,999
								N JCT STH 44 TO S JCT STH 23	
								DESIGN	
								STATE 3R	STP <5K POP - MAP 21

**2015-2018 FINAL STIP Project Listing  
NC Region  
IRON County**

Year	Project	Schd Dt	Pgm	Contract Type	Concept	Net Miles	HWY	Project Description WISDOT Program	Estimate Anticipated Funding
2015	9993-04-70	07/14/15	206	LET	RECST	0.363	CTH D	CTH D EXTENSION, CITY OF HURLEY	\$750,000 - \$999,999
								STH 77 TO DIVISION STREET WEST	
								CONST/NEW ROADWAY; EARMARK	
								STP URBAN 5,000 - 20,000	SURFACE TRANS PRIORI
2015	9352-00-00	11/25/15	205	C/E	BRRPL	0.000	LOC STR	QUILL POINT ROAD - CTH H	\$0 - \$99,999
								LONG LAKE INLET P-26-0913	
								DESIGN/REPLACEMENT	
								LOCAL BRIDGES	SURFACE TRANS FLEX -
2015	9828-00-00	11/25/15	205	C/E	BRRPL	0.000	LOC STR	T MERCER, CRAMER LAKE ROAD	\$0 - \$99,999
								TURTLE RIVER BRIDGE P-26-0031	
								DESIGN/REPLACEMENT	
								LOCAL BRIDGES	STP OFF-SYSTEM BRIDG
2018	9352-00-70	11/13/18	205	LET	BRRPL	0.000	LOC STR	QUILL POINT ROAD - CTH H	\$500,000 - \$749,999
								LONG LAKE INLET P-26-0913	
								CONST/REPLACEMENT	
								LOCAL BRIDGES	SURFACE TRANS FLEX -
2018	9828-00-70	03/13/18	205	LET	BRRPL	0.000	LOC STR	T MERCER, CRAMER LAKE ROAD	\$250,000 - \$499,999
								TURTLE RIVER BRIDGE P-26-0031	
								CONST/REPLACEMENT	
								LOCAL BRIDGES	STP OFF-SYSTEM BRIDG
2015	9828-07-70	06/25/15	290	LLC	MISC	0.000	NON HWY	NORTHERN HIGHLANDS MULTI-USE TRAIL	\$500,000 - \$749,999
								TOWN OF MERCER	
								CONSTRUCTION/BFPF	
								BICYCLE AND PEDESTRIAN FACILITIES	NON-FEDERAL
2015	9231-08-70	11/10/15	303	LET	RESURF	8.650	STH 047	WOODRUFF - MANITOWISH	\$2,000,000 - \$2,999,999
								LOWER SUGARBUSH LANE TO USH 51	
								CONST/RESURFACE	

**2015-2018 FINAL STIP Project Listing  
NC Region  
IRON County**

Year	Project	Schd Dt	Pgm	Contract Type	Concept	Net Miles	HWY	Project Description WISDOT Program	Estimate Anticipated Funding
								STATE 3R	STP <5K POP - MAP 21
2016	9231-10-70	11/08/16	303	LET	BRRPL	0.120	STH 047	WOODRUFF - MANITOWISH	\$250,000 - \$499,999
								LOST CREEK BRIDGE, B-26-0279	
								CONST/BRIDGE REPLACEMENT	
								SHR BRIDGES	STP <5K POP - MAP 21
2015	9250-14-20	03/25/15	303	R/E	RDMTN	10.470	STH 077	MELLEN - HURLEY	\$0 - \$99,999
								UPSON LAKE ROAD TO MONTREAL	
								REAL ESTATE/PREV MAINT	
								STATE 3R	NON-FEDERAL
2018	9250-15-70	09/12/18	303	LET	RESURF	0.850	STH 077	MELLEN - HURLEY	\$100,000 - \$249,999
								W BR MONTREAL RVR BRDG TO ODANAH RD	
								CONST/RESURFACE	
								STATE 3R	STP 5-200K POP - MAP
	9312-00-30		303	I/E	RDMTN	5.010	STH 122	UPSON - MONTREAL RIVER	\$0 - \$99,999
								CTH B TO MICHIGAN STATE LINE	
								DESIGN/PREV MAINT APPROVAL 6/1/11	
								STATE 3R	STP <5K POP - MAP 21
2018	9240-09-70	07/10/18	303	LET	BRRPL	0.290	STH 182	PARK FALLS - MANITOWISH	\$1,000,000 - \$1,999,999
								BEAR RIVER BRIDGE, B-26-0039	
								CONST/BRIDGE REPLACEMENT	
								SHR BRIDGES	STP <5K POP - MAP 21
2018	9240-09-80	07/10/18	303	LET	RESURF	14.300	STH 182	PARK FALLS - MANITOWISH	\$3,000,000 - \$3,999,999
								PRICE COUNTY LINE TO STH 47	
								CONST/RESURFACE	
								STATE 3R	STP <5K POP - MAP 21
2017	1185-05-70	09/12/17	303	LET	BRRHB	0.020	USH 002	SAXON - HURLEY	\$750,000 - \$999,999
								WCL RAILROAD BRIDGE, B-26-0011	

**2015-2018 FINAL STIP Project Listing  
NC Region  
IRON County**

Year	Project	Schd Dt	Pgm	Contract Type	Concept	Net Miles	HWY	Project Description WISDOT Program	Estimate Anticipated Funding
								CONST/BRIDGE REHAB	
								SHR BRIDGES	NATIONAL HIGHWAY PER
2016	1175-19-60	11/08/16	303	LET	RDMTN	12.020	USH 051	MANITOWISH - HURLEY	\$2,000,000 - \$2,999,999
								WEBER ROAD TO CTH C	
								CONST/PREV MAINT APPROVAL 6/1/11	
								STATE 3R	NATIONAL HIGHWAY PER
2016	1175-20-70	11/08/16	303	LET	PVRPLA	2.550	USH 051	MANITOWISH - HURLEY	\$2,000,000 - \$2,999,999
								MOOSE LAKE ROAD TO SOUTH END ROAD	
								CONST/PVRPLA	
								STATE 3R	NATIONAL HIGHWAY PER
2017	1175-19-61	09/12/17	303	LET	BRSHRM	0.080	USH 051	MANITOWISH - HURLEY	\$250,000 - \$499,999
								USH 51 OVERHEAD SB, B-26-0006	
								CONST/BRIDGE SHRM	
								SHR BRIDGES	NON-FEDERAL
2017	1175-19-70	02/14/17	303	LET	BRRPL	0.050	USH 051	MANITOWISH - HURLEY	\$750,000 - \$999,999
								WEBER CREEK BRIDGE, B-26-0038	
								CONST/BRIDGE REPLACEMENT	
								SHR BRIDGES	NATIONAL HIGHWAY PER
2017	1175-21-70	09/12/17	303	LET	RESURF	2.390	USH 051	MANITOWISH - HURLEY	\$1,000,000 - \$1,999,999
								IRON STREET TO USH 2	
								CONST/RESURFACE	
								STATE 3R	NATIONAL HIGHWAY PER



**2015-2018 FINAL STIP Project Listing  
NC Region  
LANGLADE County**

Year	Project	Schd Dt	Pgm	Contract Type	Concept	Net Miles	HWY	Project Description WISDOT Program	Estimate Anticipated Funding
2015	9360-00-00	11/25/15	205	C/E	BRRPL	0.000	LOC STR	BOGUS ROAD - TAPPA ROAD	\$0 - \$99,999
								E BRANCH EAU CLAIRE RIVER P-34-0004	
								DESIGN/REPLACEMENT	
								LOCAL BRIDGES	SURFACE TRANS FLEX -
2015	9835-00-00	11/25/15	205	C/E	BRRPL	0.000	LOC STR	C ANTIGO, 8TH AVENUE	\$0 - \$99,999
								SPRINGBROOK BRIDGE P-34-0703	
								DESIGN/REPLACEMENT	
								LOCAL BRIDGES	STP OFF-SYSTEM BRIDG
2017	9360-00-70	12/12/17	205	LET	BRRPL	0.000	LOC STR	BOGUS ROAD - TAPPA ROAD	\$100,000 - \$249,999
								E BRANCH EAU CLAIRE RIVER P-34-0004	
								CONST/REPLACEMENT	
								LOCAL BRIDGES	SURFACE TRANS FLEX -
2015	9175-06-20	09/25/15	303	R/E	BRRPL	0.010	STH 052	ANTIGO - LILY	\$0 - \$99,999
								WOLF RIVER BRIDGE, B-34-0065	
								REAL ESTATE/BRIDGE REPLACEMENT	
								SHR BRIDGES	NON-FEDERAL
2015	9175-10-20	04/25/15	303	R/E	RDMTN	3.490	STH 052	ANTIGO - LILY	\$0 - \$99,999
								KENT ROAD TO STH 55	
								REAL ESTATE/PREV MAINT	
								STATE 3R	NON-FEDERAL
2018	9175-06-70	01/09/18	303	LET	BRRPL	0.010	STH 052	ANTIGO - LILY	\$1,000,000 - \$1,999,999
								WOLF RIVER BRIDGE, B-34-0050	
								CONST/BRIDGE REPLACEMENT	
								SHR BRIDGES	STP <5K POP - MAP 21
2017	9155-13-60	03/14/17	303	LET	RDMTN	5.750	STH 055	PICKEREL - ARGONNE	\$1,000,000 - \$1,999,999
								CTH T TO NORTH COUNTY LINE	
								CONST/SHRM STATE FUND APRVL 10/6/11	

**2015-2018 FINAL STIP Project Listing  
NC Region  
LANGLADE County**

Year	Project	Schd Dt	Pgm	Contract Type	Concept	Net Miles	HWY	Project Description WISDOT Program	Estimate Anticipated Funding
								STATE 3R	NON-FEDERAL
2018	9155-06-70	09/11/18	303	LET	RESURF	5.910	STH 055	SHAWANO - LANGLADE	\$1,000,000 - \$1,999,999
								STH 64 TO HOLLISTER ROAD	
								CONST/RESURFACE	
								STATE 3R	STP <5K POP - MAP 21
2018	9155-14-70	09/11/18	303	LET	RESURF	6.630	STH 055	PICKEREL - ARGONNE	\$1,000,000 - \$1,999,999
								SOUTH COUNTY LINE TO STH 64	
								CONST/RESURFACE	
								STATE 3R	STP <5K POP - MAP 21
2015	1602-10-61	05/12/15	303	LET	RDMTN	3.520	USH 045	ANTIGO - MONICO	\$750,000 - \$999,999
								RUSCH ROAD TO CTH B	
								CONST/PREV MAINT APPRVL 6/19/2014	
								STATE 3R	NATIONAL HIGHWAY PER
2018	1602-08-61	01/09/18	303	LET	RDMTN	4.020	USH 045	WITTENBERG - ANTIGO	\$1,000,000 - \$1,999,999
								BIRCH ROAD TO MAPLE VIEW ROAD	
								CONST/PREV MAINT APPROVAL 6/1/11	
								STATE 3R	NATIONAL HIGHWAY PER
2015	4734-58-10	03/25/15	305	MIS	TOPM	0.000	VAR HWY	LANGLADE CO PAVEMENT MARKING TMA'S	\$250,000 - \$499,999
								LOCATIONS ON STN PER ANNUAL PLAN	
								TRAFFIC/PAVEMENT MARKING	
								STATE HIGHWAY OPERATIONS PROGRAM	SURFACE TRANS FLEX M

**2015-2018 FINAL STIP Project Listing  
NC Region  
LINCOLN County**

<b>Year</b>	<b>Project</b>	<b>Schd Dt</b>	<b>Pgm</b>	<b>Contract Type</b>	<b>Concept</b>	<b>Net Miles</b>	<b>HWY</b>	<b>Project Description WISDOT Program</b>	<b>Estimate Anticipated Funding</b>
2015	9862-00-70	03/25/15	290	LLC	MISC	0.000	NON HWY	TOMAHAWK BICYCLE TRAIL SYSTEM	\$500,000 - \$749,999
								CITY OF TOMAHAWK	
								CONSTRUCTION/TE	
								LOCAL ENHANCEMENTS	STP-ENHANCEMENT S-LU
2017	9000-04-70	07/11/17	303	LET	BRRPL	0.420	STH 064	MERRILL - ANTIGO	\$750,000 - \$999,999
								PINE RIVER BRIDGE, B-35-0117	
								CONST/BRIDGE REPLACEMENT	
								SHR BRIDGES	NON-FEDERAL
2017	9000-05-60	09/12/17	303	LET	RDMTN	0.170	STH 064	MEDFORD - MERRILL	\$250,000 - \$499,999
								CULVERT REPLACEMENT C-35-0001	
								CONST/RDMTN/CULVERT	
								STATE 3R	NON-FEDERAL
	1590-14-02		303	I/E	RESURF	11.580	USH 008	PRENTICE - BRADLEY	\$250,000 - \$499,999
								MCCORD ROAD TO KLADE ROAD	
								DESIGN/RESURFACE	
								STATE 3R	NATIONAL HIGHWAY PER

**2015-2018 FINAL STIP Project Listing  
NC Region  
MARATHON County**

Year	Project	Schd Dt	Pgm	Contract Type	Concept	Net Miles	HWY	Project Description WISDOT Program	Estimate Anticipated Funding
	6999-02-09		303	I/E	RESURF	1.570	BUS 051	WAUSAU, GRAND AVENUE	\$100,000 - \$249,999
								KENT STREET TO DIVISION STREET	
								DESIGN/RESURFACE	
								STATE 3R	NAT'L HWY SYSTEM
2018	1160-00-65	09/11/18	303	LET	MISC	0.000	IH 039	PLAINFIELD - WAUSAU	\$1,000,000 - \$1,999,999
								VARIOUS CULVERT REPLACEMENTS	
								CONST/MISC	
								BACKBONE	NON-FEDERAL
2015	6663-02-21	06/25/15	290	R/E	MISC	0.000	LOC STR	RIB MT DRIVE (CTH N) PED FACILITY	\$250,000 - \$499,999
								TOWN OF RIB MOUNTAIN	
								REAL ESTATE/TE	
								LOCAL ENHANCEMENTS	STP-ENHANCEMENT S-LU
2016	6663-02-71	12/25/16	290	LLC	MISC	0.000	LOC STR	RIB MT DRIVE (CTH N) PED FACILITY	\$100,000 - \$249,999
								TOWN OF RIB MOUNTAIN	
								CONSTRUCTION/TE	
								LOCAL ENHANCEMENTS	STP-ENHANCEMENT S-LU
2016	6999-18-01	06/25/16	206	C/E	RECST	0.700	LOC STR	C WAUSAU, TOWNLINE ROAD	\$0 - \$99,999
								GRAND AVENUE TO EASTHILL DRIVE	
								DESIGN OVERSIGHT/RECONSTRUCT	
								STP URBAN 50,000 - 200,000	NON-FEDERAL
2016	6999-18-72	12/13/16	206	LET	RESURF	0.620	LOC STR	T RIB MOUNTAIN, RIB MOUNTAIN DRIVE	\$1,000,000 - \$1,999,999
								MORNING GLORY LANE TO ROBIN LANE	
								CONST/RESURFACE	
								STP URBAN 50,000 - 200,000	STP 5-200K POP - MAP
2016	6999-18-76	07/12/16	206	LET	RESURF	1.000	LOC STR	C SCHOFIELD, WEST GRAND AVENUE	\$750,000 - \$999,999
								KORT STREET TO GRAND AVENUE	
								CONST/RESURFACE	

**2015-2018 FINAL STIP Project Listing  
NC Region  
MARATHON County**

Year	Project	Schd Dt	Pgm	Contract Type	Concept	Net Miles	HWY	Project Description WISDOT Program	Estimate Anticipated Funding
								STP URBAN 50,000 - 200,000	STP 5-200K POP - MAP
2017	6999-18-03	06/25/17	206	C/E	RECST	0.800	LOC STR	C WAUSAU, SOUTH 1ST AVENUE	\$0 - \$99,999
								THOMAS STREET TO STEWART AVENUE	
								DESIGN OVERSIGHT/RECONSTRUCT	
								STP URBAN 50,000 - 200,000	NON-FEDERAL
2017	6999-18-04	06/25/17	206	C/E	RECST	1.200	LOC STR	V KRONENWETTER, OLD HIGHWAY 51	\$0 - \$99,999
								KOWALSKI ROAD TO VILLAGE WAY DRIVE	
								DESIGN OVERSIGHT/RECONSTRUCT	
								STP URBAN 50,000 - 200,000	NON-FEDERAL
2017	6999-18-05	06/25/17	206	C/E	PVRPLA	1.370	LOC STR	C WAUSAU, CTH N	\$0 - \$99,999
								SKYLINE LANE TO COUNTY ROAD X	
								DESIGN OVERSIGHT/PVMNT REPLACEMENT	
								STP URBAN 50,000 - 200,000	NON-FEDERAL
2018	6999-18-71	03/13/18	206	LET	RECST	0.700	LOC STR	C WAUSAU, TOWNLINE ROAD	\$1,000,000 - \$1,999,999
								GRAND AVENUE TO EASTHILL DRIVE	
								CONST/RECONSTRUCT	
								STP URBAN 50,000 - 200,000	STP 5-200K POP - MAP
2018	6999-18-73	01/09/18	206	LET	RECST	0.800	LOC STR	C WAUSAU, SOUTH 1ST AVENUE	\$1,000,000 - \$1,999,999
								THOMAS STREET TO STEWART AVENUE	
								CONST/RECONSTRUCT	
								STP URBAN 50,000 - 200,000	NATIONAL HIGHWAY PER
2018	6999-18-74	02/13/18	206	LET	RECST	1.200	LOC STR	V KRONENWETTER, OLD HIGHWAY 51	\$500,000 - \$749,999
								KOWALSKI ROAD TO VILLAGE WAY DRIVE	
								CONST/RECONSTRUCT	
								STP URBAN 50,000 - 200,000	STP 5-200K POP - MAP
2018	6999-18-75	03/13/18	206	LET	PVRPLA	1.370	LOC STR	C WAUSAU, CTH N	\$750,000 - \$999,999
								SKYLINE LANE TO COUNTY ROAD X	

**2015-2018 FINAL STIP Project Listing  
NC Region  
MARATHON County**

Year	Project	Schd Dt	Pgm	Contract Type	Concept	Net Miles	HWY	Project Description WISDOT Program	Estimate Anticipated Funding
								CONST/PAVEMENT REPLACEMENT	
								STP URBAN 50,000 - 200,000	STP 5-200K POP - MAP
2018	9474-01-70	12/11/18	303	LET	BRRHB	0.000	LOC STR	V BROKAW, CTH WW	\$1,000,000 - \$1,999,999
								WISCONSIN RIVER BRIDGE, B-37-0111	
								CONST/REHAB DECK REPLACEMENT	
								SHR BRIDGES	STP 5-200K POP - MAP
2015	6999-11-75	06/25/15	290	LLC	MISC	0.000	NON HWY	BIRCH STR MULTI USE PATH EXTENSION	\$500,000 - \$749,999
								VILLAGE OF WESTON	
								CONSTRUCTION/TE	
								LOCAL ENHANCEMENTS	STP-ENHANCEMENT S-LU
2015	6999-11-76	06/25/15	290	LLC	MISC	0.000	NON HWY	WI RIVERWOODS MULTI USE TRAIL	\$250,000 - \$499,999
								CITY OF MOSINEE	
								CONSTRUCTION/BPFP	
								BICYCLE AND PEDESTRIAN FACILITIES	NON-FEDERAL
2015	6999-11-77	06/25/15	290	LLC	MISC	0.000	NON HWY	OLD HWY 51 MULTI USE PATH	\$500,000 - \$749,999
								VILLAGE OF KRONENWETTER	
								CONSTRUCTION/BPFP	
								BICYCLE AND PEDESTRIAN FACILITIES	STP-ENHANCEMENT S-LU
	1620-02-02		303	I/E	RECOND	10.240	STH 013	MARSHFIELD - ABBOTSFORD	\$500,000 - \$749,999
								STH 98 TO SOUTH JUNCTION USH 8	
								DESIGN/RECONDITION	
								STATE 3R	NATIONAL HIGHWAY PER
2016	1620-03-70	04/12/16	303	LET	RESURF	1.250	STH 013	C MARSHFIELD, VETERANS PARKWAY	\$1,000,000 - \$1,999,999
								MCMILLAN STREET TO MANN STREET	
								CONST/RESURFACE	
								STATE 3R	STP <200,000 POPULAT
2016	1620-03-71	04/12/16	303	LET	RESURF	1.430	STH 013	MARSHFIELD - ABBOTSFORD	\$750,000 - \$999,999

**2015-2018 FINAL STIP Project Listing  
NC Region  
MARATHON County**

Year	Project	Schd Dt	Pgm	Contract Type	Concept	Net Miles	HWY	Project Description WISDOT Program	Estimate Anticipated Funding
								MANN STREET TO 26TH ROAD	
								CONSTR/RESURFACE	
								STATE 3R	STP <5K POP - MAP 21
	1053-02-07		303	I/E	PVRPLA	2.450	STH 029	ABBOTSFORD - WAUSAU	\$100,000 - \$249,999
								MARTIN LANE TO 152ND AVENUE	
								DESIGN/PAVEMENT REPLACEMENT	
								BACKBONE	NAT'L HWY SYSTEM
	1053-02-09		303	I/E	RECST	1.340	STH 029	WAUSAU - WITTENBERG	\$500,000 - \$749,999
								US 51 TO BUS 51, WB	
								DESIGN, RECONSTRUCT	
								BACKBONE	NAT'L HWY SYSTEM
	1053-03-01		303	I/E	BRRHB	0.480	STH 029	WAUSAU - WITTENBERG	\$250,000 - \$499,999
								WISCONSIN RIVER BRIDGE B-37-0136	
								DESIGN/BRIDGE REHAB	
								BACKBONE	NAT'L HWY SYSTEM
	1053-04-07		303	I/E	RESURF	3.670	STH 029	ABBOTSFORD - WAUSAU	\$100,000 - \$249,999
								STH 107 TO CTH O	
								DESIGN/RESURFACE	
								BACKBONE	NAT'L HWY SYSTEM
	1053-04-09		303	I/E	RECST	0.750	STH 029	MARATHON CITY - WAUSAU	\$100,000 - \$249,999
								128TH STREET TO 112TH STREET	
								DESIGN/RECONSTRUCT	
								BACKBONE	NAT'L HWY SYSTEM
	1053-04-10		303	I/E	RECST	1.630	STH 029	MARATHON CITY - WAUSAU	\$100,000 - \$249,999
								STH 107 TO 128TH STREET	
								DESIGN/RECONSTRUCT	
								BACKBONE	NAT'L HWY SYSTEM

**2015-2018 FINAL STIP Project Listing  
NC Region  
MARATHON County**

Year	Project	Schd Dt	Pgm	Contract Type	Concept	Net Miles	HWY	Project Description WISDOT Program	Estimate Anticipated Funding
	1053-04-37		303	I/E	RDMTN	3.670	STH 029	ABBOTSFORD - WAUSAU	\$100,000 - \$249,999
								STH 107 TO CTH O	
								DESIGN/PREVENTIVE MAINTENANCE	
								BACKBONE	NAT'L HWY SYSTEM
2015	1053-07-24	04/25/15	303	R/E	RECSTE	0.790	STH 029	ABBOTSFORD - WAUSAU	\$500,000 - \$749,999
								BIG RIB RIVER BRIDGE TO STH 107	
								REAL ESTATE/RECONSTRUCT	
								BACKBONE	NON-FEDERAL
2017	1053-02-60	12/12/17	303	LET	RDMTN	5.020	STH 029	WAUSAU - WITTENBERG	\$2,000,000 - \$2,999,999
								CTH J TO CTH Q	
								CONST/PM APPVAL 6/1/11 JOINT REPAIR	
								BACKBONE	NATIONAL HIGHWAY PER
2017	1053-07-74	01/10/17	303	LET	RECSTE	1.550	STH 029	ABBOTSFORD - WAUSAU	\$4,000,000 - \$4,999,999
								BIG RIB RIVER BRIDGE TO 152ND AVE	
								CONST/RECONSTRUCT	
								BACKBONE	NON-FEDERAL
	9010-03-00		303	I/E	RESURF	13.570	STH 052	WAUSAU - ANIWA	\$500,000 - \$749,999
								SPRINGBROOK ROAD TO USH 45	
								DESIGN/RESURFACE	
								STATE 3R	STP <5K POP - MAP 21
2015	6999-03-59	11/25/15	303	R/R	RESURF	0.020	STH 052	C WAUSAU, HIGHWAY 52	\$100,000 - \$249,999
								17TH AVENUE TO FIRST STREET	
								RAIL WARNING DEVICES 182-029Y	
								STATE 3R	NATIONAL HIGHWAY PER
2016	6999-03-79	05/10/16	303	LET	RESURF	0.880	STH 052	C WAUSAU, HIGHWAY 52	\$2,000,000 - \$2,999,999
								17TH AVENUE TO 1ST AVENUE	
								CONST/RESURFACE	



**2015-2018 FINAL STIP Project Listing  
NC Region  
MARATHON County**

Year	Project	Schd Dt	Pgm	Contract Type	Concept	Net Miles	HWY	Project Description WISDOT Program	Estimate Anticipated Funding
								STATE 3R	NATIONAL HIGHWAY PER
2016	6999-03-80	05/10/16	303	LET	PVRPLA	0.250	STH 052	C WAUSAU, HIGHWAY 52	\$500,000 - \$749,999
								1ST AVENUE TO FIRST STREET	
								CONST/PAVEMENT REPLACEMENT	
								STATE 3R	NATIONAL HIGHWAY PER
2016	6999-03-81	05/10/16	303	LET	PVRPLA	0.120	STH 052	C WAUSAU, HIGHWAY 52	\$250,000 - \$499,999
								WISCONSIN RIVER TO MCCLELLAN ST, WB	
								CONST/PAVEMENT REPLACEMENT	
								STATE 3R	NATIONAL HIGHWAY PER
2018	6380-04-77	02/13/18	303	LET	RESURF	10.020	STH 097	STRATFORD - GOODRICH	\$3,000,000 - \$3,999,999
								SOUTH STREET TO STH 29	
								CONST/RESURFACE	
								STATE 3R	NATIONAL HIGHWAY PER
2017	6370-01-75	01/10/17	303	LET	RESURF	1.220	STH 153	C MOSINEE, WESTERN, 4TH & MAIN	\$250,000 - \$499,999
								RANGELINE ROAD TO PINE STREET	
								CONST/RESURFACE	
								STATE 3R	STP <200,000 POPULAT
2015	1170-00-74	12/08/15	303	LET	BRRHB	1.290	USH 051	WAUSAU - MERRILL	\$7,000,000 - \$7,999,999
								B-37-155,158,159	
								CONST/BRIDGE REHAB	
								BACKBONE	NATIONAL HIGHWAY PER
2017	1170-01-75	11/14/17	303	LET	RESURF	8.720	USH 051	WAUSAU - MERRILL	\$6,000,000 - \$6,999,999
								DECATOR DRIVE TO LINCOLN CO LINE	
								CONST/RESURFACE	
								BACKBONE	NATIONAL HIGHWAY PER

**2015-2018 FINAL STIP Project Listing  
NC Region  
MARQUETTE County**

Year	Project	Schd Dt	Pgm	Contract Type	Concept	Net Miles	HWY	Project Description WISDOT Program	Estimate Anticipated Funding
2015	1166-07-46	04/25/15	303	UTL	BRRPL	1.790	IH 039	PACKWAUKEE - COLOMA	\$0 - \$99,999
								B-39-76,10,26,27,28,29	
								UTL PC 122 AC ELEC COOP 1166-07-76	
								BACKBONE	NON-FEDERAL
	1166-04-12		303	I/E	RESURF	0.000	IH 039	PORTAGE - PACKWAUKEE	\$500,000 - \$749,999
								COLUMBIA CO. LINE TO CTH M	
								P/E, RESURFACE	
								BACKBONE	NATIONAL HIGHWAY PER
	1166-05-05		303	I/E	RESURF	0.000	IH 039	PACKWAUKEE - COLOMA	\$250,000 - \$499,999
								CTH M TO CTH Z	
								P/E, RESURFACE	
								BACKBONE	NATIONAL HIGHWAY PER
2015	1166-07-61	08/11/15	303	LET	BRSHRM	0.460	IH 039	PACKWAUKEE - COLOMA	\$750,000 - \$999,999
								B-39-30,31,32,34,36	
								PREVENTATIVE MAINTENANCE	
								BACKBONE	NATIONAL HIGHWAY PER
2016	1166-07-76	02/09/16	303	LET	BRRPL	1.230	IH 039	PACKWAUKEE - COLOMA	\$8,000,000 - \$8,999,999
								B-39-76,10,26,27,28,29	
								BRIDGE REPLACEMENT	
								BACKBONE	NATIONAL HIGHWAY PER
2018	6711-00-70	02/13/18	206	LET	PVRPLA	0.359	LOC STR	IH 39 - CTH K	\$500,000 - \$749,999
								LAKE STREET TO FREEDOM ROAD	
								CONST/PAVEMENT REPLACEMENT	
								STP RURAL	STP <5K POP - MAP 21
	6150-01-34		303	I/E	RDMTN	0.190	STH 022	C OF MONTELLO, E MONTELLO STREET	\$0 - \$99,999
								N JCT STH 23 TO FERN DRIVE	
								DESIGN, PREVENTATIVE MAINTENANCE	

**2015-2018 FINAL STIP Project Listing  
NC Region  
MARQUETTE County**

Year	Project	Schd Dt	Pgm	Contract Type	Concept	Net Miles	HWY	Project Description WISDOT Program	Estimate Anticipated Funding
								STATE 3R	NON-FEDERAL
2015	6150-01-27	12/25/15	303	R/E	RECST	0.190	STH 022	C MONTELLO, CHURCH STREET	\$0 - \$99,999
								N JCT STH 23 TO PARK STREET	
								REAL ESTATE/RECONSTRUCT	
								STATE 3R	NON-FEDERAL
2016	6150-01-76	12/13/16	303	LET	RESURF	13.560	STH 022	MONTELLO - WAUTOMA	\$3,000,000 - \$3,999,999
								PARK STREET TO CTH JJ	
								CONST/RESURFACE	
								STATE 3R	STP <5K POP - MAP 21
2017	6054-05-75	01/10/17	303	LET	RESURF	1.220	STH 022	C MONTELLO, MAIN & MONTELLO STS.	\$250,000 - \$499,999
								5TH STREET TO N JCT STH 23	
								RESURFACE	
								STATE 3R	STP <200,000 POPULAT
2017	6150-00-61	07/11/17	303	LET	BRSHRM	0.040	STH 022	C MONTELLO, MAIN STREET	\$250,000 - \$499,999
								FOX & MONTELLO RIVER BR B-39-49,51	
								CONSTR/SCOUR MITIGATION	
								SHR BRIDGES	NON-FEDERAL
2018	6054-06-72	11/13/18	303	LET	RESURF	5.470	STH 022	STH 60 - MONTELLO	\$1,000,000 - \$1,999,999
								COLUMBIA CO LINE TO B-39-0062	
								RESURFACE	
								STATE 3R	STP <200,000 POPULAT
2018	6054-06-73	12/11/18	303	LET	RESURF	5.180	STH 022	STH 60 - MONTELLO	\$1,000,000 - \$1,999,999
								B-39-0062 TO 5TH STREET	
								RESURFACE	
								STATE 3R	STP <200,000 POPULAT
	1430-01-06		303	I/E	RECOND	9.960	STH 023	ENDEAVOR - PRINCETON	\$500,000 - \$749,999
								STH 22 TO OAK TREE RD	

**2015-2018 FINAL STIP Project Listing  
NC Region  
MARQUETTE County**

Year	Project	Schd Dt	Pgm	Contract Type	Concept	Net Miles	HWY	Project Description WISDOT Program	Estimate Anticipated Funding
								DESIGN	
								STATE 3R	STP <5K POP - MAP 21
	1430-01-08		303	I/E	PVRPLA	7.560	STH 023	ENDEAVOR - PRINCETON	\$250,000 - \$499,999
								IH 39 TO MORNINGSIDE CT	
								DESIGN	
								STATE 3R	STP <5K POP - MAP 21
2015	1430-00-27	04/25/15	303	R/E	RECST	0.130	STH 023	CITY OF MONTELLO, UNDERWOOD AVENUE	\$250,000 - \$499,999
								PARK STREET TO WEST STREET	
								REAL ESTATE/RECONSTRUCT	
								STATE 3R	NON-FEDERAL
2015	1430-00-29	04/25/15	303	R/E	RECST	0.500	STH 023	CITY OF MONTELLO, UNDERWOOD AVENUE	\$250,000 - \$499,999
								MORNINGSIDE COURT TO PARK STREET	
								REAL ESTATE, RECONSTRUCT	
								STATE 3R	NON-FEDERAL
2017	1430-00-77	11/14/17	303	LET	RECST	0.130	STH 023	CITY OF MONTELLO, UNDERWOOD AVENUE	\$500,000 - \$749,999
								PARK STREET TO WEST STREET	
								CONST/RECONSTRUCT	
								STATE 3R	STP <5K POP - MAP 21
2017	1430-00-79	11/14/17	303	LET	RECST	0.500	STH 023	CITY OF MONTELLO, UNDERWOOD AVENUE	\$1,000,000 - \$1,999,999
								MORNINGSIDE COURT TO PARK STREET	
								CONST/RECONSTRUCTION	
								STATE 3R	STP <5K POP - MAP 21
2017	1430-00-87	11/14/17	303	LET	RECST	0.130	STH 023	CITY OF MONTELLO, UNDERWOOD AVENUE	\$0 - \$99,999
								PARK STREET TO WEST STREET	
								CONST/RECONSTRUCT/LOCAL UTILITY	
								STATE 3R	NON-FEDERAL
2017	1430-00-50	05/25/17	303	R/R	RESURF	0.330	STH 082	MAUSTON - IH39	\$0 - \$99,999

**2015-2018 FINAL STIP Project Listing  
NC Region  
MARQUETTE County**

<b>Year</b>	<b>Project</b>	<b>Sch Dt</b>	<b>Pgm</b>	<b>Contract Type</b>	<b>Concept</b>	<b>Net Miles</b>	<b>HWY</b>	<b>Project Description WISDOT Program</b>	<b>Estimate Anticipated Funding</b>
								ABBOTT STREET TO IH39	
								RAIL CROSSING SURFACE	
								STATE 3R	NON-FEDERAL
2016	1009-43-64	12/13/16	303	LET	RDMTN	0.380	VAR HWY	REGION WIDE CULVERT REPLACEMENT	\$500,000 - \$749,999
								VARIOUS HIGHWAYS	
								SHRM	
								STATE 3R	NON-FEDERAL

**2015-2018 FINAL STIP Project Listing  
NC Region  
MENOMINEE County**

Year	Project	Schd Dt	Pgm	Contract Type	Concept	Net Miles	HWY	Project Description WISDOT Program	Estimate Anticipated Funding
2015	9650-17-20	04/25/15	303	R/E	RECST	1.370	STH 047	SHAWANO - NEOPIT	\$100,000 - \$249,999
								TRIBAL OFFICE LOOP TO N JCT CTH VV	
								REAL ESTATE/RECONSTRUCT	
								STATE 3R	NON-FEDERAL
2016	9650-17-71	04/12/16	303	LET	RECST	0.650	STH 047	SHAWANO - NEOPIT	\$2,000,000 - \$2,999,999
								SHAWANO CO LINE TO DUQUAINE ROAD	
								CONST/RECONSTRUCT	
								STATE 3R	STP <5K POP - MAP 21
2016	9650-17-72	04/12/16	303	LET	RECST	0.500	STH 047	SHAWANO - NEOPIT	\$0 - \$99,999
								SHAWANO CO LINE TO DUQUAINE ROAD	
								CONST/RECONSTRUCT/UTILITY WORK	
								STATE 3R	NON-FEDERAL
2018	9650-17-70	01/09/18	303	LET	RECST	2.740	STH 047	SHAWANO - NEOPIT	\$1,000,000 - \$1,999,999
								DUQUAINE RD TO N JCT OF CTH VV	
								CONST/RECONSTRUCT	
								STATE 3R	STP <5K POP - MAP 21

**2015-2018 FINAL STIP Project Listing**  
**NC Region**  
**NORTH CENTRAL REGION WIDE County**

Year	Project	Schd Dt	Pgm	Contract Type	Concept	Net Miles	HWY	Project Description WISDOT Program	Estimate Anticipated Funding
2016	1009-41-37	06/25/16	303	MIS	MISC	0.000		TECHNICAL SERVICES LEVEL OF EFFORT	\$1,000,000 - \$1,999,999
								FY 2016	
								STATE 3R	NON-FEDERAL
2015	1009-46-00	03/25/15	290	C/E	MISC	0.000	NON HWY	NC WISC REGIONAL BIKE & PED PLAN	\$0 - \$99,999
								ALTERNATIVE TRANSPORTATION PLAN	
								DESIGN/MISC	
								BICYCLE AND PEDESTRIAN FACILITIES	TAP - AREAS POP 5K A
	1009-42-42		305	I/E	TOPM	0.000	VAR HWY	NC REGION, EPOXY PAVEMENT MARKING	\$0 - \$99,999
								LOCATIONS ON STN PER ANNUAL PLAN	
								DESIGN/TRF OPS- PAVMT MARKING	
								STATE HIGHWAY OPERATIONS PROGRAM	NON-FEDERAL
	1009-42-44		305	I/E	TOPM	0.000	VAR HWY	NC REGION, EPOXY PAVEMENT MARKING	\$0 - \$99,999
								LOCATIONS ON STN PER ANNUAL PLAN	
								DESIGN/TRF OPS- PAVMT MARKING	
								STATE HIGHWAY OPERATIONS PROGRAM	NON-FEDERAL
	1009-42-46		305	I/E	TOPM	0.000	VAR HWY	NC REGION, EPOXY PAVEMENT MARKING	\$0 - \$99,999
								LOCATIONS ON STN PER ANNUAL PLAN	
								DESIGN/TRF OPS- PAVMT MARKING	
								STATE HIGHWAY OPERATIONS PROGRAM	NON-FEDERAL
	1009-42-48		305	I/E	TOPM	0.000	VAR HWY	NC REGION, EPOXY PAVEMENT MARKING	\$0 - \$99,999
								LOCATIONS ON STN PER ANNUAL PLAN	
								DESIGN/TRF OPS- PAVMT MARKING	
								STATE HIGHWAY OPERATIONS PROGRAM	NON-FEDERAL
	1009-43-36		303	I/E	RDMTN	0.380	VAR HWY	REGION WIDE CULVERT REPLACEMENT	\$0 - \$99,999
								LOCATIONS ON STN PER ANNUAL PLAN	
								DESIGN/SHRM	

**2015-2018 FINAL STIP Project Listing**  
**NC Region**  
**NORTH CENTRAL REGION WIDE County**

Year	Project	Schd Dt	Pgm	Contract Type	Concept	Net Miles	HWY	Project Description WISDOT Program	Estimate Anticipated Funding
								STATE 3R	NON-FEDERAL
	1009-43-37		303	I/E	RDMTN	0.380	VAR HWY	REGION WIDE CULVERT REPLACEMENT	\$0 - \$99,999
								LOCATIONS ON STN PER ANNUAL PLAN	
								DESIGN/SHRM	
								STATE 3R	NON-FEDERAL
	1009-43-38		303	I/E	RDMTN	0.380	VAR HWY	REGION WIDE CULVERT REPLACEMENT	\$0 - \$99,999
								LOCATIONS ON STN PER ANNUAL PLAN	
								DESIGN/SHRM	
								STATE 3R	NON-FEDERAL
	1009-44-30		303	I/E	RDMTN	0.000	VAR HWY	REGION WIDE CULVERT REPLACEMENT	\$0 - \$99,999
								VARIOUS HIGHWAYS	
								DESIGN SHRM	
								STATE 3R	NON-FEDERAL
2015	1009-41-01	06/25/15	303	C/E	MISC	0.000	VAR HWY	PLACEHOLDER FY 2015	\$750,000 - \$999,999
								NC Region SHR	
								LEVEL OF EFFORT	
								STATE 3R	NON-FEDERAL
2015	1009-41-02	06/25/15	302	C/E	MISC	0.000	VAR HWY	PLACEHOLDER FY 2015	\$0 - \$99,999
								NC Region MAJOR	
								LEVEL OF EFFORT	
								MAJORS	NON-FEDERAL
2015	1009-41-56	06/25/15	303	LFA	RDMTN	0.000	VAR HWY	NC MAINTENANCE (LFA/STATE) LOE	\$750,000 - \$999,999
								FY 2015	
								STATE 3R	NON-FEDERAL
2015	1009-42-41	03/10/15	305	LET	TOPM	0.000	VAR HWY	NC REGION, EPOXY PAVEMENT MARKING	\$250,000 - \$499,999
								LOCATIONS ON STN PER ANNUAL PLAN	



**2015-2018 FINAL STIP Project Listing**  
**NC Region**  
**NORTH CENTRAL REGION WIDE County**

Year	Project	Schd Dt	Pgm	Contract Type	Concept	Net Miles	HWY	Project Description WISDOT Program	Estimate Anticipated Funding
								REGION WIDE	
								STATE HIGHWAY OPERATIONS PROGRAM	STP <5K POP MAP-21 E
2015	1009-43-63	12/08/15	303	LET	RDMTN	0.190	VAR HWY	REGION WIDE CULVERT REPLACEMENT	\$500,000 - \$749,999
								VARIOUS HIGHWAYS	
								CONST/ROADWAY MAINTENANCE	
								STATE 3R	NON-FEDERAL
2016	1009-41-03	06/25/16	303	LFA	RDMTN	0.000	VAR HWY	NC MAINTENANCE (LFA/STATE) LOE	\$750,000 - \$999,999
								FY 2016	
								STATE 3R	NON-FEDERAL
2016	1009-42-43	03/08/16	305	LET	TOPM	0.000	VAR HWY	NC REGION, EPOXY PAVEMENT MARKING	\$250,000 - \$499,999
								LOCATIONS ON STN PER ANNUAL PLAN	
								REGION WIDE/TRF OPS- PAVMT MARKING	
								STATE HIGHWAY OPERATIONS PROGRAM	STP <5K POP - MAP 21
2017	1009-40-98	06/25/17	303	LFA	RDMTN	0.000	VAR HWY	NC MAINTENANCE (LFA/STATE) LOE	\$750,000 - \$999,999
								FY 2017	
								STATE 3R	NON-FEDERAL
2017	1009-41-38	06/25/17	303	MIS	MISC	0.000	VAR HWY	TECHNICAL SERVICES LEVEL OF EFFORT	\$1,000,000 - \$1,999,999
								FY 2017	
								STATE 3R	NON-FEDERAL
2017	1009-41-83	06/25/17	303	MIS	RDMTN	0.000	VAR HWY	NC REGION JOINT & CRACK SEAL LOE	\$500,000 - \$749,999
								FY 2017	
								STATE 3R	NON-FEDERAL
2017	1009-42-45	03/14/17	305	LET	TOPM	0.000	VAR HWY	NC REGION, EPOXY PAVEMENT MARKING	\$250,000 - \$499,999

**2015-2018 FINAL STIP Project Listing**  
**NC Region**  
**NORTH CENTRAL REGION WIDE County**

Year	Project	Schd Dt	Pgm	Contract Type	Concept	Net Miles	HWY	Project Description WISDOT Program	Estimate Anticipated Funding
								LOCATIONS ON STN PER ANNUAL PLAN	
								REGION WIDE/TRF OPS- PAVMT MARKING	
								STATE HIGHWAY OPERATIONS PROGRAM	STP <5K POP - MAP 21
2017	1009-44-60	12/12/17	303	LET	RDMTN	0.000	VAR HWY	REGION WIDE CULVERT REPLACEMENT	\$500,000 - \$749,999
								VARIOUS HIGHWAYS	
								SHRM	
								STATE 3R	NON-FEDERAL
2018	1009-40-91	06/25/18	303	MIS	RDMTN	0.000	VAR HWY	NC REGION JOINT & CRACK SEAL LOE	\$500,000 - \$749,999
								FY 2018	
								STATE 3R	NON-FEDERAL
2018	1009-40-97	06/25/18	303	LFA	RDMTN	0.000	VAR HWY	NC MAINTENANCE (LFA/STATE) LOE	\$750,000 - \$999,999
								FY 2018	
								STATE 3R	NON-FEDERAL
2018	1009-41-39	06/25/18	303	MIS	MISC	0.000	VAR HWY	TECHNICAL SERVICES LEVEL OF EFFORT	\$2,000,000 - \$2,999,999
								FY 2018	
								STATE 3R	NON-FEDERAL
2018	1009-42-47	03/13/18	305	LET	TOPM	0.000	VAR HWY	NC REGION, EPOXY PAVEMENT MARKING	\$250,000 - \$499,999
								LOCATIONS ON STN PER ANNUAL PLAN	
								REGION WIDE/TRF OPS- PAVMT MARKING	
								STATE HIGHWAY OPERATIONS PROGRAM	STP <5K POP - MAP 21

**2015-2018 FINAL STIP Project Listing  
NC Region  
ONEIDA County**

Year	Project	Schd Dt	Pgm	Contract Type	Concept	Net Miles	HWY	Project Description WISDOT Program	Estimate Anticipated Funding
2017	9465-00-70	12/12/17	206	LET	RECOND	2.200	CTH Y	LINCOLN COUNTY LINE - USH 51	\$1,000,000 - \$1,999,999
								SOUTH GARTH LAKE ROAD TO USH 51	
								CONST/RECONDITION	
								STP RURAL	STP <5K POP - MAP 21
2015	9070-05-71	06/25/15	290	LLC	MISC	0.000	LOC STR	BOARDWALK PLAZA STREETSCAPING	\$250,000 - \$499,999
								DOWNTOWN MINOCQUA	
								CONST/MISC LANDSCAPING ENHANCEMENT	
								LOCAL ENHANCEMENTS	STP-ENHANCEMENT S-LU
2015	9455-04-70	05/12/15	206	LET	RECST	0.820	LOC STR	MINOCQUA - WOODRUFF	\$1,000,000 - \$1,999,999
								USH 51 TO STH 47	
								CONST/RECONSTRUCT	
								STP RURAL	STP <5K POP - MAP 21
2015	9883-06-70	06/25/15	290	LLC	MISC	0.000	LOC STR	THREE LAKES SAFE ROUTES TO SCHOOL	\$100,000 - \$249,999
								SIDEWALK AND MULTI USE PATH	
								CONST/SRTS	
								SAFE ROUTES TO SCHOOL	SAFE ROUTES TO SCHOO
2015	9070-05-02	01/25/15	290	M/E	MISC	0.000	NON HWY	MINOCQUA BICYCLE/PED FACILITY	\$100,000 - \$249,999
								TOWN OF MINOCQUA	
								DESIGN/MISC BIKE/PED BPPF	
								BICYCLE AND PEDESTRIAN FACILITIES	NON-FEDERAL
2015	9070-05-72	06/25/15	290	LLC	MISC	0.000	NON HWY	MINOCQUA BICYCLE/PED FACILITY	\$250,000 - \$499,999
								TOWN OF MINOCQUA	
								CONST/MISC BIKE/PED BPPF	
								BICYCLE AND PEDESTRIAN FACILITIES	STP-ENHANCEMENT S-LU
2015	1580-30-21	11/25/15	303	R/E	PVRPLA	3.970	USH 008	PRENTICE - BRADLEY	\$100,000 - \$249,999
								CTH YY TO TRACY ROAD	
								REAL ESTATE/PAVEMENT REPLACEMENT	

**2015-2018 FINAL STIP Project Listing  
NC Region  
ONEIDA County**

Year	Project	Schd Dt	Pgm	Contract Type	Concept	Net Miles	HWY	Project Description WISDOT Program	Estimate Anticipated Funding
								STATE 3R	NON-FEDERAL
2015	1595-09-60	04/14/15	303	LET	RDMTN	11.040	USH 008	BRADLEY - RHINELANDER	\$3,000,000 - \$3,999,999
								GATEWOOD HEIGHTS RD TO N RIFLE ROAD	
								CONST/PREV MAINT APPROVAL 5/16/11	
								STATE 3R	A/C NATIONAL HIGHWAY
2018	1590-12-62	04/10/18	303	LET	RDMTN	0.620	USH 008	RHINELANDER - MONICO	\$250,000 - \$499,999
								STH 17 SOUTH & CTH G INTERSECTIONS	
								CONST/PREV MAINT APPRVD 3/26/14	
								STATE 3R	NATIONAL HIGHWAY PER
	1600-14-00		303	I/E	RESURF	3.980	USH 045	ANTIGO - MONICO	\$100,000 - \$249,999
								CTH Q TO SOUTH JUNCTION USH 8	
								DESIGN/RESURFACE	
								STATE 3R	NATIONAL HIGHWAY PER
	1170-16-31		303	I/E	RDMTN	2.220	USH 051	TOMAHAWK - MINOCQUA	\$100,000 - \$249,999
								CTH Y TO ONEIDA STREET	
								DESIGN/MILL OVERLAY/PM APRVL 5-7-13	
								STATE 3R	NATIONAL HIGHWAY PER
	1177-11-02		303	I/E	RECST	2.220	USH 051	TOMAHAWK - MINOCQUA	\$500,000 - \$749,999
								CTH Y TO ONEIDA STREET	
								DESIGN/RECONSTRUCT	
								STATE 3R	NAT'L HWY SYSTEM
2016	1177-11-70	01/12/16	303	LET	RECST	5.390	USH 051	TOMAHAWK - MINOCQUA	\$10,000,000 - \$10,999,999
								ROCKY RUN ROAD TO CTH Y	
								CONST/RECONSTRUCT	
								STATE 3R	NATIONAL HIGHWAY PER
2016	1177-11-71	01/12/16	303	LET	BRRPL	0.000	USH 051	TOMAHAWK - MINOCQUA	\$1,000,000 - \$1,999,999
								BEARSKIN TRAIL STRUCTURE B-43-0060	

**2015-2018 FINAL STIP Project Listing  
NC Region  
ONEIDA County**

<b>Year</b>	<b>Project</b>	<b>Schd Dt</b>	<b>Pgm</b>	<b>Contract Type</b>	<b>Concept</b>	<b>Net Miles</b>	<b>HWY</b>	<b>Project Description WISDOT Program</b>	<b>Estimate Anticipated Funding</b>
								CONST/REPLACEMENT	
								SHR BRIDGES	NON-FEDERAL
2017	1170-19-60	07/11/17	303	LET	RDMTN	0.590	USH 051	MINOCQUA - MANITOWISH	\$100,000 - \$249,999
								MINOCQUA BRIDGE TO LAKESHORE DRIVE	
								CONST/PREV MAINT APPROVAL 6/1/11	
								STATE 3R	NATIONAL HIGHWAY PER

**2015-2018 FINAL STIP Project Listing  
NC Region  
OUTAGAMIE County**

Year	Project	Schd Dt	Pgm	Contract Type	Concept	Net Miles	HWY	Project Description WISDOT Program	Estimate Anticipated Funding
	1140-00-06		303	I/E	RECST	7.080	USH 045	WINCHESTER - NEW LONDON	\$1,000,000 - \$1,999,999
								CTH W TO CTH D	
								DESIGN/RECONSTRUCT	
								STATE 3R	STP <5K POP - MAP 21
2016	6430-07-40	03/25/16	303	UTL	RECOND	0.910	USH 045	WINCHESTER - NEW LONDON	\$0 - \$99,999
								STH 96 & USH 45 INTERSECTION	
								UTL/RECOND 6430-07-71	
								STATE 3R	NON-FEDERAL
2018	6430-07-60	03/13/18	303	LET	RDMTN	5.889	USH 045	WINCHESTER - NEW LONDON	\$1,000,000 - \$1,999,999
								CTH W TO CTH D	
								CONSTR/PVMT MNT/ APPROVED 2.26.13	
								STATE 3R	STP <5K POP - MAP 21
2018	6430-07-71	03/13/18	303	LET	RECST	0.910	USH 045	WINCHESTER - NEW LONDON	\$1,000,000 - \$1,999,999
								STH 96 & USH 45 INTERSECTION	
								CONSTR/RECONSTRUCT	
								STATE 3R	STP <5K POP - MAP 21

**2015-2018 FINAL STIP Project Listing  
NC Region  
PORTAGE County**

Year	Project	Schd Dt	Pgm	Contract Type	Concept	Net Miles	HWY	Project Description WISDOT Program	Estimate Anticipated Funding
2015	1009-40-26	04/25/15	303	JTP	MISC	0.000	BUS 051	VILLAGE OF PLOVER, POST ROAD	\$100,000 - \$249,999
								GREEN DRIVE TO TOMMY'S TURNPIKE	
								JURISDICTIONAL TRANSFER PAYMENT	
								STATE 3R	NON-FEDERAL
2015	1009-40-27	04/25/15	303	JTP	MISC	0.000	BUS 051	VILLAGE OF WHITING, POST ROAD	\$100,000 - \$249,999
								TOMMY'S TURNPIKE TO MINNESOTA AVE	
								JURISDICTIONAL TRANSFER PAYMENT	
								STATE 3R	NON-FEDERAL
2015	6414-00-40	05/25/15	303	UTL	RECST	1.120	BUS 051	VILLAGE OF PLOVER, POST ROAD	\$0 - \$99,999
								GREEN DRIVE TO SPRINGVILLE DRIVE	
								UTL/PCL 201 PVR SANITARY 6414-00-78	
								STATE 3R	NON-FEDERAL
2015	6414-00-41	05/25/15	303	UTL	RECST	1.120	BUS 051	VILLAGE OF PLOVER, POST ROAD	\$0 - \$99,999
								GREEN DRIVE TO SPRINGVILLE DRIVE	
								UTL/PCL 210 AT&T 6414-00-78	
								STATE 3R	NON-FEDERAL
2015	6414-00-42	05/25/15	303	UTL	RECST	1.120	BUS 051	VILLAGE OF PLOVER, POST ROAD	\$0 - \$99,999
								GREEN DRIVE TO SPRINGVILLE DRIVE	
								UTL/PCL 220 WPS GAS 6414-00-78	
								STATE 3R	NON-FEDERAL
2015	6414-00-43	05/25/15	303	UTL	RECST	1.120	BUS 051	VILLAGE OF PLOVER, POST ROAD	\$0 - \$99,999
								GREEN DRIVE TO SPRINGVILLE DRIVE	
								UTL/PCL 221 WPS ELEC 6414-00-78	
								STATE 3R	NON-FEDERAL
2015	6414-00-44	05/25/15	303	UTL	RECST	1.120	BUS 051	VILLAGE OF PLOVER, POST ROAD	\$0 - \$99,999
								GREEN DRIVE TO SPRINGVILLE DRIVE	
								UTL/PCL 250 CHARTER COMM 6414-00-78	

**2015-2018 FINAL STIP Project Listing  
NC Region  
PORTAGE County**

Year	Project	Schd Dt	Pgm	Contract Type	Concept	Net Miles	HWY	Project Description WISDOT Program	Estimate Anticipated Funding
								STATE 3R	NON-FEDERAL
2015	6414-00-78	12/08/15	303	LET	RECST	1.134	BUS 051	VILLAGE OF PLOVER, POST ROAD	\$7,000,000 - \$7,999,999
								GREEN DRIVE TO SPRINGVILLE DRIVE	
								JT RECONSTRUCTION	
								STATE 3R	NATIONAL HIGHWAY PER
2017	6414-00-80	09/12/17	303	LET	RECST	0.580	BUS 051	VILLAGE OF WHITING, POST ROAD	\$6,000,000 - \$6,999,999
								TOMMY'S TURNPIKE TO ELM STREET	
								JT RECONSTRUCTION	
								STATE 3R	NATIONAL HIGHWAY PER
2017	6414-00-81	09/12/17	303	LET	RECST	0.530	BUS 051	VILLAGE OF WHITING, POST ROAD	\$5,000,000 - \$5,999,999
								ELM STREET TO MINNESOTA AVENUE	
								JT RECONSTRUCTION	
								STATE 3R	STP 5-200K POP - MAP
	1166-00-09		303	I/E	RESURF	0.000	IH 039	STEVENS POINT - WAUSAU	\$100,000 - \$249,999
								N 2ND ST TO CTH X	
								P/E, RESURFACE	
								BACKBONE	NATIONAL HIGHWAY PER
	1166-00-11		303	I/E	RESURF	0.000	IH 039	STEVENS POINT - WAUSAU	\$250,000 - \$499,999
								CTH X TO STH 34	
								P/E, RESURFACE	
								BACKBONE	NATIONAL HIGHWAY PER
	1166-05-14		303	I/E	BRRHB	0.650	IH 039	PLAINFIELD - STEVENS POINT	\$100,000 - \$249,999
								CTH HH BRIDGE, B-49-0021	
								DESIGN, BRIDGE REHAB	
								BACKBONE	INTERSTATE MAINTENAN
	1166-13-01		303	I/E	RECSTE	11.130	IH 039	PLAINFIELD - STEVENS POINT	\$2,000,000 - \$2,999,999
								STH 54 TO N 2ND STREET	



**2015-2018 FINAL STIP Project Listing  
NC Region  
PORTAGE County**

Year	Project	Schd Dt	Pgm	Contract Type	Concept	Net Miles	HWY	Project Description WISDOT Program	Estimate Anticipated Funding
								DESIGN/RECONSTRUCTION	
								BACKBONE	NATIONAL HIGHWAY PER
2015	1166-08-23	04/25/15	303	R/E	RECST	0.190	IH 039	C STEVENS POINT, STANLEY STREET	\$750,000 - \$999,999
								GREEN AVENUE TO IH 39 NB RAMPS	
								REAL ESTATE/RECONSTR	
								BACKBONE	NON-FEDERAL
2015	1166-08-90	01/25/15	303	SFA	BRRPL	0.350	IH 039	PLAINFIELD - STEVENS POINT	\$0 - \$99,999
								RESERVE ST BRIDGE B-49-172,B-49-173	
								TRAFFIC MITIGATION 1166-08-72	
								BACKBONE	NON-FEDERAL
2016	1166-05-79	09/13/16	303	LET	RESURF	18.820	IH 039	PLAINFIELD - STEVENS POINT	\$4,000,000 - \$4,999,999
								CTH O TO STH 54, NB	
								RESURFACE	
								BACKBONE	NATIONAL HIGHWAY PER
2016	1166-06-25	09/25/16	303	R/E	BRNEW	0.020	IH 039	PLAINFIELD - STEVENS POINT	\$100,000 - \$249,999
								USH 10 B490024 & NEW PEDESTRIAN BR	
								REAL ESTATE/BRIDGE REHAB/NEW BRIDGE	
								BACKBONE	NON-FEDERAL
2016	1166-06-80	01/12/16	303	LET	BRRHB	1.140	IH 039	PLAINFIELD - STEVENS POINT	\$750,000 - \$999,999
								B-49-18,19,22,23	
								CONST/BRIDGE REHAB	
								BACKBONE	NATIONAL HIGHWAY PER
2016	1166-08-73	01/12/16	303	LET	BRSHRM	0.350	IH 039	PLAINFIELD - STEVENS POINT	\$500,000 - \$749,999
								STANLEY STREET BRIDGE B-49-29,30	
								BRIDGE REHAB	
								BACKBONE	NATIONAL HIGHWAY PER
2017	1166-00-61	08/08/17	303	LET	BRSHRM	4.260	IH 039	PLAINFIELD - STEVENS POINT	\$2,000,000 - \$2,999,999

**2015-2018 FINAL STIP Project Listing  
NC Region  
PORTAGE County**

Year	Project	Schd Dt	Pgm	Contract Type	Concept	Net Miles	HWY	Project Description WISDOT Program	Estimate Anticipated Funding
								B-49-7,8,9,10,42,43,44,45-49,50	
								CONST/BRSHRM	
								BACKBONE	NATIONAL HIGHWAY PER
2017	1166-12-21	03/25/17	303	R/E	RECST	1.310	IH 039	PLAINFIELD - STEVENS POINT	\$500,000 - \$749,999
								USH 10 TO STH 66	
								RE/RECONSTRUCTION	
								BACKBONE	NON-FEDERAL
2017	1166-12-70	08/08/17	303	LET	RECOND	0.270	IH 039	PLAINFIELD - STEVENS POINT	\$9,000,000 - \$9,999,999
								CTH B INTERCHANGE	
								CONSTR/RECONSTRUCTION	
								BACKBONE	NATIONAL HIGHWAY PER
2017	1166-12-71	08/08/17	303	LET	BRRHB	0.360	IH 039	PLAINFIELD - STEVENS POINT	\$500,000 - \$749,999
								STH 54 INTERCHANGE B-49-0013	
								CONSTR/BRIDGE OVERLAY	
								BACKBONE	NATIONAL HIGHWAY PER
2017	1166-12-80	12/12/17	303	LET	RESURF	11.080	IH 039	PLAINFIELD - STEVENS POINT	\$9,000,000 - \$9,999,999
								STH 54 TO NORTH 2ND STREET	
								CONST/RESURFACE	
								BACKBONE	NATIONAL HIGHWAY PER
2018	1166-08-83	11/13/18	303	LET	RECST	0.190	IH 039	C STEVENS POINT, STANLEY STREET	\$5,000,000 - \$5,999,999
								GREEN AVENUE TO IH 39 NB RAMPS	
								CONSTR/RECONSTRUCTION	
								BACKBONE	NATIONAL HIGHWAY PER
2018	1166-12-83	07/10/18	303	LET	BRRPL	0.270	IH 039	PLAINFIELD - STEVENS POINT	\$6,000,000 - \$6,999,999
								CTH B INTERCHANGE, B-49-14, 16	
								CONST/BRIDGE REPLACEMENT	
								BACKBONE	NATIONAL HIGHWAY PER

**2015-2018 FINAL STIP Project Listing  
NC Region  
PORTAGE County**

Year	Project	Schd Dt	Pgm	Contract Type	Concept	Net Miles	HWY	Project Description WISDOT Program	Estimate Anticipated Funding
2015	6782-00-00	02/25/15	206	C/E	MISC	11.600	LOC STR	PLAINFIELD - STH 54	\$0 - \$99,999
								AKRON AVENUE TO STH 54	
								DESIGN/MISC/HRRR	
								SAFETY - HIGH RISK RURAL ROADS	HSIP-HIGH RISK RU RD
2015	6782-00-70	06/25/15	206	LFA	MISC	11.600	LOC STR	PLAINFIELD - STH 54	\$100,000 - \$249,999
								AKRON AVENUE TO STH 54	
								CONST/MISC/HRRR	
								SAFETY - HIGH RISK RURAL ROADS	HSIP-HIGH RISK RU RD
2015	6784-00-00	11/25/15	205	C/E	BRRPL	0.000	LOC STR	RIVER ROAD - USH 10	\$0 - \$99,999
								TOMORROW RIVER BRIDGE B-49-0320	
								DESIGN/REPLACEMENT	
								LOCAL BRIDGES	SURFACE TRANS FLEX -
2015	6811-01-71	10/25/15	209	LLC	RECST	0.000	LOC STR	JAYTINA/INTEVATION FOOD GROUP LLC	\$0 - \$99,999
								FOREMOST RD & STH 54, V PLOVER	
								TEA;INTERSECTION IMPROVEMENT	
								TRANS ECONOMIC ASSISTANCE (TEA)	NON-FEDERAL
2015	6811-01-72	10/25/15	209	LLC	RECST	0.000	LOC STR	JAYTINA/INTEVATION FOOD GROUP LLC	\$0 - \$99,999
								GRANT AVENUE & STH 54, V PLOVER	
								TEA;INTERSECTION IMPROVEMENT	
								TRANS ECONOMIC ASSISTANCE (TEA)	NON-FEDERAL
2015	6998-11-01	06/25/15	206	C/E	BRNEW	0.410	LOC STR	C STEVENS POINT, COUNTRY CLUB DRIVE	\$750,000 - \$999,999
								HOOVER ROAD RAIL GRADE SEPARATION	
								INDUSTRIAL PARK RD TO CAROLS LN	
								STP URBAN 20,000 - 50,000	NON-FEDERAL
2016	6998-11-70	12/13/16	206	LET	BRNEW	0.410	LOC STR	C STEVENS POINT, COUNTRY CLUB DRIVE	\$6,000,000 - \$6,999,999
								HOOVER ROAD RAIL GRADE SEPARATION	
								INDUSTRIAL PARK RD TO CAROLS LN	

**2015-2018 FINAL STIP Project Listing  
NC Region  
PORTAGE County**

Year	Project	Schd Dt	Pgm	Contract Type	Concept	Net Miles	HWY	Project Description WISDOT Program	Estimate Anticipated Funding
								STP URBAN 20,000 - 50,000	NON-FEDERAL
2016	6998-11-71	12/13/16	206	LET	BRNEW	0.410	LOC STR	C STEVENS POINT, COUNTRY CLUB DRIVE	\$3,000,000 - \$3,999,999
								HOOVER ROAD RAIL GRADE SEPARATION	
								INDUSTRIAL PARK RD TO CAROLS LN	
								STP URBAN 20,000 - 50,000	STP 5-200K POP - MAP
2017	6799-01-70	02/14/17	205	LET	BRRPL	0.000	LOC STR	TOWN HALL ROAD - BROWN THRUSH ROAD	\$750,000 - \$999,999
								MILL CREEK BRIDGE B-49-0005	
								CONST/REPLACEMENT	
								LOCAL BRIDGES	STP OFF-SYSTEM BRIDG
	6340-00-04		303	I/E	PVRPLA	6.590	STH 013	WISCONSIN RAPIDS - MARSHFIELD	\$500,000 - \$749,999
								CTH C - USH 10	
								DESIGN	
								STATE 3R	STP <5K POP - MAP 21
2017	6340-00-72	07/11/17	303	LET	BRRHB	0.060	STH 034	WISCONSIN RAPIDS - KNOWLTON	\$1,000,000 - \$1,999,999
								LITTLE EAU PLEINE RIVER BR B-49-92	
								CONSTR/BR REHAB/PEIR REPLACEMENT	
								SHR BRIDGES	NON-FEDERAL
2016	6270-00-62	03/08/16	303	LET	RDMTN	2.050	STH 049	NORTHLAND - STH 29	\$250,000 - \$499,999
								CEDAR ROAD TO LAKE VIEW ROAD	
								CONST/PREV MAINT APPROVAL 6/1/11	
								STATE 3R	STP <200,000 POPULAT
2015	1520-02-21	06/25/15	303	R/E	MISC	0.050	STH 054	WISCONSIN RAPIDS - PLOVER	\$0 - \$99,999
								STH 54 & CTH U INTERSECTION	
								HSIP/RE	
								STATE 3R	NON-FEDERAL
2015	6414-01-72	03/10/15	303	LET	MISC	0.323	STH 054	PLOVER - WAUPACA	\$1,000,000 - \$1,999,999
								MAPLE DRIVE INTERSECTION	

**2015-2018 FINAL STIP Project Listing  
NC Region  
PORTAGE County**

Year	Project	Schd Dt	Pgm	Contract Type	Concept	Net Miles	HWY	Project Description WISDOT Program	Estimate Anticipated Funding
								HSIP; CONSTRUCTION	
								SAFETY (REGULAR HSIP)	HWY SFE S-LU EXT
2016	1520-02-71	05/10/16	303	LET	MISC	0.050	STH 054	WISCONSIN RAPIDS - PLOVER	\$750,000 - \$999,999
								STH 54 & CTH U INTERSECTION	
								HSIP/PORTAGE & WOOD COUNTIES	
								SAFETY (REGULAR HSIP)	STP <5K POP - MAP 21
2015	6280-05-81	11/10/15	303	LET	RESURF	3.354	STH 066	STEVENS POINT - STH 49	\$750,000 - \$999,999
								DEER LANE TO E JCT CTH J	
								CONST/RESURFACE	
								STATE 3R	STP <5K POP - MAP 21
2018	6280-02-74	11/13/18	303	LET	PVRPLA	0.330	STH 066	STEVENS POINT - ROSHOLT	\$750,000 - \$999,999
								I39 TO STEVENS POINT AIRPORT	
								CONST/PVRPLA	
								STATE 3R	STP 5-200K POP - MAP
2015	6290-05-75	11/10/15	303	LET	RECOND	4.430	USH 010	STEVENS POINT - WAUPACA	\$3,000,000 - \$3,999,999
								COUNTRY CLUB DRIVE TO CTH J	
								CONST/RECONDITION B-49-24 REPAIR	
								BACKBONE	NATIONAL HIGHWAY PER
2015	4749-58-10	03/25/15	305	MIS	TOPM	0.000	VAR HWY	PORTAGE CO PAVEMENT MARKING TMA'S	\$100,000 - \$249,999
								LOCATIONS ON STN PER ANNUAL PLAN	
								TRAFFIC/PAVEMENT MARKING	
								STATE HIGHWAY OPERATIONS PROGRAM	SURFACE TRANS FLEX M

**2015-2018 FINAL STIP Project Listing  
NC Region  
PRICE County**

Year	Project	Schd Dt	Pgm	Contract Type	Concept	Net Miles	HWY	Project Description WISDOT Program	Estimate Anticipated Funding
	9894-00-01		206	I/E	BRRPL	0.000	LOC STR	T WORCESTER, ELK RIVER BRIDGE	\$250,000 - \$499,999
								SHEEP RANCH ROAD; FH38 FR131	
								DESIGN/FOREST HWY PROG REPLACEMENT	
								FOREST HWYS/PUBLIC LANDS	FOREST HWY S-LU EXT
2015	9480-00-00	11/25/15	205	C/E	BRRHB	0.000	LOC STR	STH 13 - S AIRPORT ROAD	\$100,000 - \$249,999
								LAKE DUROY BRIDGE B-50-0028	
								DESIGN/BRIDGE REHAB	
								LOCAL BRIDGES	SURFACE TRANS FLEX -
2018	9480-00-70	02/13/18	205	LET	BRRHB	0.000	LOC STR	STH 13 - S AIRPORT ROAD	\$500,000 - \$749,999
								LAKE DUROY BRIDGE B-50-0028	
								CONST/BRIDGE REHAB	
								LOCAL BRIDGES	SURFACE TRANS FLEX -
2017	9216-07-60	09/12/17	303	LET	RDMTN	0.070	STH 086	OGEMA - TOMAHAWK	\$250,000 - \$499,999
								CULVERT REPLACEMENT C-50-0009	
								CONST/RDMTN/CULVERT	
								STATE 3R	NON-FEDERAL
2018	9216-06-60	12/11/18	303	LET	RDMTN	13.500	STH 086	OGEMA - TOMAHAWK	\$2,000,000 - \$2,999,999
								STH 13 TO LINCOLN COUNTY LINE	
								CONST/PREV MAINT APPROVAL 6/1/11	
								STATE 3R	STP <5K POP - MAP 21
2017	8695-03-70	09/12/17	303	LET	BRNEW	0.080	STH 111	CATAWBA - STH 13	\$100,000 - \$249,999
								NEEDLE CREEK BRIDGE C-50-0002	
								CONST/CULVERT TO NEW BRIDGE	
								SHR BRIDGES	NON-FEDERAL
2017	9240-08-70	02/14/17	303	LET	BRRPL	0.110	STH 182	PARK FALLS - SPRINGSTEAD	\$2,000,000 - \$2,999,999
								N FORK FLAMBEAU RVR BRDGE B-50-0082	
								CONST/BRIDGE REPLACEMENT	

**2015-2018 FINAL STIP Project Listing  
NC Region  
PRICE County**

Year	Project	Schd Dt	Pgm	Contract Type	Concept	Net Miles	HWY	Project Description WISDOT Program	Estimate Anticipated Funding
								SHR BRIDGES	STP <5K POP - MAP 21
2017	9240-08-71	02/14/17	303	LET	RESURF	0.610	STH 182	PARK FALLS - SPRINGSTEAD	\$1,000,000 - \$1,999,999
								STH 13 TO SAUNDERS AVENUE	
								CONST/RESURFACE	
								STATE 3R	STP <5K POP - MAP 21
2015	1580-30-20	11/25/15	303	R/E	PVRPLA	6.500	USH 008	PRENTICE - BRADLEY	\$100,000 - \$249,999
								LUSTILA ROAD TO CTH YY	
								REAL ESTATE/PAVEMENT REPLACEMENT	
								STATE 3R	NON-FEDERAL
2017	1580-29-70	02/14/17	303	LET	RESURF	7.690	USH 008	PRENTICE - BRADLEY	\$2,000,000 - \$2,999,999
								MILLER ROAD TO LUSTILA ROAD	
								CONST/RESURFACE	
								STATE 3R	NATIONAL HIGHWAY PER
2017	1581-14-70	02/14/17	303	LET	RESURF	6.210	USH 008	HAWKINS - PRENTICE	\$1,000,000 - \$1,999,999
								JUMP RIVER BRIDGE TO MILLER ROAD	
								CONST/RESURFACE	
								STATE 3R	NATIONAL HIGHWAY PER

**2015-2018 FINAL STIP Project Listing  
NC Region  
SHAWANO County**

Year	Project	Schd Dt	Pgm	Contract Type	Concept	Net Miles	HWY	Project Description WISDOT Program	Estimate Anticipated Funding
2015	6155-00-00	11/25/15	205	C/E	BRRPL	0.000	LOC STR	MEISNER ROAD - SCHERTZ LANE	\$100,000 - \$249,999
								S BR EMBARRASS RIVER BRDGE B58-0012	
								DESIGN/REPLACEMENT	
								LOCAL BRIDGES	SURFACE TRANS FLEX -
2015	6243-02-70	03/25/15	206	LFA	MISC	0.120	LOC STR	CTH VV - STH 47	\$250,000 - \$499,999
								CTH G & STH 47 INTERSECTION	
								CONST/INTERSECTION MOD/HSIP	
								SAFETY (REGULAR HSIP)	HWY SFE S-LU EXT
2016	9314-00-70	03/08/16	206	LET	RECST	2.030	LOC STR	STH 29 - STH 47	\$1,000,000 - \$1,999,999
								BALL PARK ROAD TO LEOPOLIS ROAD	
								CONST/RECONSTRUCT	
								STP RURAL	STP <5K POP - MAP 21
2018	6997-03-70	11/13/18	206	LET	RECST	0.190	LOC STR	C SHAWANO, EAST FIFTH STREET	\$750,000 - \$999,999
								WASHBURN STREET TO FAIRVIEW AVENUE	
								CONST/RECONSTRUCT	
								STP URBAN 5,000 - 20,000	STP 5-200K POP - MAP
2017	9180-23-52	04/25/17	303	R/R	RESURF	2.000	STH 022	C SHAWANO, GREEN BAY STREET	\$100,000 - \$249,999
								MAIN STREET TO CTH HHH	
								RAILROAD CROSSING/SIGNALS 697-734C	
								STATE 3R	NON-FEDERAL
2017	9180-23-53	04/25/17	303	R/R	RESURF	2.000	STH 022	C SHAWANO, GREEN BAY STREET	\$0 - \$99,999
								MAIN STREET TO CTH HHH	
								RAILROAD CROSSING/SURFACE 697-734C	
								STATE 3R	NON-FEDERAL
2017	9180-23-71	11/14/17	303	LET	RESURF	1.280	STH 022	C SHAWANO, S MAIN & E GREEN BAY STR	\$250,000 - \$499,999
								CTH B - ZINGLER & CTH HHH - CTH BE	
								CONST/RESURFACE	



**2015-2018 FINAL STIP Project Listing  
NC Region  
SHAWANO County**

Year	Project	Schd Dt	Pgm	Contract Type	Concept	Net Miles	HWY	Project Description WISDOT Program	Estimate Anticipated Funding
								STATE 3R	NATIONAL HIGHWAY PER
2017	9180-23-72	11/14/17	303	LET	RESURF	2.000	STH 022	C SHAWANO, GREEN BAY STREET	\$1,000,000 - \$1,999,999
								MAIN STREET TO CTH HHH	
								CONST/RESURFACE	
								STATE 3R	NATIONAL HIGHWAY PER
	1058-24-30		303	I/E	RDMTN	9.500	STH 029	SHAWANO - GREEN BAY	\$250,000 - \$499,999
								CTH F TO BROWN COUNTY LINE	
								DESIGN/PREVENTIVE MAINTENANCE	
								BACKBONE	NATIONAL HWY PERF PR
2015	1058-14-20	03/25/15	303	R/E	MISC	1.230	STH 029	WITTENBERG - SHAWANO	\$0 - \$99,999
								CTH Q TO CTH J	
								REAL ESTATE HARDSHIP	
								BACKBONE	NON-FEDERAL
2016	1058-21-70	04/12/16	303	LET	BRRPL	0.030	STH 029	WITTENBERG - SHAWANO	\$1,000,000 - \$1,999,999
								EMBARRASS RIVER BRIDGE B-58-0128	
								CONST/REPLACEMENT	
								BACKBONE	NON-FEDERAL
2017	1058-25-70	03/14/17	303	LET	MISC	0.720	STH 029	SHAWANO - GREEN BAY	\$3,000,000 - \$3,999,999
								STH 29 & STH 156 INTERSECTION	
								CONST/INTERSECTION MOD/HSIP	
								SAFETY (REGULAR HSIP)	HIGHWAY SAFETY IMP P
2015	6243-07-21	01/25/15	303	R/E	PVRPLA	1.520	STH 047	CITY OF SHAWANO, AIRPORT DRIVE	\$100,000 - \$249,999
								CTH B TO STH 22	
								REAL ESTATE/PAVEMENT REPL	
								STATE 3R	NON-FEDERAL
2016	6243-07-51	01/25/16	303	R/R	PVRPLA	1.520	STH 047	CITY OF SHAWANO, AIRPORT DRIVE	\$100,000 - \$249,999
								CTH B TO STH 22	

**2015-2018 FINAL STIP Project Listing  
NC Region  
SHAWANO County**

Year	Project	Schd Dt	Pgm	Contract Type	Concept	Net Miles	HWY	Project Description WISDOT Program	Estimate Anticipated Funding
								RAILROAD CROSSING/SURFACE 693-774L	
								STATE 3R	NATIONAL HIGHWAY PER
2016	6243-07-52	01/25/16	303	R/R	PVRPLA	1.520	STH 047	CITY OF SHAWANO, AIRPORT DRIVE	\$0 - \$99,999
								CTH B TO STH 22	
								RAILROAD CROSSING/SIGNALS 693-774L	
								STATE 3R	NATIONAL HIGHWAY PER
2017	6243-07-70	01/10/17	303	LET	PVRPLA	0.220	STH 047	CITY OF SHAWANO, AIRPORT DRIVE	\$100,000 - \$249,999
								STH 29 TO CTH B	
								CONST/PAVEMENT REPLACEMENT	
								STATE 3R	NATIONAL HIGHWAY PER
2017	6243-07-71	01/10/17	303	LET	PVRPLA	1.520	STH 047	CITY OF SHAWANO, AIRPORT DRIVE	\$1,000,000 - \$1,999,999
								CTH B TO STH 22	
								CONST/PAVEMENT REPLACEMENT	
								STATE 3R	NATIONAL HIGHWAY PER
2017	6243-08-50	03/25/17	303	R/R	RESURF	5.160	STH 047	SHAWANO - NEOPIT	\$100,000 - \$249,999
								SHAWANO CREEK TO MENOMINEE CO LINE	
								RAIL CROSSING/SIGNALS 697656X	
								STATE 3R	STP 5-200K POP - MAP
2017	6243-08-51	03/25/17	303	R/R	RESURF	5.160	STH 047	SHAWANO - NEOPIT	\$0 - \$99,999
								SHAWANO CREEK TO MENOMINEE CO LINE	
								RAIL CROSSING/SURFACE 697656X	
								STATE 3R	NON-FEDERAL
2017	6243-08-70	11/14/17	303	LET	RESURF	5.160	STH 047	SHAWANO - NEOPIT	\$2,000,000 - \$2,999,999
								SHAWANO CREEK TO MENOMINEE CO LINE	
								CONST/RESURFACE	
								STATE 3R	STP 5-200K POP - MAP
2015	6108-02-20	08/25/15	303	R/E	RDMTN	5.430	STH 153	ELDERON - USH 45	\$0 - \$99,999

**2015-2018 FINAL STIP Project Listing  
NC Region  
SHAWANO County**

Year	Project	Schd Dt	Pgm	Contract Type	Concept	Net Miles	HWY	Project Description WISDOT Program	Estimate Anticipated Funding
								MARATHON COUNTY LINE TO USH 45	
								REAL ESTATE/PREV MAINT	
								STATE 3R	NON-FEDERAL
2015	6580-11-20	07/25/15	303	R/E	RDMTN	3.990	STH 156	CLINTONVILLE - HOWARD	\$0 - \$99,999
								STH 55 TO STH 29	
								REAL EST/SHRM FUND APRVL 10/6/11	
								STATE 3R	NON-FEDERAL
2017	6580-11-60	03/14/17	303	LET	RDMTN	3.990	STH 156	CLINTONVILLE - HOWARD	\$750,000 - \$999,999
								STH 55 TO STH 29	
								CONST/SHRM STATE FUND APRVL 10/6/11	
								STATE 3R	NON-FEDERAL
2017	6580-12-70	01/10/17	303	LET	RESURF	4.000	STH 156	CLINTONVILLE - HOWARD	\$1,000,000 - \$1,999,999
								NAVARINO ROAD TO NICHOLS ROAD	
								CONST/RESURFACE	
								STATE 3R	STP <5K POP - MAP 21
2015	4758-58-10	03/25/15	305	MIS	TOPM	0.000	VAR HWY	SHAWANO CO PAVEMENT MARKING TMA'S	\$0 - \$99,999
								LOCATIONS ON STN PER ANNUAL PLAN	
								TRAFFIC/PAVEMENT MARKING	
								STATE HIGHWAY OPERATIONS PROGRAM	SURFACE TRANS FLEX M

**2015-2018 FINAL STIP Project Listing  
NC Region  
VILAS County**

Year	Project	Schd Dt	Pgm	Contract Type	Concept	Net Miles	HWY	Project Description WISDOT Program	Estimate Anticipated Funding
2017	9508-01-70	03/14/17	206	LET	PVRPLA	3.000	LOC STR	USH 51 - CTH N	\$1,000,000 - \$1,999,999
								TOWN OF ARBOR VITAE	
								CONST/PAVEMENT REPLACEMENT	
								STP RURAL	STP <5K POP - MAP 21
2017	1601-13-60	09/12/17	303	LET	RDMTN	0.640	USH 045	EAGLE RIVER - LAND O LAKES	\$0 - \$99,999
								CULVERT REPLACEMENT C-63-9709	
								CONST/RDMTN/CULVERT	
								STATE 3R	NON-FEDERAL
2018	1601-14-72	08/14/18	303	LET	RESURF	2.920	USH 045	MONICO - EAGLE RIVER	\$1,000,000 - \$1,999,999
								STH 70 WEST TO CHAIN O LAKES ROAD	
								CONST/RESURFACE	
								STATE 3R	NATIONAL HIGHWAY PER
2018	1601-14-73	08/14/18	303	LET	RESURF	1.420	USH 045	MONICO - EAGLE RIVER	\$750,000 - \$999,999
								STH 70 EAST TO STH 70 WEST	
								CONST/RESURFACE	
								STATE 3R	NATIONAL HIGHWAY PER
	1170-20-30		303	I/E	RDMTN	15.720	USH 051	MINOCQUA - MANITOWISH	\$500,000 - \$749,999
								CTH M TO CTH W	
								DESIGN/PREVENTIVE MAINTENANCE	
								STATE 3R	NATIONAL HIGHWAY PER
2015	1170-19-21	06/25/15	303	R/E	RECST	1.840	USH 051	MINOCQUA - MANITOWISH	\$500,000 - \$749,999
								3RD AVE TO N JCT STH 70	
								REAL ESTATE/RECONSTRUCT	
								STATE 3R	NON-FEDERAL
2017	1170-19-70	12/12/17	303	LET	RECST	1.840	USH 051	MINOCQUA - MANITOWISH	\$6,000,000 - \$6,999,999
								3RD AVE TO N JCT STH 70	
								CONST/RECONSTRUCT	

**2015-2018 FINAL STIP Project Listing  
NC Region  
VILAS County**

<b>Year</b>	<b>Project</b>	<b>Schd Dt</b>	<b>Pgm</b>	<b>Contract Type</b>	<b>Concept</b>	<b>Net Miles</b>	<b>HWY</b>	<b>Project Description WISDOT Program</b>	<b>Estimate Anticipated Funding</b>
								STATE 3R	NATIONAL HIGHWAY PER
2018	1170-22-60	12/11/18	303	LET	BRSHRM	0.040	USH 051	MINOCQUA - MANITOWISH	\$100,000 - \$249,999
								MANITOWISH RIVER BRIDGE, B-63-0003	
								CONST/BRIDGE SHRM	
								SHR BRIDGES	NON-FEDERAL

**2015-2018 FINAL STIP Project Listing  
NC Region  
WAUPACA County**

Year	Project	Schd Dt	Pgm	Contract Type	Concept	Net Miles	HWY	Project Description WISDOT Program	Estimate Anticipated Funding
2015	6843-00-72	09/08/15	303	LET	MISC	0.000	CTH A	WAUSHARA CO LINE - WAUPACA	\$500,000 - \$749,999
								WAUPACA COUNTY SALT SHED	
								CONSTR/MISC	
								BACKBONE	NON-FEDERAL
2015	6832-10-00	11/25/15	206	C/E	PVRPLA	3.620	LOC STR	STH 49 - OGDENSBURG	\$100,000 - \$249,999
								STH 49 TO DRATH ROAD	
								DESIGN/PAVEMENT REPLACEMENT	
								STP RURAL	STP <5K POP - MAP 21
2015	6844-00-70	04/14/15	206	LET	MISC	0.029	LOC STR	WAUSHARA COUNTY LINE - WAUPACA	\$0 - \$99,999
								LIND CENTER ROAD INTERSECTION	
								CONST/HSIP	
								SAFETY (REGULAR HSIP)	HWY SFE S-LU EXT
2015	6844-00-71	04/14/15	206	LET	PVRPLA	6.120	LOC STR	WAUSHARA COUNTY LINE - WAUPACA	\$3,000,000 - \$3,999,999
								WAUSHARA LINE - HIGH POINT RIDGE RD	
								CONST/RESURFACE	
								STP RURAL	STP 5-200K POP MAP-2
2015	6902-00-00	11/25/15	205	C/E	BRRPL	0.000	LOC STR	T LIND, SHADOW ROAD	\$0 - \$99,999
								CRYSTAL RIVER BRIDGE P-68-0104	
								DESIGN/REPLACEMENT	
								LOCAL BRIDGES	STP OFF-SYSTEM BRIDG
2015	6902-01-00	11/25/15	205	C/E	BRRPL	0.000	LOC STR	T LIND, HATTON ROAD	\$0 - \$99,999
								HATTON CREEK BRIDGE P-68-0102	
								DESIGN/REPLACEMENT	
								LOCAL BRIDGES	STP OFF-SYSTEM BRIDG
2016	6882-01-70	03/08/16	205	LET	BRRPL	0.040	LOC STR	CTH C - MUD LAKE ROAD	\$500,000 - \$749,999
								N BR LITTLE WOLF RVR BRDGE P68-50	
								CONST/REPLACEMENT	

**2015-2018 FINAL STIP Project Listing  
NC Region  
WAUPACA County**

Year	Project	Schd Dt	Pgm	Contract Type	Concept	Net Miles	HWY	Project Description WISDOT Program	Estimate Anticipated Funding
								LOCAL BRIDGES	STP OFF-SYSTEM BRIDG
2017	6844-14-70	11/14/17	205	LET	BRRPL	0.000	LOC STR	EVANS STREET - SHADOW LAKE ROAD	\$500,000 - \$749,999
								CRYSTAL RIVER ARCH BRIDGE P-68-0717	
								CONST/REPLACEMENT	
								LOCAL BRIDGES	STP 5-200K POP - MAP
2018	6902-00-70	01/09/18	205	LET	BRRPL	0.000	LOC STR	T LIND, SHADOW ROAD	\$250,000 - \$499,999
								CRYSTAL RIVER BRIDGE P-68-0104	
								CONST/REPLACEMENT	
								LOCAL BRIDGES	STP OFF-SYSTEM BRIDG
2018	6902-01-70	01/09/18	205	LET	BRRPL	0.000	LOC STR	T LIND, HATTON ROAD	\$250,000 - \$499,999
								HATTON CREEK BRIDGE P-68-0102	
								CONST/REPLACEMENT	
								LOCAL BRIDGES	STP OFF-SYSTEM BRIDG
	6220-02-00		303	I/E	RECOND	3.500	STH 022	WAUPACA - CLINTONVILLE	\$100,000 - \$249,999
								STH 54 TO S JCT CTH B	
								DESIGN	
								STATE 3R	STP <5K POP - MAP 21
2016	6250-01-40	02/25/16	303	UTL	RECST	0.030	STH 022	C CLINTONVILLE, MAIN STREET	\$0 - \$99,999
								13TH STREET TO STH 156	
								CONST/RECON 6250-01-78 FRONTIER	
								STATE 3R	NON-FEDERAL
2016	6250-01-46	02/25/16	303	UTL	RECST	0.110	STH 022	C CLINTONVILLE, MAIN STREET	\$0 - \$99,999
								13TH STREET TO STH 156	
								CONST/RECON 6250-01-78 QUEST	
								STATE 3R	NON-FEDERAL
2016	6250-01-78	08/09/16	303	LET	RECST	0.808	STH 022	C CLINTONVILLE, MAIN STREET	\$3,000,000 - \$3,999,999
								13TH STREET TO STH 156	

**2015-2018 FINAL STIP Project Listing  
NC Region  
WAUPACA County**

Year	Project	Schd Dt	Pgm	Contract Type	Concept	Net Miles	HWY	Project Description WISDOT Program	Estimate Anticipated Funding
								RECONSTRUCTION	
								STATE 3R	STP 5-200K POP - MAP
2016	6250-01-79	08/09/16	303	LET	RECST	0.830	STH 022	C CLINTONVILLE, MAIN STREET	\$500,000 - \$749,999
								13TH STREET TO STH 156	
								LOCAL UTILITY	
								STATE 3R	NON-FEDERAL
	6420-00-00		303	I/E	RECOND	7.890	STH 049	WAUPACA - NORTHLAND	\$250,000 - \$499,999
								NORTH ST TO DEPOT ST	
								DESIGN	
								STATE 3R	STP <5K POP - MAP 21
2017	6270-00-63	03/14/17	303	LET	RDMTN	4.370	STH 049	WAUPACA - NORTHLAND	\$1,000,000 - \$1,999,999
								DEPOT STREET TO S JCT STH 161	
								CONST/SHRM STATE FUND APRVL 10/6/11	
								STATE 3R	NON-FEDERAL
2018	6270-00-64	09/11/18	303	LET	RDMTN	5.550	STH 049	WAUPACA - NORTHLAND	\$1,000,000 - \$1,999,999
								PETERSON RD TO CEDAR ROAD	
								CONST/SHRM STATE FUND APRVL 10/6/11	
								STATE 3R	NON-FEDERAL
2018	6270-00-74	07/10/18	303	LET	BRRPL	0.040	STH 049	V IOLA, MAIN STREET	\$500,000 - \$749,999
								S BR LITTLE WOLF, B-68-29	
								DESIGN/BR REPLACEMENT/MASONRY ARCH	
								SHR BRIDGES	NON-FEDERAL
	6991-00-30		303	I/E	RDMTN	4.650	STH 054	PLOVER - WAUPACA	\$0 - \$99,999
								PORTAGE CO LINE TO FOXFIRE DRIVE	
								DESIGN/PREVENTATIVE MAINTENANCE	
								STATE 3R	STP <200,000 POPULAT
2016	6220-04-75	05/10/16	303	LET	RECOND	5.390	STH 054	WAUPACA - NEW LONDON	\$2,000,000 - \$2,999,999



**2015-2018 FINAL STIP Project Listing  
NC Region  
WAUPACA County**

Year	Project	Schd Dt	Pgm	Contract Type	Concept	Net Miles	HWY	Project Description WISDOT Program	Estimate Anticipated Funding
								ROYALTON OVERHEAD TO JEANNE STREET	
								CONST/RECOND	
								STATE 3R	STP <200,000 POPULAT
2018	6220-03-74	11/13/18	303	LET	RESURF	4.420	STH 054	WAUPACA - NEW LONDON	\$1,000,000 - \$1,999,999
								E JCT STH 22 TO ROYALTON OVERHEAD	
								CONST/RESURFACE	
								STATE 3R	STP <200,000 POPULAT
	1009-42-10		303	I/E	BRRPL	0.130	STH 110	REGIONWIDE CULVERT REPLACEMNT	\$0 - \$99,999
								LOCATIONS ON STN PER ANNUAL PLAN	
								DESIGN/REPLACEMENT	
								SHR BRIDGES	NON-FEDERAL
	6590-01-02		303	I/E	RESURF	5.540	STH 110	FREMONT - MARION	\$100,000 - \$249,999
								USH 10 TO S JCT STH 22	
								DESIGN/RESURFACE	
								STATE 3R	STP <5K POP - MAP 21
	6590-02-02		303	I/E	RESURF	13.370	STH 110	FREMONT - MARION	\$500,000 - \$749,999
								STH 161 TO USH 45	
								DESIGN/RESURFACE	
								STATE 3R	STP <5K POP - MAP 21
2018	1009-42-70	12/11/18	303	LET	BRRPL	0.130	STH 110	REGIONWIDE CULVERT REPLACEMNT	\$500,000 - \$749,999
								LOCATIONS ON STN PER ANNUAL PLAN	
								CONSTR/CULVERT REPLACEMENT	
								SHR BRIDGES	NON-FEDERAL
	1510-02-30		303	I/E	RDMTN	0.000	USH 010	WAUPACA - APPLETON	\$250,000 - \$499,999
								APPLE TREE LANE TO OLD STH 49	
								P/E, PREVENTATIVE MAINTENANCE	
								BACKBONE	NON-FEDERAL

**2015-2018 FINAL STIP Project Listing  
NC Region  
WAUPACA County**

<b>Year</b>	<b>Project</b>	<b>Schd Dt</b>	<b>Pgm</b>	<b>Contract Type</b>	<b>Concept</b>	<b>Net Miles</b>	<b>HWY</b>	<b>Project Description WISDOT Program</b>	<b>Estimate Anticipated Funding</b>
	1600-15-00		303	I/E	RESURF	8.030	USH 045	CLINTONVILLE - WITTENBERG	\$250,000 - \$499,999
								CTH C TO GOLLNOW ROAD	
								DESIGN/RESURFACE	
								STATE 3R	NATIONAL HIGHWAY PER
2015	1009-42-64	04/14/15	303	LET	BRSHRM	0.000	USH 045	COUNTY WIDE DECK SEALING ON STN	\$100,000 - \$249,999
								PROTECTIVE SURF/HSIP SKID RESISTANT	
								CONSTR/SHRM/HSIP	
								SAFETY (REGULAR HSIP)	HWY SFE S-LU EXT

**2015-2018 FINAL STIP Project Listing  
NC Region  
WAUSHARA County**

Year	Project	Schd Dt	Pgm	Contract Type	Concept	Net Miles	HWY	Project Description WISDOT Program	Estimate Anticipated Funding
	1160-00-08		303	I/E	PVRPLA	0.800	IH 039	PACKWAUKEE - PLAINFIELD	\$100,000 - \$249,999
								CTHE/J & STH 73 INTERCHANGES	
								DESIGN/PAVEMENT REPLACEMENT	
								BACKBONE	STP <5K POP - MAP 21
	1166-05-07		303	I/E	RESURF	0.000	IH 039	PACKWAUKEE - COLOMA	\$500,000 - \$749,999
								CTH Z TO CTH O	
								P/E, RESURFACE	
								BACKBONE	NATIONAL HIGHWAY PER
	1166-07-09		303	I/E	RESURF	0.000	IH 039	PACKWAUKEE - COLOMA	\$250,000 - \$499,999
								STH 21 TO CTH O	
								RESURFACE	
								BACKBONE	NATIONAL HIGHWAY PER
2015	1166-07-90	01/25/15	303	SFA	BRRHB	0.420	IH 039	COLOMA - PLAINFIELD	\$0 - \$99,999
								STH 21 BRIDGE REHAB, B-69-20	
								TRAFFIC MTGN 1166-06-62/07-64/84	
								BACKBONE	NON-FEDERAL
2016	1166-06-64	09/13/16	303	LET	BRSHRM	2.320	IH 039	COLOMA - PLAINFIELD	\$750,000 - \$999,999
								B-69-13, 15, 16, 22, 23	
								PREVENTATIVE MAINTENANCE	
								BACKBONE	NATIONAL HIGHWAY PER
2015	6862-01-70	12/08/15	205	LET	BRRHB	0.190	LOC STR	EAST WAUSHARA STREET - CTH X	\$1,000,000 - \$1,999,999
								FOX RIVER BRIDGE B-69-0003	
								CONST/BRIDGE REHAB	
								LOCAL BRIDGES	STP OFF-SYSTEM BRIDG
2015	6910-00-70	03/10/15	206	LET	PVRPLA	1.980	LOC STR	CTH W - PINE RIVER	\$500,000 - \$749,999
								CTH W TO CTH E	
								CONST/PVRPLA	

**2015-2018 FINAL STIP Project Listing  
NC Region  
WAUSHARA County**

Year	Project	Schd Dt	Pgm	Contract Type	Concept	Net Miles	HWY	Project Description WISDOT Program	Estimate Anticipated Funding
								STP RURAL	STP <5K POP MAP-21 E
2015	6986-01-00	11/25/15	206	C/E	RESURF	4.500	LOC STR	STH 73 - CTH Z	\$100,000 - \$249,999
								STH 73 TO CTH Z	
								DESIGN/RESURFACE	
								STP RURAL	STP <5K POP - MAP 21
2017	6986-01-70	12/12/17	206	LET	RESURF	4.500	LOC STR	STH 73 - CTH Z	\$750,000 - \$999,999
								STH 73 TO CTH Z	
								CONST/RESURFACE	
								STP RURAL	STP <5K POP - MAP 21
2016	6170-00-72	04/25/16	303	MIS	RDMTN	0.750	STH 021	COLOMA - REDGRANITE	\$0 - \$99,999
								WHITE RIVER CULVERT, B-69-0048	
								CONSTR/DNR RESTORATION	
								STATE 3R	A/C - SURFACE TRANS
2017	6170-00-70	01/10/17	303	LET	RESURF	12.990	STH 021	COLOMA - REDGRANITE	\$3,000,000 - \$3,999,999
								I39 TO STH 22	
								CONST/RESURFACE	
								STATE 3R	NATIONAL HIGHWAY PER
2015	4769-58-10	03/25/15	305	MIS	TOPM	0.000	VAR HWY	WAUSHARA CO PAVEMENT MARKING TMA'S	\$100,000 - \$249,999
								LOCATIONS ON STN PER ANNUAL PLAN	
								TRAFFIC/PAVEMENT MARKING	
								STATE HIGHWAY OPERATIONS PROGRAM	SURFACE TRANS FLEX M

**2015-2018 FINAL STIP Project Listing  
NC Region  
WOOD County**

Year	Project	Schd Dt	Pgm	Contract Type	Concept	Net Miles	HWY	Project Description WISDOT Program	Estimate Anticipated Funding
2015	6954-04-50	05/25/15	207	MIS	MISC	0.000		VARIOUS VILLAGE RD CRSSING CLOSURES	\$0 - \$99,999
								VILLAGE OF AUBURNDALE	
								X-ING CLOSURE INCENTIVE PAYMENT	
								SAFETY - RAILROAD, ELIMINATION OF HAZARDS	RAIL HWY CROSS HAZ E
2016	6350-07-88	03/08/16	302	LET	RECST	0.654		MARSHFIELD - STEVENS POINT	\$1,000,000 - \$1,999,999
								CTH P REALIGNMENT, V OF AUBURNDALE	
								JT LET/CTH P REALIGNMENT	
								MAJORS	NATIONAL HIGHWAY PER
2015	6995-10-70	06/25/15	290	LLC	MISC	2.500	LOC STR	WILDWOOD-MCMILLAN CONNECTOR TRAIL	\$750,000 - \$999,999
								17TH ST SOUTH TO MCMILLAN ST	
								BFPF CONSTRUCTION	
								BICYCLE AND PEDESTRIAN FACILITIES	STP ENHANCEMENT
2015	6999-06-78	08/11/15	206	LET	MISC	0.000	LOC STR	C WI RAPIDS, 8TH & CHESTNUT STREETS	\$100,000 - \$249,999
								INTERSECTION MODIFICATION	
								CONST/HSIP	
								SAFETY (REGULAR HSIP)	HWY SFE S-LU EXT
2015	6999-07-88	05/12/15	206	LET	MISC	0.000	LOC STR	C WI RAPIDS, 8TH & EAST GRAND AVE	\$250,000 - \$499,999
								INTERSECTION MODIFICATION	
								CONST/HSIP	
								SAFETY (REGULAR HSIP)	HWY SFE S-LU EXT
2016	6995-11-01	06/25/16	206	C/E	RECST	0.400	LOC STR	C MARSHFIELD, EAST 29TH STREET	\$0 - \$99,999
								HUME AVENUE TO VETERANS PARKWAY	
								DESIGN OVERSIGHT/RECONSTRUCT	
								STP URBAN 5,000 - 20,000	NON-FEDERAL
2016	7391-02-70	03/08/16	205	LET	BRRPL	0.000	LOC STR	USH 10 - MACARTHUR DRIVE	\$500,000 - \$749,999
								BR YELLOW RIVER BRIDGE P-71-0939	
								CONST/REPLACEMENT	

**2015-2018 FINAL STIP Project Listing  
NC Region  
WOOD County**

Year	Project	Schd Dt	Pgm	Contract Type	Concept	Net Miles	HWY	Project Description WISDOT Program	Estimate Anticipated Funding
								LOCAL BRIDGES	STP OFF-SYSTEM BRIDG
2017	6995-11-71	11/14/17	206	LET	RECST	0.400	LOC STR	C MARSHFIELD, EAST 29TH STREET	\$750,000 - \$999,999
								HUME AVENUE TO VETERANS PARKWAY	
								CONST/RECONSTRUCT	
								STP URBAN 5,000 - 20,000	STP 5-200K POP - MAP
2018	6999-04-88	01/09/18	206	LET	RECOND	0.530	LOC STR	C NEKOOSA, POINT BASSE AVENUE	\$500,000 - \$749,999
								CITY LIMITS TO HILLCREST LANE	
								CONST/RECONDITION	
								STP URBAN 20,000 - 50,000	STP 5-200K POP - MAP
2018	6999-07-89	12/11/18	206	LET	RECST	0.410	LOC STR	C WISCONSIN RAPIDS, E GRAND AVENUE	\$4,000,000 - \$4,999,999
								3RD STREET TO 8TH STREET	
								CONST/RECONSTRUCT	
								STP URBAN 20,000 - 50,000	STP 5-200K POP - MAP
2015	6950-03-40	04/25/15	303	UTL	RECST	0.680	STH 054	DEXTERVILLE - PORT EDWARDS	\$0 - \$99,999
								STH 54 RELOCATION AT CTH D	
								UTL/RCSTR PC 52 WP&L 6950-03-75	
								STATE 3R	NON-FEDERAL
2015	6950-03-73	09/08/15	303	LET	RECST	0.795	STH 054	DEXTERVILLE - PORT EDWARDS	\$1,000,000 - \$1,999,999
								LONESOME ROAD TO SMITH LANE	
								CONSTR	
								STATE 3R	STP <200,000 POPULAT
2015	6950-03-75	09/08/15	303	LET	RECST	1.402	STH 054	DEXTERVILLE - PORT EDWARDS	\$2,000,000 - \$2,999,999
								STH 54 RELOCATION AT CTH D	
								RECST	
								STATE 3R	STP <200,000 POPULAT
2015	6999-03-20	09/25/15	303	R/E	RECOND	0.530	STH 054	C WISCONSIN RAPIDS, SECOND AVE SO	\$100,000 - \$249,999
								GAYNOR AVENUE TO STH 13	

**2015-2018 FINAL STIP Project Listing  
NC Region  
WOOD County**

Year	Project	Sch Dt	Pgm	Contract Type	Concept	Net Miles	HWY	Project Description WISDOT Program	Estimate Anticipated Funding
								REAL ESTATE/RECONDITION	
								STATE 3R	NON-FEDERAL
2018	6999-03-70	01/09/18	303	LET	RECOND	0.530	STH 054	C WISCONSIN RAPIDS, SECOND AVE SO	\$250,000 - \$499,999
								GAYNOR AVENUE TO STH 13	
								CONSTR/RECONDITION	
								STATE 3R	NON-FEDERAL
2016	6380-06-25	05/25/16	303	R/E	RESURF	0.490	STH 097	C MARSHFIELD, CENTRAL AVENUE	\$0 - \$99,999
								ARNOLD STREET TO HARRISON STREET	
								REAL ESTATE/RESURFACE	
								STATE 3R	NON-FEDERAL
2015	6350-07-47	02/25/15	302	UTL	RECOND	1.180	USH 010	MARSHFIELD - STEVENS POINT	\$0 - \$99,999
								CN RR - CTH F, VILL OF AUBURNDALE	
								UTL/ JT LET 6350-07-77	
								MAJORS	NON-FEDERAL
2016	6350-01-62	03/08/16	302	LET	BRSHRM	0.340	USH 010	MARSHFIELD - JUNCTION CITY	\$250,000 - \$499,999
								WCL RR BRIDGE B-71-0039	
								PREVENTATIVE MAINTENANCE, 06/17/08	
								MAJORS	NATIONAL HIGHWAY PER
2016	6350-07-77	03/08/16	302	LET	RECOND	1.285	USH 010	MARSHFIELD - STEVENS POINT	\$4,000,000 - \$4,999,999
								CN RR - CTH F, VILL OF AUBURNDALE	
								JT LET	
								MAJORS	RL HWY CROSS HAZ ELI
2016	6350-07-87	03/08/16	302	LET	RECOND	0.000	USH 010	MARSHFIELD - STEVENS POINT	\$0 - \$99,999
								CN RR - CTH F, VILL OF AUBURNDALE	
								JT LET/LOCAL UTILITY MOVES	
								MAJORS	NON-FEDERAL

**2015-2018 FINAL STIP Project Listing  
NW Region  
ASHLAND County**

Year	Project	Schd Dt	Pgm	Contract Type	Concept	Net Miles	HWY	Project Description WISDOT Program	Estimate Anticipated Funding
2015	9953-00-01	07/25/15	205	C/E	BRELIM	0.018	LOC STR	T JACOBS, FISHBACH ROAD	\$0 - \$99,999
								E FORK CHIPPEWA RIV BRIDGE P020061	
								DESIGN/BRIDGE ELIMINATION	
								LOCAL BRIDGES	STP OFF-SYSTEM BRIDG
2015	9956-00-00	07/25/15	205	C/E	BRRPL	0.047	LOC STR	T PEEKSVILLE, SINKHOLE ROAD	\$0 - \$99,999
								E FORK CHIPPEWA RIV BRIDGE P020063	
								DESIGN/BRRPL	
								LOCAL BRIDGES	STP OFF-SYSTEM BRIDG
2017	9953-00-71	01/10/17	205	LET	BRELIM	0.018	LOC STR	T JACOBS, FISHBACH ROAD	\$0 - \$99,999
								E FORK CHIPPEWA RIVER BRIDGE	
								CONST/BRIDGE ELIMINATION	
								LOCAL BRIDGES	STP OFF-SYSTEM BRIDG
2017	9956-00-70	11/14/17	205	LET	BRRPL	0.047	LOC STR	T PEEKSVILLE, SINKHOLE ROAD	\$250,000 - \$499,999
								E FORK CHIPPEWA RIV BRIDGE B020066	
								CONST/BRRPL	
								LOCAL BRIDGES	STP OFF-SYSTEM BRIDG
2015	1610-00-25	08/25/15	303	R/E	MISC	0.030	STH 013	MELLEN - ASHLAND	\$0 - \$99,999
								SILVER CREEK CULVERT C-02-1458	
								REAL ESTATE ACQ/CULVERT REPLACEMENT	
								STATE 3R	NON-FEDERAL
2015	1610-08-27	08/25/15	303	R/E	MISC	17.690	STH 013	MELLEN - ASHLAND	\$0 - \$99,999
								GOLF COURSE RD TO BUTTERSWORTH RD	
								REAL ESTATE/MISC/CLVRT REHAB/RPLMNT	
								STATE 3R	NON-FEDERAL
2017	1610-00-75	03/14/17	303	LET	MISC	0.030	STH 013	MELLEN - ASHLAND	\$3,000,000 - \$3,999,999
								SILVER CREEK CULVERT C-02-1458	
								CONSTRUCTION/CULVERT REPLACEMENT	



**2015-2018 FINAL STIP Project Listing  
NW Region  
ASHLAND County**

Year	Project	Schd Dt	Pgm	Contract Type	Concept	Net Miles	HWY	Project Description WISDOT Program	Estimate Anticipated Funding
								STATE 3R	STP ANY AREAS
2017	1610-08-72	09/12/17	303	LET	RESURF	7.410	STH 013	MELLEN - ASHLAND	\$3,000,000 - \$3,999,999
								900 FT S STH 112 TO BUTTERWORTH RD	
								CONSTRUCTION/RESURFACING	
								STATE 3R	STP <200,000 POPULAT
2017	1610-08-73	09/12/17	303	LET	RESURF	10.280	STH 013	MELLEN - ASHLAND	\$4,000,000 - \$4,999,999
								GOLF COURSE RD TO 900 FT S STH 112	
								CONSTRUCTION/RESURFACING	
								STATE 3R	STP <200,000 POPULAT
2017	1610-08-77	03/14/17	303	LET	MISC	17.690	STH 013	MELLEN - ASHLAND	\$4,000,000 - \$4,999,999
								GOLF COURSE RD TO BUTTERS WORTH RD	
								CONSTR/MISC/CLVRT REHAB/REPLACEMENT	
								STATE 3R	NON-FEDERAL
	8727-01-30		303	I/E	BRSHRM	0.050	STH 112	MARENGO - ASHLAND	\$0 - \$99,999
								WHITE RIVER BRIDGE B-02-0414	
								DESIGN/BRSHRM/JOINT RPL/PLYMR OVRLY	
								SHR BRIDGES	NON-FEDERAL
2015	8727-06-70	07/14/15	303	LET	BRRHB	0.040	STH 112	MARENGO - ASHLAND	\$100,000 - \$249,999
								ANDERSON CREEK BRIDGE B-02-0004	
								CONSTRUCTION/BRIDGE REHABILITATION	
								SHR BRIDGES	STP ANY AREAS
2015	8731-05-70	07/25/15	303	JTP	MISC	1.480	STH 137	C ASHLAND, 6TH STREET WEST	\$3,000,000 - \$3,999,999
								STH 112 TO STH 13	
								JT AGRMNT/CONNECTING HWY CHANGE 271	
								STATE 3R	NON-FEDERAL
2015	9929-00-67	05/12/15	303	LET	RDMTN	10.290	STH 169	MELLEN - USH 2	\$250,000 - \$499,999
								STH 13 TO EAST COUNTY LINE	

**2015-2018 FINAL STIP Project Listing  
NW Region  
ASHLAND County**

<b>Year</b>	<b>Project</b>	<b>Schd Dt</b>	<b>Pgm</b>	<b>Contract Type</b>	<b>Concept</b>	<b>Net Miles</b>	<b>HWY</b>	<b>Project Description WISDOT Program</b>	<b>Estimate Anticipated Funding</b>
								CONSTRUCTION/RDMTN-CHIPSEAL	
								STATE 3R	NON-FEDERAL
	1180-08-03		303	I/E	PVRPLA	2.300	USH 002	C ASHLAND, LAKE SHORE DRIVE	\$500,000 - \$749,999
								STUNTZ AVENUE TO 36TH AVENUE	
								DESIGN/PAVEMENT REPLACEMENT	
								STATE 3R	STP <200,000 POPULAT

**2015-2018 FINAL STIP Project Listing  
NW Region  
BARRON County**

Year	Project	Schd Dt	Pgm	Contract Type	Concept	Net Miles	HWY	Project Description WISDOT Program	Estimate Anticipated Funding
2015	8837-00-20	01/25/15	206	R/E	RECST	5.700	LOC STR	DALLAS - CHETEK	\$250,000 - \$499,999
								21-1/4 STREET TO CTH AA	
								REAL ESTATE ACQUISITION/RECST	
								STP RURAL	STP <5K POP - MAP 21
2015	8837-00-40	01/25/15	206	UTL	RECST	5.700	LOC STR	DALLAS - CHETEK	\$250,000 - \$499,999
								21-1/4 STREET TO CTH AA	
								CONST/UTILITY	
								STP RURAL	STP <5K POP - MAP 21
2015	8997-00-22	06/09/15	206	LET	MISC	0.000	LOC STR	C RICE LAKE, WISCONSIN AVENUE	\$250,000 - \$499,999
								ALLEN STREET INTERSECTION	
								CONST/SAFETY/TRAFFIC SIGNALS	
								SAFETY (REGULAR HSIP)	HWY SFE S-LU EXT
2015	8997-00-34	05/25/15	290	LLC	RECST	0.000	LOC STR	C RICE LAKE, CEDAR SIDE TRAIL,NO.3	\$750,000 - \$999,999
								COLEMAN STREET TO MAIN STREET	
								CONST/TE/BIKE & PED FACILITIES	
								BICYCLE AND PEDESTRIAN FACILITIES	STP-ENHANCEMENT S-LU
2015	8997-00-39	02/25/15	205	C/E	BRRHB	0.052	LOC STR	C RICE LAKE, SOUTH MAIN STREET	\$250,000 - \$499,999
								RED CEDAR RIVER BRIDGE B030002	
								DESIGN/BRRHB	
								LOCAL BRIDGES	STP 5-200K POP - MAP
2016	8319-08-71	03/08/16	205	LET	BRRPL	0.000	LOC STR	T CUMBERLAND, 7TH STREET	\$250,000 - \$499,999
								JOHNSON CREEK BRIDGE B030190	
								CONSTRUCTION/BRIDGE REPLACEMENT	
								LOCAL BRIDGES	NON-FEDERAL
2016	8334-00-70	01/12/16	206	LET	RECST	0.000	LOC STR	T TURTLE LAKE, 1/2 STREET	\$250,000 - \$499,999
								10 1/2 AVE TO NORTH TOWN LINE	
								CONST/RECST/EARMARK DEMO WI157	

**2015-2018 FINAL STIP Project Listing  
NW Region  
BARRON County**

Year	Project	Schd Dt	Pgm	Contract Type	Concept	Net Miles	HWY	Project Description WISDOT Program	Estimate Anticipated Funding
								STP RURAL	SUR TRANS S129
2016	8837-00-70	03/08/16	206	LET	RECST	5.700	LOC STR	DALLAS - CHETEK	\$6,000,000 - \$6,999,999
								21-1/4 STREET TO CTH AA	
								CONST/RECST	
								STP RURAL	STP <5K POP - MAP 21
2016	8997-00-37	07/25/16	206	C/E	RECSTE	0.750	LOC STR	C RICE LAKE, KERN AVENUE	\$250,000 - \$499,999
								MAIN ST TO E SOUTH ST	
								DESIGN/RECSTE	
								STP URBAN 5,000 - 20,000	STP 5-200K POP - MAP
2017	8817-00-70	11/14/17	205	LET	BRRPL	0.046	LOC STR	CTH C - STH 48	\$250,000 - \$499,999
								SPRING CREEK BRIDGE B030200	
								CONST/BRRPL	
								LOCAL BRIDGES	STP OFF-SYSTEM BRIDG
2017	8833-00-70	11/14/17	205	LET	BRRPL	0.046	LOC STR	DALLAS - CHETEK	\$250,000 - \$499,999
								SIOUX CREEK BRIDGE B030201	
								CONST/BRRPL	
								LOCAL BRIDGES	STP <5K POP - MAP 21
2017	8997-00-36	11/14/17	206	LET	RECST	0.480	LOC STR	C RICE LAKE, EAST SOUTH STREET	\$750,000 - \$999,999
								MAIN ST TO KERN AVENUE	
								CONST/RECST	
								STP URBAN 5,000 - 20,000	STP 5-200K POP - MAP
2017	8997-00-40	12/12/17	205	LET	BRRHB	0.052	LOC STR	C RICE LAKE, SOUTH MAIN STREET	\$3,000,000 - \$3,999,999
								RED CEDAR RIVER BRIDGE B030002	
								CONST/BRRHB	
								LOCAL BRIDGES	STP 5-200K POP - MAP
2018	8997-00-38	03/13/18	206	LET	RECSTE	0.750	LOC STR	C RICE LAKE, KERN AVENUE	\$3,000,000 - \$3,999,999
								MAIN ST TO E SOUTH ST	

**2015-2018 FINAL STIP Project Listing  
NW Region  
BARRON County**

Year	Project	Schd Dt	Pgm	Contract Type	Concept	Net Miles	HWY	Project Description WISDOT Program	Estimate Anticipated Funding
								CONST/RECSTE	
								STP URBAN 5,000 - 20,000	STP 5-200K POP - MAP
	8824-09-00		303	I/E	RESURF	6.010	STH 025	BARRON - STH 48	\$100,000 - \$249,999
								15TH AVENUE TO STH 48	
								DESIGN/RESURFACING	
								STATE 3R	STP ANY AREAS
2015	8090-03-60	02/25/15	303	LFA	RDMTN	3.170	STH 025	RIDGELAND - BARRON	\$100,000 - \$249,999
								SOUTH COUNTY LINE TO 3RD AVENUE	
								CONSTR/ROAD MAINTENANCE/CHIP SEAL	
								STATE 3R	NON-FEDERAL
2017	8090-03-75	12/12/17	303	LET	BRRHB	0.040	STH 025	RIDGELAND - BARRON	\$250,000 - \$499,999
								LOWER PINE CREEK BRIDGE B-03-0070	
								CONSTRUCTION/BRRHB/DECK OVERLAY	
								SHR BRIDGES	STP ANY AREAS
2017	8090-03-76	12/12/17	303	LET	BRRHB	0.040	STH 025	RIDGELAND - BARRON	\$250,000 - \$499,999
								UPPER PINE CREEK BRIDGE B-03-0069	
								CONSTR/BRRHB/PCC OVRLY/RAIL RPLMNT	
								SHR BRIDGES	NON-FEDERAL
	8120-00-02		303	I/E	RECST	0.040	STH 048	C RICE LAKE, WEST KNAPP STREET	\$0 - \$99,999
								WEST AVENUE INTERSECTION	
								DESIGN/INTERSECTION RECONSTRUCTION	
								STATE 3R	NON-FEDERAL
	8120-02-06		303	I/E	RESURF	9.120	STH 048	MCKINLEY - RICE LAKE	\$100,000 - \$249,999
								USH 63 TO STH 25	
								DESIGN/RESURFACING	
								STATE 3R	STP ANY AREAS
	8820-02-00		303	I/E	RESURF	7.300	STH 048	MCKINLEY - RICE LAKE	\$100,000 - \$249,999

**2015-2018 FINAL STIP Project Listing  
NW Region  
BARRON County**

Year	Project	Schd Dt	Pgm	Contract Type	Concept	Net Miles	HWY	Project Description WISDOT Program	Estimate Anticipated Funding
								CTH E TO USH 63	
								DESIGN/RESURFACING	
								STATE 3R	STP ANY AREAS
2015	8120-04-23	11/25/15	303	R/E	RESURF	0.830	STH 048	C RICE LAKE, KNAPP STREET	\$0 - \$99,999
								BEAR PAW AVENUE TO HAMMOND AVENUE	
								REAL ESTATE ACQUISITION/RESURFACING	
								STATE 3R	NON-FEDERAL
2016	8120-07-21	01/25/16	303	R/E	RESURF	4.000	STH 048	MCKINLEY - RICE LAKE	\$0 - \$99,999
								STH 25 TO WEST AVENUE	
								REAL ESTATE ACQUISITION/RESURFACING	
								STATE 3R	NON-FEDERAL
2017	8120-04-73	03/14/17	303	LET	RESURF	0.830	STH 048	C RICE LAKE, KNAPP STREET	\$2,000,000 - \$2,999,999
								BEAR PAW AVENUE TO HAMMOND AVENUE	
								CONSTRUCTION/RESURFACING	
								STATE 3R	STP ANY AREAS
2017	8120-07-70	08/08/17	303	LET	RESURF	4.000	STH 048	MCKINLEY - RICE LAKE	\$2,000,000 - \$2,999,999
								STH 25 TO WEST AVENUE	
								CONSTRUCTION/RESURFACING	
								STATE 3R	STP ANY AREAS
	1580-02-03		303	I/E	RESURF	14.720	USH 008	CAMERON - LADYSMITH	\$250,000 - \$499,999
								CTH SS TO CEDAR SWAMP ROAD	
								DESIGN/RESURFACING	
								STATE 3R	STP <200,000 POPULAT
	1580-33-00		303	I/E	RESURF	3.020	USH 008	BARRON, DIVISION AVENUE	\$0 - \$99,999
								WYE STRRET - 17TH STREET	
								DESIGN/RESURFACE	
								STATE 3R	MINIMUM GUARANTEE

**2015-2018 FINAL STIP Project Listing  
NW Region  
BARRON County**

Year	Project	Schd Dt	Pgm	Contract Type	Concept	Net Miles	HWY	Project Description WISDOT Program	Estimate Anticipated Funding
2015	1570-02-25	09/25/15	303	R/E	RECST	0.020	USH 008	V TURTLE LAKE, USH 8	\$0 - \$99,999
								USH 63 EAST JCT/MAPLE ST INTERSECTN	
								REAL ESTATE/SAFETY/RECST/ROUNDAABOUT	
								STATE 3R	NON-FEDERAL
2015	1570-06-61	02/25/15	303	LFA	RDMTN	0.890	USH 008	V CAMERON, SOUTH 1ST STREET	\$0 - \$99,999
								SOUTH JCT CTH SS - NORTH JCT CTH SS	
								CONST/RDMTN/CRACKFILL CHIPSEAL/LFA	
								STATE 3R	NON-FEDERAL
2016	1570-04-72	02/09/16	303	LET	BRRHB	0.050	USH 008	TURTLE LAKE - CAMERON	\$250,000 - \$499,999
								LIGHTNING CREEK BRIDGE B-03-0072	
								CONSTR/BRIDGE REHAB/DECK OVERLAY	
								STATE 3R	NON-FEDERAL
2016	1570-05-75	02/09/16	303	LET	BRRHB	0.060	USH 008	TURTLE LAKE - CAMERON	\$250,000 - \$499,999
								HAY RIVER BRIDGE B-03-0073	
								CONSTR/BRIDGE REHAB/DECK OVERLAY	
								STATE 3R	NON-FEDERAL
2017	1570-02-73	03/14/17	303	LET	RECST	0.050	USH 008	V TURTLE LAKE, USH 8	\$2,000,000 - \$2,999,999
								CTH K/NORWAY STREET INTERSECTION	
								CONSTRUCTION/SAFETY/RECONSTRUCTION	
								SAFETY (REGULAR HSIP)	HIGHWAY SAFETY IMP P
2017	1570-02-75	03/14/17	303	LET	RECST	0.020	USH 008	V TURTLE LAKE, USH 8	\$2,000,000 - \$2,999,999
								USH 63 EAST JCT/MAPLE ST INTERSECTN	
								CONSTRUCTION/SFTY/RECST/ROUNDAABOUT	
								SAFETY (REGULAR HSIP)	HWY SFE S-LU EXT
	1195-05-01		303	I/E	BRRHB	0.020	USH 053	NEW AUBURN - RICE LAKE	\$0 - \$99,999
								STH 48 SOUTH BOUND BRIDGE B-03-0048	
								DESIGN/BRIDGE REHABILITATION	

**2015-2018 FINAL STIP Project Listing  
NW Region  
BARRON County**

Year	Project	Schd Dt	Pgm	Contract Type	Concept	Net Miles	HWY	Project Description WISDOT Program	Estimate Anticipated Funding
								BACKBONE	NON-FEDERAL
	1195-05-30		303	I/E	BRSHRM	0.020	USH 053	RICE LAKE - SPOONER	\$0 - \$99,999
								OAKLAWN ROAD BRIDGE SB B-03-0050	
								DESIGN/BRIDGE MAINTENANCE	
								BACKBONE	NON-FEDERAL
	1195-06-00		303	I/E	BRRHB	0.020	USH 053	NEW AUBURN - RICE LAKE	\$0 - \$99,999
								STH 48 NORTH BOUND BRIDGE B-03-0049	
								DESIGN/BRIDGE REHABILITATION	
								BACKBONE	NON-FEDERAL
	1195-06-30		303	I/E	BRSHRM	0.020	USH 053	RICE LAKE - SPOONER	\$0 - \$99,999
								OAKLAWN ROAD BRIDGE NB B-03-0051	
								DESIGN/BRIDGE MAINTENANCE	
								BACKBONE	NATIONAL HIGHWAY PER
	1195-06-31		303	I/E	BRSHRM	0.090	USH 053	RICE LAKE - SPOONER	\$0 - \$99,999
								CTH SS BRIDGE NORTH BOUND B-03-0057	
								DESIGN/BRIDGE MAINTENANCE	
								BACKBONE	NON-FEDERAL
2018	1196-05-78	08/14/18	303	LET	MISC	7.650	USH 053	NEW AUBURN - RICE LAKE	\$1,000,000 - \$1,999,999
								CHIPPEWA COUNTY LINE TO USH 8	
								CONSTRUCTION/CROSSOVER	
								BACKBONE	NATIONAL HIGHWAY PER
	1550-08-03		303	I/E	RESURF	11.990	USH 063	CLEAR LAKE - CUMBERLAND	\$100,000 - \$249,999
								USH 8 TO STH 48 EAST	
								DESIGN/RESURFACING	
								STATE 3R	STP ANY AREAS
2017	1550-04-24	04/25/17	303	R/E	RESURF	2.320	USH 063	C CUMBERLAND, ELM STR AND 2ND AVE	\$0 - \$99,999
								WEST JUNCTION STH 48 TO CHARRIE LN	



**2015-2018 FINAL STIP Project Listing  
 NW Region  
 BARRON County**

<b>Year</b>	<b>Project</b>	<b>Schd Dt</b>	<b>Pgm</b>	<b>Contract Type</b>	<b>Concept</b>	<b>Net Miles</b>	<b>HWY</b>	<b>Project Description WISDOT Program</b>	<b>Estimate Anticipated Funding</b>
								REAL ESTATE ACQUISITION/RESURFACING	
								STATE 3R	NON-FEDERAL

**2015-2018 FINAL STIP Project Listing  
NW Region  
BAYFIELD County**

Year	Project	Schd Dt	Pgm	Contract Type	Concept	Net Miles	HWY	Project Description WISDOT Program	Estimate Anticipated Funding
2015	8732-00-01	02/25/15	206	C/E	PVRPLA	4.500	CTH M	CABLE - CLAM LAKE	\$100,000 - \$249,999
								CTH D TO DELLS ROAD	
								DESIGN/PVRPLA/FEDERAL LANDS PROGRAM	
								FOREST HWYS/PUBLIC LANDS	FEDERAL LAND ACCESS
2016	8732-00-71	03/08/16	206	LET	PVRPLA	4.500	CTH M	CABLE - CLAM LAKE	\$1,000,000 - \$1,999,999
								CTH D TO DELLS ROAD	
								CONST/PVRPLA/FEDERAL LANDS PROGRAM	
								FOREST HWYS/PUBLIC LANDS	FEDERAL LAND ACCESS
2015	8352-00-70	12/08/15	205	LET	BRRPL	0.025	LOC STR	T ORIENTA, OLD HIGHWAY 13	\$250,000 - \$499,999
								FISH CREEK BRIDGE B040112	
								CONST/BRIDGE REPLACEMENT	
								LOCAL BRIDGES	STP <5K POPULATION S
2015	8352-00-71	12/08/15	205	LET	BRRPL	0.000	LOC STR	T ORIENTA, OLD HIGHWAY 13	\$250,000 - \$499,999
								REEFER CREEK BRIDGE B040113	
								CONST/BRIDGE REPLACEMENT	
								LOCAL BRIDGES	BRIDGE PROG 15% OFF
2015	1009-60-61	03/25/15	303	C/E	MISC	0.000	NON HWY	LOWER BAD RV, LK SUPERIOR WATERSHED	\$0 - \$99,999
								BEAR TRAP CREEK, WETLAND BANK	
								MONITOR/WETLAND BANK(SFY 2015-2019)	
								STATE 3R	NON-FEDERAL
	8160-00-04		303	I/E	RESURF	6.160	STH 013	ASHLAND - BAYFIELD	\$100,000 - \$249,999
								USH 2 TO THOMPSON CREEK	
								DESIGN/RESURFACING	
								STATE 3R	STP ANY AREAS
	8160-01-01		303	I/E	BRRPL	0.100	STH 013	ASHLAND - BAYFIELD	\$100,000 - \$249,999
								BONO CREEK BRIDGE B-04-0029	
								DESIGN/BRIDGE REPLACEMENT	

**2015-2018 FINAL STIP Project Listing  
NW Region  
BAYFIELD County**

Year	Project	Schd Dt	Pgm	Contract Type	Concept	Net Miles	HWY	Project Description WISDOT Program	Estimate Anticipated Funding
								SHR BRIDGES	STP ANY AREAS
	8510-03-02		303	I/E	RESURF	14.050	STH 013	PORT WING - SUPERIOR	\$250,000 - \$499,999
								CTH A TO CTH H	
								DESIGN/RESURFACING	
								STATE 3R	STP <200,000 POPULAT
2015	8160-00-70	04/14/15	303	LET	RESURF	6.160	STH 013	ASHLAND - BAYFIELD	\$3,000,000 - \$3,999,999
								USH 2 TO THOMPSON CREEK	
								CONSTRUCTION/RESURFACING	
								STATE 3R	SURFACE TRANS FLEX M
2015	8160-04-24	09/25/15	303	R/E	MISC	10.680	STH 013	ASHLAND - BAYFIELD	\$0 - \$99,999
								SUPERIOR AVENUE TO 7TH STREET	
								REAL ESTATE ACQUISITION/MISC CONSTR	
								STATE 3R	NON-FEDERAL
2015	8510-02-26	09/25/15	303	R/E	RECST	0.320	STH 013	BAYFIELD - CORNUCOPIA	\$0 - \$99,999
								.47MI S TURNER RD - .15 S TURNER RD	
								REAL ESTATE ACQ/RECONSTRUCTION	
								STATE 3R	NON-FEDERAL
2016	8160-04-64	12/13/16	303	LET	MISC	10.680	STH 013	ASHLAND - BAYFIELD	\$1,000,000 - \$1,999,999
								SUPERIOR AVENUE TO 7TH STREET	
								CONST/MIS/CLVRT RPLACE/REPAIR/CLEAN	
								STATE 3R	NON-FEDERAL
2017	8160-00-20	09/25/17	303	R/E	BRRPL	0.050	STH 013	ASHLAND - BAYFIELD	\$0 - \$99,999
								BOYD CREEK BRIDGE B-04-0008	
								REAL ESTATE ACQ/TLE/BRG REPLACEMENT	
								SHR BRIDGES	NON-FEDERAL
2018	8510-02-76	01/09/18	303	LET	RECST	0.320	STH 013	BAYFIELD - CORNUCOPIA	\$500,000 - \$749,999
								.47MI S TURNER RD - .15 S TURNER RD	

**2015-2018 FINAL STIP Project Listing  
NW Region  
BAYFIELD County**

Year	Project	Schd Dt	Pgm	Contract Type	Concept	Net Miles	HWY	Project Description WISDOT Program	Estimate Anticipated Funding
								CONSTRUCTION/SAFETY/RECONSTRUCTION	
								SAFETY (REGULAR HSIP)	HIGHWAY SAFETY IMP P
2015	8357-01-02	02/25/15	206	C/E	PVRPLA	2.600	TWN RD	T RUSSELL, LITTLE SAND BAY ROAD	\$100,000 - \$249,999
								OLD CTH K TO TERMINI	
								DESIGN/PVRPLA/FEDERAL LANDS PROGRAM	
								FOREST HWYS/PUBLIC LANDS	FEDERAL LAND ACCESS
2016	8357-01-72	03/08/16	206	LET	PVRPLA	2.600	TWN RD	T RUSSELL, LITTLE SAND BAY ROAD	\$500,000 - \$749,999
								OLD CTH K TO TERMINI	
								CONST/PVRPLA/FEDERAL LANDS PROGRAM	
								FOREST HWYS/PUBLIC LANDS	FEDERAL LAND ACCESS
	1180-03-10		303	I/E	RESURF	11.910	USH 002	INO - ASHLAND	\$250,000 - \$499,999
								CTH E TO STH 13 NORTH	
								DESIGN/RESURFACING	
								STATE 3R	STP ANY AREAS
2018	1180-03-76	07/10/18	303	LET	RESURF	5.720	USH 002	BRULE - INO	\$3,000,000 - \$3,999,999
								SZNAIDER ROAD TO CTH A	
								CONSTRUCTION/RESURFACING	
								STATE 3R	STP <200,000 POPULAT
2018	1180-49-71	07/10/18	303	LET	BRRPL	0.040	USH 002	BRULE - INO	\$2,000,000 - \$2,999,999
								IRON RIVER BRIDGE B-04-0016	
								CONSTRUCTION/BRIDGE REPLACEMENT	
								SHR BRIDGES	STP ANY AREAS
	1560-02-04		303	I/E	RECST	0.090	USH 063	DRUMMOND - USH 2	\$100,000 - \$249,999
								MILL POND DAM	
								DESIGN/RECONSTRUCTION	
								STATE 3R	SURFACE TRANS FLEX -
	1560-04-02		303	I/E	RESURF	23.600	USH 063	HAYWARD - USH 2	\$250,000 - \$499,999

**2015-2018 FINAL STIP Project Listing  
 NW Region  
 BAYFIELD County**

<b>Year</b>	<b>Project</b>	<b>Sch Dt</b>	<b>Pgm</b>	<b>Contract Type</b>	<b>Concept</b>	<b>Net Miles</b>	<b>HWY</b>	<b>Project Description WISDOT Program</b>	<b>Estimate Anticipated Funding</b>
								CTH M TO WEST JUNCTION CTH E	
								DESIGN/RESURFACING	
								STATE 3R	STP ANY AREAS

**2015-2018 FINAL STIP Project Listing  
NW Region  
BUFFALO County**

Year	Project	Schd Dt	Pgm	Contract Type	Concept	Net Miles	HWY	Project Description WISDOT Program	Estimate Anticipated Funding
2015	7310-00-70	05/12/15	205	LET	BRRPL	0.123	LOC STR	STH 95 - CTH CC	\$250,000 - \$499,999
								SWINNS VALLEY CREEK BRIDGE B060189	
								CONST/BRIDGE REPLACEMENT	
								LOCAL BRIDGES	NON-FEDERAL
2016	7224-00-71	07/25/16	290	LLC	MISC	1.800	NON HWY	TOWN BUFFALO	\$750,000 - \$999,999
								GREAT RIV ST TRAIL WINONA CONNECTOR	
								BIKE/PED PATH EXTEND 3.9 MI LCL ENH	
								LOCAL ENHANCEMENTS	STP ENHANCEMENT
	7170-02-00		303	I/E	RESURF	14.430	STH 025	WABASHA - DURAND	\$250,000 - \$499,999
								STH 35 TO USH 10	
								DESIGN/RESURFACING	
								STATE 3R	STP ANY AREAS
2015	7170-00-72	11/10/15	303	LET	RESURF	1.300	STH 025	WABASHA - DURAND	\$500,000 - \$749,999
								STH 35 SOUTH TO STH 35 NORTH	
								CONSTRUCTION/RESURFACING	
								STATE 3R	STP ANY AREAS
2015	7170-00-74	11/10/15	303	LET	BRRHB	0.030	STH 025	WABASHA - DURAND	\$500,000 - \$749,999
								MISSISSIPPI RIVER BRIDGE B-06-0020	
								CONSTR/BRRHB/JOINT RPR/DECK OVERLAY	
								SHR BRIDGES	NON-FEDERAL
2015	7170-01-70	12/08/15	303	LET	BRSHRM	0.030	STH 025	WABASHA - DURAND	\$0 - \$99,999
								SPRING CREEK BRIDGE B-06-0122	
								CONSTRUCTION/BRSHRM/EPOXY OVERLAY/	
								SHR BRIDGES	NON-FEDERAL
	7150-00-02		303	I/E	RESURF	15.270	STH 035	TREMPEALEAU - FOUNTAIN CITY	\$250,000 - \$499,999
								STH 93 TO STH 95	
								DESIGN/RESURFACING	

**2015-2018 FINAL STIP Project Listing  
NW Region  
BUFFALO County**

Year	Project	Schd Dt	Pgm	Contract Type	Concept	Net Miles	HWY	Project Description WISDOT Program	Estimate Anticipated Funding
								STATE 3R	STP <200,000 POPULAT
	7160-01-01		303	I/E	RESURF	18.690	STH 035	FOUNTAIN CITY - ALMA	\$250,000 - \$499,999
								STH 95 TO STH 37	
								DESIGN/RESURFACING	
								STATE 3R	STP ANY AREAS
	8600-08-04		303	I/E	BRRPL	0.130	STH 035	CHIPPEWA FALLS - CORNELL	\$100,000 - \$249,999
								ONEILL CREEK BRIDGE B-09-0010	
								DESIGN/BRIDGE REPLACEMENT	
								SHR BRIDGES	STP 5-200K POP - MAP
2015	7180-01-75	11/10/15	303	LET	RESURF	6.680	STH 035	ALMA - PEPIN	\$3,000,000 - \$3,999,999
								STH 37 TO STH 25 SOUTH	
								CONSTRUCTION/RESURFACING	
								STATE 3R	STP ANY AREAS
2018	7160-04-70	07/10/18	303	LET	BRRPL	0.520	STH 035	TREMPEALEAU - FOUNTAIN CITY	\$3,000,000 - \$3,999,999
								MISSISSIPPI RVR TRIBUTARY/6 BRIDGES	
								CONSTR/BRRPL/B-06-13,14,15,16,17,18	
								SHR BRIDGES	STP <5K POP - MAP 21
	7125-02-30		303	I/E	RDMTN	14.120	STH 037	ALMA - MONDOVI	\$100,000 - \$249,999
								CTH F TO STH 88	
								DESIGN/ROADWAY MAINTENANCE	
								STATE 3R	NON-FEDERAL
	7150-00-00		303	I/E	MISC	0.800	STH 054	WINONA - GALESVILLE	\$100,000 - \$249,999
								MINNESOTA STATE LINE TO STH 35	
								PLAN/PLANNING DEVELOPMENT & REVIEW	
								STATE 3R	NON-FEDERAL
	7730-04-00		303	I/E	RDMTN	10.420	STH 088	CREAM - MONDOVI	\$100,000 - \$249,999
								CTH U TO STH 37	

**2015-2018 FINAL STIP Project Listing  
NW Region  
BUFFALO County**

Year	Project	Schd Dt	Pgm	Contract Type	Concept	Net Miles	HWY	Project Description WISDOT Program	Estimate Anticipated Funding
								DESIGN/ROADWAY MAINTENANCE	
								STATE 3R	NON-FEDERAL
2015	7730-00-60	11/10/15	303	LET	MISC	23.120	STH 088	CZECHVILLE - MONDOVI	\$250,000 - \$499,999
								CTH E TO STH 37	
								CONST/CLVRT PIPE CLEAN/LINE/REPLACE	
								STATE 3R	NON-FEDERAL
2016	7730-01-60	11/08/16	303	LET	RDMTN	12.700	STH 088	CZECHVILLE - MONDOVI	\$2,000,000 - \$2,999,999
								CTH E TO CTH U	
								CONSTRUCTION/ROAD MAINTENANCE	
								STATE 3R	NON-FEDERAL
2017	7730-02-60	12/12/17	303	LET	RDMTN	10.420	STH 088	CREAM - MONDOVI	\$2,000,000 - \$2,999,999
								CTH U TO STH 37	
								CONSTRUCTION/ROAD MAINTENANCE	
								STATE 3R	NON-FEDERAL
	7720-00-01		303	I/E	RDMTN	17.160	STH 095	FOUNTAIN CITY - ARCADIA	\$100,000 - \$249,999
								STH 35 TO EAST COUNTY LINE	
								DESIGN/ROADWAY MAINTENANCE	
								STATE 3R	NON-FEDERAL
	7735-01-01		303	I/E	RDMTN	14.750	STH 121	GILMANTON - INDEPENDENCE	\$100,000 - \$249,999
								STH 88 TO STH 93	
								DESIGN/ROADWAY MAINTENANCE	
								STATE 3R	NON-FEDERAL
2016	7735-00-73	08/09/16	303	LET	BRRHB	0.030	STH 121	GILMANTON - INDEPENDENCE	\$250,000 - \$499,999
								S FORK ELK CREEK BRIDGE B-06-0050	
								CONSTRUCTION/BRRHB/DECK OVERLAY	
								SHR BRIDGES	STP <200,000 POPULAT



**2015-2018 FINAL STIP Project Listing  
NW Region  
BURNETT County**

Year	Project	Schd Dt	Pgm	Contract Type	Concept	Net Miles	HWY	Project Description WISDOT Program	Estimate Anticipated Funding
2016	8818-00-70	12/13/16	206	LET	PVRPLA	3.900	CTH H	CUMBERLAND - STH 70	\$2,000,000 - \$2,999,999
								DELANO ROAD TO CTH EE	
								CONST/PVRPLA	
								STP RURAL	STP <5K POP - MAP 21
	8010-01-03		303	I/E	RESURF	0.500	STH 035	V SIREN, 2ND AVENUE	\$0 - \$99,999
								CTH B TO SOUTH SHORE DRIVE	
								DESIGN/RESURFACING	
								STATE 3R	NON-FEDERAL
	8010-02-02		303	I/E	RESURF	13.510	STH 035	DANURY - DAIRYLAND	\$250,000 - \$499,999
								STH 77 WEST TO NORTH COUNTY LINE	
								DESIGN/RESURFACING	
								STATE 3R	STP ANY AREAS
	8010-08-01		303	I/E	RESURF	13.510	STH 035	DANBURY - DAIRYLAND	\$250,000 - \$499,999
								STH 77 WEST TO NORTH COUNTY LINE	
								DESIGN/RESURFACING	
								STATE 3R	STP ANY AREAS
	8010-42-00		303	I/E	RESURF	1.500	STH 035	V SIREN, 2ND AVENUE	\$0 - \$99,999
								TEWALT ROAD TO BACON STREET	
								DESIGN/RESURFACING	
								STATE 3R	STP ANY AREAS
2015	8010-01-43	05/25/15	303	UTL	RECST	0.050	STH 035	SIREN - DANBURY	\$0 - \$99,999
								STH 70 NORTH INTERSECTION	
								UTL LEVEL-OF-EFFORT/RECST/RNDABOUT	
								STATE 3R	NON-FEDERAL
2015	8010-01-46	05/25/15	303	UTL	RECST	0.050	STH 035	SIREN - DANBURY	\$0 - \$99,999
								STH 70 NORTH INTERSECTION	
								UTL INT 16/WE ENERGIES	

**2015-2018 FINAL STIP Project Listing  
NW Region  
BURNETT County**

Year	Project	Schd Dt	Pgm	Contract Type	Concept	Net Miles	HWY	Project Description WISDOT Program	Estimate Anticipated Funding
								STATE 3R	NON-FEDERAL
	8050-11-00		303	I/E	RECST	4.780	STH 070	ST CROIX RIVER - SIREN ROAD	\$500,000 - \$749,999
								ST CROIX RIVER - STH 48	
								DESIGN/RECONSTRUCTION	
								STATE 3R	MINIMUM GUARANTEE
	8050-11-02		303	I/E	RESURF	8.650	STH 070	ST CROIX RIVER - SIREN	\$250,000 - \$499,999
								GRANTSBURG - DUNHAM LAKE ROAD	
								DESIGN/RESURFACING	
								STATE 3R	MINIMUM GUARANTEE
	8050-13-03		303	I/E	RESURF	7.550	STH 070	ST CROIX RIVER - SIREN	\$0 - \$99,999
								DANIELS 70 ROAD - STH 35	
								RESURF	
								STATE 3R	MINIMUM GUARANTEE
2017	8370-00-70	12/12/17	205	LET	BRRPL	0.023	TWN RD	T ROOSEVELT, BAKKER ROAD	\$250,000 - \$499,999
								N FORK CLAM RIVER BRIDGE B070058	
								CONST/BRRPL	
								LOCAL BRIDGES	STP OFF-SYSTEM BRIDG

**2015-2018 FINAL STIP Project Listing  
NW Region  
CHIPPEWA County**

Year	Project	Schd Dt	Pgm	Contract Type	Concept	Net Miles	HWY	Project Description WISDOT Program	Estimate Anticipated Funding
	1021-03-32		303	I/E	BRRHB	0.020	IH 094	BALDWIN - MENOMONIE	\$100,000 - \$249,999
								EAU GALLE RIVER WB BRIDGE B-55-0016	
								DESIGN/BRIDGE REHABILITATION	
								BACKBONE	NATIONAL HIGHWAY PER
2015	7864-08-75	05/25/15	206	LFA	RECST	0.000	LOC STR	CTH X - CTH K	\$500,000 - \$749,999
								CTH J/50TH AVE INTERSECTION	
								CONSTRUCTION/RECONSTRUCTION	
								STP URBAN 50,000 - 200,000	STP-<200,000 S-LU EX
2015	7865-05-70	06/09/15	206	LET	PVRPLA	2.093	LOC STR	EAU CLAIRE - CTH B	\$750,000 - \$999,999
								10TH AVENUE TO STH 29	
								STP FREIGHT PILOT PROGRAM/CONST	
								STP URBAN 50,000 - 200,000	STP 5-200K POP - MAP
2015	8919-03-73	03/25/15	205	LFA	BRRPL	0.390	LOC STR	CHIPPEWA FALLS - CADOTT ROAD	\$500,000 - \$749,999
								LAKE WISSOTA BRIDGE B090280	
								CONST/BRRPL/LFA	
								LOCAL BRIDGES	BRIDGE 20% ON/OFF SY
2015	8996-00-93	05/25/15	290	LLC	MISC	0.000	LOC STR	C CHIPPEWA FALLS, CHIPPEWA R ST TRL	\$500,000 - \$749,999
								CHIPPEWA FALLS & LK HALLIE SEGMENT	
								CONST/TE/BIKE & PED FACILITIES	
								BICYCLE AND PEDESTRIAN FACILITIES	STP-ENHANCEMENT S-LU
2015	8996-00-95	05/12/15	206	LET	RECST	0.000	LOC STR	CHIPPEWA FALLS - STATE STREET	\$250,000 - \$499,999
								GRAND AVENUE - WATER STREET	
								CONSTRUCTION/RECONSTRUCTION	
								STP URBAN 50,000 - 200,000	STP-<200,000 S-LU EX
2015	8996-00-98	05/12/15	205	LET	BRRHB	0.027	LOC STR	C CHIPPEWA FALLS, SPRING STREET	\$250,000 - \$499,999
								DUNCAN CREEK BRIDGE P090711	
								CONST/BRRHB	

**2015-2018 FINAL STIP Project Listing  
NW Region  
CHIPPEWA County**

Year	Project	Schd Dt	Pgm	Contract Type	Concept	Net Miles	HWY	Project Description WISDOT Program	Estimate Anticipated Funding
								LOCAL BRIDGES	NON-FEDERAL
2016	7995-02-22	05/10/16	206	LET	RECST	0.000	LOC STR	C EAU CLAIRE, MELBY STREET	\$1,000,000 - \$1,999,999
								VICTOR STREET - 115TH STREET	
								CONST/RECST	
								STP URBAN 50,000 - 200,000	STP <200,000 POPULAT
2016	7995-02-36	05/10/16	206	LET	RECST	0.000	LOC STR	C EAU CLAIRE, MELBY STREET	\$100,000 - \$249,999
								VICTOR STREET - 115TH STREET	
								CONST/SANITARY SEWER/RECST	
								STP URBAN 50,000 - 200,000	NON-FEDERAL
2016	7995-02-37	05/10/16	206	LET	RECST	0.000	LOC STR	C EAU CLAIRE, MELBY STREET	\$100,000 - \$249,999
								VICTOR STREET - 115TH STREET	
								CONST/WATER MAIN/RECST	
								STP URBAN 50,000 - 200,000	NON-FEDERAL
2016	8914-03-72	12/25/16	206	LFA	RECST	0.000	LOC STR	CHIPPEWA FALLS - JIM FALLS	\$250,000 - \$499,999
								CTH Q/CTH S INTERSECTION	
								CONSTRUCTION/RECONSTRUCTION	
								STP URBAN 50,000 - 200,000	STP-<200,000 S-LU EX
2016	8996-00-97	01/12/16	303	LET	BRRHB	0.000	LOC STR	C CHIPPEWA FALLS, MAIN STREET	\$750,000 - \$999,999
								CHIPPEWA RIVER BRIDGE B-09-0099	
								CONSTR/BRRHB/DECK OVERLAY/84.10	
								SHR BRIDGES	STP <200,000 POPULAT
2017	7863-00-71	03/14/17	205	LET	BRRPL	0.600	LOC STR	T LAFAYETTE, 195TH STREET	\$500,000 - \$749,999
								PAINT CREEK BRIDGE B090305	
								CONST/BRRPL	
								LOCAL BRIDGES	STP 5-200K POP - MAP
2018	8914-00-70	01/09/18	205	LET	BRRPL	0.700	LOC STR	CTH O - CTH S	\$250,000 - \$499,999
								LITTLE DRYWOOD CREEK BRIDGE B090306	

**2015-2018 FINAL STIP Project Listing  
NW Region  
CHIPPEWA County**

Year	Project	Schd Dt	Pgm	Contract Type	Concept	Net Miles	HWY	Project Description WISDOT Program	Estimate Anticipated Funding
								CONST/BRRPL	
								LOCAL BRIDGES	STP OFF-SYSTEM BRIDG
	7070-04-31		303	I/E	RDMTN	5.550	STH 027	AUGUSTA - CADOTT	\$0 - \$99,999
								SOUTH COUNTY LINE TO STH 29	
								DESIGN/ROAD MAINTENANCE	
								STATE 3R	NON-FEDERAL
	7070-06-31		303	I/E	RDMTN	16.030	STH 027	CADOTT - CORNELL	\$100,000 - \$249,999
								STH 29 TO STH 64	
								DESIGN/ROAD MAINTENANCE	
								STATE 3R	MINIMUM GUARANTEE
	8200-01-32		303	I/E	RDMTN	16.210	STH 027	CADOTT - CORNELL	\$100,000 - \$249,999
								STH 29 TO STH 64	
								DESIGN/ROAD MAINTENANCE	
								STATE 3R	NON-FEDERAL
	8200-03-30		303	I/E	RDMTN	1.820	STH 027	C CORNELL, BRIDGE STREET	\$0 - \$99,999
								3RD STREET TO EAST JCT STH 64	
								DESIGN/ROAD MAINTENANCE	
								STATE 3R	NON-FEDERAL
	1050-00-33		303	I/E	RDMTN	23.400	STH 029	MENONMONIE - CHIPPEWA FALLS	\$500,000 - \$749,999
								IH 94 - STILLSON CREEK	
								P/E,MAINLINE&RAMP/JOINT REPAIRS	
								BACKBONE	NAT'L HWY SYSTEM
	1050-01-04		303	I/E	RESURF	8.610	STH 029	CHIPPEWA FALLS - CADOTT	\$750,000 - \$999,999
								STILLSON CREEK - STH 27 (WB)	
								P/E, RESURFACE 2ND OVERLAY	
								BACKBONE	NAT'L HWY SYSTEM
	1050-01-08		303	I/E	BRRPL	0.020	STH 029	CHIPPEWA FALLS - CADOTT	\$250,000 - \$499,999

**2015-2018 FINAL STIP Project Listing  
NW Region  
CHIPPEWA County**

Year	Project	Schd Dt	Pgm	Contract Type	Concept	Net Miles	HWY	Project Description WISDOT Program	Estimate Anticipated Funding
								CTH X/37TH AVENUE BRIDGE B-09-0030	
								DESIGN/BRIDGE REPLACEMENT	
								BACKBONE	NATIONAL HIGHWAY PER
	1050-01-09		303	I/E	BRRPL	0.020	STH 029	CHIPPEWA FALLS - CADOTT	\$250,000 - \$499,999
								50TH AVENUE BRIDGE B-09-0033	
								DESIGN/BRIDGE REPLACEMENT	
								BACKBONE	NATIONAL HIGHWAY PER
	1050-01-10		303	I/E	BRRPL	0.020	STH 029	CHIPPEWA FALLS - CADOTT	\$0 - \$99,999
								190TH STREET WB BRIDGE B-09-0035	
								DESIGN/BRIDGE REPLACEMENT	
								BACKBONE	NON-FEDERAL
	1050-01-11		303	I/E	BRRHB	0.020	STH 029	CHIPPEWA FALLS - CADOTT	\$0 - \$99,999
								STILLSON CREEK WB BRIDGE B-09-0031	
								DESIGN/BRIDGE REHABILITATION	
								BACKBONE	NON-FEDERAL
	1050-01-12		303	I/E	BRRHB	0.020	STH 029	CHIPPEWA FALLS - CADOTT	\$0 - \$99,999
								CTH X BRIDGE B-09-0019 (WEST BOUND)	
								DESIGN/BRIDGE REHABILITATION	
								BACKBONE	NON-FEDERAL
	1050-02-01		303	I/E	MISC	0.170	STH 029	ELK MOUND - CHIPPEWA FALLS	\$0 - \$99,999
								40TH STREET INTERSECTION	
								DESIGN/SAFETY/INTERSECTION IMPRVMT	
								STATE 3R	NON-FEDERAL
2015	1000-08-75	09/25/15	303	C/E	BRSHRM	4.260	STH 029	NW REGION,VAR CTYS STATE HIGHWAY 29	\$0 - \$99,999
								BRIDGE DECK SEALING (VARIOUS BRDGS)	
								DESIGN/BRIDGE MAINTENANCE	
								BACKBONE	NON-FEDERAL

**2015-2018 FINAL STIP Project Listing  
NW Region  
CHIPPEWA County**

Year	Project	Schd Dt	Pgm	Contract Type	Concept	Net Miles	HWY	Project Description WISDOT Program	Estimate Anticipated Funding
2016	1050-10-80	06/14/16	303	LET	BRSHRM	2.890	STH 029	NW REGION, VAR CTYS STATE HIGHWAY 29	\$100,000 - \$249,999
								BRIDGE DECK SEALING (VARIOUS BRDGS)	
								CONSTRUCTION/BRIDGE MAINTENANCE	
								BACKBONE	NON-FEDERAL
2018	1050-01-61	12/11/18	303	LET	RESURF	14.920	STH 029	CHIPPEWA FALLS - CADOTT	\$15,000,000 - \$16,999,999
								STILLSON CREEK TO 320TH STREET (WB)	
								CONSTRUCTION/RESURFACING	
								BACKBONE	NATIONAL HIGHWAY PER
2018	1052-01-62	12/11/18	303	LET	RESURF	14.950	STH 029	CHIPPEWA FALLS - CADOTT	\$15,000,000 - \$16,999,999
								STILLSON CREEK TO 320TH STREET (EB)	
								CONSTRUCTION/RESURFACING	
								BACKBONE	STP ANY AREA
	8580-00-01		303	I/E	RESURF	15.010	STH 040	BLOOMER - BRUCE	\$100,000 - \$249,999
								STH 64 TO NORTH COUNTY LINE	
								DESIGN/RESURFACING	
								STATE 3R	STP ANY AREAS
2015	8620-07-73	05/12/15	303	LET	RECST	0.060	STH 040	BLOOMER - BRUCE	\$250,000 - \$499,999
								STH 64/CTH F WEST JCT INTERSECTION	
								CONSTR/SAFETY/RECONST/ROUNDBOUT	
								SAFETY (REGULAR HSIP)	HWY SFE S-LU EXT
2017	8620-07-40	02/25/17	303	UTL	RECST	0.060	STH 040	BLOOMER - BRUCE	\$0 - \$99,999
								STH 64/CTH F WEST JCT INTERSECTION	
								UTILITY INTEREST 20/BLOOMER TEL CO	
								SAFETY (REGULAR HSIP)	NON-FEDERAL
	8190-00-02		303	I/E	RESURF	4.880	STH 064	BLOOMER - CORNELL	\$0 - \$99,999
								SOUTH JUNCTION STH 40 TO STH 124	
								DESIGN/RESURFACING	

**2015-2018 FINAL STIP Project Listing  
NW Region  
CHIPPEWA County**

Year	Project	Schd Dt	Pgm	Contract Type	Concept	Net Miles	HWY	Project Description WISDOT Program	Estimate Anticipated Funding
								STATE 3R	STP ANY AREAS
	8190-00-03		303	I/E	RESURF	3.690	STH 064	BLOOMER - CORNELL	\$0 - \$99,999
								STH 124 TO CTH E	
								DESIGN/RESURFACING	
								STATE 3R	STP <200,000 POPULAT
	8190-00-32		303	I/E	RDMTN	10.190	STH 064	CORNELL - GILMAN	\$0 - \$99,999
								STH 27 NORTH TO CTH H	
								DESIGN/ROADWAY MAINTENANCE	
								STATE 3R	MINIMUM GUARANTEE
	8610-08-02		303	I/E	RESURF	10.630	STH 124	CHIPPEWA FALLS - BLOOMER	\$100,000 - \$249,999
								CTH S TO STH 64	
								DESIGN/RESURFACING	
								STATE 3R	NON-FEDERAL
2016	8610-01-25	08/25/16	303	R/E	RESURF	0.640	STH 124	C CHIPPEWA FLS,HIGH ST & RUSHMAN DR	\$0 - \$99,999
								BRIDGE STREET TO ELM STREET	
								REAL ESTATE ACQ/RESURFACING	
								STATE 3R	NON-FEDERAL
2016	8610-02-72	12/13/16	303	LET	BRRHB	0.180	STH 124	C CHIPPEWA FALLS, BRIDGE STREET	\$2,000,000 - \$2,999,999
								CHIPPEWA RIVER BRG B-09-0146 & 0147	
								CONSTRUCTION/BRIDGE REHABILITATION	
								SHR BRIDGES	STP <200,000 POPULAT
2017	8610-07-73	12/12/17	303	LET	BRRHB	0.160	STH 124	CHIPPEWA FALLS - BLOOMER	\$1,000,000 - \$1,999,999
								ONEILL CR BRG B-09-124,125,126,0016	
								CONSTRUCTION/BRRHB/4 BRIDGES REDECK	
								SHR BRIDGES	STP <200,000 POPULAT
2018	8610-01-75	01/09/18	303	LET	RESURF	0.640	STH 124	C CHIPPEWA FLS,HIGH ST & RUSHMAN DR	\$500,000 - \$749,999
								BRIDGE STREET TO ELM STREET	



**2015-2018 FINAL STIP Project Listing  
NW Region  
CHIPPEWA County**

Year	Project	Schd Dt	Pgm	Contract Type	Concept	Net Miles	HWY	Project Description WISDOT Program	Estimate Anticipated Funding
								CONSTRUCTION/RESURFACING	
								STATE 3R	STP <200,000 POPULAT
	8600-02-03		303	I/E	RESURF	6.970	STH 178	CHIPPEWA FALLS - CORNELL	\$100,000 - \$249,999
								CTH Y TO CTH R	
								DESIGN/RESURFACING	
								STATE 3R	STP <200,000 POPULAT
	8600-04-31		303	I/E	RDMTN	8.110	STH 178	CHIPPEWA FALLS - CORNELL	\$0 - \$99,999
								93RD AVENUE TO CTH Y	
								DESIGN/ROAD MAINTENNACE	
								STATE 3R	NON-FEDERAL
2015	8600-02-44	05/25/15	303	UTL	RECOND	3.090	STH 178	CHIPPEWA FALLS - CORNELL	\$0 - \$99,999
								CTH R TO STH 64	
								UTL INTEREST 40/CHIP VLY ELEC COOP	
								STATE 3R	NON-FEDERAL
	1190-04-09		303	I/E	BRRHB	0.020	USH 053	CHIPPEWA FALLS - NEW AUBURN	\$0 - \$99,999
								CTH B BRIDGE B-09-0059	
								DESIGN/BRIDGE REHABILITATION	
								BACKBONE	NATIONAL HIGHWAY PER
	1190-04-10		303	I/E	BRRHB	0.020	USH 053	CHIPPEWA FALLS - NEW AUBURN	\$0 - \$99,999
								CTH Q BRIDGE B-09-0060	
								DESIGN/BRIDGE REHABILITATION	
								BACKBONE	NATIONAL HIGHWAY PER
	1190-04-11		303	I/E	BRRHB	0.020	USH 053	CHIPPEWA FALLS - NEW AUBURN	\$0 - \$99,999
								CTH Q BRIDGE B-09-0063	
								DESIGN/BRIDGE REHABILITATION	
								BACKBONE	NATIONAL HIGHWAY PER
	1190-08-09		303	I/E	RESURF	7.110	USH 053	CHIPPEWA FALLS - NEW AUBURN	\$500,000 - \$749,999

**2015-2018 FINAL STIP Project Listing  
NW Region  
CHIPPEWA County**

Year	Project	Schd Dt	Pgm	Contract Type	Concept	Net Miles	HWY	Project Description WISDOT Program	Estimate Anticipated Funding
								40TH AVENUE - CTH B	
								DESIGN/RESURFACE	
								BACKBONE	MINIMUM GUARANTEE
	1191-05-06		303	I/E	PVRPLA	10.570	USH 053	CHIPPEWA FALLS - NEW AUBURN	\$750,000 - \$999,999
								CTH B TO STH 64	
								DESIGN/PAVEMENT REPLACEMENT	
								BACKBONE	MINIMUM GUARANTEE
	1192-00-01		303	I/E	RESURF	6.030	USH 053	CHIPPEWA FALLS - NEW AUBURN	\$100,000 - \$249,999
								STH 64 - NORTH COUNTY LINE (SB)	
								DESIGN/RESURFACE	
								BACKBONE	MINIMUM GUARANTEE
	1192-00-02		303	I/E	RESURF	6.060	USH 053	CHIPPEWA FALLS - NEW AUBURN	\$250,000 - \$499,999
								STH 64 - NORTH CO LINE (NB)	
								P/E, RESUR	
								BACKBONE	NAT'L HWY SYSTEM
	1192-06-02		303	I/E	BRRHB	0.020	USH 053	CHIPPEWA FALLS - NEW AUBURN	\$100,000 - \$249,999
								STH 40 BRIDGE B-09-0078	
								DESIGN/BRIDGE REHABILITATION	
								BACKBONE	NATIONAL HIGHWAY PER
	1192-07-00		303	I/E	BRRHB	0.020	USH 053	CHIPPEWA FALLS - NEW AUBURN	\$0 - \$99,999
								CTH Q BRIDGE B-09-0066	
								DESIGN/BRIDGE REHABILITATION	
								BACKBONE	NATIONAL HIGHWAY PER
	1192-07-01		303	I/E	BRRHB	0.020	USH 053	CHIPPEWA FALLS - NEW AUBURN	\$0 - \$99,999
								190TH AVENUE BRIDGE B-09-0067	
								DESIGN/BRIDGE REHABILITATION	
								BACKBONE	NATIONAL HIGHWAY PER

**2015-2018 FINAL STIP Project Listing  
NW Region  
CHIPPEWA County**

Year	Project	Schd Dt	Pgm	Contract Type	Concept	Net Miles	HWY	Project Description WISDOT Program	Estimate Anticipated Funding
2016	1190-02-63	03/08/16	303	LET	BRSHRM	0.750	USH 053	EAU CLAIRE - CHIPPEWA FALLS	\$500,000 - \$749,999
								BRPNT/40TH AV B-9-46/50TH AV B-9-47	
								CONSTRUCTION/BRSHRM/BRIDGE PAINTING	
								BACKBONE	NON-FEDERAL
2016	1190-03-62	05/10/16	303	LET	RDMTN	3.020	USH 053	EAU CLAIRE - CHIPPEWA FALLS	\$1,000,000 - \$1,999,999
								STH 29 INTERCHANGE	
								CONSTR/RDMTN/CONCRETE REPAIR APPR	
								BACKBONE	NON-FEDERAL
2016	1190-05-75	01/12/16	303	LET	RESURF	10.570	USH 053	CHIPPEWA FALLS - NEW AUBURN	\$13,000,000 - \$13,999,999
								CTH B TO STH 64 (NORTH & SOUTH BND)	
								CONSTR/RESURF/12 BRSHRM-EPOXY OVRLY	
								BACKBONE	NATIONAL HIGHWAY PER
2016	1190-09-20	09/25/16	303	R/E	BRSHRM	0.100	USH 053	CHIPPEWA FALLS - NEW AUBURN	\$0 - \$99,999
								BRPNT/WCL RR B-9-53 NB & B-9-52 SB	
								RR/REAL ESTATE EASEMNT/BRSHRM/BRPNT	
								BACKBONE	NON-FEDERAL
2017	1190-09-65	04/11/17	303	LET	BRSHRM	0.100	USH 053	CHIPPEWA FALLS - NEW AUBURN	\$750,000 - \$999,999
								BRPNT/WCL RR B-9-53 NB & B-9-52 SB	
								CONSTRUCTION/BRSHRM/BRIDGE PAINT	
								BACKBONE	NON-FEDERAL
2017	1190-10-82	06/13/17	303	LET	BRSHRM	1.990	USH 053	NW REGION,VAR CTYS UNITED ST HWY 53	\$100,000 - \$249,999
								BRIDGE DECK SEALING (VARIOUS BRDGS)	
								CONSTRCUTION/BRIDGE MAINTENANCE	
								BACKBONE	NON-FEDERAL
2017	1000-08-78	09/25/17	303	C/E	BRSHRM	4.260	VAR HWY	NW REGION,VAR CTYS STATE HIGHWAY 29	\$0 - \$99,999
								BRIDGE DECK SEALING (VARIOUS BRDGS)	
								DESIGN/BRIDGE MAINTENANCE	

**2015-2018 FINAL STIP Project Listing  
NW Region  
CHIPPEWA County**

<b>Year</b>	<b>Project</b>	<b>Schd Dt</b>	<b>Pgm</b>	<b>Contract Type</b>	<b>Concept</b>	<b>Net Miles</b>	<b>HWY</b>	<b>Project Description WISDOT Program</b>	<b>Estimate Anticipated Funding</b>
								BACKBONE	NON-FEDERAL
2018	1000-08-79	09/25/18	303	C/E	BRSHRM	4.260	VAR HWY	NW REGION,VAR CTYS UNITED ST HWY 53	\$0 - \$99,999
								BRIDGE DECK SEALING (VARIOUS BRDGS)	
								DESIGN/BRIDGE MAINTENANCE	
								BACKBONE	NON-FEDERAL

**2015-2018 FINAL STIP Project Listing  
NW Region  
CLARK County**

Year	Project	Schd Dt	Pgm	Contract Type	Concept	Net Miles	HWY	Project Description WISDOT Program	Estimate Anticipated Funding
2016	8882-07-72	12/13/16	206	LET	RECOND	4.000	CTH X	THORP - WITHEE	\$1,000,000 - \$1,999,999
								BRUCE MOUND AVE TO STERLING AVE	
								CONST/RECOND	
								STP RURAL	STP <5K POP - MAP 21
2015	7836-00-00	07/25/15	205	C/E	BRRPL	0.094	LOC STR	T GREEN GROVE, MERIDIAN AVENUE	\$0 - \$99,999
								E FORK POPPLE RIVER BRIDGE P100118	
								DESIGN/BRRPL	
								LOCAL BRIDGES	STP OFF-SYSTEM BRIDG
2015	7857-00-70	03/10/15	205	LET	BRRPL	0.076	LOC STR	T DEWHURST, RIVIERA AVENUE	\$250,000 - \$499,999
								BR BLACK RIVER BRIDGE B100224	
								CONST/BRIDGE REPLACEMENT	
								LOCAL BRIDGES	STP <5K POP MAP-21 E
2015	8880-00-70	03/10/15	205	LET	BRRPL	0.128	LOC STR	T MAYVILLE, DIVISION AVENUE	\$250,000 - \$499,999
								N FK POPPLE RIVER BRIDGE B100227	
								CONST/BRIDGE REPLACEMENT	
								LOCAL BRIDGES	STP <5K POP MAP-21 E
2017	7850-00-70	12/12/17	205	LET	BRRPL	0.094	LOC STR	T YORK, CURLEY CREEK AVENUE	\$250,000 - \$499,999
								PANTHER CREEK BRIDGE B100236	
								CONST/BRRPL	
								LOCAL BRIDGES	STP OFF-SYSTEM BRIDG
2018	7836-00-70	01/09/18	205	LET	BRRPL	0.094	LOC STR	T GREEN GROVE, MERIDIAN AVENUE	\$250,000 - \$499,999
								E FORK POPPLE RIVER BRIDGE B100231	
								CONST/BRRPL	
								LOCAL BRIDGES	STP OFF-SYSTEM BRIDG
2018	7841-00-70	02/13/18	205	LET	BRRPL	0.094	LOC STR	T BEAVER, OWEN ROAD	\$750,000 - \$999,999
								ROCK CREEK BRIDGE B100232	
								CONST/BRRPL	

**2015-2018 FINAL STIP Project Listing  
NW Region  
CLARK County**

Year	Project	Schd Dt	Pgm	Contract Type	Concept	Net Miles	HWY	Project Description WISDOT Program	Estimate Anticipated Funding
								LOCAL BRIDGES	STP OFF-SYSTEM BRIDG
2018	7841-00-71	01/09/18	205	LET	BRRPL	0.094	LOC STR	T BEAVER, MILL ROAD	\$250,000 - \$499,999
								BR NELSON CREEK BRIDGE B100233	
								CONST/BRRPL	
								LOCAL BRIDGES	STP OFF-SYSTEM BRIDG
2018	7846-04-70	03/13/18	205	LET	BRRPL	0.094	LOC STR	GRANTON - LOYAL	\$500,000 - \$749,999
								MIDDLE BR ONEILL CR BRIDGE B100234	
								CONST/BRRPL	
								LOCAL BRIDGES	STP <5K POP - MAP 21
2018	7847-04-70	03/13/18	205	LET	BRRPL	0.094	LOC STR	USH 10 - CTH H	\$500,000 - \$749,999
								S BR YELLOW RIVER BRIDGE B100235	
								CONST/BRRPL	
								LOCAL BRIDGES	STP <5K POP - MAP 21
2017	1610-03-72	02/14/17	303	LET	MISC	0.020	STH 013	V DORCHESTER, CENTER AVENUE	\$500,000 - \$749,999
								CTH A INTERSECTION	
								CONSTRUCTION/SAFTEY/TRF SIGNALS	
								SAFETY (REGULAR HSIP)	HIGHWAY SAFETY IMP P
2017	1610-04-74	02/14/17	303	LET	RESURF	8.160	STH 013	ABBOTSFORD - MEDFORD	\$6,000,000 - \$6,999,999
								PINE STREET TO MINK AVENUE	
								CONSTRUCTION/RESURFACING	
								STATE 3R	STP <200,000 POPULAT
	1050-00-30		303	I/E	RDMTN	41.580	STH 029	CHIPPEWA FALLS - ABBOTSFORD	\$750,000 - \$999,999
								STH 27 - STH 13 (WB)	
								P/E,JOINT REPAIRS&SHOULDER MAINT	
								BACKBONE	NAT'L HWY SYSTEM
	1050-00-32		303	I/E	RDMTN	41.580	STH 029	CHIPPEWA FALLS - ABBOTSFORD	\$750,000 - \$999,999
								STH 27 - STH 13 (EB)	

**2015-2018 FINAL STIP Project Listing  
NW Region  
CLARK County**

Year	Project	Schd Dt	Pgm	Contract Type	Concept	Net Miles	HWY	Project Description WISDOT Program	Estimate Anticipated Funding
								P/E,JOINT REPAIRS&SHOULDER MAINT	
								BACKBONE	NAT'L HWY SYSTEM
	1051-01-07		303	I/E	BRNEW	2.980	STH 029	CHIPPEWA FALLS - THORP	\$500,000 - \$749,999
								COPENHAVER AVENUE INTERSECTION	
								DESGN/BRNEW/NEW AT GRADE SEPARATION	
								BACKBONE	NATIONAL HIGHWAY PER
2016	1050-00-65	04/12/16	303	LET	RDMTN	50.200	STH 029	CHIPPEWA FALLS - ABBOTSFORD	\$11,000,000 - \$11,999,999
								STILLSON CREEK TO STH 13 (EB & WB)	
								CONSTR/JOINT REPAIR & SHOULDR MNTNC	
								BACKBONE	NATIONAL HIGHWAY PER
2016	1050-10-81	06/14/16	303	LET	BRSHRM	1.290	STH 029	NW REGION,VAR CTYS STATE HIGHWAY 29	\$100,000 - \$249,999
								BRIDGE DECK SEALING (VARIOUS BRDGS)	
								CONSTRUCTION/BRIDGE MAINTENANCE	
								BACKBONE	NON-FEDERAL
	7050-06-02		303	I/E	BRRHB	0.040	STH 073	NEILLSVILLE - THORP	\$0 - \$99,999
								GILES CREEK B-10-0040	
								DESIGN/BRIDGE REHABILITATION/REDECK	
								SHR BRIDGES	NON-FEDERAL
2016	1520-07-82	08/09/16	303	LET	RESURF	2.930	STH 073	PITTSVILLE - NEILLSVILLE	\$1,000,000 - \$1,999,999
								STH 95 TO USH 10	
								CONSTRUCTION/RESURFACING	
								STATE 3R	STP <200,000 POPULAT
	7520-07-30		303	I/E	RDMTN	15.100	STH 095	MERRILLAN - NEILLSVILLE	\$100,000 - \$249,999
								USH 12 TO STH 73	
								DESIGN/ROADWAY MAINTENANCE	
								STATE 3R	NON-FEDERAL
2015	7040-01-23	05/25/15	303	R/E	RECST	0.930	STH 098	C LOYAL, SOUTH AND MAIN STREETS	\$100,000 - \$249,999

**2015-2018 FINAL STIP Project Listing  
NW Region  
CLARK County**

Year	Project	Schd Dt	Pgm	Contract Type	Concept	Net Miles	HWY	Project Description WISDOT Program	Estimate Anticipated Funding
								HELM STREET TO ELM DRIVE	
								REAL ESTATE ACQ/RECONSTRUCTION	
								STATE 3R	NON-FEDERAL
2017	7040-01-73	02/14/17	303	LET	RECST	0.930	STH 098	C LOYAL, SOUTH AND MAIN STREETS	\$5,000,000 - \$5,999,999
								HELM STREET TO ELM DRIVE	
								CONSTRUCTION/RECONSTRUCTION	
								STATE 3R	STP <200,000 POPULAT
	1520-04-31		303	I/E	RDMTN	8.740	USH 010	FAIRCHILD - NEILLSVILLE	\$0 - \$99,999
								CTH I TO BACHELORS AVENUE	
								DESIGN/ROAD MAINTENANCE	
								STATE 3R	NON-FEDERAL
	1520-06-32		303	I/E	RDMTN	9.540	USH 010	FAIRCHILD - NEILLSVILLE	\$0 - \$99,999
								EAST JUNCTION USH 12 TO CTH B	
								DESIGN/ROAD MAINTENANCE	
								STATE 3R	NON-FEDERAL
	7030-08-04		303	I/E	RESURF	15.750	USH 010	NEILLSVILLE - MARSHFIELD	\$250,000 - \$499,999
								BOON BOULEVARD TO FAIRHAVEN AVENUE	
								DESIGN/RESURFACING	
								STATE 3R	STP ANY AREAS
2018	7540-02-70	12/11/18	303	LET	BRRHB	0.070	USH 012	FAIRCHILD - BLACK RIVER FALLS	\$750,000 - \$999,999
								CNW RAILROAD BRIDGE B-10-0030	
								CONSTRUCTION/BRRHB/BRIDGE REDECK	
								SHR BRIDGES	STP ANY AREAS



**2015-2018 FINAL STIP Project Listing  
NW Region  
DOUGLAS County**

Year	Project	Schd Dt	Pgm	Contract Type	Concept	Net Miles	HWY	Project Description WISDOT Program	Estimate Anticipated Funding
2015	8998-00-55	03/25/15	206	R/R	RESURF	1.200		C SUPERIOR, N 28TH STREET	\$250,000 - \$499,999
								UNION PACIFIC RR CROSSING 186 144U	
								RR OPS/INSTALL SIGNALS & GATES	
								STP URBAN 50,000 - 200,000	STP 5-200K POP - MAP
2015	1199-00-03	06/25/15	303	OST	BRRHB	0.910	IH 535	SUPERIOR - DULUTH	\$500,000 - \$749,999
								STLOUIS RV BR/B16-0005-0001 TO 0005	
								DESGN/BRIDGE MNGMT STUDY/MNDOT LEAD	
								SHR LARGE BRIDGES	NON-FEDERAL
2015	8758-00-00	02/25/15	205	C/E	BRRHB	0.000	LOC STR	CTH W - STH 35	\$0 - \$99,999
								ABANDONED SOO LINE GRADE BR B160047	
								DESIGN/BRIDGE REHAB	
								LOCAL BRIDGES	NON-FEDERAL
2015	8998-00-51	01/25/15	207	MIS	MISC	0.000	LOC STR	C SUPERIOR, TWO CROSSING CLOSURES	\$0 - \$99,999
								JOHN AVENUE AND WEEKS AVENUE	
								CANADIAN PACIFIC/RR INCENTIVE PYMNT	
								SAFETY - RAILROAD, ELIMINATION OF HAZARDS	RL HWY CROSS HAZ ELI
2016	8389-00-70	01/12/16	205	LET	BRRPL	0.000	LOC STR	T LAKESIDE, SLEEPY VALLEY LOOP	\$250,000 - \$499,999
								MIDDLE RIVER BRIDGE B160134	
								CONST/BRIDGE REPLACEMENT	
								LOCAL BRIDGES	BRIDGE PROG 15% OFF
2016	8745-00-71	01/12/16	205	LET	BRRHB	0.000	LOC STR	STH 35 - CTH A	\$250,000 - \$499,999
								NEMADJI RIVER BRIDGE B160022	
								CONST/BRIDGE REHAB	
								LOCAL BRIDGES	BRIDGE PROG 15% OFF
2016	8747-00-70	12/13/16	205	LET	BRRPL	0.061	LOC STR	CTH W - STH 35	\$500,000 - \$749,999
								BALSAM CREEK BRIDGE B160141	
								CONST/BRRPL	

**2015-2018 FINAL STIP Project Listing  
NW Region  
DOUGLAS County**

Year	Project	Schd Dt	Pgm	Contract Type	Concept	Net Miles	HWY	Project Description WISDOT Program	Estimate Anticipated Funding
								LOCAL BRIDGES	STP <5K POP - MAP 21
2017	8386-00-71	11/14/17	205	LET	BRRPL	0.066	LOC STR	T GORDON, JOHNSON ROAD	\$250,000 - \$499,999
								EAU CLAIRE RIVER BRIDGE B160137	
								CONST/BRRPL	
								LOCAL BRIDGES	STP OFF-SYSTEM BRIDG
2017	8390-00-70	12/12/17	205	LET	BRRPL	0.094	LOC STR	T MAPLE, BARDON CREEK ROAD	\$250,000 - \$499,999
								BARDON CREEK BRIDGE B160138	
								CONST/BRRPL	
								LOCAL BRIDGES	STP OFF-SYSTEM BRIDG
2017	8758-00-70	03/14/17	205	LET	BRRHB	0.180	LOC STR	CTH W - STH 35	\$250,000 - \$499,999
								ABANDONED SOO LINE GRADE BR B160047	
								CONST/BRIDGE REHAB	
								LOCAL BRIDGES	BRIDGE PROG 15% OFF
2017	8998-00-23	03/14/17	206	LET	RESURF	1.200	LOC STR	C SUPERIOR, N 28TH STREET	\$500,000 - \$749,999
								HILL AVENUE TO E 3RD STREET	
								CONST/RESURF	
								STP URBAN 50,000 - 200,000	STP 5-200K POP - MAP
2018	8394-00-71	03/13/18	205	LET	BRRPL	0.056	LOC STR	T SUMMIT, PELKEY ROAD	\$250,000 - \$499,999
								BALSAM CREEK BRIDGE B160139	
								CONST/BRRPL	
								LOCAL BRIDGES	STP OFF-SYSTEM BRIDG
2018	8394-00-72	03/13/18	205	LET	BRRPL	0.094	LOC STR	T SUMMIT, CHAFFEY FOXBORO ROAD	\$250,000 - \$499,999
								BLACK RIVER BRIDGE B160140	
								CONST/BRRPL	
								LOCAL BRIDGES	STP OFF-SYSTEM BRIDG
	8510-01-00		303	I/E	RESURF	15.790	STH 013	PORT WING - SUPERIOR	\$250,000 - \$499,999
								CTH H TO ENGDAHL ROAD	

**2015-2018 FINAL STIP Project Listing  
NW Region  
DOUGLAS County**

Year	Project	Schd Dt	Pgm	Contract Type	Concept	Net Miles	HWY	Project Description WISDOT Program	Estimate Anticipated Funding
								DESIGN/RESURFACING	
								STATE 3R	STP ANY AREAS
	8510-01-01		303	I/E	RESURF	6.010	STH 013	PORT WING - SUPERIOR	\$100,000 - \$249,999
								ENGDAHL ROAD TO USH 2/USH 53	
								DESIGN/RESURFACING	
								STATE 3R	STP <5K POP - MAP 21
	8510-01-30		303	I/E	RDMTN	6.010	STH 013	PORT WING - SUPERIOR	\$0 - \$99,999
								ENGDAHL ROAD TO USH 2/USH 53	
								DESIGN/ROADWAY MAINTENANCE	
								STATE 3R	NON-FEDERAL
	8510-03-01		303	I/E	BRSHRM	0.040	STH 013	PORT WING - SUPERIOR	\$0 - \$99,999
								MILLER CREEK BRIDGE B-16-0053	
								DESGN/BRSHM/EPOXY OVRLY/RAIL RPLMNT	
								SHR BRIDGES	NON-FEDERAL
2017	8510-03-71	12/12/17	303	LET	BRSHRM	0.040	STH 013	PORT WING - SUPERIOR	\$500,000 - \$749,999
								MILLER CREEK BRIDGE B-16-0053	
								CONST/BRSHM/EPOXY OVRLY/RAIL RPLMNT	
								SHR BRIDGES	NON-FEDERAL
	8010-00-31		303	I/E	RDMTN	12.230	STH 035	DAIRYLAND - SUPERIOR	\$100,000 - \$249,999
								TOWER FIRE LANE TO S JUNCTION CTH B	
								DESIGN/ROAD MAINTENANCE	
								STATE 3R	NON-FEDERAL
	8010-01-06		303	I/E	PVRPLA	12.230	STH 035	DAIRYLAND - SUPERIOR	\$500,000 - \$749,999
								TOWER FIRE LANE TO S JUNCTION CTH B	
								DESIGN/PAVEMENT REPLACEMENT	
								STATE 3R	STP ANY AREAS
	8010-01-33		303	I/E	MISC	29.250	STH 035	DAIRYLAND - SUPERIOR	\$0 - \$99,999

**2015-2018 FINAL STIP Project Listing  
NW Region  
DOUGLAS County**

Year	Project	Schd Dt	Pgm	Contract Type	Concept	Net Miles	HWY	Project Description WISDOT Program	Estimate Anticipated Funding
								SOUTH COUNTY LINE TO S JCT CTH B	
								DESIGN/ROAD MAINTENENCE	
								STATE 3R	NON-FEDERAL
	8010-02-01		303	I/E	RESURF	9.700	STH 035	DANBURY - DAIRYLAND	\$100,000 - \$249,999
								SOUTH COUNTY LN - UPPER TAMARACK RV	
								DESIGN/RESURFACING	
								STATE 3R	STP ANY AREAS
	8010-05-03		303	I/E	RESURF	8.910	STH 035	DAIRYLAND - SUPERIOR	\$100,000 - \$249,999
								CTH B TO STH 105	
								DESIGN/RESURFACING	
								STATE 3R	STP ANY AREAS
	8010-07-30		303	I/E	RDMTN	3.800	STH 035	C SUPERIOR, TOWER AVENUE	\$0 - \$99,999
								STH 105 TO BELKNAP STREET	
								DESIGN/ROADWAY MAINTENANCE	
								STATE 3R	NON-FEDERAL
2015	8010-02-42	05/25/15	303	UTL	RECST	0.060	STH 035	DAIRYLAND - SUPERIOR	\$0 - \$99,999
								STONY BROOK CR & NEMADJI RV BRIDGE	
								UTL INT 101/E CNTRL ENERGY/ER FLOOD	
								STATE 3R	NON-FEDERAL
2015	8010-02-75	12/08/15	303	LET	BRRPL	0.040	STH 035	DAIRYLAND - SUPERIOR	\$500,000 - \$749,999
								CHASE CREEK BRIDGE B-16-0136	
								CONSTRUCTION/BRIDGE REPLACEMENT	
								SHR BRIDGES	STP ANY AREAS
2015	8010-08-72	12/08/15	303	LET	BRSHRM	0.040	STH 035	DAIRYLAND - SUPERIOR	\$250,000 - \$499,999
								BLACK RIVER BRIDGE B-16-0085	
								CONSTR/BRSHRM/EPOXY OVRLY/RPL APPR	
								SHR BRIDGES	NON-FEDERAL

**2015-2018 FINAL STIP Project Listing  
NW Region  
DOUGLAS County**

Year	Project	Schd Dt	Pgm	Contract Type	Concept	Net Miles	HWY	Project Description WISDOT Program	Estimate Anticipated Funding
2017	8010-00-61	08/08/17	303	LET	RDMTN	12.230	STH 035	DAIRYLAND - SUPERIOR	\$4,000,000 - \$4,999,999
								TOWER FIRE LANE TO S JUNCTION CTH B	
								CONSTRUCTION/ROAD MAINTENANCE	
								STATE 3R	NON-FEDERAL
2017	8010-01-63	04/11/17	303	LET	MISC	29.250	STH 035	DAIRYLAND - SUPERIOR	\$1,000,000 - \$1,999,999
								SOUTH COUNTY LINE TO S JCT CTH B	
								CONSTRUCTION/ROAD MAINTENANCE	
								STATE 3R	NON-FEDERAL
2017	8010-01-64	08/08/17	303	LET	RDMTN	17.020	STH 035	DAIRYLAND - SUPERIOR	\$6,000,000 - \$6,999,999
								SOUTH COUNTY LINE TO TOWER FIRE LN	
								CONSTRUCTION/ROAD MAINTENANCE	
								STATE 3R	NON-FEDERAL
	1180-00-31		303	I/E	RDMTN	6.900	USH 002	SUPERIOR - WENTWORTH	\$100,000 - \$249,999
								53RD AVE E-USH 2(USH53 INTERCHANGE)	
								P/E, MAINLINE&RAMP/JOINT REPAIR	
								BACKBONE	NAT'L HWY SYSTEM
	1198-03-04		303	I/E	PVRPLA	4.400	USH 002	C SUPERIOR, EAST 2ND STREET	\$750,000 - \$999,999
								53RD AVENUE TO BELKNAP STREET	
								DESIGN/PAVEMENT REPLACEMENT	
								BACKBONE	NATIONAL HIGHWAY PER
2015	1180-43-42	04/25/15	303	UTL	RECOND	5.230	USH 002	SUPERIOR - BRULE	\$0 - \$99,999
								USH 53 INTERCHANGE TO CTH D	
								UTL INT 20/CENTURYLINK	
								STATE 3R	NON-FEDERAL
2015	1180-43-43	04/25/15	303	UTL	RECOND	5.230	USH 002	SUPERIOR - BRULE	\$0 - \$99,999
								USH 53 INTERCHANGE TO CTH D	
								UTL INT 30/CHARTER COMMUNICATIONS	

**2015-2018 FINAL STIP Project Listing  
NW Region  
DOUGLAS County**

Year	Project	Schd Dt	Pgm	Contract Type	Concept	Net Miles	HWY	Project Description WISDOT Program	Estimate Anticipated Funding
								STATE 3R	NON-FEDERAL
2015	8680-04-40	06/25/15	303	UTL	PVRPLA	1.060	USH 002	C SUPERIOR, BONG BRIDGE APPROACH	\$0 - \$99,999
								ST LOUIS RIVER TO BELKNAP STREET	
								UTILITY LEVEL-OF-EFFORT/PVRPLA	
								STATE 3R	NON-FEDERAL
2016	8680-00-50	02/25/16	303	R/R	MISC	1.360	USH 002	C SUPERIOR, BELKNAP STREET	\$0 - \$99,999
								CANADIAN PACIFIC RR XING NO 691654N	
								RR OPS/SIGNAL INSTALL	
								STATE 3R	STP <200,000 POPULAT
2016	8680-00-51	02/25/16	303	R/R	MISC	1.360	USH 002	C SUPERIOR, BELKNAP STREET	\$0 - \$99,999
								CANADIAN PACIFIC RR XING NO 691654N	
								RR OPS/CROSSING SURFACE	
								STATE 3R	STP <200,000 POPULAT
2016	8680-00-71	12/13/16	303	LET	RECST	1.360	USH 002	C SUPERIOR, BELKNAP STREET	\$25,000,000 - \$29,999,999
								BANKS AVENUE TO HILL AVENUE	
								CONSTRUCTION/RECONSTRUCTION	
								STATE 3R	STP <200,000 POPULAT
2016	8998-00-24	12/13/16	206	LET	RECST	1.360	USH 002	C SUPERIOR, BELKNAP STREET SIDE STR	\$500,000 - \$749,999
								BANKS AVENUE TO HILL AVENUE	
								CONST/RECST	
								STP URBAN 50,000 - 200,000	STP 5-200K POP - MAP
2016	8998-00-24	12/13/16	206	LET	RECST	1.360	USH 002	C SUPERIOR, BELKNAP STREET SIDE STR	\$500,000 - \$749,999
								BANKS AVENUE TO HILL AVENUE	
								CONST/RECST	
								STP URBAN 50,000 - 200,000	STP 5-200K POP - MAP
	1195-02-01		303	I/E	RECST	0.060	USH 053	MINONG - SOLON SPRINGS	\$100,000 - \$249,999
								CTH Y INTERSECTION	

**2015-2018 FINAL STIP Project Listing  
NW Region  
DOUGLAS County**

Year	Project	Schd Dt	Pgm	Contract Type	Concept	Net Miles	HWY	Project Description WISDOT Program	Estimate Anticipated Funding
								DESIGN/SAFETY/RECONSTRUCTION	
								BACKBONE	NON-FEDERAL
	1196-00-30		303	I/E	RDMTN	3.100	USH 053	MINONG - SOLON SPRINGS	\$100,000 - \$249,999
								CTH Y - CTH M (SOUTH & NORTH BOUND)	
								DESIGN/MAINLINE&RAMP/JOINT REPAIRS	
								BACKBONE	NAT'L HWY SYSTEM
	1196-00-31		303	I/E	RDMTN	8.070	USH 053	MINONG - SOLON SPRINGS	\$100,000 - \$249,999
								CTH M - WIS CENTRAL LTD RR	
								P/E, MAINLINE&RAMP/JOINT REPAIRS	
								BACKBONE	NAT'L HWY SYSTEM
	1197-08-00		303	I/E	MISC	15.670	USH 053	MINONG - SUPERIOR	\$250,000 - \$499,999
								BERGEN SPRINGS RD-STONE CHIMNEY RD	
								OPERATIONAL ANALYSIS	
								STATE 3R	MINIMUM GUARANTEE
	1198-00-02		303	I/E	PVRPLA	5.410	USH 053	SOLON SPRINGS - SUPERIOR	\$100,000 - \$249,999
								KENT ROAD TO USH 2 (NB & SB)	
								P/E PVRPLA	
								BACKBONE	NAT'L HWY SYSTEM
	1198-02-01		303	I/E	PVRPLA	8.870	USH 053	SOLON SPRINGS - SUPERIOR	\$250,000 - \$499,999
								WI CENTRAL LTD RR TO KENT ROAD (NB)	
								DESIGN/PAVEMENT REPLACEMENT	
								BACKBONE	MINIMUM GUARANTEE
2015	1198-00-62	09/15/15	303	LET	RDMTN	5.410	USH 053	SOLON SPRINGS - SUPERIOR	\$250,000 - \$499,999
								KENT ROAD TO USH 2 (NB & SB)	
								CONSTRUCTION/RDMTN (CRACK FILLING)	
								BACKBONE	NON-FEDERAL
2016	1198-03-72	03/08/16	303	LET	BRSHRM	0.190	USH 053	C SUPERIOR, EAST SECOND STREET	\$1,000,000 - \$1,999,999

**2015-2018 FINAL STIP Project Listing  
NW Region  
DOUGLAS County**

Year	Project	Schd Dt	Pgm	Contract Type	Concept	Net Miles	HWY	Project Description WISDOT Program	Estimate Anticipated Funding
								BRG MNTNC 3 BRG/B-16-0010,0011,0012	
								CONS/BRSHRM/3 BR/EPXY OVRLY/PNT/JNT	
								BACKBONE	NON-FEDERAL
2017	1190-10-84	06/13/17	303	LET	BRSHRM	2.060	USH 053	NW REGION,VAR CTYS UNITED ST HWY 53	\$100,000 - \$249,999
								BRIDGE DECK SEALING (VARIOUS BRDGS)	
								CONSTRUCTION/BRIDGE MAINTENANCE	
								BACKBONE	NON-FEDERAL
2018	1198-02-82	01/09/18	303	LET	RESURF	8.870	USH 053	SOLON SPRINGS - SUPERIOR	\$4,000,000 - \$4,999,999
								WI CENTRAL LTD RR TO KENT ROAD (NB)	
								CONSTRUCTION/RESURFACING	
								BACKBONE	NATIONAL HIGHWAY PER
2018	1198-02-83	01/09/18	303	LET	RESURF	9.950	USH 053	SOLON SPRINGS - SUPERIOR	\$9,000,000 - \$9,999,999
								WI CENTRAL LTD RR TO KENT ROAD (SB)	
								CONSTRUCTION/RESURFACING	
								BACKBONE	NATIONAL HIGHWAY PER
2018	1198-02-93	03/25/18	303	SFA	MISC	9.950	USH 053	SOLON SPRINGS - SUPERIOR	\$0 - \$99,999
								WI CENTRAL LTD RR TO KENT ROAD (SB)	
								TRF MITIGATION/CONST ID 1198-02-83	
								BACKBONE	NATIONAL HIGHWAY PER



**2015-2018 FINAL STIP Project Listing  
NW Region  
DUNN County**

Year	Project	Schd Dt	Pgm	Contract Type	Concept	Net Miles	HWY	Project Description WISDOT Program	Estimate Anticipated Funding
2016	7882-05-72	01/12/16	206	LET	RECST	0.000	CTH Q	STH 29 - KNAPP	\$3,000,000 - \$3,999,999
								STH 29 TO IH94	
								CONST/RECONSTRUCTION	
								STP RURAL	STP <5K POPULATION S
	1020-05-33		303	I/E	RDMTN	2.640	IH 094	MENOMONIE - EAU CLAIRE	\$250,000 - \$499,999
								WILSON CREEK - RED CEDAR RIVER	
								P/E RDMTN, BASE PATCHING	
								BACKBONE	NATIONAL HIGHWAY PER
	1021-03-06		303	I/E	BRRPL	0.020	IH 094	MENOMONIE - EAU CLAIRE	\$100,000 - \$249,999
								DIVISION STREET BRIDGE B-17-0061	
								DESIGN/BRIDGE REPLACEMENT	
								BACKBONE	NATIONAL HIGHWAY PER
	1022-04-05		303	I/E	RECST	0.000	IH 094	MENOMONIE - EAU CLAIRE	\$3,000,000 - \$3,999,999
								USH 12/STH 29 INTERCHANGE	
								DESIGN/RECONSTRUCTION	
								BACKBONE	NATIONAL HIGHWAY PER
2015	1020-10-83	06/09/15	303	LET	BRSHRM	0.530	IH 094	DUNN COUNTY, INTERSTATE HWY 94	\$100,000 - \$249,999
								BRIDGE DECK SEALING (VARIOUS BRDGS)	
								CONSTRUCTION/BRIDGE MAINTENANCE	
								BACKBONE	NON-FEDERAL
2017	1022-08-72	11/14/17	303	LET	PVRPLA	4.890	IH 094	HUDSON - MENOMONIE	\$35,000,000 - \$39,999,999
								250TH STR TO WILSON CREEK (EB & WB)	
								CONSTRUCTION/PVRPLA/8 BRIDGES	
								BACKBONE	NATIONAL HIGHWAY PER
2018	1020-11-83	06/12/18	303	LET	BRSHRM	0.530	IH 094	NW REGION, VAR CTYS INTERSTATE 94	\$100,000 - \$249,999
								BRIDGE DECK SEALING (VARIOUS BRDGS)	
								CONSTRUCTION/BRIDGE MAINTENANCE	

**2015-2018 FINAL STIP Project Listing  
NW Region  
DUNN County**

Year	Project	Schd Dt	Pgm	Contract Type	Concept	Net Miles	HWY	Project Description WISDOT Program	Estimate Anticipated Funding
								BACKBONE	NON-FEDERAL
2018	1022-07-76	11/13/18	303	LET	PVRPLA	8.580	IH 094	HUDSON - MENOMONIE	\$50,000,000 - \$59,999,999
								STH 128 TO 250TH STREET (EB & WB)	
								CONSTR/PAVEMENT REPLACEMNT/6 BRIDGS	
								BACKBONE	NATIONAL HIGHWAY PER
2018	1022-07-79	11/25/18	303	MIS	MISC	12.540	IH 094	HUDSON - MENOMONIE	\$100,000 - \$249,999
								STH 128 TO WILSON CREEK (WB)	
								MISCELLANEOUS/PROCUREMENT ITS	
								BACKBONE	NATIONAL HIGHWAY PER
2015	7880-07-70	12/08/15	303	LET	BRSHRM	0.000	LOC STR	CARYVILLE - ELK MOUND	\$100,000 - \$249,999
								CHIPPEWA RIVER BRIDGE B-17-0070	
								CONSTR/BRIDGE MNTNC/EPOXY OVERLAY	
								SHR BRIDGES	NON-FEDERAL
2015	8926-00-71	03/25/15	290	LLC	MISC	0.000	LOC STR	V BOYCEVILLE, BOYCEVILLE SCHOOL DIS	\$100,000 - \$249,999
								SAFE ROUTES TO SCHOOL	
								CONST/SRTS/MULTIUSE PATH	
								SAFE ROUTES TO SCHOOL	TAP - AREAS POP 5K A
2015	7996-00-05	01/25/15	290	C/E	MISC	0.000	NON HWY	C MENOMONIE, JCT TRAIL BIKE/PED BR	\$0 - \$99,999
								UNION PACIFIC R/R BRIDGE OVER IH-94	
								DESIGN/TRANSP ALTERNATIVES PROGRAM	
								BICYCLE AND PEDESTRIAN FACILITIES	NON-FEDERAL
2017	7996-00-06	03/25/17	290	LLC	MISC	0.000	NON HWY	C MENOMONIE, JCT TRAIL BIKE/PED BR	\$500,000 - \$749,999
								UNION PACIFIC R/R BRIDGE OVER IH-94	
								CONST/TRANSP ALTERNATIVES PROGRAM	
								BICYCLE AND PEDESTRIAN FACILITIES	TAP - AREAS POP 5K-2
	7220-00-05		303	I/E	RESURF	6.270	STH 025	DURAND - MENOMONIE	\$0 - \$99,999
								STH 72 TO 28TH AVENUE	

**2015-2018 FINAL STIP Project Listing  
NW Region  
DUNN County**

Year	Project	Schd Dt	Pgm	Contract Type	Concept	Net Miles	HWY	Project Description WISDOT Program	Estimate Anticipated Funding
								DESIGN/RESURFACING	
								STATE 3R	STP ANY AREAS
	7220-04-31		303	I/E	RDMTN	5.700	STH 025	WHEELER - RIDGELAND	\$0 - \$99,999
								STH 170 TO STH 64	
								DESGN/ROADWAY MAINTENANCE	
								STATE 3R	MINIMUM GUARANTEE
	8100-01-01		303	I/E	BRRPL	0.070	STH 025	MENOMONIE - RIDGELAND	\$100,000 - \$249,999
								HAY RIVER BRIDGE B-17-0607	
								DESIGN/BRIDGE REPLACEMENT	
								SHR BRIDGES	STP 5-200K POP - MAP
2015	7220-01-71	03/10/15	303	LET	RESURF	0.820	STH 025	C MENOMONIE, BROADWAY STREET	\$1,000,000 - \$1,999,999
								24TH AVENUE TO 11TH AVENUE	
								CONSTRUCTION/SAFETY/RESUR/TWLTL	
								SAFETY (REGULAR HSIP)	HWY SFE S-LU EXT
2018	8090-00-70	09/11/18	303	LET	RESURF	5.700	STH 025	MENOMONIE - RIDGELAND	\$3,000,000 - \$3,999,999
								STH 170 TO STH 64	
								CONSTRUCTION/RESURFACING	
								STATE 3R	STP ANY AREAS
2018	8100-01-71	09/11/18	303	LET	BRRPL	0.070	STH 025	MENOMONIE - RIDGELAND	\$1,000,000 - \$1,999,999
								HAY RIVER BRIDGE B-17-0607	
								CONSTRUCTION/BRIDGE REPLACEMENT	
								SHR BRIDGES	STP 5-200K POP - MAP
	8620-08-31		303	I/E	RDMTN	12.360	STH 040	ELK MOUND - BLOOMER	\$100,000 - \$249,999
								STH 29 TO EAST COUNTY LINE	
								DESIGN/ROADWAY MAINTENANCE	
								STATE 3R	NON-FEDERAL
	8110-01-32		303	I/E	RDMTN	12.440	STH 064	CONNORSVILLE - BLOOMER ROAD	\$100,000 - \$249,999

**2015-2018 FINAL STIP Project Listing  
NW Region  
DUNN County**

Year	Project	Schd Dt	Pgm	Contract Type	Concept	Net Miles	HWY	Project Description WISDOT Program	Estimate Anticipated Funding
								CTH O - CTH W	
								STATE 3R	MINIMUM GUARANTEE
2015	8630-03-50	05/25/15	303	R/R	MISC	0.020	STH 079	GLENWOOD CITY - COLFAX	\$0 - \$99,999
								CANANDIAN NATIONAL RAILROAD 693002B	
								RR OPS/RAILROAD CROSSING REPAIR	
								STATE 3R	STP ANY AREAS
2015	8640-02-50	05/25/15	303	R/R	MISC	0.030	STH 079	V BOYCEVILLE, EAST STREET	\$250,000 - \$499,999
								CANADIAN NATIONAL RAILROAD 692991H	
								RR OPS/SIGNAL INSTALLATION	
								STATE 3R	STP ANY AREAS
	7120-05-31		303	I/E	RDMTN	4.690	STH 085	DURAND - EAU CLAIRE	\$0 - \$99,999
								910TH STREET TO 1010TH STREET	
								DESIGN/ROADWAY MAINTENANCE	
								STATE 3R	NON-FEDERAL
	7090-02-01		303	I/E	RESURF	5.120	USH 012	MENOMONIE - EAU CLAIRE	\$100,000 - \$249,999
								CTH E TO IH 94	
								DESIGN/RESURFACING	
								STATE 3R	STP ANY AREAS
2015	7090-05-65	03/10/15	303	LET	RDMTN	14.130	USH 012	BALDWIN - MENOMONIE	\$5,000,000 - \$5,999,999
								STH 128 TO IH 94	
								CONSTRUCTION/ROAD MAINTENANCE	
								STATE 3R	A/C SURFACE TRANS FL
2015	7600-02-71	03/10/15	303	LET	RESURF	0.540	USH 012	C MENOMONIE, BROADWAY STREET	\$500,000 - \$749,999
								TAINTER STREET TO WOLSKE BAY ROAD	
								CONSTRUCTION/RESURFACING	
								STATE 3R	STP 5-200K POP MAP-2

**2015-2018 FINAL STIP Project Listing  
NW Region  
DUNN County**

<b>Year</b>	<b>Project</b>	<b>Schd Dt</b>	<b>Pgm</b>	<b>Contract Type</b>	<b>Concept</b>	<b>Net Miles</b>	<b>HWY</b>	<b>Project Description WISDOT Program</b>	<b>Estimate Anticipated Funding</b>
2017	7090-05-49	02/25/17	303	UTL	RDMTN	14.130	USH 012	BALDWIN - MENOMONIE	\$0 - \$99,999
								STH 128 TO IH 94	
								UTL 110 INTEREST/CENTURYLINK	
								STATE 3R	NON-FEDERAL
2017	7600-00-71	09/12/17	303	LET	BRSHRM	0.170	USH 012	C MENOMONIE, BROADWAY STREET	\$1,000,000 - \$1,999,999
								RED CEDAR RIVER BRIDGE B-17-0638	
								CONSTR/BRIDGE MAINTENANCE	
								SHR BRIDGES	NON-FEDERAL
2017	8949-05-22	09/25/17	303	R/E	BRRPL	0.020	USH 012	BALDWIN - MENOMONIE	\$0 - \$99,999
								WILSON CREEK BRIDGE B-17-0009	
								REAL ESTATE ACQ/BRIDGE REPLACEMENT	
								SHR BRIDGES	NON-FEDERAL

**2015-2018 FINAL STIP Project Listing  
NW Region  
EAU CLAIRE County**

Year	Project	Schd Dt	Pgm	Contract Type	Concept	Net Miles	HWY	Project Description WISDOT Program	Estimate Anticipated Funding
	1021-03-07		303	I/E	BRRPL	0.020	IH 094	EAU CLAIRE - OSSEO	\$250,000 - \$499,999
								LOWES CREEK ROAD BRIDGE B-18-0031	
								DESIGN/BRIDGE REPLACEMENT	
								BACKBONE	NATIONAL HIGHWAY PER
	1022-08-04		303	I/E	PVRPLA	5.840	IH 094	MENOMONIE - EAU CLAIRE	\$1,000,000 - \$1,999,999
								STH 312/CTH EE TO STH 37	
								PENG/PAVEMENT REPLACEMENT	
								BACKBONE	NATIONAL HIGHWAY PER
	1022-09-02		303	I/E	PVRPLA	7.590	IH 094	EAU CLAIRE - OSSEO	\$1,000,000 - \$1,999,999
								USH 53 TO MALLARD ROAD (EB & WB)	
								DESIGN/PAVEMENT REPLACEMENT	
								BACKBONE	NATIONAL HIGHWAY PER
	1022-09-06		303	I/E	BRRHB	0.020	IH 094	EAU CLAIRE - OSSEO	\$100,000 - \$249,999
								OTTER CREEK BRIDGE B-18-0055	
								P/E	
								BACKBONE	NATIONAL HIGHWAY PER
	1022-09-07		303	I/E	BRRPL	0.020	IH 094	EAU CLAIRE - OSSEO	\$100,000 - \$249,999
								OTTER CREEK BRIDGE B-18-0056	
								DESIGN/BRIDGE REPLACEMENT	
								BACKBONE	NATIONAL HIGHWAY PER
2015	1020-10-84	06/09/15	303	LET	BRSHRM	1.090	IH 094	EAU CLAIRE COUNTY, INTERSTATE HWY 94	\$100,000 - \$249,999
								BRIDGE DECK SEALING (VARIOUS BRDGS)	
								CONSTRUCTION/BRIDGE MAINTENANCE	
								BACKBONE	NON-FEDERAL
2015	1021-03-24	12/25/15	303	R/E	BRRPL	0.110	IH 094	EAU CLAIRE - OSSEO	\$0 - \$99,999
								2 BR/HOBBS RD B18-050/CTH I B18-062	
								REAL ESTATE ACQ/2 BRIDG REPLACEMENT	

**2015-2018 FINAL STIP Project Listing  
NW Region  
EAU CLAIRE County**

Year	Project	Schd Dt	Pgm	Contract Type	Concept	Net Miles	HWY	Project Description WISDOT Program	Estimate Anticipated Funding
								BACKBONE	NON-FEDERAL
2015	1022-00-66	04/14/15	303	LET	RDMTN	0.740	IH 094	EAU CLAIRE - OSSEO	\$2,000,000 - \$2,999,999
								USH 53 INTERCHANGE	
								CONSTR/JOINT REPAIR/BASE PATCH	
								BACKBONE	A/C NATIONAL HIGHWAY
2015	1022-00-80	04/14/15	303	LET	BRSHRM	0.060	IH 094	EAU CLAIRE - OSSEO	\$750,000 - \$999,999
								USH 53 NB B-18-0035 & SB B-18-0036	
								CONSTRUCTION/BRIDGE PAINTING	
								BACKBONE	A/C NATIONAL HIGHWAY
2015	1022-00-92	04/25/15	303	SFA	MISC	0.740	IH 094	EAU CLAIRE - OSSEO	\$0 - \$99,999
								USH 53 INTERCHANGE	
								TRF MITIGATION(1022-00-66 & 00-80)	
								BACKBONE	NON-FEDERAL
2017	1021-03-71	07/11/17	303	LET	BRRPL	0.020	IH 094	EAU CLAIRE - OSSEO	\$3,000,000 - \$3,999,999
								CTH J BRIDGE B-18-0212 (WEST BOUND)	
								CONSTRUCTION/BRIDGE REPLACEMENT	
								BACKBONE	NATIONAL HIGHWAY PER
2017	1021-03-72	07/11/17	303	LET	BRRPL	0.010	IH 094	EAU CLAIRE - OSSEO	\$5,000,000 - \$5,999,999
								CTH D BRIDGE B-18-0213 (EAST BOUND)	
								CONSTRUCTION/BRIDGE REPLACEMENT	
								BACKBONE	NATIONAL HIGHWAY PER
2017	1021-03-73	07/11/17	303	LET	BRRPL	0.010	IH 094	EAU CLAIRE - OSSEO	\$3,000,000 - \$3,999,999
								CTH J BRIDGE B-18-0211 (EAST BOUND)	
								CONSTRUCTION/BRIDGE REPLACEMENT	
								BACKBONE	NATIONAL HIGHWAY PER
2017	1021-03-74	07/11/17	303	LET	BRRPL	0.110	IH 094	EAU CLAIRE - OSSEO	\$4,000,000 - \$4,999,999
								2 BR/HOBBS RD B18-210/CTH I B18-232	

**2015-2018 FINAL STIP Project Listing  
NW Region  
EAU CLAIRE County**

Year	Project	Schd Dt	Pgm	Contract Type	Concept	Net Miles	HWY	Project Description WISDOT Program	Estimate Anticipated Funding
								CONSTRUCTION/2 BRIDGE REPLACEMENT	
								BACKBONE	NATIONAL HIGHWAY PER
2017	1021-03-91	07/25/17	303	SFA	MISC	0.020	IH 094	EAU CLAIRE - OSSEO	\$100,000 - \$249,999
								CTH J BRIDGE B-18-0212 (WEST BOUND)	
								TRF MITIGATION CONST ID 1021-03-71	
								BACKBONE	NON-FEDERAL
2017	1021-03-94	07/25/17	303	SFA	MISC	0.110	IH 094	EAU CLAIRE - OSSEO	\$0 - \$99,999
								2 BR/HOBBS RD B18-050/CTH I B18-062	
								TRF MITIGATION/CONST ID 1021-03-74	
								BACKBONE	NON-FEDERAL
2017	1022-09-74	07/11/17	303	LET	BRRPL	0.020	IH 094	EAU CLAIRE - OSSEO	\$4,000,000 - \$4,999,999
								CTH D BRIDGE B-18-0214 (WEST BOUND)	
								CONSTRUCTION/BRIDGE REPLACEMENT	
								BACKBONE	NATIONAL HIGHWAY PER
2018	1020-11-84	06/12/18	303	LET	BRSHRM	1.090	IH 094	NW REGION, VAR CTYS INTERSTATE 94	\$100,000 - \$249,999
								BRIDGE DECK SEALING (VARIOUS BRDGS)	
								CONSTRUCTION/BRIDGE MAINTENANCE	
								BACKBONE	NON-FEDERAL
2018	1022-09-78	11/13/18	303	LET	PVRPLA	7.590	IH 094	EAU CLAIRE - OSSEO	\$35,000,000 - \$39,999,999
								USH 53 TO MALLARD ROAD (EB & WB)	
								CONSTRUCTION/PAVEMENT REPLACEMENT	
								BACKBONE	NATIONAL HIGHWAY PER
2015	7823-00-71	03/25/15	209	LLC	MISC	0.246	LOC STR	V FALL CREEK, GREENWOOD PACK LLC	\$100,000 - \$249,999
								BRICKYARD STREET	
								CONST/TEA PROJECT	
								TRANS ECONOMIC ASSISTANCE (TEA)	NON-FEDERAL
2015	7824-01-72	05/12/15	206	LET	RECST	1.457	LOC STR	C ALTOONA, HIGHLAND/SPOONER AVENUE	\$1,000,000 - \$1,999,999



**2015-2018 FINAL STIP Project Listing  
NW Region  
EAU CLAIRE County**

Year	Project	Schd Dt	Pgm	Contract Type	Concept	Net Miles	HWY	Project Description WISDOT Program	Estimate Anticipated Funding
								BUS 53 TO USH 53	
								CONST/RECST	
								STP URBAN 50,000 - 200,000	STP UNDER 200,000
2015	7824-01-73	05/12/15	206	LET	RECST	1.457	LOC STR	C ALTOONA, HIGHLAND/SPOONER AVENUE	\$250,000 - \$499,999
								BUS 53 TO USH 53	
								CONST/RECST/SANITARY SEWER	
								STP URBAN 50,000 - 200,000	NON-FEDERAL
2015	7824-01-74	05/12/15	206	LET	RECST	1.457	LOC STR	C ALTOONA, HIGHLAND/SPOONER AVENUE	\$250,000 - \$499,999
								BUS 53 TO USH 53	
								CONST/RECST/WATER MAIN	
								STP URBAN 50,000 - 200,000	NON-FEDERAL
2015	7826-05-70	03/10/15	206	LET	RECST	1.488	LOC STR	STH 93 - USH 53	\$2,000,000 - \$2,999,999
								TALMADGE ROAD - CTH I	
								CONSTRUCTION/RECONSTRUCTION	
								STP RURAL	STP <5K POP MAP-21 E
2015	7995-02-34	04/25/15	206	LFA	MISC	0.010	LOC STR	C EAU CLAIRE, MADISON AVENUE	\$0 - \$99,999
								FARWELL STREET INTERSECTION	
								CONST/SAFETY/SIGNAL MODIFICATIONS	
								SAFETY (REGULAR HSIP)	HWY SFE S-LU EXT
2015	7995-02-40	07/14/15	303	LET	BRRPL	0.000	LOC STR	C EAU CLAIRE, WATER STREET	\$7,000,000 - \$7,999,999
								CHIPPEWA RIVER BRIDGE B-18-0219	
								CONST/HCB/BRIDGE REPLACEMENT 84.10	
								SHR LARGE BRIDGES	(117) BRIDGE 15% OFF
2016	7824-00-09	03/08/16	206	LET	RECST	1.570	LOC STR	C ALTOONA, CTH AA	\$1,000,000 - \$1,999,999
								HOUSE ROAD TO USH 12	
								CONST/RECONST	
								STP URBAN 50,000 - 200,000	STP 5-200K POP - MAP

**2015-2018 FINAL STIP Project Listing  
NW Region  
EAU CLAIRE County**

Year	Project	Schd Dt	Pgm	Contract Type	Concept	Net Miles	HWY	Project Description WISDOT Program	Estimate Anticipated Funding
2016	7824-00-10	03/25/16	206	C/E	RECST	0.250	LOC STR	C ALTOONA, BARTLETT AVENUE	\$0 - \$99,999
								10TH STREET W TO 7TH STREET W	
								DESIGN/RECST	
								STP URBAN 50,000 - 200,000	STP 5-200K POP - MAP
2016	7824-00-13	03/08/16	205	LET	BRRPL	0.246	LOC STR	C EAU CLAIRE, CTH AA	\$750,000 - \$999,999
								OTTER CREEK BRIDGE B180229	
								CONST/BRRPL	
								LOCAL BRIDGES	STP OFF-SYSTEM BRIDG
2017	7995-02-46	03/14/17	205	LET	BRRPL	0.127	LOC STR	C EAU CLAIRE, GRAND AVENUE	\$750,000 - \$999,999
								HALF MOON LAKE BRIDGE B180230	
								CONST/BRRPL	
								LOCAL BRIDGES	NATIONAL HIGHWAY PER
2017	7995-02-52	01/10/17	206	LET	RECST	0.800	LOC STR	C EAU CLAIRE, SHORT STREET	\$1,000,000 - \$1,999,999
								STH 37 TO CHIPPEWA RIVER BRIDGE	
								CONST/RECST	
								STP URBAN 50,000 - 200,000	STP 5-200K POP - MAP
2018	7824-00-11	02/13/18	206	LET	RECST	0.250	LOC STR	C ALTOONA, BARTLETT AVE	\$500,000 - \$749,999
								10TH STREET W TO 7TH STREET W	
								CONST/RECST	
								STP URBAN 50,000 - 200,000	STP 5-200K POP - MAP
2018	7995-02-50	03/13/18	205	LET	BRRPL	0.140	LOC STR	C EAU CLAIRE, EDDY STREET	\$1,000,000 - \$1,999,999
								UNION PACIFIC RR BRIDGE B180231	
								CONST/BRRPL	
								LOCAL BRIDGES	STP OFF-SYSTEM BRIDG
2015	7824-00-71	03/25/15	290	LLC	MISC	0.000	NON HWY	CITY ALTOONA	\$250,000 - \$499,999
								EASTERN LOOP TRAIL	
								CONSTR/PED & BIKE FACILITY/ LCL ENH	

**2015-2018 FINAL STIP Project Listing  
NW Region  
EAU CLAIRE County**

Year	Project	Schd Dt	Pgm	Contract Type	Concept	Net Miles	HWY	Project Description WISDOT Program	Estimate Anticipated Funding
								LOCAL ENHANCEMENTS	STP ENHANCEMENT
2015	7995-02-31	05/25/15	290	LLC	MISC	0.000	NON HWY	C EAU CLAIRE, CHIPPEWA RIVER TRAIL	\$100,000 - \$249,999
								SHORT ST. E & S OF RIVER TO USH 12	
								CONSTR/LOCAL TRANS ENHANCEMENT	
								STP - DISCRETIONARY	STP ENHANCEMENT
2015	7070-08-23	08/25/15	303	R/E	BRRPL	0.040	STH 027	AUGUSTA - CADOTT	\$0 - \$99,999
								BRIDGE CREEK BRIDGE B-18-0684	
								REAL ESTATE/FEE ACQUISITION	
								SHR BRIDGES	NON-FEDERAL
2016	7070-08-73	07/12/16	303	LET	BRRPL	0.040	STH 027	AUGUSTA - CADOTT	\$1,000,000 - \$1,999,999
								BRIDGE CREEK BRIDGE B-18-0226	
								CONSTRUCTION/BRIDGE REPLACEMENT	
								SHR BRIDGES	STP <200,000 POPULAT
	7110-05-02		303	I/E	PVRPLA	1.080	STH 037	MONDOVI - EAU CLAIRE	\$100,000 - \$249,999
								IH 94 TO USH 12	
								DESIGN/PAVEMENT REPLACEMENT	
								STATE 3R	STP ANY AREAS
	7110-05-03		303	I/E	RESURF	2.100	STH 037	MONDOVI - EAU CLAIRE	\$0 - \$99,999
								STH 85 TO LOWES CREEK	
								DESIGN/RESURFACE	
								STATE 3R	NON-FEDERAL
	7110-06-31		303	I/E	RDMTN	15.524	STH 037	MONDOVI - EAU CLAIRE	\$100,000 - \$249,999
								USH 10 TO STH 85	
								DESIGN/ROAD MAINTENANCE	
								STATE 3R	MINIMUM GUARANTEE
2015	7120-07-70	11/10/15	303	LET	RESURF	4.050	STH 085	ROCK FALLS - EAU CLAIRE	\$1,000,000 - \$1,999,999
								1010TH STREET TO STH 37	

**2015-2018 FINAL STIP Project Listing  
NW Region  
EAU CLAIRE County**

Year	Project	Sch Dt	Pgm	Contract Type	Concept	Net Miles	HWY	Project Description WISDOT Program	Estimate Anticipated Funding
								CONSTRUCTION/RESURFACING	
								STATE 3R	STP ANY AREAS
2015	7028-00-60	11/10/15	303	LET	RDMTN	7.740	STH 312	C EAU CLAIRE, NORTH CROSSING	\$3,000,000 - \$3,999,999
								400 FEET EAST OF USH 12 TO USH 53	
								CONSTRUCTION/ROADWAY MAINTENANCE	
								STATE 3R	STP <200,000 POPULAT
	7080-01-02		303	I/E	RESURF	7.860	USH 012	EAU CLAIRE - FALL CREEK ROAD	\$0 - \$99,999
								CTH A - FALL CREEK BRIDGE	
								STATE 3R	MINIMUM GUARANTEE
	7080-03-05		303	I/E	RESURF	10.560	USH 012	EAU CLAIRE - FAIRCHILD	\$0 - \$99,999
								STH 27 TO USH 10	
								DESIGN/RESURFACING	
								STATE 3R	STP ANY AREAS
	7080-04-30		303	I/E	RDMTN	8.550	USH 012	EAU CLAIRE - FAIRCHILD	\$100,000 - \$249,999
								CTH D TO UNION PACIFIC RR BRIDGE	
								DESIGN/ROAD MAINTENANCE	
								STATE 3R	NON-FEDERAL
	7090-00-03		303	I/E	MISC	1.370	USH 012	EAU CLAIRE, NORTH CLAIREMONT AVENUE	\$250,000 - \$499,999
								VINE ST - NORTHCROSSING INTERCHANGE	
								EXPANSION ADDING E & WB THIRD LANE	
								STATE 3R	MINIMUM GUARANTEE
2015	7080-00-74	07/14/15	303	LET	MISC	0.020	USH 012	C ALTOONA, USH 12	\$100,000 - \$249,999
								MC CANN DRIVE INTERSECTION	
								CONSTRUCTION/SAFETY/MISC GEOMETRICS	
								SAFETY (REGULAR HSIP)	HWY SFE S-LU EXT
2015	7080-03-74	07/14/15	303	LET	RESURF	2.040	USH 012	EAU CLAIRE - FAIRCHILD	\$2,000,000 - \$2,999,999

**2015-2018 FINAL STIP Project Listing  
NW Region  
EAU CLAIRE County**

Year	Project	Schd Dt	Pgm	Contract Type	Concept	Net Miles	HWY	Project Description WISDOT Program	Estimate Anticipated Funding
								OTTER CR TO 500 FT W INDUSTRIAL DR	
								CONSTRUCTION/RESURFACING	
								STATE 3R	STP <200,000 POPULAT
2015	7080-03-94	02/25/15	303	SFA	MISC	2.040	USH 012	EAU CLAIRE - FAIRCHILD	\$0 - \$99,999
								OTTER CR TO 500 FT W INDUSTRIAL DR	
								CONSTRUCTION/TRF SIGNAL UPGRADES	
								STATE 3R	NON-FEDERAL
2017	7090-01-72	12/25/17	303	MIS	MISC	3.540	USH 012	C EAU CLAIRE, CLAIREMONT AVENUE	\$0 - \$99,999
								STH 312 TO CRAIG ROAD	
								CONS/TRF CONTROL EQUIP/INSTALLATION	
								STATE 3R	NON-FEDERAL
2018	7090-01-61	05/08/18	303	LET	RDMTN	3.540	USH 012	C EAU CLAIRE, CLAIREMONT AVENUE	\$2,000,000 - \$2,999,999
								STH 312 TO CRAIG ROAD	
								CONSTR/ROADWAY MNTNC/JOINT REPAIR	
								STATE 3R	NON-FEDERAL
	1190-02-34		303	I/E	BRSHRM	0.730	USH 053	EAU CLAIRE - CHIPPEWA FALLS	\$100,000 - \$249,999
								IH 94 TO 40TH AVENUE (11 BRIDGES)	
								DESIGN/BRIDGE MAINTENANCE/11 BRDGS	
								BACKBONE	NON-FEDERAL
	7905-03-32		303	I/E	RDMTN	6.790	USH 053	OSSEO - EAU CLAIRE	\$0 - \$99,999
								USH 10 TO CTH V	
								DESIGN/ROAD MAINTENANCE	
								STATE 3R	NON-FEDERAL
	7905-07-01		303	I/E	PVRPLA	1.270	USH 053	OSSEO - EAU CLAIRE	\$500,000 - \$749,999
								OLD TOWN HALL ROAD - GOLF ROAD NB	
								DESIGN/PAVEMENT REPLACEMENT	
								BACKBONE	NAT'L HWY SYSTEM

**2015-2018 FINAL STIP Project Listing  
NW Region  
EAU CLAIRE County**

Year	Project	Schd Dt	Pgm	Contract Type	Concept	Net Miles	HWY	Project Description WISDOT Program	Estimate Anticipated Funding
2015	1190-00-10	05/25/15	303	C/E	MISC	12.900	USH 053	EAU CLAIRE - CHIPPEWA FALLS	\$250,000 - \$499,999
								IH 94 TO BUSINESS 29 (CTH X)	
								PLANNING/OPERATIONAL STUDY	
								BACKBONE	NON-FEDERAL
2015	1190-01-78	05/12/15	303	LET	RECST	0.460	USH 053	EAU CLAIRE - CHIPPEWA FALLS	\$500,000 - \$749,999
								NORTH CROSSING TO TOWER DRIVE	
								CONSTRUCTION/RECONSTRUCTION	
								BACKBONE	NON-FEDERAL
2015	1190-01-98	05/25/15	303	SFA	MISC	0.460	USH 053	EAU CLAIRE - CHIPPEWA FALLS	\$0 - \$99,999
								NORTH CROSSING TO TOWER DRIVE	
								TRAFFIC MITIGATION ID 1190-01-78	
								BACKBONE	NON-FEDERAL
2016	1190-02-94	05/25/16	303	SFA	MISC	0.730	USH 053	EAU CLAIRE - CHIPPEWA FALLS	\$0 - \$99,999
								IH 94 TO 40TH AVENUE (11 BRIDGES)	
								TRAFFIC MITIGATION 1022-02-64	
								BACKBONE	NON-FEDERAL
2017	1190-02-81	04/11/17	303	LET	RESURF	0.860	USH 053	OSSEO - EAU CLAIRE	\$3,000,000 - \$3,999,999
								IH 94 TO GOLF RD (NB & SB)	
								CONSTRUCTION/RESURFACING	
								BACKBONE	NATIONAL HIGHWAY PER
2017	1190-10-83	06/13/17	303	LET	BRSHRM	1.350	USH 053	NW REGION,VAR CTYS UNITED ST HWY 53	\$100,000 - \$249,999
								BRIDGE DECK SEALING (VARIOUS BRDGS)	
								CONSTRUCTION/BRIDGE MAINTENANCE	
								BACKBONE	NON-FEDERAL

**2015-2018 FINAL STIP Project Listing  
NW Region  
JACKSON County**

Year	Project	Schd Dt	Pgm	Contract Type	Concept	Net Miles	HWY	Project Description WISDOT Program	Estimate Anticipated Funding
	1021-03-08		303	I/E	BRRPL	0.020	IH 094	BLACK RIVER FALLS - TOMAH	\$100,000 - \$249,999
								CHARCOAL ROAD EB BRIDGE B-27-0027	
								DESIGN/BRIDGE REPLACEMENT	
								BACKBONE	NATIONAL HIGHWAY PER
	1021-03-09		303	I/E	BRRPL	0.030	IH 094	BLACK RIVER FALLS - TOMAH	\$100,000 - \$249,999
								CHARCOAL ROAD WB BRIDGE B-27-0028	
								DESIGN/BRIDGE REPLACEMENT	
								BACKBONE	NATIONAL HIGHWAY PER
	1023-00-00		303	I/E	PVRPLA	7.940	IH 094	BLACK RIVER FALLS - TOMAH	\$3,000,000 - \$3,999,999
								PERRY CREEK TO CTH O (WEST BOUND)	
								DESIGN/PVRPL 2ND OVERLAY	
								BACKBONE	NATIONAL HIGHWAY PER
	1023-00-01		303	I/E	PVRPLA	7.980	IH 094	BLACK RIVER FALLS - TOMAH	\$3,000,000 - \$3,999,999
								PERRY CREEK TO CTH O (EAST BOUND)	
								DESIGN/PAVEMENT REPLACEMENT	
								BACKBONE	NATIONAL HIGHWAY PER
	1023-00-03		303	I/E	PVRPLA	8.150	IH 094	OSSEO - BLACK RIVER FALLS	\$250,000 - \$499,999
								S FK BUFFALO RV TO 1 MI E STH 121	
								DESIGN/PAVEMENT REPLACEMENT	
								BACKBONE	NATIONAL HIGHWAY PER
	1023-00-05		303	I/E	PVRPLA	4.960	IH 094	BLACK RIVER FALLS - TOMAH	\$2,000,000 - \$2,999,999
								BLACK RIVER TO PERRY CREEK(WB)	
								DESIGN,PVRPL,B-27-39,40,43,44,53	
								BACKBONE	NATIONAL HIGHWAY PER
	1023-06-08		303	I/E	RESURF	4.090	IH 094	BLACK RIVER FALLS - TOMAH	\$250,000 - \$499,999
								CTH O - SOUTH COUNTY LINE (EB)	
								PE RESURF/INCL B-27-59,41,26,63	

**2015-2018 FINAL STIP Project Listing  
NW Region  
JACKSON County**

Year	Project	Schd Dt	Pgm	Contract Type	Concept	Net Miles	HWY	Project Description WISDOT Program	Estimate Anticipated Funding
								BACKBONE	NATIONAL HIGHWAY PER
2015	1020-10-85	06/09/15	303	LET	BRSHRM	1.300	IH 094	JACKSON & TREMPLEAU CO,INT HWY 94	\$100,000 - \$249,999
								BRIDGE DECK SEALING (VARIOUS BRDGS)	
								CONSTRUCTION/BRIDGE MAINTENANCE	
								BACKBONE	NON-FEDERAL
2015	1023-00-72	12/08/15	303	LET	RESURF	4.570	IH 094	BLACK RIVER FALLS - TOMAH	\$4,000,000 - \$4,999,999
								CTH O TO SOUTH COUNTY LINE (EB)	
								CONSTRUCTION/RESURFACE	
								BACKBONE	NATIONAL HIGHWAY PER
2015	1023-00-80	12/08/15	303	LET	RESURF	4.560	IH 094	BLACK RIVER FALLS - TOMAH	\$3,000,000 - \$3,999,999
								CTH O TO SOUTH COUNTY LINE (WB)	
								CONSTRUCTION/RESURFACING	
								BACKBONE	NATIONAL HIGHWAY PER
2015	1023-00-82	11/25/15	303	MIS	MISC	4.570	IH 094	BLACK RIVER FALLS - TOMAH	\$0 - \$99,999
								CTH O TO SOUTH COUNTY LINE (EB)	
								MIS CONSTR/PROCUREMENT ITS ITEMS	
								BACKBONE	NATIONAL HIGHWAY PER
2015	1023-00-88	01/25/15	303	MIS	MISC	7.940	IH 094	BLACK RIVER FALLS - TOMAH	\$0 - \$99,999
								PERRY CREEK TO CTH O (WEST BOUND)	
								MISC CONSTR/PURCHASE ITS EQUIPMENT	
								BACKBONE	NON-FEDERAL
2015	1023-00-90	12/25/15	303	SFA	RESURF	4.560	IH 094	BLACK RIVER FALLS - TOMAH	\$0 - \$99,999
								CTH O TO SOUTH COUNTY LINE (WB)	
								TRF MITIGATION/CONSTR ID 1023-00-80	
								BACKBONE	NATIONAL HIGHWAY PER
2015	1023-00-98	03/25/15	303	SFA	RESURF	7.980	IH 094	BLACK RIVER FALLS - TOMAH	\$0 - \$99,999
								PERRY CREEK TO CTH O (EB AND WB)	



**2015-2018 FINAL STIP Project Listing  
NW Region  
JACKSON County**

Year	Project	Schd Dt	Pgm	Contract Type	Concept	Net Miles	HWY	Project Description WISDOT Program	Estimate Anticipated Funding
								TRF MIT/CONST 1023-00-78/1023-01-70	
								BACKBONE	NON-FEDERAL
2015	1023-04-81	01/25/15	303	MIS	MISC	7.830	IH 094	OSSEO - BLACK RIVER FALLS	\$0 - \$99,999
								STH 95 TO CTH F (WEST BOUND)	
								MISC CONSTR/PROCUREMENT ITS ITEMS	
								BACKBONE	NATIONAL HIGHWAY PER
2016	1023-02-70	04/25/16	303	MIS	MISC	14.230	IH 094	OSSEO - BLACK RIVER FALLS	\$0 - \$99,999
								WEST COUNTY LINE TO STH 95(EB & WB)	
								MIS CONSTR/PROCUREMENT ITS ITEMS	
								BACKBONE	NATIONAL HIGHWAY PER
2016	1023-02-76	09/13/16	303	LET	RESURF	14.230	IH 094	OSSEO - BLACK RIVER FALLS	\$15,000,000 - \$16,999,999
								WEST COUNTY LINE TO STH 95(EB & WB)	
								CONSTRUCTION/RESURFACING	
								BACKBONE	NATIONAL HIGHWAY PER
2017	1023-02-96	01/25/17	303	SFA	MISC	14.230	IH 094	OSSEO - BLACK RIVER FALLS	\$100,000 - \$249,999
								WEST COUNTY LINE TO STH 95(EB & WB)	
								CONST/TRAFFIC MITIGATION 1020-02-76	
								BACKBONE	NATIONAL HIGHWAY PER
2018	1020-11-85	06/12/18	303	LET	BRSHRM	1.300	IH 094	NW REGION, VAR CTYS INTERSTATE 94	\$100,000 - \$249,999
								BRIDGE DECK SEALING (VARIOUS BRDGS)	
								CONSTRUCTION/BRIDGE MAINTENANCE	
								BACKBONE	NON-FEDERAL
2018	1023-00-79	01/09/18	303	LET	RESURF	4.570	IH 094	BLACK RIVER FALLS - TOMAH	\$10,000,000 - \$10,999,999
								BLACK RIVER - PERRY CREEK	
								CONSTRUCTION/RESURFACING	
								BACKBONE	NATIONAL HIGHWAY PER
2018	1023-00-89	01/25/18	303	MIS	MISC	4.570	IH 094	BLACK RIVER FALLS - TOMAH	\$0 - \$99,999

**2015-2018 FINAL STIP Project Listing  
NW Region  
JACKSON County**

Year	Project	Schd Dt	Pgm	Contract Type	Concept	Net Miles	HWY	Project Description WISDOT Program	Estimate Anticipated Funding
								BLACK RIVER - PERRY CREEK	
								TOIPS/ITEMS FOR CONST ID 1023-00-79	
								BACKBONE	NATIONAL HIGHWAY PER
2018	1023-00-99	01/25/18	303	SFA	MISC	4.570	IH 094	BLACK RIVER FALLS - TOMAH	\$0 - \$99,999
								BLACK RIVER - PERRY CREEK	
								TRF MITIGATION CONST ID 1023-00-79	
								BACKBONE	NATIONAL HIGHWAY PER
2015	7026-00-70	08/11/15	205	LET	BRRPL	0.090	LOC STR	V TAYLOR, BRIDGE STREET	\$500,000 - \$749,999
								FRENCH CREEK BRIDGE B270161	
								CONST/BRRPL	
								LOCAL BRIDGES	STP <5K POP - MAP 21
2017	7239-00-70	12/12/17	205	LET	BRRPL	0.094	LOC STR	T ADAMS, W KENYON ROAD	\$250,000 - \$499,999
								BR SQUAW CREEK BRIDGE B270162	
								CONST/BRRPL	
								LOCAL BRIDGES	STP OFF-SYSTEM BRIDG
2017	7321-00-70	03/14/17	205	LET	BRRPL	0.090	LOC STR	STH 121 - CTH B	\$250,000 - \$499,999
								BEAVER CREEK BRIDGE B270163	
								CONST/BRRPL	
								LOCAL BRIDGES	STP <5K POP - MAP 21
2017	7322-00-70	03/14/17	205	LET	BRRPL	0.090	LOC STR	CTH D - CTH H	\$250,000 - \$499,999
								DOUGLASS CREEK BRIDGE B270164	
								CONST/BRRPL	
								LOCAL BRIDGES	STP OFF-SYSTEM BRIDG
2015	7062-05-71	11/10/15	303	LET	RESURF	8.420	STH 027	SPARTA - BLACK RIVER FALLS	\$5,000,000 - \$5,999,999
								SOUTH COUNTY LINE TO 7TH STREET	
								CONSTRUCTION/RESURFACING	
								STATE 3R	STP ANY AREAS

**2015-2018 FINAL STIP Project Listing  
NW Region  
JACKSON County**

Year	Project	Schd Dt	Pgm	Contract Type	Concept	Net Miles	HWY	Project Description WISDOT Program	Estimate Anticipated Funding
2015	7062-05-72	11/10/15	303	LET	RESURF	0.670	STH 027	BLACK RIVER FALLS, S ROOSEVELT ROAD 7TH STREET TO WEST 1ST STREET CONST/RESURFACING (URBAN) STATE 3R	\$500,000 - \$749,999   STP ANY AREAS
2015	7550-00-21	01/25/15	303	R/E	RDMTN	8.800	STH 054	GALESVILLE - MELROSE WEST COUNTY LINE TO STH 71 EAST BND REAL ESTATE ACQUISITION STATE 3R	\$0 - \$99,999   NON-FEDERAL
2015	7550-00-60	11/10/15	303	LET	RDMTN	8.800	STH 054	GALESVILLE - MELROSE WEST COUNTY LINE TO STH 71 EAST BND CONSTRUCTION/ROADWAY MAINTENANCE STATE 3R	\$2,000,000 - \$2,999,999   NON-FEDERAL
2016	7550-01-70	08/09/16	303	LET	RESURF	15.870	STH 054	MELROSE - BLACK RIVER FALLS STH 71 TO 11TH STREET CONSTRUCTION/RESURFACING STATE 3R	\$3,000,000 - \$3,999,999   STP <200,000 POPULAT
2016	7550-01-72	08/09/16	303	LET	BRRHB	0.030	STH 054	MELROSE - BLACK RIVER FALLS TROUT RUN CREEK BRIDGE B-27-0067 CONSTRUCTION/BRRHB/PCC OVRLY SHR BRIDGES	\$100,000 - \$249,999   NON-FEDERAL
2016	7550-03-73	08/09/16	303	LET	RECOND	0.240	STH 054	C BLACK RIVER FALLS, MELROSE STREET CTH R TO 11TH STREET CONSTRUCTION/SAFETY/LEFT TURN LANES SAFETY (REGULAR HSIP)	\$500,000 - \$749,999   HIGHWAY SAFETY IMP P
2018	7550-00-42	02/25/18	303	UTL	RDMTN	8.800	STH 054	GALESVILLE - MELROSE WEST COUNTY LINE TO STH 71 EAST BND UTL 900 INT/CENTURLINK	\$0 - \$99,999  

**2015-2018 FINAL STIP Project Listing  
NW Region  
JACKSON County**

Year	Project	Sch Dt	Pgm	Contract Type	Concept	Net Miles	HWY	Project Description WISDOT Program	Estimate Anticipated Funding
								STATE 3R	NON-FEDERAL
2015	7520-03-20	08/25/15	303	R/E	BRRPL	0.030	STH 095	V HIXTON, SOUTH STATE STREET	\$0 - \$99,999
								TREMPEALEAU RIVER BRIDGE B-27-0396	
								REAL ESTATE/TLE	
								SHR BRIDGES	NON-FEDERAL
2017	7520-03-70	09/12/17	303	LET	BRRPL	0.030	STH 095	V HIXTON, SOUTH STATE STREET	\$1,000,000 - \$1,999,999
								TREMPEALEAU RIVER BRIDGE B-27-0160	
								CONSTRUCTION/BRIDGE REPLACEMENT	
								SHR BRIDGES	STP <200,000 POPULAT
	7505-03-31		303	I/E	RDMTN	8.260	STH 121	NORTHFIELD - ALMA CENTER	\$100,000 - \$249,999
								IH 94 TO STH 95	
								DESIGN/ROAD MAINTENANCE	
								STATE 3R	NON-FEDERAL
	1520-03-01		303	I/E	RESURF	10.200	USH 010	OSSEO - FAIRCHILD	\$100,000 - \$249,999
								WEST COUNTY LINE TO USH 12 WEST	
								DESIGN/RESURFACING	
								STATE 3R	STP ANY AREAS

**2015-2018 FINAL STIP Project Listing  
NW Region  
MARATHON County**

<b>Year</b>	<b>Project</b>	<b>Schd Dt</b>	<b>Pgm</b>	<b>Contract Type</b>	<b>Concept</b>	<b>Net Miles</b>	<b>HWY</b>	<b>Project Description WISDOT Program</b>	<b>Estimate Anticipated Funding</b>
2015	1610-03-22	02/25/15	303	R/E	MISC	0.020	STH 013	V DORCHESTER, CENTER AVENUE	\$100,000 - \$249,999
								CTH A INTERSECTION	
								REAL ESTATE ACQUISTION/TRF SIGNALS	
								STATE 3R	NON-FEDERAL
2015	1052-06-70	06/25/15	303	MIS	MISC	0.670	STH 029	IH 94 - GREEN BAY	\$0 - \$99,999
								PETROLEUM CONTAMINATION SITES	
								PECFA/INELIGIBLE & DEDUCTIBLE PYMNT	
								BACKBONE	NON-FEDERAL

**2015-2018 FINAL STIP Project Listing  
NW Region  
MONROE County**

<b>Year</b>	<b>Project</b>	<b>Schd Dt</b>	<b>Pgm</b>	<b>Contract Type</b>	<b>Concept</b>	<b>Net Miles</b>	<b>HWY</b>	<b>Project Description WISDOT Program</b>	<b>Estimate Anticipated Funding</b>
2015	1023-06-73	12/08/15	303	LET	RESURF	4.580	IH 094	BLACK RIVER FALLS - TOMAH	\$4,000,000 - \$4,999,999
								NORTH COUNTY LINE TO CTH EW (EB)	
								CONSTRUCTION/RESURFACE EAST BOUND	
								BACKBONE	NATIONAL HIGHWAY PER
2015	1023-06-75	12/08/15	303	LET	RESURF	4.580	IH 094	BLACK RIVER FALLS - TOMAH	\$3,000,000 - \$3,999,999
								NORTH COUNTY LINE TO CTH EW (WB)	
								CONSTRUCTION/RESURFACE WEST BOUND	
								BACKBONE	NATIONAL HIGHWAY PER

**2015-2018 FINAL STIP Project Listing  
NW Region  
NORTHWEST REGION WIDE County**

Year	Project	Schd Dt	Pgm	Contract Type	Concept	Net Miles	HWY	Project Description WISDOT Program	Estimate Anticipated Funding
2015	9227-01-24	07/14/15	303	LET	RDMTN	0.000		NW REGION, CRACKFILL AND SEALCOAT	\$2,000,000 - \$2,999,999
								VAR HWY (CRACKFILL AND SEALCOAT)	
								CONSTR/MAINTENANCE/STN ANNUAL PLAN	
								STATE 3R	NON-FEDERAL
	1000-08-80		303	I/E	MISC	0.000	VAR HWY	NWREGION,VAR SGNLIZED INTERSECTIONS	\$0 - \$99,999
								VAR HWY & LOCATION/SGNL HEAD PER LN	
								DESIGN/SAFETY/SIGNAL HEAD PER LANE	
								STATE 3R	NON-FEDERAL
	1000-08-82		303	I/E	MISC	0.000	VAR HWY	NWREGION,VAR SGNLIZED INTERSECTIONS	\$0 - \$99,999
								VAR HWY & LOC/FLASHING YELLOW ARROW	
								DESIGN/SAFETY/FLASHING YELLOW ARROW	
								STATE 3R	NON-FEDERAL
	9227-00-70		305	I/E	TOC	0.000	VAR HWY	NW REGION, GUIDE SIGN REFURBISHMENT	\$0 - \$99,999
								VAR HWYS, GUIDE SIGN REFURBISHMENT	
								DESIGN/TOC/MNTNC/STN ANNUAL PLAN	
								STATE HIGHWAY OPERATIONS PROGRAM	NON-FEDERAL
	9227-01-25		303	I/E	RDMTN	0.000	VAR HWY	NW REGION, CRACKFIOLL AND SEALCOAT	\$0 - \$99,999
								VAR HWY (CRACKFILL AND SEALCOAT)	
								DESIGN/MAINTENANCE/STN ANNUAL PLAN	
								STATE 3R	NON-FEDERAL
	9227-01-27		303	I/E	RDMTN	0.000	VAR HWY	NW REGION, CRACKFILL AND SEALCOAT	\$0 - \$99,999
								VAR HWY (CRACKFILL AND SEALCOAT)	
								DESIGN/MAINTENANCE/STN ANNUAL PLAN	
								STATE 3R	NON-FEDERAL
	9227-01-29		303	I/E	MISC	0.000	VAR HWY	NW REGION,CULV PIPE & MIS STRC INSP	\$100,000 - \$249,999
								VAR HWY CULV PIPE/MIS STRC INSP	
								PRELIMINARY ENGINEERING/INSPECTION	

**2015-2018 FINAL STIP Project Listing  
NW Region  
NORTHWEST REGION WIDE County**

Year	Project	Schd Dt	Pgm	Contract Type	Concept	Net Miles	HWY	Project Description WISDOT Program	Estimate Anticipated Funding
								STATE 3R	NON-FEDERAL
	9227-01-35		303	I/E	RDMTN	0.000	VAR HWY	NW REGION, CRACKFILL AND SEALCOAT	\$0 - \$99,999
								VAR HWY (CRACKFILL AND SEALCOAT)	
								DESIGN/MAINTENANCE/STN ANNUAL PLAN	
								STATE 3R	NON-FEDERAL
	9227-01-37		303	I/E	RDMTN	0.000	VAR HWY	NW REGION, CRACKFILL AND SEALCOAT	\$0 - \$99,999
								VAR HWY (CRACKFILL AND SEALCOAT)	
								DESIGN/MAINTENANCE/STN ANNUAL PLAN	
								STATE 3R	NON-FEDERAL
	9227-01-39		303	I/E	RDMTN	0.000	VAR HWY	NW REGION, CRACKFILL AND SEALCOAT	\$0 - \$99,999
								VAR HWY (CRACKFILL AND SEALCOAT)	
								DESIGN/MAINTENANCE/STN ANNUAL PLAN	
								STATE 3R	NON-FEDERAL
	9227-01-41		303	I/E	RDMTN	0.000	VAR HWY	NW REGION, CRACKFILL AND SEALCOAT	\$0 - \$99,999
								VAR HWY (CRACKFILL AND SEALCOAT)	
								DESIGN/MAINTENANCE/STN ANNUAL PLAN	
								STATE 3R	NON-FEDERAL
2015	1000-08-50	06/25/15	303	C/E	MISC	0.000	VAR HWY	NORTHWEST REGION, VARIOUS STH'S	\$750,000 - \$999,999
								REAL ESTATE SVCS (07/2012-06/2013)	
								RE ACQ/CONSULTANT SERVICES	
								STATE 3R	NON-FEDERAL
2015	1000-08-55	06/25/15	303	MIS	MISC	0.000	VAR HWY	SHRM-LOCAL FORCE ACCOUNT- LOE	\$250,000 - \$499,999
								NW REGION, VARIOUS HIGHWAYS	
								CONSTR/LFA LEVEL-OF-EFFORT FY 2015	
								STATE 3R	NON-FEDERAL
2015	1000-08-72	02/25/15	303	MIS	MISC	0.000	VAR HWY	NW REGION, 2014 WARRANTY REPAIR	\$0 - \$99,999
								WARRANTY REPAIR ON STHS	



**2015-2018 FINAL STIP Project Listing  
NW Region  
NORTHWEST REGION WIDE County**

Year	Project	Schd Dt	Pgm	Contract Type	Concept	Net Miles	HWY	Project Description WISDOT Program	Estimate Anticipated Funding
								MISC CONSTRUCTION/OVERSIGHT	
								STATE 3R	NON-FEDERAL
2015	1000-08-84	09/25/15	305	C/E	TOPM	0.000	VAR HWY	NW REGION, PAVEMENT MARKING 2016	\$0 - \$99,999
								VARIOUS HIGHWAYS, NW REGION WIDE	
								PENG/TRF/PVMNT MRK/STN ANNUAL PLN	
								STATE HIGHWAY OPERATIONS PROGRAM	NON-FEDERAL
2015	1009-60-47	06/25/15	303	C/E	MISC	0.000	VAR HWY	PLACEHOLDER	\$1,000,000 - \$1,999,999
								NW REGION STATE 3R PROGRAM	
								MISC IMPROVEMENT ACTIVITIES	
								STATE 3R	NON-FEDERAL
2015	1009-60-79	06/25/15	303	C/E	MISC	0.000	VAR HWY	NORTHWEST REGION WIDE	\$1,000,000 - \$1,999,999
								SURVEY DATA COORDINATION	
								MISCELLANEOUS CONSTRUCTION	
								STATE 3R	NON-FEDERAL
2015	9227-00-88	06/25/15	303	C/E	MISC	0.000	VAR HWY	NORTHWEST REGION, VARIOUS HIGHWAYS	\$750,000 - \$999,999
								CONSTRUCTION (CONSULTANT ADMIN)	
								CONSTRUCTION/CONSULTANT OVERSIGHT	
								STATE 3R	NON-FEDERAL
2015	9227-00-89	06/25/15	303	C/E	MISC	0.000	VAR HWY	NORTHWEST REGION, VARIOUS HIGHWAYS	\$1,000,000 - \$1,999,999
								DESIGN MASTER PLACEHOLDER	
								DESIGN	
								STATE 3R	NON-FEDERAL
2015	9227-01-04	06/25/15	303	C/E	MISC	0.000	VAR HWY	NW REGION, VARIOUS STATE HIGHWAYS	\$500,000 - \$749,999
								OPERATIONS &/OR SAFETY ANALYSIS	
								DESIGN	
								STATE 3R	NON-FEDERAL
2016	1000-08-77	09/25/16	303	C/E	BRSHRM	0.000	VAR HWY	NW REGION, VAR CTYS INTERSTATE 94	\$0 - \$99,999

**2015-2018 FINAL STIP Project Listing  
NW Region  
NORTHWEST REGION WIDE County**

Year	Project	Schd Dt	Pgm	Contract Type	Concept	Net Miles	HWY	Project Description WISDOT Program	Estimate Anticipated Funding
								BRIDGE DECK SEALING (VARIOUS BRDGS)	
								DESIGN/BRIDGE MAINTENANCE	
								BACKBONE	NON-FEDERAL
2016	1000-08-85	04/12/16	305	LET	TOPM	0.000	VAR HWY	NW REGION, PAVEMENT MARKING 2016	\$500,000 - \$749,999
								VARIOUS HIGHWAYS, NW REGION WIDE	
								PENG/TRF/PVMNT MRK/STN ANNUAL PLN	
								STATE HIGHWAY OPERATIONS PROGRAM	NON-FEDERAL
2016	9227-01-10	06/25/16	303	C/E	MISC	0.000	VAR HWY	NORTHWEST REGION, VARIOUS HIGHWAYS	\$100,000 - \$249,999
								TRAFFIC PLACEHOLDR/ENGINEER STUDIES	
								DESIGN/ENGINEERING STUDIES	
								STATE 3R	NON-FEDERAL
2016	9227-01-26	07/12/16	303	LET	RDMTN	0.000	VAR HWY	NW REGION, CRACKFILL AND SEALCOAT	\$2,000,000 - \$2,999,999
								VAR HWY (CRACKFILL AND SEALCOAT)	
								CONSTR/MAINTENANCE/STN ANNUAL PLAN	
								STATE 3R	NON-FEDERAL
2017	9227-00-71	12/12/17	305	LET	TOC	0.000	VAR HWY	NW REGION, GUIDE SIGN REFURBISHMENT	\$250,000 - \$499,999
								VAR HWY, GUIDE SIGN REFURBISHMENT	
								CONSTR/TOC/MNTNC/STN ANNUAL PLAN	
								STATE HIGHWAY OPERATIONS PROGRAM	NON-FEDERAL
2017	9227-01-28	07/11/17	303	LET	RDMTN	0.000	VAR HWY	NW REGION, CRACKFILL AND SEALCOAT	\$2,000,000 - \$2,999,999
								VAR HWY (CRACKFILL AND SEALCOAT)	
								CONSTR/MAINTENANCE/STN ANNUAL PLAN	
								STATE 3R	NON-FEDERAL
2018	1000-08-51	06/25/18	303	MIS	RECST	0.000	VAR HWY	NW REGION,SFTY/LEVEL-OF-EFFORT 2018	\$1,000,000 - \$1,999,999
								VAR HWYS, NORTHWEST REGION (SAFETY)	
								CONSTR/SAFETY/LEVEL-OF-EFFORT 2018	
								STATE 3R	NON-FEDERAL

**2015-2018 FINAL STIP Project Listing  
NW Region  
NORTHWEST REGION WIDE County**

<b>Year</b>	<b>Project</b>	<b>Schd Dt</b>	<b>Pgm</b>	<b>Contract Type</b>	<b>Concept</b>	<b>Net Miles</b>	<b>HWY</b>	<b>Project Description WISDOT Program</b>	<b>Estimate Anticipated Funding</b>
2018	9227-01-36	07/10/18	303	LET	RDMTN	0.000	VAR HWY	NW REGION, CRACKFILL AND SEALCOAT	\$2,000,000 - \$2,999,999
								VAR HWY (CRACKFILL AND SEALCOAT)	
								CONSTR/MAINTENANCE/STN ANNUAL PLAN	
								STATE 3R	NON-FEDERAL

**2015-2018 FINAL STIP Project Listing  
NW Region  
PEPIN County**

<b>Year</b>	<b>Project</b>	<b>Schd Dt</b>	<b>Pgm</b>	<b>Contract Type</b>	<b>Concept</b>	<b>Net Miles</b>	<b>HWY</b>	<b>Project Description WISDOT Program</b>	<b>Estimate Anticipated Funding</b>
	1530-07-05		303	I/E	RECST	0.060	USH 010	ELLSWORTH - DURAND	\$0 - \$99,999
								STH 25 NORTH JUNCTION INTERSECTION	
								DESIGN/RECONSTRUCTION	
								STATE 3R	NON-FEDERAL
2015	1530-06-72	11/10/15	303	LET	RESURF	8.950	USH 010	DURAND - MONDOVI	\$3,000,000 - \$3,999,999
								11TH AVENUE TO SOUTH COUNTY LINE	
								CONSTRUCTION/RESURFACING	
								STATE 3R	STP ANY AREAS

**2015-2018 FINAL STIP Project Listing  
NW Region  
PIERCE County**

Year	Project	Schd Dt	Pgm	Contract Type	Concept	Net Miles	HWY	Project Description WISDOT Program	Estimate Anticipated Funding
2015	7894-03-71	09/08/15	206	LET	MISC	8.400	CTH O	TRIMBELLE - STH 35	\$250,000 - \$499,999
								STH 35 TO USH 10	
								CONST/SFTY/RECONSTRUCTION	
								SAFETY - HIGH RISK RURAL ROADS	HSIP-HIGH RISK RU RD
2017	7899-04-71	11/14/17	205	LET	BRRHB	0.100	CTH U	CTH CC - PLUM CITY	\$250,000 - \$499,999
								BRUNNER VALLEY CREEK BRIDGE B470045	
								CONST/BRRHB	
								LOCAL BRIDGES	STP <5K POP - MAP 21
2017	7896-00-70	12/12/17	205	LET	BRRPL	0.047	LOC STR	T SALEM, 400TH STREET	\$250,000 - \$499,999
								BR RUSH RIVER BRIDGE B470212	
								CONST/BRRPL	
								LOCAL BRIDGES	STP OFF-SYSTEM BRIDG
2016	7640-00-70	07/12/16	303	LET	RESURF	11.670	STH 029	RIVER FALLS - SPRING VALLEY	\$3,000,000 - \$3,999,999
								STH 65 TO USH 63	
								CONSTRUCTION/RESURFACING	
								STATE 3R	STP <200,000 POPULAT
2017	7650-01-62	08/08/17	303	LET	RDMTN	11.990	STH 035	HAGER CITY - PRESCOTT	\$4,000,000 - \$4,999,999
								USH 63 - COULEE CREEK	
								CONSTRUCTION/ROADWAY MAINTENANCE	
								STATE 3R	NON-FEDERAL
2016	7105-06-70	07/12/16	303	LET	RESURF	4.810	STH 072	ELLSWORTH - ELMWOOD	\$1,000,000 - \$1,999,999
								USH 63 TO CTH BB	
								CONSTRUCTION/RESURFACING	
								STATE 3R	STP ANY AREAS
2018	7105-01-63	07/10/18	303	LET	RDMTN	4.080	STH 072	ELLSWORTH - ELMWOOD	\$1,000,000 - \$1,999,999
								560TH AVENUE TO CTH G	
								CONSTRUCTION/ROAD MAINTENANCE	

**2015-2018 FINAL STIP Project Listing  
NW Region  
PIERCE County**

Year	Project	Sch Dt	Pgm	Contract Type	Concept	Net Miles	HWY	Project Description WISDOT Program	Estimate Anticipated Funding
								STATE 3R	NON-FEDERAL
2016	7105-05-70	05/10/16	303	LET	RESURF	0.000	STH 128	ELMWOOD - STH 64	\$3,000,000 - \$3,999,999
								STH 72 TO STH 29	
								CONSTRUCTION/RESURFACING	
								STATE 3R	STP ANY AREAS
2015	1530-02-20	01/25/15	303	R/E	RDMTN	1.300	USH 010	V ELLSWORTH, MAIN STREET	\$0 - \$99,999
								BEULAH ST TO NORTH JUNCTION USH 63	
								REAL ESTATE/TLE	
								STATE 3R	NON-FEDERAL
2016	1530-02-62	04/12/16	303	LET	RDMTN	1.190	USH 010	V ELLSWORTH, MAIN STREET	\$500,000 - \$749,999
								BEULAH ST TO NORTH JUNCTION USH 63	
								CONSTRUCTION/ROAD MAINTENANCE	
								STATE 3R	NON-FEDERAL
2016	1530-02-70	04/12/16	303	LET	RESURF	14.320	USH 010	PRESCOTT - ELLSWORTH	\$8,000,000 - \$8,999,999
								STH 29 TO USH 63	
								CONSTRUCTION/RESURFACING	
								STATE 3R	STP <200,000 POPULAT
2016	1530-02-72	04/12/16	303	LET	RECOND	0.020	USH 010	V ELLSWORTH, MAIN STREET	\$100,000 - \$249,999
								PIETY STREET INTERSECTION	
								CONSTR/RECOND/INTERSECTION IMPRVMT	
								STATE 3R	STP <200,000 POPULAT
2018	1530-01-75	11/13/18	303	LET	BRRHB	0.090	USH 010	HASTINGS - PRESCOTT	\$250,000 - \$499,999
								ST CROIX RIVER BRIDGE B-47-0040	
								CONSTR/BRRHB/WI LEAD/COST SHARE MN	
								SHR BRIDGES	NON-FEDERAL
2015	7210-00-08	03/25/15	303	OST	RECST	1.350	USH 063	RED WING - ELLSWORTH	\$750,000 - \$999,999
								MISSISSIPPI RIVER BRG WISC APPROACH	

**2015-2018 FINAL STIP Project Listing  
NW Region  
PIERCE County**

Year	Project	Schd Dt	Pgm	Contract Type	Concept	Net Miles	HWY	Project Description WISDOT Program	Estimate Anticipated Funding
								MNDOT LEAD/REIMBURSE DESIGN/BRRPL	
								SHR LARGE BRIDGES	NON-FEDERAL
2017	7210-00-76	07/25/17	303	OST	BRRPL	0.250	USH 063	RED WING - ELLSWORTH	\$20,000,000 - \$24,999,999
								MISSISSIPPI RIVER BRIDGE B-47-0224	
								CONST/BRIDGE REPLACEMENT/MNDOT LEAD	
								SHR LARGE BRIDGES	STP <200,000 POPULAT
2017	7210-00-78	07/25/17	303	OST	RECST	1.350	USH 063	RED WING - ELLSWORTH	\$7,000,000 - \$7,999,999
								MISSISSIPPI RIVER BRG WISC APPROACH	
								MNDOT LEAD/CONSTR/RECONSTRUCTION	
								SHR LARGE BRIDGES	STP <200,000 POPULAT
2017	7210-00-79	01/25/17	303	OST	BRRPL	0.250	USH 063	RED WING - ELLSWORTH	\$10,000,000 - \$10,999,999
								MISSISSIPPI RIVER BRIDGE B-47-0224	
								CONST/BRIDGE REPLACEMENT/MNDOT LEAD	
								SHR LARGE BRIDGES	STP <200,000 POPULAT

**2015-2018 FINAL STIP Project Listing  
NW Region  
POLK County**

Year	Project	Schd Dt	Pgm	Contract Type	Concept	Net Miles	HWY	Project Description WISDOT Program	Estimate Anticipated Funding
	8060-02-01		303	I/E	RESURF	7.990	STH 035	SOMERSET - ST CROIX FALLS	\$100,000 - \$249,999
								STH 243 TO USH 8	
								DESIGN/RESURFACING	
								STATE 3R	STP ANY AREAS
	8060-02-31		303	I/E	RDMTN	7.750	STH 035	SOMERSET - ST CROIX FALLS	\$100,000 - \$249,999
								SOUTH COUNTY LINE TO STH 243	
								DESIGN/ROAD MAINTENANCE	
								STATE 3R	NON-FEDERAL
2016	8010-01-77	08/09/16	303	LET	RESURF	9.750	STH 035	LUCK - SIREN	\$4,000,000 - \$4,999,999
								POLK STREET TO BACON STREET	
								CONSTRUCTION/RESURFACING	
								STATE 3R	STP ANY AREAS
	8072-00-00		303	I/E	RESURF	13.290	STH 046	CYLON - AMERY	\$250,000 - \$499,999
								SOUTH COUNTY LINE TO USH 8	
								DESIGN/RESURFACING	
								STATE 3R	STP ANY AREAS
	8865-01-03		303	I/E	RECST	0.050	STH 065	WANDEROOS - USH 8	\$0 - \$99,999
								WEST JUNCTION CTH F INTERSECTION	
								DESIGN/SAFETY/RECONSTRUCTION	
								STATE 3R	STP ANY AREAS
2015	8865-00-22	07/25/15	303	R/E	RECST	0.570	STH 065	NEW RICHMOND - WANDEROOS	\$0 - \$99,999
								40TH AV TO .57 MILES NORTH 40TH AV	
								REAL ESTATE ACQUISITION/RECONSTRUCT	
								STATE 3R	NON-FEDERAL
2016	8865-00-04	06/25/16	303	C/E	RESURF	14.980	STH 065	NEW RICHMOND - USH 8	\$250,000 - \$499,999
								JEWELL STREET TO USH 8	
								DESSIGN/RESURFACING	



**2015-2018 FINAL STIP Project Listing  
NW Region  
POLK County**

Year	Project	Schd Dt	Pgm	Contract Type	Concept	Net Miles	HWY	Project Description WISDOT Program	Estimate Anticipated Funding
								STATE 3R	STP <5K POP - MAP 21
2016	8865-00-23	08/25/16	303	R/E	RECST	0.110	STH 065	WANDEROOS - USH 8	\$0 - \$99,999
								KENNEDY MILL AVENUE INTERSECTION	
								REAL ESTATE/SAFETY/HSIP-1B/RECST	
								STATE 3R	NON-FEDERAL
2017	8865-00-72	03/14/17	303	LET	RECST	0.570	STH 065	NEW RICHMOND - WANDEROOS	\$1,000,000 - \$1,999,999
								40TH AV TO .57 MILES NORTH 40TH AV	
								CONSTRUCTION/RECONSTRUCTION/SAFETY	
								SAFETY (REGULAR HSIP)	HWY SFE S-LU EXT
2017	8865-00-73	03/14/17	303	LET	RECST	0.110	STH 065	WANDEROOS - USH 8	\$250,000 - \$499,999
								KENNEDY MILL AVENUE INTERSECTION	
								CONSTR/SAFETY/HSIP-1B/RECONSTRUCT	
								SAFETY (REGULAR HSIP)	HIGHWAY SAFETY IMP P
	1550-04-02		303	I/E	RESURF	8.400	USH 063	CLEAR LAKE - CUMBERLAND	\$100,000 - \$249,999
								SOUTH COUNTY LINE TO CTH J	
								DESIGN/RESURFACING	
								STATE 3R	STP ANY AREAS
	1550-07-03		303	I/E	RESURF	7.000	USH 063	CLEAR LAKE - CUMBERLAND	\$0 - \$99,999
								CTH J TO USH 8	
								DESIGN/RESURFACING	
								STATE 3R	STP ANY AREAS
2015	1550-02-62	02/25/15	303	LFA	RDMTN	3.650	USH 063	BALDWIN - CLEAR LAKE	\$250,000 - \$499,999
								SOUTH COUNTY LINE TO CTH JJ	
								CONSTR/ROAD MAINTENANCE/CHIP SEAL	
								STATE 3R	NON-FEDERAL
2015	1550-04-20	08/25/15	303	R/E	MISC	0.040	USH 063	CLEAR LAKE - CUMBERLAND	\$0 - \$99,999
								TRIBUTARY LAKE MAGNOR C-48-1452	

**2015-2018 FINAL STIP Project Listing  
NW Region  
POLK County**

Year	Project	Schd Dt	Pgm	Contract Type	Concept	Net Miles	HWY	Project Description WISDOT Program	Estimate Anticipated Funding
								REAL ESTATE ACQ/CULVERT REPLACEMENT	
								STATE 3R	NON-FEDERAL
2016	1550-04-61	12/13/16	303	LET	MISC	0.040	USH 063	CLEAR LAKE - CUMBERLAND	\$250,000 - \$499,999
								TRIBUTARY LAKE MAGNOR C-48-0019	
								CONSTRUCTION/CULVERT REPLACEMENT	
								STATE 3R	STP <200,000 POPULAT
2015	8417-00-04	03/25/15	290	C/E	MISC	0.000	VAR HWY	V OSCEOLA, VARIOUS LOCATIONS	\$0 - \$99,999
								SIDEWALK IMPROVEMENTS	
								DESIGN/TRANSP ALTERNATIVES PROGRAM	
								BICYCLE AND PEDESTRIAN FACILITIES	TAP - AREAS POP 5K A
2017	8417-00-74	03/25/17	290	LLC	MISC	0.000	VAR HWY	V OSCEOLA, VARIOUS LOCATIONS	\$250,000 - \$499,999
								SIDEWALK IMPROVEMENTS	
								CONST/TRANSP ALTERNATIVES PROGRAM	
								BICYCLE AND PEDESTRIAN FACILITIES	TAP - AREAS POP 5K A

**2015-2018 FINAL STIP Project Listing  
NW Region  
RUSK County**

Year	Project	Schd Dt	Pgm	Contract Type	Concept	Net Miles	HWY	Project Description WISDOT Program	Estimate Anticipated Funding
2015	8421-00-00	03/25/15	205	C/E	BRRPL	0.094	LOC STR	T ATLANTA, FETKE ROAD	\$0 - \$99,999
								DEVILS CREEK BRIDGE P540904	
								DESIGN/BRRPL	
								LOCAL BRIDGES	STP OFF-SYSTEM BRIDG
2015	8433-01-00	03/25/15	205	C/E	BRRPL	0.047	LOC STR	T MARSHALL, BROKEN ARROW ROAD	\$0 - \$99,999
								LITTLE JUMP RIVER BRIDGE P540127	
								DESIGN/BRRPL	
								LOCAL BRIDGES	STP OFF-SYSTEM BRIDG
2015	8797-00-71	08/11/15	205	LET	BRRPL	0.000	LOC STR	CTH W - USH 8	\$250,000 - \$499,999
								SOFT MAPLE CREEK BRIDGE B540117	
								CONST/BRIDGE REPLACEMENT	
								LOCAL BRIDGES	BRIDGE PROG 15% OFF
2016	8422-00-70	03/08/16	205	LET	BRRPL	0.000	LOC STR	T BIG BEND, DZIEMELA ROAD	\$250,000 - \$499,999
								POTATO CREEK BRIDGE B540119	
								CONST/BRIDGE REPLACEMENT	
								LOCAL BRIDGES	BRIDGE PROG 15% OFF
2016	8785-00-71	03/08/16	205	LET	BRRPL	0.000	LOC STR	CTH F - CTH H	\$250,000 - \$499,999
								DEVILS CREEK BRIDGE B540116	
								CONST/BRIDGE REPLACEMENT	
								LOCAL BRIDGES	BRIDGE PROG 15% OFF
2016	8798-00-70	05/10/16	205	LET	BRRPL	0.000	LOC STR	WEST COUNTY LINE - CTH F	\$250,000 - \$499,999
								TEN MILE CREEK BRIDGE B540118	
								CONST/BRIDGE REPLACEMENT	
								LOCAL BRIDGES	BRIDGE PROG 15% OFF
2017	8421-00-70	12/12/17	205	LET	BRRPL	0.094	LOC STR	T ATLANTA, FETKE ROAD	\$100,000 - \$249,999
								DEVILS CREEK BRIDGE B540121	
								CONST/BRRPL	

**2015-2018 FINAL STIP Project Listing  
NW Region  
RUSK County**

Year	Project	Schd Dt	Pgm	Contract Type	Concept	Net Miles	HWY	Project Description WISDOT Program	Estimate Anticipated Funding
								LOCAL BRIDGES	STP OFF-SYSTEM BRIDG
2017	8433-01-70	12/12/17	205	LET	BRRPL	0.047	LOC STR	T MARSHALL, BROKEN ARROW ROAD	\$250,000 - \$499,999
								LITTLE JUMP RIVER BRIDGE B540122	
								CONST/BRRPL	
								LOCAL BRIDGES	STP OFF-SYSTEM BRIDG
2017	8780-00-71	07/11/17	205	LET	BRRPL	0.047	LOC STR	STH 40 - STH 27	\$250,000 - \$499,999
								LITTLE THORNAPPLE RIVER BR B540123	
								CONST/BRRPL	
								LOCAL BRIDGES	STP OFF-SYSTEM BRIDG
2017	8796-00-70	11/14/17	205	LET	BRRPL	0.047	LOC STR	CTH I - E COUNTY LINE	\$250,000 - \$499,999
								LITTLE JUMP RIVER BRIDGE B540125	
								CONST/BRRPL	
								LOCAL BRIDGES	STP <5K POP - MAP 21
2018	8793-00-70	03/13/18	205	LET	BRRPL	0.075	LOC STR	CTH P - GLEN FLORA	\$500,000 - \$749,999
								MAIN CREEK BRIDGE B540124	
								CONST/BRRPL	
								LOCAL BRIDGES	STP OFF-SYSTEM BRIDG
	8180-01-30		303	I/E	BRSHRM	0.070	STH 027	C LADYSMITH, NINTH STREET	\$0 - \$99,999
								FLAMBEAU RIVER BRIDGE B-54-0050	
								DESIGN/BRSHRM/JOINT RPL/PLYMR OVRLY	
								SHR BRIDGES	NON-FEDERAL
2015	8180-02-70	05/12/15	303	LET	BRRPL	0.050	STH 027	LADYSMITH - OJIBWA	\$1,000,000 - \$1,999,999
								THORNAPPLE RIVER BRIDGE B-54-0120	
								CONSTRUCTION/BRIDGE REPLACEMENT	
								SHR BRIDGES	SURFACE TRANS FLEX -
	8590-01-02		303	I/E	RESURF	13.980	STH 040	BRUCE - RADISSON	\$100,000 - \$249,999
								USH 8 TO NORTH COUNTY LINE	

**2015-2018 FINAL STIP Project Listing  
NW Region  
RUSK County**

Year	Project	Schd Dt	Pgm	Contract Type	Concept	Net Miles	HWY	Project Description WISDOT Program	Estimate Anticipated Funding
								DESIGN/RESURFACING	
								STATE 3R	STP ANY AREAS
	8590-01-32		303	I/E	RDMTN	13.980	STH 040	BRUCE - RADISSON	\$100,000 - \$249,999
								USH 8 TO NORTH COUNTY LINE	
								DESIGN/ROADWAY MAINTENANCE	
								STATE 3R	NON-FEDERAL
2015	8590-01-73	12/08/15	303	LET	BRRHB	0.140	STH 040	BRUCE - RADISSON	\$500,000 - \$749,999
								B-54-0008/B-54-0021/B-54-0022	
								CONSTR/3 BRIDGES/BRRHB/DECK OVERLAY	
								SHR BRIDGES	STP ANY AREAS
2016	8590-23-72	12/13/16	303	LET	RESURF	13.380	STH 040	BLOOMER - BRUCE	\$750,000 - \$999,999
								SOUTH COUNTY LINE TO USH 8	
								CONS/BRRHB B-54-030 & 031/MISC	
								STATE 3R	NON-FEDERAL
2017	8590-23-71	12/12/17	303	LET	RESURF	13.000	STH 040	BLOOMER - BRUCE	\$5,000,000 - \$5,999,999
								SOUTH COUNTY LINE TO USH 8	
								CONSTRUCTION/RESURFACING	
								STATE 3R	STP ANY AREAS
	8213-01-00		303	I/E	BRRPL	0.050	STH 073	THORP - INGRAM	\$0 - \$99,999
								ALDER CREEK BRIDGE B-54-0743	
								DESIGN/BRIDGE REPLACEMENT	
								SHR BRIDGES	STP ANY AREAS
	1580-04-33		303	I/E	RDMTN	11.170	USH 008	LADYSMITH - HAWKINS	\$100,000 - \$249,999
								STH 27 TO EAST COUNTY LINE	
								DESIGN/ROADWAY MAINTENANCE	
								STATE 3R	NON-FEDERAL
	1580-11-02		303	I/E	RESURF	10.700	USH 008	LADYSMITH - HAWKINS	\$100,000 - \$249,999

**2015-2018 FINAL STIP Project Listing  
NW Region  
RUSK County**

Year	Project	Schd Dt	Pgm	Contract Type	Concept	Net Miles	HWY	Project Description WISDOT Program	Estimate Anticipated Funding
								FLAMBEAU RIVER TO PRENTICE STREET	
								DESIGN/ RESURFACING	
								STATE 3R	STP <200,000 POPULAT
	1580-32-00		303	I/E	RESURF	1.230	USH 008	LADYSMITH, LAKE AVENUE & E 3RD STR	\$0 - \$99,999
								STH 27 TO E 5TH STREET	
								DESIGN/RESURFACE CONNECTING HWY	
								STATE 3R	MINIMUM GUARANTEE
2015	1580-05-72	07/14/15	303	LET	RESURF	7.640	USH 008	CAMERON - LADYSMITH	\$3,000,000 - \$3,999,999
								CHIPPEWA RIVER TO STH 27	
								CONSTRUCTION/RESURFACING	
								STATE 3R	STP ANY AREAS
2015	1580-09-73	05/12/15	303	LET	BRRHB	0.130	USH 008	C LADYSMITH, 3RD STREET	\$250,000 - \$499,999
								FLAMBEAU RIVER BRIDGE B-54-0065	
								CONSTRUCTION/BRRHB/DECK OVERLAY	
								SHR BRIDGES	NATIONAL HIGHWAY PER
2015	1580-31-20	11/25/15	303	R/E	RESURF	0.830	USH 008	C LADYSMITH, LAKE AVENUE & E 3RD ST	\$0 - \$99,999
								STH 27 TO RIVER AVENUE	
								REAL ESTATE ACQUISITION/RESURFACING	
								STATE 3R	NON-FEDERAL
2017	1580-31-71	07/11/17	303	LET	RESURF	0.830	USH 008	C LADYSMITH, LAKE AVENUE & E 3RD ST	\$750,000 - \$999,999
								STH 27 TO RIVER AVENUE	
								CONSTRUCTION/RESURFACING	
								STATE 3R	STP ANY AREAS

**2015-2018 FINAL STIP Project Listing  
NW Region  
SAWYER County**

Year	Project	Schd Dt	Pgm	Contract Type	Concept	Net Miles	HWY	Project Description WISDOT Program	Estimate Anticipated Funding
2016	8782-00-70	01/12/16	206	LET	RECOND	0.000	CTH F	STH 48 - STH 27/70	\$2,000,000 - \$2,999,999
								STRAND ROAD - STH 27/70	
								CONST/RECONDITIONING	
								STP RURAL	STP <5K POPULATION S
2016	8780-00-70	01/12/16	206	LET	PVRPLA	5.814	CTH S	CTH B - STH 77 (FH 41)	\$1,000,000 - \$1,999,999
								MOOSE LAKE ROAD TO PINE POINT ROAD	
								CONST/PVRPLA/FEDERAL LANDS ACCESS	
								FOREST HWYS/PUBLIC LANDS	FEDERAL LAND ACCESS
2015	8450-00-73	06/25/15	290	LLC	MISC	0.000	LOC STR	LAC COURTE OREILLES OJIBWE SCH DIST	\$100,000 - \$249,999
								SAFE ROUTES TO SCHOOL	
								DESIGN/SRTS/MULTIUSE PATH	
								SAFE ROUTES TO SCHOOL	SAFE ROUTES TO SCHOO
2015	8772-00-70	06/25/15	290	LLC	MISC	0.000	LOC STR	LCO/SAWYER COUNTY BIKE & PED TRAIL	\$500,000 - \$749,999
								ROUND LK SCHOOL RD TO CTH K/PHASE 3	
								CONST/TE/BIKE & PED FACILITIES	
								BICYCLE AND PEDESTRIAN FACILITIES	STP-ENHANCEMENT S-LU
2016	8449-00-70	11/08/16	205	LET	BRRPL	0.045	LOC STR	T EDGEWATER, HARVEST LANE	\$250,000 - \$499,999
								THIRTY THREE CREEK BRIDGE B570087	
								CONST/BRRPL	
								LOCAL BRIDGES	STP OFF-SYSTEM BRIDG
2018	8461-00-71	03/13/18	205	LET	BRRPL	0.049	LOC STR	T WINTER, HANSON ROAD	\$250,000 - \$499,999
								BRUNET RIVER BRIDGE B570088	
								CONST/BRRPL	
								LOCAL BRIDGES	STP OFF-SYSTEM BRIDG
2015	8450-00-70	07/25/15	290	LLC	MISC	0.000	NON HWY	SAWYER COUNTY BIKE & PED TRAIL SYS	\$500,000 - \$749,999
								STH 27 TO CTH K	
								CONST,BIKE&PED FACILITIES PROGRAM	

**2015-2018 FINAL STIP Project Listing  
NW Region  
SAWYER County**

Year	Project	Schd Dt	Pgm	Contract Type	Concept	Net Miles	HWY	Project Description WISDOT Program	Estimate Anticipated Funding
								LOCAL ENHANCEMENTS	TAP AREA 5K AND UND
	8140-01-00		303	I/E	RESURF	10.160	STH 027	OJIBWA - STONE LAKE	\$100,000 - \$249,999
								CTH C TO STH 70 WEST	
								DESIGN/RESURFACING	
								STATE 3R	STP ANY AREAS
	8150-05-03		303	I/E	RESURF	7.200	STH 027	HAYWARD - BRULE	\$100,000 - \$249,999
								STH 77 TO NORTH COUNTY LINE	
								DESIGN/RESURFACING	
								STATE 3R	STP ANY AREAS
	8180-07-01		303	I/E	RESURF	5.500	STH 027	LADYSMITH - OJIBWA	\$100,000 - \$249,999
								STH 70 TO STH 40	
								DESIGN/RESURFACING	
								STATE 3R	STP ANY AREAS
2018	8140-00-70	03/13/18	303	LET	RECST	0.430	STH 027	C HAYWARD, SOUTH DAKOTA AVENUE	\$3,000,000 - \$3,999,999
								CTH B TO USH 63	
								CONSTRUCTION/RECONSTRUCTION	
								STATE 3R	STP ANY AREAS
2018	8140-25-71	03/13/18	303	LET	BRRHB	0.010	STH 027	C HAYWARD, SOUTH DAKOTA AVENUE	\$250,000 - \$499,999
								NAMEKAGON RIVER BRIDGE B-57-0058	
								CONSTRUCTION/BRG REHAB/DECK OVRLY	
								SHR BRIDGES	STP <200,000 POPULAT
2015	8590-01-06	03/25/15	303	C/E	BRRPL	0.070	STH 040	BRUCE - RADISSON	\$100,000 - \$249,999
								COUDERAY RIVER BRIDGE B-57-0072	
								DESIGN/BRIDGE REPLACEMENT	
								SHR BRIDGES	STP ANY AREAS
2018	8590-01-76	08/14/18	303	LET	BRRPL	0.070	STH 040	BRUCE - RADISSON	\$1,000,000 - \$1,999,999
								COUDERAY RIVER BRIDGE B-57-0089	



**2015-2018 FINAL STIP Project Listing  
NW Region  
SAWYER County**

Year	Project	Sch Dt	Pgm	Contract Type	Concept	Net Miles	HWY	Project Description WISDOT Program	Estimate Anticipated Funding
								CONSTRUCTION/BRIDGE REPLACEMENT	
								SHR BRIDGES	STP ANY AREAS
	8570-03-30		303	I/E	RDMTN	16.480	STH 048	BIRCHWOOD - EXELAND	\$100,000 - \$249,999
								CTH F TO STH 40	
								DESIGN/ROADWAY MAINTENANCE	
								STATE 3R	NON-FEDERAL
2016	8570-00-60	07/12/16	303	LET	BRRHB	0.040	STH 048	V EXELAND, 2ND STREET	\$250,000 - \$499,999
								WEIRGOR CREEK BRIDGE B-57-0052	
								CONST/BRIDGE REHAB (DECK OVERLAY)	
								SHR BRIDGES	STP <200,000 POPULAT
	8520-02-00		303	I/E	RESURF	10.890	STH 077	HAYWARD - CLAM LAKE	\$100,000 - \$249,999
								CTH OO TO CTH S	
								DESIGN/RESURFACING	
								STATE 3R	STP ANY AREAS
2015	8520-01-24	01/25/15	303	R/E	RECST	0.830	STH 077	HAYWARD - CLAM LAKE	\$0 - \$99,999
								CTH K/MOSQUITO BRK RD INTERSECTION	
								REAL ESTATE ACQ/INTERS GEOMETRICS	
								STATE 3R	NON-FEDERAL
2015	8520-01-74	12/08/15	303	LET	RECST	0.830	STH 077	HAYWARD - CLAM LAKE	\$250,000 - \$499,999
								CTH K/MOSQUITO BRK RD INTERSECTION	
								CONSTRUCTION/SFTY/INTERS GEOMETRICS	
								SAFETY (REGULAR HSIP)	HIGHWAY SAFETY IMP P
2015	8550-02-63	02/25/15	303	LFA	RDMTN	4.570	STH 077	MINONG - HAYWARD	\$100,000 - \$249,999
								VERNS ROAD TO NORTH JUNCTION STH 27	
								CONSTR/RDMTN/4 TIRE TRACK RUT FILL	
								STATE 3R	NON-FEDERAL
2018	1560-00-62	03/13/18	303	LET	MISC	0.860	USH 063	C.HAYWARD, FIRST STREET	\$100,000 - \$249,999

**2015-2018 FINAL STIP Project Listing  
NW Region  
SAWYER County**

<b>Year</b>	<b>Project</b>	<b>Schd Dt</b>	<b>Pgm</b>	<b>Contract Type</b>	<b>Concept</b>	<b>Net Miles</b>	<b>HWY</b>	<b>Project Description WISDOT Program</b>	<b>Estimate Anticipated Funding</b>
								FLORIDA AV TO NORTH JUNCTION STH 27	
								CONSTR/RDMTN/CURB & GUTTER REPAIR	
								STATE 3R	NON-FEDERAL
2018	1560-02-70	03/13/18	303	LET	RESURF	7.340	USH 063	HAYWARD - DRUMMOND	\$4,000,000 - \$4,999,999
								STH 27 TO LARSEN ROAD	
								CONSTRUCTION/RESURFACING	
								STATE 3R	STP ANY AREAS

**2015-2018 FINAL STIP Project Listing  
NW Region  
ST. CROIX County**

Year	Project	Schd Dt	Pgm	Contract Type	Concept	Net Miles	HWY	Project Description WISDOT Program	Estimate Anticipated Funding
2015	1020-01-22	03/25/15	303	R/E	BRRPL	0.020	IH 094	BALDWIN - MENOMONIE	\$100,000 - \$249,999
								233RD STREET BRIDGE B-55-0047	
								REAL ESTATE ACQ/BRIDGE REPLACEMENT	
								BACKBONE	NON-FEDERAL
2015	1021-01-20	06/25/15	303	R/E	BRRPL	0.060	IH 094	BALDWIN - MENOMONIE	\$500,000 - \$749,999
								STH 128 BRIDGE B-55-0021	
								REAL ESTATE ACQ/BRIDGE REPLACEMENT	
								BACKBONE	NON-FEDERAL
	1020-02-13		303	I/E	BRRHB	0.020	IH 094	HUDSON - BALDWIN	\$0 - \$99,999
								CARMICHAEL ROAD BRIDGE B-55-0118	
								DESIGN/BRIDGE REHABILITATION	
								BACKBONE	NATIONAL HIGHWAY PER
	1020-02-31		303	I/E	RDMTN	4.330	IH 094	HUDSON - BALDWIN	\$250,000 - \$499,999
								STH 35 NORTH JCT TO USH 12(EB & WB)	
								DESIGN/RDMTN/CONCRETE REPAIRS	
								BACKBONE	NATIONAL HIGHWAY PER
	1020-03-06		303	I/E	BRRPL	0.070	IH 094	HUDSON - BALDWIN	\$500,000 - \$749,999
								130TH STREET BRIDGE (WB/B-55-0036)	
								DESIGN/BRIDGE REPLACEMENT	
								BACKBONE	NATIONAL HIGHWAY PER
	1020-03-07		303	I/E	BRRPL	0.070	IH 094	HUDSON - BALDWIN	\$500,000 - \$749,999
								130TH STREET BRIDGE (EB) B-55-0037	
								DESIGN/BRIDGE REPLACEMENT	
								BACKBONE	NATIONAL HIGHWAY PER
	1020-06-04		303	I/E	RECST	5.630	IH 094	HUDSON - MENOMONIE	\$1,000,000 - \$1,999,999
								STH 65 TO CTH T (EAST BOUND)	
								DESIGN/RECONSTRUCTION	

**2015-2018 FINAL STIP Project Listing  
NW Region  
ST. CROIX County**

Year	Project	Schd Dt	Pgm	Contract Type	Concept	Net Miles	HWY	Project Description WISDOT Program	Estimate Anticipated Funding
								BACKBONE	NATIONAL HIGHWAY PER
	1020-06-08		303	I/E	RECST	5.570	IH 094	HUDSON - MENOMONIE	\$1,000,000 - \$1,999,999
								STH 65 TO CTH T (WEST BOUND)	
								DESIGN/RECONSTRUCTION	
								BACKBONE	NATIONAL HIGHWAY PER
	1020-07-00		303	I/E	RECST	5.800	IH 094	HUDSON - MENOMONIE	\$1,000,000 - \$1,999,999
								CTH T - CTH BB (EB)	
								DESIGN/RECONSTRUCTION	
								BACKBONE	NATIONAL HIGHWAY PER
	1020-07-06		303	I/E	RECST	5.800	IH 094	HUDSON - MENOMONIE	\$1,000,000 - \$1,999,999
								CTH T - CTH BB (WB)	
								DESIGN/RECONSTRUCTION	
								BACKBONE	NATIONAL HIGHWAY PER
	1020-07-09		303	I/E	BRRPL	0.030	IH 094	HUDSON - BALDWIN	\$500,000 - \$749,999
								KINNEY ROAD BRIDGE WB B-55-0031	
								DESIGN/BRIDGE REPLACEMENT	
								BACKBONE	NATIONAL HIGHWAY PER
	1020-07-10		303	I/E	BRRPL	0.040	IH 094	HUDSON - BALDWIN	\$500,000 - \$749,999
								KINNEY ROAD BRIDGE EB B-55-0032	
								DESIGN/BRIDGE REPLACEMENT	
								BACKBONE	NATIONAL HIGHWAY PER
	1020-07-11		303	I/E	BRRPL	0.040	IH 094	HUDSON - BALDWIN	\$500,000 - \$749,999
								100TH ST/TWIN LK RD BR WB B-55-0033	
								DESIGN/BRIDGE REPLACEMENT	
								BACKBONE	NATIONAL HIGHWAY PER
	1020-07-12		303	I/E	BRRPL	0.040	IH 094	HUDSON - BALDWIN	\$500,000 - \$749,999
								100TH ST/TWIN LK RD BR EB B-55-0034	

**2015-2018 FINAL STIP Project Listing  
NW Region  
ST. CROIX County**

Year	Project	Schd Dt	Pgm	Contract Type	Concept	Net Miles	HWY	Project Description WISDOT Program	Estimate Anticipated Funding
								DESIGN/BRIDGE REPLACEMENT	
								BACKBONE	NATIONAL HIGHWAY PER
	1021-00-10		303	I/E	BRRPL	0.050	IH 094	BALDWIN - MENOMONIE	\$250,000 - \$499,999
								NORSEMAN DRIVE BRIDGE EB B-55-0019	
								DESIGN/BRIDGE REPLACEMENT	
								BACKBONE	NATIONAL HIGHWAY PER
	1021-00-11		303	I/E	BRRPL	0.040	IH 094	BALDWIN - MENOMONIE	\$250,000 - \$499,999
								NORSEMAN DRIVE BRIDGE WB B-55-0020	
								DESIGN/BRIDGE REPLACEMENT	
								BACKBONE	NATIONAL HIGHWAY PER
	1021-00-13		303	I/E	BRRPL	0.080	IH 094	BALDWIN - MENOMONIE	\$250,000 - \$499,999
								WILSON ROAD BRIDGE WB B-55-0023	
								DESIGN/BRIDGE REPLACEMENT	
								BACKBONE	NATIONAL HIGHWAY PER
	1021-03-31		303	I/E	BRRHB	0.020	IH 094	BALDWIN - MENOMONIE	\$100,000 - \$249,999
								EAU GALLE RIVER EB BRIDGE B-55-0015	
								DESIGN/BRIDGE REHABILITATION	
								BACKBONE	NATIONAL HIGHWAY PER
2015	1020-01-28	03/25/15	303	R/E	BRRPL	0.070	IH 094	BALDWIN - MENOMONIE	\$100,000 - \$249,999
								CTH BB BRIDGE B-55-0048	
								REAL ESTATE ACQ/BRIDGE REPLACEMENT	
								BACKBONE	NON-FEDERAL
2015	1020-01-83	12/08/15	303	LET	BRRPL	0.060	IH 094	HUDSON - BALDWIN	\$2,000,000 - \$2,999,999
								CTH J BRIDGE B-55-0259	
								CONSTRUCTION/BRIDGE REPLACEMENT	
								BACKBONE	NATIONAL HIGHWAY PER
2015	1020-01-92	01/25/15	303	SFA	MISC	0.020	IH 094	BALDWIN - MENOMONIE	\$0 - \$99,999

**2015-2018 FINAL STIP Project Listing  
NW Region  
ST. CROIX County**

Year	Project	Schd Dt	Pgm	Contract Type	Concept	Net Miles	HWY	Project Description WISDOT Program	Estimate Anticipated Funding
								233RD STREET BRIDGE B-55-0047	
								CONSTR/TRF MITIGATION ID 1020-01-82	
								BACKBONE	NATIONAL HIGHWAY PER
2015	1020-01-93	01/25/15	303	SFA	MISC	0.060	IH 094	HUDSON - BALDWIN	\$0 - \$99,999
								CTH J BRIDGE B-55-0041	
								CONSTR/TRF MITIGATION ID 1020-01-83	
								BACKBONE	NATIONAL HIGHWAY PER
2015	1020-06-20	03/25/15	303	R/E	RECSTE	4.330	IH 094	HUDSON - BALDWIN	\$500,000 - \$749,999
								STH 35 NORTH TO USH 12	
								REAL ESTATE ACQUISITION/RECSTE	
								BACKBONE	NON-FEDERAL
2015	1020-07-40	12/25/15	303	UTL	RECST	2.430	IH 094	HUDSON - MENOMONIE	\$0 - \$99,999
								STH 65 INTERCHANGE	
								UTILITY/AT&T WISCONSIN/PARCEL 30	
								BACKBONE	NON-FEDERAL
2015	1020-07-42	12/25/15	303	UTL	RECST	1.500	IH 094	HUDSON - MENOMONIE	\$0 - \$99,999
								STH 65 INTERCHANGE	
								UTL/AT&T LEGACY/PARCEL 20	
								BACKBONE	NON-FEDERAL
2015	1020-10-82	06/09/15	303	LET	BRSHRM	1.220	IH 094	ST CROIX COUNTY,INTERSTATE HWY 94	\$100,000 - \$249,999
								BRIDGE DECK SEALING (VARIOUS BRDGS)	
								CONSTRUCTION/BRIDGE MAINTENANCE	
								BACKBONE	NON-FEDERAL
2015	1021-01-24	09/25/15	303	R/E	BRRPL	0.080	IH 094	HUDSON - BALDWIN	\$100,000 - \$249,999
								HIGHLAND DRIVE BRIDGE B-55-0040	
								REAL ESTATE ACQ/BRIDGE REPLACEMENT	
								BACKBONE	NON-FEDERAL

**2015-2018 FINAL STIP Project Listing  
NW Region  
ST. CROIX County**

Year	Project	Schd Dt	Pgm	Contract Type	Concept	Net Miles	HWY	Project Description WISDOT Program	Estimate Anticipated Funding
2015	1021-01-72	09/15/15	303	LET	BRRPL	0.060	IH 094	HUDSON - BALDWIN	\$10,000,000 - \$10,999,999
								CTH T BRIDGE B-55-0260	
								CONSTRUCTION/BRIDGE REPLACEMENT	
								BACKBONE	NATIONAL HIGHWAY PER
2015	1021-01-73	12/08/15	303	LET	BRRPL	0.050	IH 094	HUDSON - BALDWIN	\$2,000,000 - \$2,999,999
								200TH STREET BRIDGE B-55-0261	
								CONSTRUCTION/BRIDGE REPLACEMENT	
								BACKBONE	NATIONAL HIGHWAY PER
2015	1021-01-93	12/25/15	303	SFA	MISC	0.050	IH 094	HUDSON - BALDWIN	\$0 - \$99,999
								200TH STREET BRIDGE B-55-0043	
								CONST/TRAFFIC MITIGATION 1021-01-73	
								BACKBONE	NATIONAL HIGHWAY PER
2016	1020-01-77	12/13/16	303	LET	RESURF	7.720	IH 094	HUDSON - BALDWIN	\$9,000,000 - \$9,999,999
								130TH STREET TO CTH T (EB & WB)	
								CONSTRUCTION/RESURFACING	
								BACKBONE	NATIONAL HIGHWAY PER
2016	1020-01-78	11/25/16	303	MIS	MISC	7.720	IH 094	HUDSON - BALDWIN	\$100,000 - \$249,999
								130TH STREET TO CTH T (EB & WB)	
								MIS CONSTR/PROCUREMENT ITS EQUIPMNT	
								BACKBONE	NATIONAL HIGHWAY PER
2016	1020-01-82	02/09/16	303	LET	BRRPL	0.020	IH 094	BALDWIN - MENOMONIE	\$2,000,000 - \$2,999,999
								233RD STREET BRIDGE B-55-0264	
								CONSTRUCTION/BRIDGE REPLACEMENT	
								BACKBONE	NATIONAL HIGHWAY PER
2016	1020-03-28	05/25/16	303	R/E	BRRPL	0.090	IH 094	HUDSON - BALDWIN	\$0 - \$99,999
								KINNICKINNIC RIVER BRG WB B-55-0038	
								REAL ESTATE ACQ/BRIDGE REPLACEMENT	

**2015-2018 FINAL STIP Project Listing  
NW Region  
ST. CROIX County**

Year	Project	Schd Dt	Pgm	Contract Type	Concept	Net Miles	HWY	Project Description WISDOT Program	Estimate Anticipated Funding
								BACKBONE	NON-FEDERAL
2016	1020-03-29	05/25/16	303	R/E	BRRPL	0.070	IH 094	HUDSON - BALDWIN	\$0 - \$99,999
								KINNICKINNIC RIVER BRG EB B-55-0039	
								REAL ESTATE ACQ/BRIDGE REPLACEMENT	
								BACKBONE	NON-FEDERAL
2016	1020-06-80	11/25/16	303	MIS	MISC	4.330	IH 094	HUDSON - BALDWIN	\$0 - \$99,999
								STH 35 NORTH TO USH 12	
								MISC CONSTR/ITS PROCUREMENT	
								BACKBONE	NATIONAL HIGHWAY PER
2016	1021-01-70	02/09/16	303	LET	BRRPL	0.060	IH 094	BALDWIN - MENOMONIE	\$12,000,000 - \$12,999,999
								STH 128 BRIDGE B-55-0266	
								CONSTRUCTION/BRIDGE REPLACEMENT	
								BACKBONE	NATIONAL HIGHWAY PER
2016	1021-01-71	12/13/16	303	LET	BRRPL	0.080	IH 094	HUDSON - BALDWIN	\$2,000,000 - \$2,999,999
								HIGHLAND DRIVE BRIDGE B-55-0258	
								CONSTRUCTION/BRIDGE REPLACEMENT	
								BACKBONE	NATIONAL HIGHWAY PER
2016	1021-01-91	01/25/16	303	SFA	MISC	0.080	IH 094	HUDSON - BALDWIN	\$0 - \$99,999
								HIGHLAND DRIVE BRIDGE B-55-0040	
								CONST/TRAFFIC MITIGATION 1021-01-91	
								BACKBONE	NATIONAL HIGHWAY PER
2017	1020-01-40	02/25/17	303	UTL	BRRPL	0.060	IH 094	HUDSON - BALDWIN	\$0 - \$99,999
								CTH J BRIDGE B-55-0041	
								UTILITY/LEVEL OF EFFORT	
								BACKBONE	NON-FEDERAL
2017	1020-01-88	02/14/17	303	LET	BRRPL	0.070	IH 094	BALDWIN - MENOMONIE	\$2,000,000 - \$2,999,999
								CTH BB BRIDGE B-55-0265	



**2015-2018 FINAL STIP Project Listing  
NW Region  
ST. CROIX County**

Year	Project	Schd Dt	Pgm	Contract Type	Concept	Net Miles	HWY	Project Description WISDOT Program	Estimate Anticipated Funding
								CONSTRUCTION/BRIDGE REPLACEMENT	
								BACKBONE	NATIONAL HIGHWAY PER
2017	1020-01-97	03/25/17	303	SFA	MISC	7.720	IH 094	HUDSON - BALDWIN	\$0 - \$99,999
								130TH STREET TO CTH T (EB & WB)	
								TRAFFIC MITIGATION 1020-01-77	
								BACKBONE	NON-FEDERAL
2017	1020-01-98	01/25/17	303	SFA	MISC	0.070	IH 094	BALDWIN - MENOMONIE	\$0 - \$99,999
								CTH BB BRIDGE B-55-0048	
								CONST/TRAFFIC MITIGATION 1020-01-88	
								BACKBONE	NATIONAL HIGHWAY PER
2017	1020-03-78	12/12/17	303	LET	BRRPL	0.090	IH 094	HUDSON - BALDWIN	\$3,000,000 - \$3,999,999
								KINNICKINNIC RIVER BRG WB B-55-0256	
								CONSTRUCTION/BRIDGE REPLACEMENT	
								BACKBONE	NATIONAL HIGHWAY PER
2017	1020-03-79	12/12/17	303	LET	BRRPL	0.070	IH 094	HUDSON - BALDWIN	\$3,000,000 - \$3,999,999
								KINNICKINNIC RIVER BRG EB B-55-0258	
								CONSTRUCTION/BRIDGE REPLACEMENT	
								BACKBONE	NATIONAL HIGHWAY PER
2017	1020-03-81	12/12/17	303	LET	RESURF	5.270	IH 094	HUDSON - BALDWIN	\$7,000,000 - \$7,999,999
								USH 12 TO STH 65 (EB & WB)	
								CONSTRUCTION/RESURFACING	
								BACKBONE	NATIONAL HIGHWAY PER
2017	1020-03-82	11/25/17	303	MIS	MISC	5.270	IH 094	HUDSON - BALDWIN	\$100,000 - \$249,999
								USH 12 TO STH 65 (EB & WB)	
								MISC CONSTRUCTION/ITS PROCUREMENT	
								BACKBONE	NATIONAL HIGHWAY PER
2017	1020-03-98	12/25/17	303	SFA	BRRPL	0.090	IH 094	HUDSON - BALDWIN	\$0 - \$99,999

**2015-2018 FINAL STIP Project Listing  
NW Region  
ST. CROIX County**

Year	Project	Schd Dt	Pgm	Contract Type	Concept	Net Miles	HWY	Project Description WISDOT Program	Estimate Anticipated Funding
								KINNICKINNIC RIVER BRG WB B-55-0038	
								TRAFFIC MITIGATION/ID 1020-03-78	
								BACKBONE	NON-FEDERAL
2017	1020-06-40	11/25/17	303	UTL	RECSTE	4.330	IH 094	HUDSON - BALDWIN	\$0 - \$99,999
								STH 35 NORTH TO USH 12	
								UTL LEVEL OF EFFORT	
								BACKBONE	NON-FEDERAL
2017	1020-06-75	01/10/17	303	LET	RECSTE	4.330	IH 094	HUDSON - BALDWIN	\$30,000,000 - \$34,999,999
								STH 35 NORTH TO USH 12	
								CONSTRUCTION/RECONSTRUCT EXPANSION	
								BACKBONE	NATIONAL HIGHWAY PER
2018	1020-03-76	02/13/18	303	LET	BRRPL	0.070	IH 094	HUDSON - BALDWIN	\$6,000,000 - \$6,999,999
								130TH STREET BRIDGE (WB) B-55-0254	
								CONSTRUCTION/BRIDGE REPLACEMENT	
								BACKBONE	NATIONAL HIGHWAY PER
2018	1020-03-77	02/13/18	303	LET	BRRPL	0.070	IH 094	HUDSON - BALDWIN	\$5,000,000 - \$5,999,999
								130TH STREET BRIDGE (EB) B-55-0255	
								CONSTRUCTION/BRIDGE REPLACEMENT	
								BACKBONE	NATIONAL HIGHWAY PER
2018	1020-11-82	06/12/18	303	LET	BRSHRM	1.220	IH 094	NW REGION, VAR CTYS INTERSTATE 94	\$100,000 - \$249,999
								BRIDGE DECK SEALING (VARIOUS BRDGS)	
								CONSTRUCTION/BRIDGE MAINTENANCE	
								BACKBONE	NON-FEDERAL
2018	1021-01-40	02/25/18	303	UTL	BRRPL	0.060	IH 094	HUDSON - BALDWIN	\$0 - \$99,999
								CTH T BRIDGE B-55-0042	
								UTL INT 50/CENTURYLINK	
								BACKBONE	NON-FEDERAL

**2015-2018 FINAL STIP Project Listing  
NW Region  
ST. CROIX County**

Year	Project	Schd Dt	Pgm	Contract Type	Concept	Net Miles	HWY	Project Description WISDOT Program	Estimate Anticipated Funding
2015	1540-00-72	04/14/15	206	LET	MISC	0.067	LOC STR	C RIVER FALLS, NORTH MAIN STREET	\$0 - \$99,999
								UNION STREET INTERSECTION	
								CONST/SFTY/PEDESTRIAN IMPROVEMENTS	
								SAFETY (REGULAR HSIP)	HIGHWAY SAFETY IMP P
2015	8940-00-13	05/25/15	206	LFA	PVRPLA	1.400	LOC STR	C NEW RICHMOND, CTH A	\$500,000 - \$749,999
								STH 64 TO W 4TH STREET	
								CONST/PVRPLA	
								STP URBAN 5,000 - 20,000	STP 5-200K POP - MAP
2016	8940-00-14	07/25/16	206	C/E	RECST	1.100	LOC STR	C NEW RICHMOND, CTH GG	\$0 - \$99,999
								140TH STREET TO 150TH STREET	
								DESIGN/RECST	
								STP URBAN 5,000 - 20,000	NON-FEDERAL
2016	8942-00-70	11/08/16	205	LET	BRRPL	0.028	LOC STR	CTH G - CTH S	\$250,000 - \$499,999
								HUTTON CREEK BRIDGE B550279	
								CONST/BRRPL	
								LOCAL BRIDGES	STP OFF-SYSTEM BRIDG
2016	8942-00-71	11/08/16	205	LET	BRRPL	0.028	LOC STR	T EMERALD, 130TH AVENUE	\$250,000 - \$499,999
								BR DRY RUN CREEK BRIDGE B550280	
								CONST/BRRPL	
								LOCAL BRIDGES	STP OFF-SYSTEM BRIDG
2017	7901-00-70	01/10/17	205	LET	BRRPL	0.028	LOC STR	CTH JJ - CTH W	\$250,000 - \$499,999
								BR PARKER CREEK BRIDGE B550277	
								CONST/BRRPL	
								LOCAL BRIDGES	STP OFF-SYSTEM BRIDG
2018	8934-00-70	01/09/18	205	LET	BRRPL	0.028	LOC STR	T FOREST, 220TH AVE	\$250,000 - \$499,999
								WILLOW RIVER BRIDGE B550070	
								CONST/BRRPL	

**2015-2018 FINAL STIP Project Listing  
NW Region  
ST. CROIX County**

Year	Project	Schd Dt	Pgm	Contract Type	Concept	Net Miles	HWY	Project Description WISDOT Program	Estimate Anticipated Funding
								LOCAL BRIDGES	STP OFF-SYSTEM BRIDG
2015	8943-00-00	03/25/15	290	C/E	MISC	0.000	NON HWY	CITY OF GLENWOOD, VARIOUS LOCATIONS	\$0 - \$99,999
								CROSSWALK & INFRASTRUCTURE IMPROVEM	
								DESIGN/TRANSP ALTERNATIVES PROGRAM	
								BICYCLE AND PEDESTRIAN FACILITIES	TAP - AREAS POP 5K A
2017	8943-00-70	03/25/17	290	LLC	MISC	0.000	NON HWY	CITY OF GLENWOOD, VARIOUS LOCATIONS	\$250,000 - \$499,999
								CROSSWALK & INFRASTRUCTURE IMPROVEM	
								CONST/TRANSP ALTERNATIVES PROGRAM	
								BICYCLE AND PEDESTRIAN FACILITIES	TAP - AREAS POP 5K A
	7200-01-02		303	I/E	BRNEW	0.100	STH 035	RIVER FALLS - HUDSON ROAD	\$100,000 - \$249,999
								GLOVER ROAD OVERPASS B-55-0231	
								STATE 3R	MINIMUM GUARANTEE
	7200-04-31		303	I/E	RDMTN	6.910	STH 035	RIVER FALLS - HUDSON	\$0 - \$99,999
								CTH U TO IH 94	
								DESIGN/RDMTN/CONCRETE BASE PATCH	
								STATE 3R	NON-FEDERAL
	8080-02-30		303	I/E	RDMTN	0.820	STH 035	C HUDSON, 2ND STREET	\$0 - \$99,999
								FRONT STREET TO VINE STREET	
								DESIGN/RDMTN/PCC REPAIR & OVERLAY	
								STATE 3R	NON-FEDERAL
2015	8080-05-61	12/08/15	303	LET	RDMTN	0.890	STH 035	V NORTH HUDSON, 6TH STREET	\$500,000 - \$749,999
								LAKE MALLALIEU TO SOMMERS STREET	
								CONSTR/ROAD MAINTENANCE	
								STATE 3R	NON-FEDERAL
2017	7200-02-23	09/25/17	303	R/E	RECST	0.040	STH 035	C RIVER FALLS, STH 35 AND STH 65	\$1,000,000 - \$1,999,999
								DIVISION STREET/CTH M (JUG-HANDLE)	

**2015-2018 FINAL STIP Project Listing  
NW Region  
ST. CROIX County**

Year	Project	Sch Dt	Pgm	Contract Type	Concept	Net Miles	HWY	Project Description WISDOT Program	Estimate Anticipated Funding
								REAL ESTATE ACQUISITION/RECONSTRUCT	
								STATE 3R	NON-FEDERAL
2017	8060-01-73	09/12/17	303	LET	RESURF	6.540	STH 035	SOMERSET - ST CROIX FALLS	\$3,000,000 - \$3,999,999
								LAGRANDEUR RD TO NORTH COUNTY LINE	
								CONSTRUCTION/RESURFACING	
								STATE 3R	STP <200,000 POPULAT
2018	8080-07-70	12/11/18	303	LET	RECST	1.620	STH 035	CITY OF HUDSON, SECOND STREET	\$4,000,000 - \$4,999,999
								FRONT STREET - WILLOW RIVER	
								CONSTRUCTION/RECONSTRUCTION	
								STATE 3R	SURFACE TRANS FLEX -
	8071-00-32		303	I/E	RDMTN	5.030	STH 046	CYLON - DEER PARK ROAD	\$0 - \$99,999
								USH 63 - NORTH COUNTY LINE	
								STATE 3R	MINIMUM GUARANTEE
	8110-03-04		303	I/E	MISC	0.530	STH 064	STILLWATER - NEW RICHMOND	\$0 - \$99,999
								STH 35/CTH C WEST BND RAMP TERMINAL	
								DESGN/MISCELLANEOUS/TRAFFIC SIGNALS	
								STATE 3R	NON-FEDERAL
2015	8110-02-75	12/08/15	304	LET	RECSTE	4.890	STH 064	STILLWATER - SOMERSET	\$5,000,000 - \$5,999,999
								ST CROIX RIVER TO 150TH AVENUE	
								CONSTRUCTION/PAVING	
								MAJOR INTERSTATE BRIDGE CONSTRUCTION	NON-FEDERAL
2016	8110-02-73	11/08/16	304	LET	BRNEW	0.380	STH 064	STILLWATER - SOMERSET	\$1,000,000 - \$1,999,999
								LOOP TRAIL SYSTEM(PED/BIKE FACILTY)	
								CONSTRUCTION/PED/BIKE TRAIL	
								MAJOR INTERSTATE BRIDGE CONSTRUCTION	NON-FEDERAL
	1540-02-06		303	I/E	RESURF	6.610	STH 065	RIVER FALLS - NEW RICHMOND	\$100,000 - \$249,999

**2015-2018 FINAL STIP Project Listing  
NW Region  
ST. CROIX County**

Year	Project	Schd Dt	Pgm	Contract Type	Concept	Net Miles	HWY	Project Description WISDOT Program	Estimate Anticipated Funding
								USH 12 TO RICHMOND DRIVE	
								DESIGN/RESURFACING	
								STATE 3R	STP ANY AREAS
	1540-05-01		303	I/E	RECSTE	3.010	STH 065	RIVER FALLS - ROBERTS ROAD	\$500,000 - \$749,999
								INTERSTATE 94 - USH 12	
								(ROBERTS BYPASS)	
								STATE 3R	MINIMUM GUARANTEE
	1540-06-04		303	I/E	RECSTE	3.010	STH 065	RIVER FALLS - ROBERTS ROAD	\$500,000 - \$749,999
								INTERSTATE 94 - USH 12	
								EXPANSION TO FOUR LANES	
								STATE 3R	MINIMUM GUARANTEE
	1540-07-00		303	I/E	RECSTE	2.730	STH 065	ROBERTS - NEW RICHMOND ROAD	\$500,000 - \$749,999
								130TH AVENUE - 157TH AVENUE	
								STATE 3R	MINIMUM GUARANTEE
2015	1540-04-23	08/25/15	303	R/E	RECSTE	0.610	STH 065	RIVER FALLS - NEW RICHMOND	\$100,000 - \$249,999
								STH 65 EXPANSION//70TH AV INTERSECT	
								RE ACQ/RECONSTRUCTION, EXPANSION	
								BACKBONE	NON-FEDERAL
2016	1540-04-73	12/13/16	303	LET	RECSTE	0.610	STH 065	RIVER FALLS - NEW RICHMOND	\$2,000,000 - \$2,999,999
								STH 65 EXPANSION//70TH AV INTERSECT	
								CONSTR/RECONSTRUCTION, EXPANSION	
								BACKBONE	STP ANY AREAS
2016	1540-07-72	07/12/16	303	LET	RESURF	4.500	STH 065	NEW RICHMOND - WANDEROOS	\$3,000,000 - \$3,999,999
								STH 64 EAST BOUND TO JEWELL STREET	
								CONSTRUCTION/RESURFACING	
								STATE 3R	STP <200,000 POPULAT

**2015-2018 FINAL STIP Project Listing  
NW Region  
ST. CROIX County**

Year	Project	Schd Dt	Pgm	Contract Type	Concept	Net Miles	HWY	Project Description WISDOT Program	Estimate Anticipated Funding
	8650-01-31		303	I/E	RDMTN	6.140	STH 128	ELMWOOD - STH 64	\$0 - \$99,999
								STH 170 TO STH 64	
								DESIGN/ROAD MAINTENANCE	
								STATE 3R	NON-FEDERAL
	8650-02-01		303	I/E	RESURF	9.450	STH 128	SPRING VALLEY - GLENWOOD CITY	\$0 - \$99,999
								IH 94 TO STH 170	
								DESIGN/RESURFACING	
								STATE 3R	STP ANY AREAS
2015	8651-09-52	01/25/15	207	R/R	MISC	0.020	STH 128	ELMWOOD - STH 64	\$0 - \$99,999
								CANADIAN NATIONAL RAILROAD 693015C	
								RR OPS/RHCSP/RR CROSSING REPAIR	
								RAILROAD CROSSING REPAIR	NON-FEDERAL
	8949-02-31		303	I/E	RDMTN	5.300	USH 012	HUDSON - BALDWIN	\$100,000 - \$249,999
								CTH U TO WEST JCT STH 65	
								DESIGN/ROADWAY MAINTENANCE	
								STATE 3R	NON-FEDERAL
	8949-02-32		303	I/E	RDMTN	8.670	USH 012	HUDSON - BALDWIN	\$100,000 - \$249,999
								EAST JUNCTION STH 65 TO USH 63	
								DESIGN/ROAD MAINTENANCE	
								STATE 3R	NON-FEDERAL
	8949-04-31		303	I/E	RDMTN	8.960	USH 012	BALDWIN - MENOMONIE	\$0 - \$99,999
								USH 63 - STH 128	
								DESIGN/ROADWAY MAINTENANCE	
								STATE 3R	NON-FEDERAL
	8949-05-03		303	I/E	RECST	0.080	USH 012	BALDWIN - MENOMONIE	\$0 - \$99,999
								STH 128 INTERSECTION	
								DESIGN/RECONSTRUCTION	

**2015-2018 FINAL STIP Project Listing  
NW Region  
ST. CROIX County**

<b>Year</b>	<b>Project</b>	<b>Schd Dt</b>	<b>Pgm</b>	<b>Contract Type</b>	<b>Concept</b>	<b>Net Miles</b>	<b>HWY</b>	<b>Project Description WISDOT Program</b>	<b>Estimate Anticipated Funding</b>
								STATE 3R	NON-FEDERAL
2015	1000-96-71	03/25/15	290	C/E	MISC	0.000	VAR HWY	ST CROIX COUNTY, VARIOUS LOCATIONS	\$100,000 - \$249,999
								COMPREHENSIVE BIKE & PED PLAN	
								DESIGN/TRANSP ALTERNATIVE PROGRAM	
								BICYCLE AND PEDESTRIAN FACILITIES	TAP - AREAS POP 5K A



**2015-2018 FINAL STIP Project Listing  
NW Region  
STATEWIDE County**

<b>Year</b>	<b>Project</b>	<b>Schd Dt</b>	<b>Pgm</b>	<b>Contract Type</b>	<b>Concept</b>	<b>Net Miles</b>	<b>HWY</b>	<b>Project Description WISDOT Program</b>	<b>Estimate Anticipated Funding</b>
2015	1000-08-34	05/12/15	305	LET	TOPM	0.000	VAR HWY	NW REGION, PAVEMENT MARKING 2015	\$250,000 - \$499,999
								VARIOUS HIGHWAYS, NW REGION WIDE	
								CONS/TRF/PVMNT MRKNG/STN ANNUAL PLN	
								STATE HIGHWAY OPERATIONS PROGRAM	STP ANY AREAS
2016	9227-01-07	06/25/16	303	C/E	MISC	0.000	VAR HWY	NORTHWEST REGION, VARIOUS HIGHWAYS	\$100,000 - \$249,999
								SHELF DESIGN PLACEHOLDER	
								DESIGN	
								STATE 3R	NON-FEDERAL

**2015-2018 FINAL STIP Project Listing  
NW Region  
TAYLOR County**

Year	Project	Schd Dt	Pgm	Contract Type	Concept	Net Miles	HWY	Project Description WISDOT Program	Estimate Anticipated Funding
2016	8896-05-72	01/12/16	206	LET	RECOND	0.000	CTH M	STH 73 - STH 13 (FR 13)	\$0 - \$99,999
								CTH G - WINTER SPORTS ROAD	
								CONST/RECONDITION	
								FOREST HWYS/PUBLIC LANDS	FOREST HIGHWAYS
2015	8888-00-00	10/25/15	205	C/E	BRRPL	0.028	LOC STR	T HOLWAY, WREN DRIVE	\$0 - \$99,999
								PINE CREEK BRIDGE P600157	
								DESIGN/BRRPL	
								LOCAL BRIDGES	STP OFF-SYSTEM BRIDG
2016	8896-05-73	01/12/16	206	LET	RECST	0.000	LOC STR	STH 73 - STH 13 (FR 13)	\$1,000,000 - \$1,999,999
								WINTER SPORTS ROAD - RICHTER ROAD	
								CONST/RECONSTRUCTION	
								STP RURAL	STP <5K POPULATION S
2017	8887-08-72	11/14/17	205	LET	BRRPL	0.028	LOC STR	SOUTH COUNTY LINE - STH 64 ROAD	\$250,000 - \$499,999
								MCKENZIE CREEK BRIDGE B600933	
								CONST/BRRPL	
								LOCAL BRIDGES	NATIONAL HIGHWAY PER
2017	8888-00-70	11/14/17	205	LET	BRRPL	0.028	LOC STR	T HOLWAY, WREN DRIVE	\$100,000 - \$249,999
								PINE CREEK BRIDGE B600142	
								CONST/BRRPL	
								LOCAL BRIDGES	STP OFF-SYSTEM BRIDG
2017	8888-08-75	02/14/17	205	LET	BRRHB	0.075	LOC STR	CTH Q - STH 13	\$250,000 - \$499,999
								BLACK RIVER BRIDGE P600916	
								CONST/BRRHB	
								LOCAL BRIDGES	STP <5K POP - MAP 21
2017	8891-00-70	07/11/17	205	LET	BRRPL	0.037	LOC STR	T HAMMEL, CENTER AVENUE	\$250,000 - \$499,999
								WASHINGTON CREEK BRIDGE B600143	
								CONST/BRRPL	

**2015-2018 FINAL STIP Project Listing  
NW Region  
TAYLOR County**

Year	Project	Sch Dt	Pgm	Contract Type	Concept	Net Miles	HWY	Project Description WISDOT Program	Estimate Anticipated Funding
								LOCAL BRIDGES	STP OFF-SYSTEM BRIDG
2017	9545-00-70	07/11/17	205	LET	BRRPL	0.037	LOC STR	T RIB LAKE, TROUT AVENUE	\$100,000 - \$249,999
								PORKY CREEK BRIDGE B600144	
								CONST/BRRPL	
								LOCAL BRIDGES	STP OFF-SYSTEM BRIDG
	1610-02-32		303	I/E	RDMTN	3.310	STH 013	ABBOTSFORD - MEDFORD	\$0 - \$99,999
								CTH A TO CTH O	
								DESIGN/ROADWAY MAINTENANCE	
								STATE 3R	NON-FEDERAL
	1610-07-30		303	I/E	RDMTN	5.760	STH 013	MEDFORD - PRENTICE	\$0 - \$99,999
								CTH M EAST TO STH 102	
								DESIGN/ROADWAY MAINTENANCE	
								STATE 3R	NON-FEDERAL
2016	1610-03-62	08/09/16	303	LET	RDMTN	5.710	STH 013	MEDFORD - WESTBORO	\$1,000,000 - \$1,999,999
								STH 102 TO NORTH COUNTY LINE	
								CONSTRUCTION/ROADWAY MAINTENANCE	
								STATE 3R	STP <200,000 POPULAT
	8220-03-03		303	I/E	RESURF	3.250	STH 064	GILMAN - MEDFORD	\$0 - \$99,999
								STH 73 N JCT TO STH 73 S JCT	
								DESIGN/RESURFACING	
								STATE 3R	STP <200,000 POPULAT
2017	9000-00-73	12/12/17	303	LET	BRSHRM	0.050	STH 064	MEDFORD - MERRILL	\$100,000 - \$249,999
								EAST FK LITTLE BLACK RIV B-60-0044	
								CONS/BRSHRM/EPOXY OVRLY/DECK REPAIR	
								SHR BRIDGES	NON-FEDERAL
	8210-08-04		303	I/E	RESURF	11.460	STH 073	THORP - INGRAM	\$100,000 - \$249,999
								NYE STREET TO STH 64	

**2015-2018 FINAL STIP Project Listing  
NW Region  
TAYLOR County**

Year	Project	Sch Dt	Pgm	Contract Type	Concept	Net Miles	HWY	Project Description WISDOT Program	Estimate Anticipated Funding
								DESIGN/RESURFACING	
								STATE 3R	STP ANY AREAS
	8210-08-05		303	I/E	RESURF	5.250	STH 073	THORP - INGRAM	\$0 - \$99,999
								NORTH JCT STH 64 TO CTH M WEST	
								DESIGN/RESURFACING	
								STATE 3R	STP <200,000 POPULAT
	8210-08-30		303	I/E	RDMTN	11.390	STH 073	THORP - INGRAM	\$100,000 - \$249,999
								CTH M WEST TO NORTH COUNTY LINE	
								DESIGN/ROADWAY MAINTENANCE	
								STATE 3R	NON-FEDERAL
2017	8210-01-70	12/12/17	303	LET	BRSHRM	0.050	STH 073	THORP - INGRAM	\$250,000 - \$499,999
								NORTH FORK EAU CLAIRE RIV B-60-0033	
								CONSTR/BRSHRM/EPOXY OVRLY/RAIL RPL	
								SHR BRIDGES	NON-FEDERAL

**2015-2018 FINAL STIP Project Listing  
NW Region  
TREMPEALEAU County**

Year	Project	Schd Dt	Pgm	Contract Type	Concept	Net Miles	HWY	Project Description WISDOT Program	Estimate Anticipated Funding
2017	1023-07-72	07/11/17	303	LET	BRRPL	0.120	IH 094	EAU CLAIRE - OSSEO	\$12,000,000 - \$12,999,999
								CTH NN & BUFFALO RIVER E & WB BRDGS	
								CONS/4 BRRPL/B-61-0041/042/043/044	
								BACKBONE	NATIONAL HIGHWAY PER
2017	1023-07-92	07/25/17	303	SFA	MISC	0.120	IH 094	EAU CLAIRE - OSSEO	\$0 - \$99,999
								CTH NN & BUFFALO RIVER E & WB BRDGS	
								TRAFFIC MITIGATION FOR 1020-03-72	
								BACKBONE	NON-FEDERAL
2016	7155-00-70	03/08/16	205	LET	BRRPL	0.080	LOC STR	STH 35 - STH 93	\$250,000 - \$499,999
								TAMARACK CREEK BRIDGE B610221	
								CONST/BRRPL	
								LOCAL BRIDGES	STP OFF-SYSTEM BRIDG
2016	7281-00-00	07/25/16	205	C/E	BRRPL	0.047	LOC STR	T ETTRICK, LEQUE LANE	\$0 - \$99,999
								N FORK BEAVER CREEK BRIDGE P610184	
								DESIGN/BRRPL	
								LOCAL BRIDGES	STP OFF-SYSTEM BRIDG
2016	7281-00-01	07/25/16	205	C/E	BRRPL	0.056	LOC STR	T ETTRICK, NORDIE LANE	\$0 - \$99,999
								N FORK BEAVER CREEK BRIDGE P610183	
								DESIGN/BRRPL	
								LOCAL BRIDGES	STP OFF-SYSTEM BRIDG
2018	7175-00-70	01/09/18	205	LET	BRRPL	0.094	LOC STR	CTH E - CTH OO	\$250,000 - \$499,999
								ELK CREEK BRIDGE B610222	
								CONST/BRRPL	
								LOCAL BRIDGES	STP OFF-SYSTEM BRIDG
2018	7175-00-71	01/09/18	205	LET	BRRPL	0.151	LOC STR	CTH OO - CTH H	\$250,000 - \$499,999
								N BR ELK CREEK BRIDGE B610223	
								CONST/BRRPL	

**2015-2018 FINAL STIP Project Listing  
NW Region  
TREMPEALEAU County**

Year	Project	Schd Dt	Pgm	Contract Type	Concept	Net Miles	HWY	Project Description WISDOT Program	Estimate Anticipated Funding
								LOCAL BRIDGES	STP OFF-SYSTEM BRIDG
2018	7178-00-70	02/13/18	205	LET	BRRPL	0.094	LOC STR	STH 95 - CTH D	\$250,000 - \$499,999
								TURTON CREEK BRIDGE B610224	
								CONST/BRRPL	
								LOCAL BRIDGES	STP OFF-SYSTEM BRIDG
2018	7277-00-70	02/13/18	205	LET	BRRPL	0.047	LOC STR	T BURNSIDE, LYGA VALLEY ROAD	\$250,000 - \$499,999
								TRAVERSE VALLEY CR BRIDGE B610225	
								CONST/BRRPL	
								LOCAL BRIDGES	STP OFF-SYSTEM BRIDG
2018	7287-00-71	02/13/18	205	LET	BRRPL	0.047	LOC STR	T SUMNER, RIPHENBERG ROAD	\$250,000 - \$499,999
								KING CREEK BRIDGE B610219	
								CONST/BRIDGE REPLACEMENT	
								LOCAL BRIDGES	STP OFF-SYSTEM BRIDG
2017	7153-03-61	02/14/17	303	LET	RDMTN	4.130	STH 035	TREMPEALEAU - FOUNTAIN CITY	\$1,000,000 - \$1,999,999
								10TH STREET TO STH 93	
								CONSTR/ROAD MNTNC/PM APPR 20090107	
								STATE 3R	STP ANY AREAS
	7150-01-01		303	I/E	RESURF	5.180	STH 054	WINONA - GALESVILLE	\$100,000 - \$249,999
								STH 93 TO USH 53	
								DESIGN/RESURFACING	
								STATE 3R	STP <200,000 POPULAT
2015	7550-02-41	10/25/15	303	UTL	MISC	0.130	STH 054	GALESVILLE - MELROSE	\$0 - \$99,999
								CTH AA AND SILVER CREEK RD INTERS	
								UTL INT 10/RIVERLAND ENERGY COOP	
								STATE 3R	NON-FEDERAL
2015	7550-02-70	04/25/15	303	LFA	MISC	0.130	STH 054	GALESVILLE - MELROSE	\$0 - \$99,999
								CTH AA AND SILVER CREEK RD INTERS	

**2015-2018 FINAL STIP Project Listing  
NW Region  
TREMPEALEAU County**

Year	Project	Schd Dt	Pgm	Contract Type	Concept	Net Miles	HWY	Project Description WISDOT Program	Estimate Anticipated Funding
								CONSTRUCTION/MISC/VISION CORNER	
								SAFETY (REGULAR HSIP)	HWY SFE S-LU EXT
2016	7550-00-62	08/09/16	303	LET	RDMTN	9.170	STH 054	GALESVILLE - MELROSE	\$3,000,000 - \$3,999,999
								USH 53 TO EAST COUNTY LINE	
								CONSTR/ROADWAY MAINTENANCE/(CIPR)	
								STATE 3R	STP <200,000 POPULAT
	7130-00-02		303	I/E	MISC	0.060	STH 093	CENTERVILLE - INDEPENDENCE	\$0 - \$99,999
								TREMPEALEAU RIVER BRIDGE B-61-0123	
								DESIGN/MISC/EMERGENCY BRIDGE REPAIR	
								STATE 3R	NON-FEDERAL
	7130-00-05		303	I/E	BRRHB	0.100	STH 093	CENTERVILLE - INDEPENDENCE	\$0 - \$99,999
								TREMPEALEAU RIVER BRIDGE B-61-0054	
								DESIGN/SAFETY/BRIDG POLYMER OVERLAY	
								SHR BRIDGES	NON-FEDERAL
	7130-01-04		303	I/E	MISC	0.060	STH 093	CENTERVILLE - INDEPENDENCE	\$0 - \$99,999
								0.8 MILES NORTH JUNCTION CTH G	
								DESIGN/SAEFTY/BRAKE CHECK PULLOUT	
								SAFETY (REGULAR HSIP)	HIGHWAY SAFETY IMP P
	7130-08-01		303	I/E	RESURF	16.030	STH 093	INDEPENDENCE - ELEVA	\$250,000 - \$499,999
								INDEE BOULEVARD TO BUFFALO RIVER	
								DESIGN/RESURFACING	
								STATE 3R	STP ANY AREAS
2015	7130-01-22	02/25/15	303	R/E	RESURF	0.620	STH 093	C ARCADIA, STH 93	\$0 - \$99,999
								DETLOFF DRIVE TO STH 95	
								REAL ESTATE/RESURFACING	
								STATE 3R	NON-FEDERAL
2015	7130-01-23	09/25/15	303	R/E	RECST	0.150	STH 093	C ARCADIA, STH 93	\$1,000,000 - \$1,999,999

**2015-2018 FINAL STIP Project Listing  
NW Region  
TREMPEALEAU County**

Year	Project	Schd Dt	Pgm	Contract Type	Concept	Net Miles	HWY	Project Description WISDOT Program	Estimate Anticipated Funding
								STH 95 INTERSECTION	
								REAL ESTATE ACQUISITION	
								STATE 3R	NON-FEDERAL
2015	7130-01-72	12/08/15	303	LET	RESURF	0.620	STH 093	C ARCADIA, STH 93	\$1,000,000 - \$1,999,999
								DETLOFF DRIVE TO STH 95	
								CONSTRUCTION/SAFETY/RESURFACING	
								SAFETY (REGULAR HSIP)	HWY SFE S-LU EXT
2015	7130-01-74	11/10/15	303	LET	MISC	0.060	STH 093	CENTERVILLE - INDEPENDENCE	\$250,000 - \$499,999
								0.8 MILES NORTH JUNCTION CTH G	
								CONSTR/SAFETY/BRAKE CHECK PULLOUT	
								SAFETY (REGULAR HSIP)	HIGHWAY SAFETY IMP P
2015	7132-08-41	10/25/15	303	UTL	RECST	1.310	STH 093	C INDEPENDENCE, OSSEO ROAD	\$0 - \$99,999
								A STREET - INDEE BOULEVARD	
								UTILITY/TRI COUNTY PARCEL 101	
								STATE 3R	NON-FEDERAL
2015	7132-08-42	10/25/15	303	UTL	RECST	1.310	STH 093	C INDEPENDENCE, OSSEO ROAD	\$0 - \$99,999
								A STREET - INDEE BOULEVARD	
								UTILITY/C INDEPENDENCE PARCEL 102	
								STATE 3R	NON-FEDERAL
2015	7132-08-43	10/25/15	303	UTL	RECST	1.310	STH 093	C INDEPENDENCE, OSSEO ROAD	\$0 - \$99,999
								A STREET - INDEE BOULEVARD	
								UTILITY/MW NATURAL GAS PARCEL 103	
								STATE 3R	NON-FEDERAL
2017	7130-01-42	06/25/17	303	UTL	RECST	0.620	STH 093	C ARCADIA, STH 93	\$0 - \$99,999
								DETLOFF DRIVE TO STH 95	
								UTILITIES/LEVEL OF EFFORT	
								STATE 3R	NON-FEDERAL



**2015-2018 FINAL STIP Project Listing  
NW Region  
TREMPEALEAU County**

Year	Project	Schd Dt	Pgm	Contract Type	Concept	Net Miles	HWY	Project Description WISDOT Program	Estimate Anticipated Funding
2017	7130-01-43	06/25/17	303	UTL	RECST	0.150	STH 093	C ARCADIA, STH 93	\$0 - \$99,999
								STH 95 INTERSECTION	
								UTILITIES /LEVEL OF EFFORT	
								STATE 3R	NON-FEDERAL
2017	7130-08-73	11/14/17	303	LET	RESURF	1.720	STH 093	INDEPENDENCE - ELEVA	\$1,000,000 - \$1,999,999
								BUFFALO RIVER TO NORTH COUNTY LINE	
								CONSTRUCTION/RESURFACING	
								STATE 3R	SURFACE TRANS FLEX -
2018	7130-00-71	09/11/18	303	LET	RESURF	4.870	STH 093	CENTERVILLE - INDEPENDENCE	\$3,000,000 - \$3,999,999
								SWENSON LN TO BLASCHKO AVE	
								CONSTRUCTION/RESURFACING	
								STATE 3R	STP ANY AREAS
2018	7130-00-74	01/09/18	303	LET	RESURF	7.870	STH 093	CENTERVILLE - INDEPENDENCE	\$3,000,000 - \$3,999,999
								STH 95 TO A STREET	
								CONSTRUCTION/RESURFACING	
								STATE 3R	STP <200,000 POPULAT
	7560-00-00		303	I/E	RDMTN	15.430	STH 095	FOUNTAIN CITY - BLAIR	\$100,000 - \$249,999
								WEST COUNTY LINE TO USH 53	
								DESIGN/ROADWAY MAINTENANCE	
								STATE 3R	NON-FEDERAL
	7560-05-30		303	I/E	MISC	0.080	STH 095	ARCADIA - BLAIR	\$0 - \$99,999
								SORLIE LANE TO GILBERTSON ROAD	
								DESIGN/MISC/CULVERT REPAIR	
								STATE 3R	NON-FEDERAL
2015	7560-06-70	04/14/15	303	LET	RESURF	4.440	STH 095	BLAIR - MERRILLAN	\$2,000,000 - \$2,999,999
								USH 53 TO EAST COUNTY LINE	
								CONSTRUCTION/RESURFACING	

**2015-2018 FINAL STIP Project Listing  
NW Region  
TREMPEALEAU County**

Year	Project	Schd Dt	Pgm	Contract Type	Concept	Net Miles	HWY	Project Description WISDOT Program	Estimate Anticipated Funding
								STATE 3R	STP 5-200K POP MAP-2
2018	7560-05-60	11/13/18	303	LET	MISC	0.080	STH 095	ARCADIA - BLAIR	\$250,000 - \$499,999
								SORLIE LANE TO GILBERTSON ROAD	
								CONSTRUCTION/MISC/CULVERT REPAIR	
								STATE 3R	NON-FEDERAL
	7505-00-06		303	I/E	RESURF	5.330	STH 121	INDEPENDENCE - NORTHFIELD	\$100,000 - \$249,999
								STH 93 TO USH 53	
								DESIGN/RESURFACING	
								STATE 3R	STP <200,000 POPULAT
2015	7505-00-41	11/25/15	303	UTL	MISC	5.330	STH 121	INDEPENDENCE - NORTHFIELD	\$0 - \$99,999
								STH 93 TO USH 53	
								UTL INT 100/C WHITEHALL SANITARY	
								STATE 3R	NON-FEDERAL
2015	7505-00-42	11/25/15	303	UTL	MISC	5.330	STH 121	INDEPENDENCE - NORTHFIELD	\$0 - \$99,999
								STH 93 TO USH 53	
								UTL INT 101/CENTURYLINK	
								STATE 3R	NON-FEDERAL
2015	7505-00-43	11/25/15	303	UTL	MISC	5.330	STH 121	INDEPENDENCE - NORTHFIELD	\$0 - \$99,999
								STH 93 TO USH 53	
								UTL INT 102/MIDWEST NATURAL GAS,INC	
								STATE 3R	NON-FEDERAL
2015	7505-00-44	11/25/15	303	UTL	MISC	5.330	STH 121	INDEPENDENCE - NORTHFIELD	\$0 - \$99,999
								STH 93 TO USH 53	
								UTL INT 103/TRI-COUNTY COMMUNICATNS	
								STATE 3R	NON-FEDERAL
2016	7276-00-72	05/10/16	205	LET	BRELIM	0.100	TWN RD	T ARCADIA, MILL ROAD	\$100,000 - \$249,999
								TURTON CREEK BRIDGE	

**2015-2018 FINAL STIP Project Listing  
NW Region  
TREMPEALEAU County**

Year	Project	Schd Dt	Pgm	Contract Type	Concept	Net Miles	HWY	Project Description WISDOT Program	Estimate Anticipated Funding
								CONST/BRIDGE ELIMINATION	
								LOCAL BRIDGES	(117) BRIDGE 15% OFF
2015	1520-04-71	11/10/15	303	LET	RESURF	2.150	USH 010	OSSEO - FAIRCHILD	\$1,000,000 - \$1,999,999
								IH 94 TO EAST COUNTY LINE	
								CONSTRUCTION/RESURFACING	
								STATE 3R	STP ANY AREAS
	1633-06-04		303	I/E	BRRPL	0.070	USH 053	GALESVILLE - WHITEHALL	\$100,000 - \$249,999
								BRANCH NORTH FK BEAVER CR B-61-0236	
								DESIGN/BRIDGE REPLACEMENT	
								SHR BRIDGES	STP 5-200K POP - MAP
2015	1630-01-73	04/14/15	303	LET	BRRHB	0.060	USH 053	GALESVILLE - WHITEHALL	\$750,000 - \$999,999
								TREMPEALEAU RIVER BRIDGE B-61-0050	
								CONSTR/BRG REHABILITATION (OVERLAY)	
								STATE 3R	SURFACE TRANS FLEX M
2015	1630-02-71	04/14/15	303	LET	RESURF	7.900	USH 053	WHITEHALL - OSSEO	\$4,000,000 - \$4,999,999
								RICHTER ROAD TO 121 EAST BOUND	
								CONSTRUCTION/RESURFACING	
								STATE 3R	SURFACE TRANS FLEX M

**2015-2018 FINAL STIP Project Listing  
NW Region  
WASHBURN County**

Year	Project	Schd Dt	Pgm	Contract Type	Concept	Net Miles	HWY	Project Description WISDOT Program	Estimate Anticipated Funding
2015	8182-00-01	04/25/15	205	C/E	BRELIM	0.028	LOC STR	T TREGO, LAKESIDE ROAD	\$0 - \$99,999
								NAMEKAGON RIVER BRIDGE P650006	
								DESIGN/BRELIM	
								LOCAL BRIDGES	STP OFF-SYSTEM BRIDG
2015	8466-00-70	04/25/15	290	LLC	RECST	0.228	LOC STR	V OF BIRCHWOOD, MAIN STREET	\$500,000 - \$749,999
								PARK AVENUE TO STH 48	
								CONST/TE/ENHANCEMENT PROGRAM	
								LOCAL ENHANCEMENTS	STP-ENHANCEMENT S-LU
2015	8472-00-70	12/08/15	205	LET	BRRPL	0.000	LOC STR	T FROG CREEK, WOZNY ROAD	\$250,000 - \$499,999
								TOTAGATIC RIVER BRIDGE B650052	
								CONST/BRIDGE REPLACEMENT	
								LOCAL BRIDGES	BRIDGE PROG 15% OFF
2017	8182-00-71	08/08/17	205	LET	BRELIM	0.028	LOC STR	T TREGO, LAKESIDE ROAD	\$100,000 - \$249,999
								NAMEKAGON RIVER BRIDGE	
								CONST/BRELIM	
								LOCAL BRIDGES	STP OFF-SYSTEM BRIDG
	8050-05-00		303	I/E	RESURF	7.020	STH 070	SIREN - SPOONER	\$100,000 - \$249,999
								WEST COUNTY LINE TO USH 63	
								DESIGN/RESURFACING	
								STATE 3R	STP ANY AREAS
	8130-00-00		303	I/E	RESURF	5.700	STH 070	SPOONER - STONE LAKE	\$100,000 - \$249,999
								CTH B TO STH 27	
								DESIGN/RESURFACING	
								STATE 3R	STP ANY AREAS
	8130-01-30		303	I/E	RDMTN	8.140	STH 070	SPOONER - STONE LAKE	\$100,000 - \$249,999
								USH 63 TO CTH M SOUTH	
								DESIGN/ROADWAY MAINTENANCE	

**2015-2018 FINAL STIP Project Listing  
NW Region  
WASHBURN County**

Year	Project	Schd Dt	Pgm	Contract Type	Concept	Net Miles	HWY	Project Description WISDOT Program	Estimate Anticipated Funding
								STATE 3R	NON-FEDERAL
	8550-02-02		303	I/E	RESURF	17.430	STH 077	MINONG - HAYWARD	\$250,000 - \$499,999
								USH 53 TO STH 27	
								DESIGN/RESURFACING	
								STATE 3R	STP ANY AREAS
	1196-00-32		303	I/E	RDMTN	6.350	USH 053	MINONG - SOLON SPRINGS	\$100,000 - \$249,999
								BUS 53 (MINONG) - CTH T	
								P/E, MAINLINE&RAMP/JOINT REPAIR	
								BACKBONE	NAT'L HWY SYSTEM
	1197-18-07		303	I/E	PVRPLA	19.270	USH 053	NEW AUBURN - SPOONER	\$250,000 - \$499,999
								26TH AVENUE TO CTH H (SB)	
								P/E PVRPLA	
								BACKBONE	NAT'L HWY SYSTEM
	1197-18-08		303	I/E	PVRPLA	19.270	USH 053	NEW AUBURN - SPOONER	\$250,000 - \$499,999
								26TH AVENUE TO CTH H (NB)	
								P/E PVRPLA	
								BACKBONE	NAT'L HWY SYSTEM
	1198-02-35		303	I/E	RDMTN	6.620	USH 053	SPOONER - MINONG	\$0 - \$99,999
								CTH H TO WHALEN LAKE ROAD (NB & SB)	
								DESIGN/RDMTN/CONCRETE REPAIRS	
								BACKBONE	NON-FEDERAL
2015	1195-02-20	02/25/15	303	R/E	RECST	0.200	USH 053	RICE LAKE - SPOONER	\$0 - \$99,999
								CTH B INTERSECTION	
								REAL ESTATE/SFTY/RECONSTRUCT/J TURN	
								SAFETY (REGULAR HSIP)	HWY SFE S-LU EXT
2015	1197-00-01	06/25/15	303	C/E	BRNEW	1.600	USH 053	SPOONER - MINONG	\$1,000,000 - \$1,999,999
								TREGO INTERCHANGE	

**2015-2018 FINAL STIP Project Listing  
NW Region  
WASHBURN County**

Year	Project	Schd Dt	Pgm	Contract Type	Concept	Net Miles	HWY	Project Description WISDOT Program	Estimate Anticipated Funding
								DESIGN/CENG/NEW BRIDGE B-65-0NEW	
								BACKBONE	NATIONAL HIGHWAY PER
2015	1198-00-76	07/14/15	303	LET	RESURF	19.560	USH 053	SPOONER - MINONG	\$11,000,000 - \$11,999,999
								WHALEN LAKE RD TO CTH T (SB)	
								CONSTRUCTION/RESURFACING	
								BACKBONE	NATIONAL HIGHWAY PER
2016	1195-02-70	03/08/16	303	LET	RECST	0.200	USH 053	RICE LAKE - SPOONER	\$2,000,000 - \$2,999,999
								CTH B INTERSECTION	
								CONSTR/SAFETY/RECONSTRUCTION/J TURN	
								SAFETY (REGULAR HSIP)	HWY SFE S-LU EXT
2017	1197-00-20	09/25/17	303	R/E	BRNEW	1.600	USH 053	SPOONER - MINONG	\$1,000,000 - \$1,999,999
								TREGO INTERCHANGE	
								REAL ESTATE/NEW BRIDGE B-65-0NEW	
								BACKBONE	NON-FEDERAL
2017	1198-08-70	11/14/17	303	LET	RESURF	11.150	USH 053	SPOONER - MINONG	\$6,000,000 - \$6,999,999
								WHALEN LAKE RD TO BUS 53(MINONG) NB	
								CONSTRUCTION/RESURFACING	
								BACKBONE	NATIONAL HIGHWAY PER
2018	1196-00-70	02/13/18	303	LET	PVRPLA	4.890	USH 053	MINONG - SOLON SPRINGS	\$9,000,000 - \$9,999,999
								BUS 53 (MINONG) TO CTH T (NB)	
								CONSTRUCTION/PAVEMENT REPLACEMENT	
								BACKBONE	NATIONAL HIGHWAY PER
2018	1196-00-90	04/25/18	303	MIS	MISC	4.890	USH 053	MINONG - SOLON SPRINGS	\$0 - \$99,999
								BUS 53 (MINONG) TO CTH T (NB)	
								TRAFFIC MITIGATION 1196-00-70	
								BACKBONE	NON-FEDERAL
2015	1550-21-40	06/25/15	303	UTL	RESURF	3.950	USH 063	CUMBERLAND - SPOONER	\$0 - \$99,999

**2015-2018 FINAL STIP Project Listing  
NW Region  
WASHBURN County**

Year	Project	Schd Dt	Pgm	Contract Type	Concept	Net Miles	HWY	Project Description WISDOT Program	Estimate Anticipated Funding
								SOUTH COUNTY LINE TO WOODYARD ROAD	
								UTILITY RELOCATION/LEVEL OF EFFORT	
								STATE 3R	NON-FEDERAL
2015	1560-30-41	01/25/15	303	UTL	MISC	12.690	USH 063	SPOONER - HAYWARD	\$0 - \$99,999
								CTH M TO VERMONT AVENUE	
								UTLITY INTEREST 200/CENTURYLINK	
								STATE 3R	NON-FEDERAL
2015	1560-30-42	01/25/15	303	UTL	MISC	12.690	USH 063	SPOONER - HAYWARD	\$0 - \$99,999
								CTH M TO VERMONT AVENUE	
								UTLITY INTEREST 201/DAIRYLAND POWER	
								STATE 3R	NON-FEDERAL
2015	1560-30-43	01/25/15	303	UTL	MISC	12.690	USH 063	SPOONER - HAYWARD	\$0 - \$99,999
								CTH M TO VERMONT AVENUE	
								UTLITY INTEREST 203/WE ENERGIES	
								STATE 3R	NON-FEDERAL
2015	1560-30-44	01/25/15	303	UTL	MISC	12.690	USH 063	SPOONER - HAYWARD	\$0 - \$99,999
								CTH M TO VERMONT AVENUE	
								UTLITY INTEREST 204/BARRON ELECTRIC	
								STATE 3R	NON-FEDERAL
2015	1560-30-71	07/14/15	303	LET	RESURF	12.690	USH 063	SPOONER - HAYWARD	\$5,000,000 - \$5,999,999
								CTH M TO VERMONT AVENUE	
								CONSTRUCTION/RESURFACE	
								STATE 3R	STP <200,000 POPULAT
2015	1560-31-40	04/25/15	303	UTL	RECOND	4.780	USH 063	CUMBERLAND - SPOONER	\$0 - \$99,999
								WOODYARD ROAD TO CTH B (EAST)	
								UTL INT 40/CENTURYLINK	
								STATE 3R	NON-FEDERAL

**2015-2018 FINAL STIP Project Listing  
NW Region  
WASHBURN County**

Year	Project	Schd Dt	Pgm	Contract Type	Concept	Net Miles	HWY	Project Description WISDOT Program	Estimate Anticipated Funding
2015	1560-31-41	04/25/15	303	UTL	RECOND	4.780	USH 063	CUMBERLAND - SPOONER	\$0 - \$99,999
								WOODYARD ROAD TO CTH B (EAST)	
								UTL INT 20/XCEL ENERGY	
								STATE 3R	NON-FEDERAL
2015	1560-31-42	04/25/15	303	UTL	RECOND	4.780	USH 063	CUMBERLAND - SPOONER	\$0 - \$99,999
								WOODYARD ROAD TO CTH B (EAST)	
								UTL INT 30/WE ENERGIES	
								STATE 3R	NON-FEDERAL
2015	1560-31-43	04/25/15	303	UTL	RECOND	4.780	USH 063	CUMBERLAND - SPOONER	\$0 - \$99,999
								WOODYARD ROAD TO CTH B (EAST)	
								UTL INT 50/CHARTER COMMUNICATIONS	
								STATE 3R	NON-FEDERAL
2017	1560-00-71	12/12/17	303	LET	BRSHRM	0.060	USH 063	SPOONER - HAYWARD	\$250,000 - \$499,999
								NAMEKAGON RIVER BRIDGE B-65-0013	
								CONSTR/BRSHRM/EPOXY OVRLY/WING RPL	
								SHR BRIDGES	NON-FEDERAL
2018	1550-04-60	02/13/18	303	LET	RDMTN	4.250	USH 063	CUMBERLAND - SPOONER	\$500,000 - \$749,999
								CTH B E JUNCTION TO GREEN VALLEY RD	
								CONSTRUCTION/ROADWAY MAINTENANCE	
								STATE 3R	NON-FEDERAL
2018	1550-04-73	08/14/18	303	LET	RESURF	4.250	USH 063	CUMBERLAND - SPOONER	\$1,000,000 - \$1,999,999
								N JUNCTION CTH B TO GREEN VALLEY RD	
								CONSTRUCTION/RESURFACING	
								STATE 3R	STP <200,000 POPULAT
2018	1550-06-74	08/14/18	303	LET	RESURF	1.150	USH 063	C SPOONER, RIVER STREET	\$1,000,000 - \$1,999,999
								GREEN VALLEY ROAD TO STH 70	
								CONSTRUCTION/RESURFACING	



**2015-2018 FINAL STIP Project Listing  
NW Region  
WASHBURN County**

<b>Year</b>	<b>Project</b>	<b>Schd Dt</b>	<b>Pgm</b>	<b>Contract Type</b>	<b>Concept</b>	<b>Net Miles</b>	<b>HWY</b>	<b>Project Description WISDOT Program</b>	<b>Estimate Anticipated Funding</b>
								STATE 3R	STP <200,000 POPULAT
2018	1550-22-71	08/14/18	303	LET	RESURF	1.520	USH 063	SPOONER - HAYWARD	\$750,000 - \$999,999
								POPLAR STREET TO USH 53	
								CONSTRUCTION/RESURFACING	
								STATE 3R	STP NON-URBAN

# Wisconsin Tribal Transportation Improvement Programs Federal Lands Highway Program, 23 USC 204

## Tribal Contacts:

Honorable Mike Wiggins, Jr.  
Chair, Bad River Band of Lake Superior  
Chippewa  
PO Box 39  
Odanah, WI 54861

Honorable Wally Miller  
President, Stockbridge-Munsee Band of  
Mohican Indians  
PO Box 70  
Bowler, WI 54416

Honorable Harold (Gus) Frank  
Chair, Forest County Potawatomi Community  
PO Box 340  
Crandon, WI 54520

Honorable Cristina Danforth  
Chair, Oneida Nation of Wisconsin  
PO Box 365  
Oneida, WI 54155-0365

Honorable Jon Greendeer  
President, Ho-Chunk Nation  
PO Box 667  
Black River Falls, WI 54615

Honorable Rose Soulier  
Chairwoman, Red Cliff Band of Lake Superior  
Chippewa  
88385 Pike Rd, Hwy 13  
Bayfield, WI 54814

Honorable Michael (Mic) Isham  
Chair, Lac Courte Oreilles Band of Lake  
Superior Chippewa Tribal Governing Board  
13394 West Trepenia Road  
Hayward, WI 54843

Honorable Lewis Taylor  
Chair, St. Croix Chippewa Community  
24663 Angeline Avenue  
Webster, WI 54893

Honorable Henry (Butch) St. Germaine  
President, Lac du Flambeau Band of Lake  
Superior Chippewa  
PO Box 67  
Lac du Flambeau, WI 54538

Honorable Chris McGeshick  
Tribal Chair, Sokaogon Chippewa Community  
(Mole Lake Band of Lake Superior Chippewa  
Indians)  
3051 Sand Lake Road  
Crandon, WI 54520

Honorable Laurie Boivin  
Chairperson, Menominee Nation Tribal  
Legislature  
PO Box 910  
Keshena, WI 54135-0910



# Indian Reservation Roads Programs

## Federal Lands Highway

### CSTIP Report

Indian Reservation Roads Program TIP



<b>Entity Name</b>	F55430 - Bad River		
<b>Program Class Code</b>	31E		
<b>CSTIP Type</b>	TIP	<b>Fiscal Year</b>	2012
	11-MAY-12	<b>Funding Amount</b>	669,362

**State** 55 - Wisconsin **Projects on the CSTIP with this state are listed and subtotaled in this section**  
**Location** F55430 - Bad River **Covers that part of the reservation within the current state.**

PCAS	Class	Name	County	Project Type	Work Type	Phase	FY 2012 (\$)	FY 2013 (\$)	FY 2014 (\$)	FY 2015 (\$)	FY 2016 (\$)	Total
F5535600	R	PINE FLATS ROAD	003 - Ashland	RECONS	3	CE	0	10,000	10,000	0	0	20,000
						CONS	5,000	400,000	200,000	0	0	605,000
						PE	5,000	0	0	0	0	5,000
						Z	0	0	0	0	0	0
						<b>Total</b>	10,000	410,000	210,000	0	0	630,000
F5543001	O	BAD RIVER SAFETY PROJECT	003 - Ashland	SAFETY	P2	CE	0	2,000	2,000	2,000	0	6,000
						CONS	0	10,000	10,000	10,000	0	30,000
						PE	0	1,000	1,000	1,000	0	3,000
						Z	0	0	0	0	0	0
						<b>Total</b>	0	13,000	13,000	13,000	0	39,000
F5543002	R	GOVERNMENT ROAD COOP	003 - Ashland	RECONS	7	CE	2,000	0	0	0	0	2,000
						CONS	5,000	0	0	0	0	5,000
						PE	0	0	0	0	0	0
						Z	1,000	0	0	0	0	1,000
						<b>Total</b>	8,000	0	0	0	0	8,000
F5543006	R	BEAR TRAP ROAD	003 - Ashland	REHAB	7	CE	0	0	1,000	15,000	0	16,000
						CONS	0	0	60,000	125,000	0	185,000
						PE	0	0	14,000	1,000	0	15,000
						Z	0	0	1,000	1,000	0	2,000
						<b>Total</b>	0	0	76,000	142,000	0	218,000
F5543007	R	GOSLIN ROAD	003 - Ashland	REHAB	7	CE	0	0	1,000	15,000	0	16,000
						CONS	0	0	60,000	125,000	0	185,000
						PE	0	0	14,000	1,000	0	15,000
						Z	0	0	1,000	1,000	0	2,000
						<b>Total</b>	0	0	76,000	142,000	0	218,000
F5543008	R	DOCK ROAD	003 - Ashland	REHAB	7	CE	0	0	1,000	15,000	0	16,000
						CONS	0	0	60,000	125,000	0	185,000
						PE	0	0	14,000	1,000	0	15,000
						Z	0	0	1,000	1,000	0	2,000
						<b>Total</b>	0	0	76,000	142,000	0	218,000



# Indian Reservation Roads Programs

## Federal Lands Highway

### CSTIP Report

Indian Reservation Roads Program TIP



<b>Entity Name</b>	F55430 - Bad River		
<b>Program Class Code</b>	31E		
<b>CSTIP Type</b>	TIP	<b>Fiscal Year</b>	2012
	11-MAY-12	<b>Funding Amount</b>	669,362

**State** 55 - Wisconsin **Projects on the CSTIP with this state are listed and subtotaled in this section**  
**Location** F55430 - Bad River **Covers that part of the reservation within the current state.**

PCAS	Class	Name	County	Project Type	Work Type	Phase	FY 2012 (\$)	FY 2013 (\$)	FY 2014 (\$)	FY 2015 (\$)	FY 2016 (\$)	Total
F5543009	R	POTATO RIVER ROAD	003 - Ashland	REHAB	3	CE	10,000	1,000	0	0	0	11,000
						CONS	378,022	10,000	0	0	0	388,022
						PE	10,000	1,000	0	0	0	11,000
						Z	0	0	0	0	0	0
						<b>Total</b>	<b>398,022</b>	<b>12,000</b>	<b>0</b>	<b>0</b>	<b>0</b>	<b>410,022</b>
F55430RI	O	IRR ROAD INVENTORY PROJECT	003 - Ashland	PLANING	P8	CE	0	0	0	0	0	0
						CONS	0	0	0	0	0	0
						PE	1,000	1,000	1,000	1,000	0	4,000
						Z	0	0	0	0	0	0
						<b>Total</b>	<b>1,000</b>	<b>1,000</b>	<b>1,000</b>	<b>1,000</b>	<b>0</b>	<b>4,000</b>
F55430RM	O	IRR ROAD MAINTENANCE PROJECT	003 - Ashland	PLANING	P10	CE	0	0	0	0	0	0
						CONS	0	0	0	0	0	0
						PE	0	0	0	0	0	0
						Z	167,340	167,340	167,340	167,340	0	669,360
						<b>Total</b>	<b>167,340</b>	<b>167,340</b>	<b>167,340</b>	<b>167,340</b>	<b>0</b>	<b>669,360</b>
F55430TP	O	IRR TRANSPORTATION PLANNING PR	003 - Ashland	PLANING	P9	CE	0	0	0	0	0	0
						CONS	0	0	0	0	0	0
						PE	35,000	35,000	35,000	35,000	0	140,000
						Z	0	0	0	0	0	0
						<b>Total</b>	<b>35,000</b>	<b>35,000</b>	<b>35,000</b>	<b>35,000</b>	<b>0</b>	<b>140,000</b>
F55430TR	O	BAD RIVER TRANSIT	003 - Ashland	TRANSIT	T2	CE	50,000	50,000	50,000	50,000	0	200,000
						CONS	0	0	0	0	0	0
						PE	0	0	0	0	0	0
						Z	0	0	0	0	0	0
						<b>Total</b>	<b>50,000</b>	<b>50,000</b>	<b>50,000</b>	<b>50,000</b>	<b>0</b>	<b>200,000</b>

<b>State Subtotal</b>	669,362	688,340	704,340	692,340	0	2,754,382
-----------------------	---------	---------	---------	---------	---	-----------



# Indian Reservation Roads Programs

## Federal Lands Highway

### CSTIP Report

Tribal Transportation Program TIP



<b>Entity Name</b>	F55430 - Bad River		
<b>Program Class Code</b>	651		
<b>CSTIP Type</b>	TIP	<b>Fiscal Year</b>	2013
	10-APR-13	<b>Funding Amount</b>	685,791

**State** 55 - Wisconsin **Projects on the CSTIP with this state are listed and subtotaled in this section**  
**Location** F55430 - Bad River **Covers that part of the reservation within the current state.**

			FY 2013 (\$)	FY 2014 (\$)	FY 2015 (\$)	FY 2016 (\$)	FY 2017 (\$)	
<b>PCAS</b>	F5535600	<b>Phase</b>						<b>Total</b>
<b>Class</b>	R	<b>CE</b>	10,000	10,000	0	0	0	20,000
<b>Name</b>	PINE FLATS ROAD	<b>CONS</b>	384,344	400,000	0	0	0	784,344
<b>County</b>	003 - Ashland	<b>PE</b>	1,000	0	0	0	0	1,000
<b>Project Type</b>	RECONS	<b>Z</b>	0	0	0	0	0	0
<b>Work Type</b>	3	<b>Total</b>	395,344	410,000	0	0	0	805,344
<b>PCAS</b>	F5543001	<b>Phase</b>						<b>Total</b>
<b>Class</b>	O	<b>CE</b>	0	2,000	2,000	2,000	0	6,000
<b>Name</b>	BAD RIVER SAFETY PROJECT	<b>CONS</b>	0	10,000	10,000	10,000	0	30,000
<b>County</b>	003 - Ashland	<b>PE</b>	0	1,000	1,000	1,000	0	3,000
<b>Project Type</b>	SAFETY	<b>Z</b>	0	0	0	0	0	0
<b>Work Type</b>	P2	<b>Total</b>	0	13,000	13,000	13,000	0	39,000
<b>PCAS</b>	F5543002	<b>Phase</b>						<b>Total</b>
<b>Class</b>	R	<b>CE</b>	2,000	0	0	0	0	2,000
<b>Name</b>	GOVERNMENT ROAD COOP	<b>CONS</b>	5,000	0	0	0	0	5,000
<b>County</b>	003 - Ashland	<b>PE</b>	0	0	0	0	0	0
<b>Project Type</b>	RECONS	<b>Z</b>	1,000	0	0	0	0	1,000
<b>Work Type</b>	7	<b>Total</b>	8,000	0	0	0	0	8,000
<b>PCAS</b>	F5543006	<b>Phase</b>						<b>Total</b>
<b>Class</b>	R	<b>CE</b>	0	0	0	1,000	0	1,000
<b>Name</b>	BEAR TRAP ROAD	<b>CONS</b>	0	0	0	1,000	0	1,000
<b>County</b>	003 - Ashland	<b>PE</b>	0	0	1,000	1,000	0	2,000
<b>Project Type</b>	REHAB	<b>Z</b>	0	0	0	0	0	0
<b>Work Type</b>	7	<b>Total</b>	0	0	1,000	3,000	0	4,000
<b>PCAS</b>	F5543007	<b>Phase</b>						<b>Total</b>
<b>Class</b>	R	<b>CE</b>	0	0	0	1,000	0	1,000
<b>Name</b>	GOSLIN ROAD	<b>CONS</b>	0	0	0	1,000	0	1,000
<b>County</b>	003 - Ashland	<b>PE</b>	0	0	1,000	1,000	0	2,000
<b>Project Type</b>	REHAB	<b>Z</b>	0	0	0	0	0	0
<b>Work Type</b>	7	<b>Total</b>	0	0	1,000	3,000	0	4,000
<b>PCAS</b>	F5543008	<b>Phase</b>						<b>Total</b>
<b>Class</b>	R	<b>CE</b>	0	0	0	1,000	0	1,000
<b>Name</b>	DOCK ROAD	<b>CONS</b>	0	0	0	1,000	0	1,000
<b>County</b>	003 - Ashland	<b>PE</b>	0	0	1,000	1,000	0	2,000
<b>Project Type</b>	REHAB	<b>Z</b>	0	0	0	0	0	0
<b>Work Type</b>	7	<b>Total</b>	0	0	1,000	3,000	0	4,000



# Indian Reservation Roads Programs

## Federal Lands Highway

### CSTIP Report

Tribal Transportation Program TIP



<b>Entity Name</b>	F55430 - Bad River		
<b>Program Class Code</b>	651		
<b>CSTIP Type</b>	TIP	<b>Fiscal Year</b>	2013
	10-APR-13	<b>Funding Amount</b>	685,791

**State** 55 - Wisconsin **Projects on the CSTIP with this state are listed and subtotaled in this section**  
**Location** F55430 - Bad River **Covers that part of the reservation within the current state.**

		Phase	FY 2013 (\$)	FY 2014 (\$)	FY 2015 (\$)	FY 2016 (\$)	FY 2017 (\$)	Total
<b>PCAS</b>	F5543009	<b>Phase</b>						
<b>Class</b>	R	<b>CE</b>	1,000	0	0	0	0	1,000
<b>Name</b>	POTATO RIVER ROAD	<b>CONS</b>	1,000	0	0	0	0	1,000
<b>County</b>	003 - Ashland	<b>PE</b>	0	0	0	0	0	0
<b>Project Type</b>	REHAB	<b>Z</b>	0	0	0	0	0	0
<b>Work Type</b>	3	<b>Total</b>	2,000	0	0	0	0	2,000
<b>PCAS</b>	F5543010	<b>Phase</b>						
<b>Class</b>	R	<b>CE</b>	0	0	5,000	1,000	0	6,000
<b>Name</b>	OLD ODANAH ROAD	<b>CONS</b>	0	1,000	350,000	1,000	0	352,000
<b>County</b>	003 - Ashland	<b>PE</b>	1,000	8,000	1,000	0	0	10,000
<b>Project Type</b>	REHAB	<b>Z</b>	0	0	0	0	0	0
<b>Work Type</b>	7	<b>Total</b>	1,000	9,000	356,000	2,000	0	368,000
<b>PCAS</b>	F5543011	<b>Phase</b>						
<b>Class</b>	R	<b>CE</b>	0	1,000	5,000	0	0	6,000
<b>Name</b>	CEMETERY ROAD	<b>CONS</b>	1,000	10,000	100,000	0	0	111,000
<b>County</b>	003 - Ashland	<b>PE</b>	4,000	1,000	0	0	0	5,000
<b>Project Type</b>	REHAB	<b>Z</b>	0	0	0	0	0	0
<b>Work Type</b>	3	<b>Total</b>	5,000	12,000	105,000	0	0	122,000
<b>PCAS</b>	F5543012	<b>Phase</b>						
<b>Class</b>	R	<b>CE</b>	0	0	0	10,000	0	10,000
<b>Name</b>	BAD RIVER WALKING TRAIL	<b>CONS</b>	0	0	1,000	350,000	0	351,000
<b>County</b>	003 - Ashland	<b>PE</b>	0	1,000	4,000	5,000	0	10,000
<b>Project Type</b>	WALKWY	<b>Z</b>	0	0	0	0	0	0
<b>Work Type</b>	7	<b>Total</b>	0	1,000	5,000	365,000	0	371,000
<b>PCAS</b>	F5543013	<b>Phase</b>						
<b>Class</b>	R	<b>CE</b>	0	0	0	0	0	0
<b>Name</b>	WEST FIRE LANE	<b>CONS</b>	0	0	0	1,000	0	1,000
<b>County</b>	003 - Ashland	<b>PE</b>	0	0	0	15,000	0	15,000
<b>Project Type</b>	RECONS	<b>Z</b>	0	0	0	0	0	0
<b>Work Type</b>	3	<b>Total</b>	0	0	0	16,000	0	16,000
<b>PCAS</b>	F5543014	<b>Phase</b>						
<b>Class</b>	R	<b>CE</b>	0	0	0	0	0	0
<b>Name</b>	CNW TRAIL	<b>CONS</b>	0	0	0	1,000	0	1,000
<b>County</b>	003 - Ashland	<b>PE</b>	0	0	0	20,000	0	20,000
<b>Project Type</b>	WALKWY	<b>Z</b>	0	0	0	0	0	0
<b>Work Type</b>	3	<b>Total</b>	0	0	0	21,000	0	21,000



# Indian Reservation Roads Programs

## Federal Lands Highway

### CSTIP Report

Tribal Transportation Program TIP



<b>Entity Name</b>	F55430 - Bad River		
<b>Program Class Code</b>	651		
<b>CSTIP Type</b>	TIP	<b>Fiscal Year</b>	2013
	10-APR-13	<b>Funding Amount</b>	685,791

**State** 55 - Wisconsin **Projects on the CSTIP with this state are listed and subtotaled in this section**  
**Location** F55430 - Bad River **Covers that part of the reservation within the current state.**

PCAS	Class	Name	County	Project Type	Work Type	Phase	FY 2013 (\$)	FY 2014 (\$)	FY 2015 (\$)	FY 2016 (\$)	FY 2017 (\$)	Total
F5543015	R	BAD RIVER ERFO	003 - Ashland	ERFO	C3	CE	7,000	1,000	0	0	0	8,000
						CONS	1,000	1,000	0	0	0	2,000
						PE	6,000	1,000	0	0	0	7,000
						Z	0	0	0	0	0	0
						<b>Total</b>	14,000	3,000	0	0	0	17,000
F5543016	R	HISTORICAL PRESERVATION PROJECT	003 - Ashland	NEWCON	7	CE	0	8,000	1,000	0	0	9,000
						CONS	1,000	1,000	1,000	0	0	3,000
						PE	2,000	7,000	0	0	0	9,000
						Z	0	0	0	0	0	0
						<b>Total</b>	3,000	16,000	2,000	0	0	21,000
F55430RI	O	IRR ROAD INVENTORY PROJECT	003 - Ashland	PLANING	P8	CE	0	0	0	0	0	0
						CONS	0	0	0	0	0	0
						PE	1,000	1,000	1,000	1,000	0	4,000
						Z	0	0	0	0	0	0
						<b>Total</b>	1,000	1,000	1,000	1,000	0	4,000
F55430RM	O	IRR ROAD MAINTENANCE PROJECT	003 - Ashland	PLANING	P10	CE	0	0	0	0	0	0
						CONS	0	0	0	0	0	0
						PE	0	0	0	0	0	0
						Z	171,447	171,447	171,447	171,447	0	685,788
						<b>Total</b>	171,447	171,447	171,447	171,447	0	685,788
F55430TP	O	IRR TRANSPORTATION PLANNING PROJ	003 - Ashland	PLANING	P9	CE	0	0	0	0	0	0
						CONS	0	0	0	0	0	0
						PE	35,000	35,000	35,000	35,000	0	140,000
						Z	0	0	0	0	0	0
						<b>Total</b>	35,000	35,000	35,000	35,000	0	140,000
F55430TR	O	BAD RIVER TRANSIT	003 - Ashland	TRANSIT	T2	CE	50,000	50,000	50,000	50,000	0	200,000
						CONS	0	0	0	0	0	0
						PE	0	0	0	0	0	0
						Z	0	0	0	0	0	0
						<b>Total</b>	50,000	50,000	50,000	50,000	0	200,000

<b>State Subtotal</b>	685,791	721,447	741,447	683,447	0	2,832,132
-----------------------	---------	---------	---------	---------	---	-----------



# Indian Reservation Roads Programs

## Federal Lands Highway

### CSTIP Report

Indian Reservation Roads Program TIP



<b>Entity Name</b>	F55431 - Lac Courte Oreilles		
<b>Program Class Code</b>	31E		
<b>CSTIP Type</b>	TIP	<b>Fiscal Year</b>	2012
	11-MAY-12	<b>Funding Amount</b>	510,077

**State** 55 - Wisconsin  
**Location** F55431 - Lac Courte Oreilles

**Projects on the CSTIP with this state are listed and subtotaled in this section**  
**Covers that part of the reservation within the current state.**

<b>PCAS</b>	F5543102	<b>Phase</b>	<b>FY 2012 (\$)</b>	<b>FY 2013 (\$)</b>	<b>FY 2014 (\$)</b>	<b>FY 2015 (\$)</b>	<b>FY 2016 (\$)</b>	<b>Total</b>
<b>Class</b>	R	<b>CE</b>	1,000	1,000	1,000	0	0	3,000
<b>Name</b>	WATER TOWER ROAD	<b>CONS</b>	5,000	1,000	1,000	0	0	7,000
<b>County</b>	113 - Sawyer	<b>PE</b>	0	0	0	0	0	0
<b>Project Type</b>	RECONS	<b>Z</b>	0	0	0	0	0	0
<b>Work Type</b>	7	<b>Total</b>	6,000	2,000	2,000	0	0	10,000
<b>PCAS</b>	F5543106	<b>Phase</b>	<b>FY 2012 (\$)</b>	<b>FY 2013 (\$)</b>	<b>FY 2014 (\$)</b>	<b>FY 2015 (\$)</b>	<b>FY 2016 (\$)</b>	<b>Total</b>
<b>Class</b>	R	<b>CE</b>	2,000	0	0	0	0	2,000
<b>Name</b>	AKIKAANDAG ROAD	<b>CONS</b>	5,000	0	0	0	0	5,000
<b>County</b>	003 - Ashland	<b>PE</b>	0	0	0	0	0	0
<b>Project Type</b>	NEWCON	<b>Z</b>	0	0	0	0	0	0
<b>Work Type</b>	7	<b>Total</b>	7,000	0	0	0	0	7,000
<b>PCAS</b>	F5543107	<b>Phase</b>	<b>FY 2012 (\$)</b>	<b>FY 2013 (\$)</b>	<b>FY 2014 (\$)</b>	<b>FY 2015 (\$)</b>	<b>FY 2016 (\$)</b>	<b>Total</b>
<b>Class</b>	R	<b>CE</b>	10,000	5,000	0	0	0	15,000
<b>Name</b>	GREEN LAKE ROAD	<b>CONS</b>	286,558	225,000	0	0	0	511,558
<b>County</b>	113 - Sawyer	<b>PE</b>	15,000	0	0	0	0	15,000
<b>Project Type</b>	RECONS	<b>Z</b>	0	0	0	0	0	0
<b>Work Type</b>	3	<b>Total</b>	311,558	230,000	0	0	0	541,558
<b>PCAS</b>	F5543108	<b>Phase</b>	<b>FY 2012 (\$)</b>	<b>FY 2013 (\$)</b>	<b>FY 2014 (\$)</b>	<b>FY 2015 (\$)</b>	<b>FY 2016 (\$)</b>	<b>Total</b>
<b>Class</b>	R	<b>CE</b>	0	0	15,000	10,000	0	25,000
<b>Name</b>	BAKER LANE	<b>CONS</b>	0	0	100,000	100,000	0	200,000
<b>County</b>	113 - Sawyer	<b>PE</b>	0	0	20,000	0	0	20,000
<b>Project Type</b>	RECONS	<b>Z</b>	0	0	0	0	0	0
<b>Work Type</b>	7	<b>Total</b>	0	0	135,000	110,000	0	245,000
<b>PCAS</b>	F5543109	<b>Phase</b>	<b>FY 2012 (\$)</b>	<b>FY 2013 (\$)</b>	<b>FY 2014 (\$)</b>	<b>FY 2015 (\$)</b>	<b>FY 2016 (\$)</b>	<b>Total</b>
<b>Class</b>	R	<b>CE</b>	0	0	0	15,000	0	15,000
<b>Name</b>	DRY TOWN AVENUE	<b>CONS</b>	0	0	0	240,000	0	240,000
<b>County</b>	113 - Sawyer	<b>PE</b>	0	0	0	15,000	0	15,000
<b>Project Type</b>	OVLAY	<b>Z</b>	0	0	0	0	0	0
<b>Work Type</b>	7	<b>Total</b>	0	0	0	270,000	0	270,000
<b>PCAS</b>	F5543110	<b>Phase</b>	<b>FY 2012 (\$)</b>	<b>FY 2013 (\$)</b>	<b>FY 2014 (\$)</b>	<b>FY 2015 (\$)</b>	<b>FY 2016 (\$)</b>	<b>Total</b>
<b>Class</b>	B	<b>CE</b>	1,000	0	0	0	0	1,000
<b>Name</b>	HERMAN'S BRIDGE	<b>CONS</b>	1,000	0	0	0	0	1,000
<b>County</b>	113 - Sawyer	<b>PE</b>	0	0	0	0	0	0
<b>Project Type</b>	BRIDGE	<b>Z</b>	0	0	0	0	0	0
<b>Work Type</b>	B7	<b>Total</b>	2,000	0	0	0	0	2,000





# Indian Reservation Roads Programs

## Federal Lands Highway

### CSTIP Report

Indian Reservation Roads Program TIP



<b>Entity Name</b>	F55431 - Lac Courte Oreilles		
<b>Program Class Code</b>	31E		
<b>CSTIP Type</b>	TIP	<b>Fiscal Year</b>	2012
	11-MAY-12	<b>Funding Amount</b>	510,077

**State** 55 - Wisconsin **Projects on the CSTIP with this state are listed and subtotaled in this section**  
**Location** F55431 - Lac Courte Oreilles **Covers that part of the reservation within the current state.**

PCAS	Class	Name	County	Project Type	Work Type	Phase	FY 2012 (\$)	FY 2013 (\$)	FY 2014 (\$)	FY 2015 (\$)	FY 2016 (\$)	Total
F55431RI	O	IRR ROAD INVENTORY PROJECT	113 - Sawyer	PLANING	P8	CE	0	0	0	0	0	0
						CONS	0	0	0	0	0	0
						PE	1,000	1,000	1,000	1,000	0	4,000
						Z	0	0	0	0	0	0
						<b>Total</b>	1,000	1,000	1,000	1,000	0	4,000
F55431RM	O	IRR ROAD MAINTENANCE PROJECT	113 - Sawyer	PLANING	P10	CE	0	0	0	0	0	0
						CONS	0	0	0	0	0	0
						PE	0	0	0	0	0	0
						Z	127,519	127,519	127,519	127,519	0	510,076
						<b>Total</b>	127,519	127,519	127,519	127,519	0	510,076
F55431TP	O	IRR TRANSPORTATION PLANNING PR	113 - Sawyer	PLANING	P9	CE	0	0	0	0	0	0
						CONS	0	0	0	0	0	0
						PE	35,000	35,000	35,000	35,000	0	140,000
						Z	0	0	0	0	0	0
						<b>Total</b>	35,000	35,000	35,000	35,000	0	140,000
F55431TR	O	LCO TRANSIT PROJECT	113 - Sawyer	TRANSIT	T2	CE	10,000	10,000	10,000	10,000	0	40,000
						CONS	0	0	0	0	0	0
						PE	0	0	0	0	0	0
						Z	0	0	0	0	0	0
						<b>Total</b>	10,000	10,000	10,000	10,000	0	40,000
F5560604	R	LARSON ROAD NORTH	113 - Sawyer	RECONS	7	CE	0	10,000	15,000	0	0	25,000
						CONS	0	130,000	200,000	0	0	330,000
						PE	7,000	2,000	0	0	0	9,000
						Z	0	0	0	0	0	0
						<b>Total</b>	7,000	142,000	215,000	0	0	364,000
F5561905	R	RESERVE ROAD	113 - Sawyer	RECONS	7	CE	1,000	0	0	0	0	1,000
						CONS	2,000	0	0	0	0	2,000
						PE	0	0	0	0	0	0
						Z	0	0	0	0	0	0
						<b>Total</b>	3,000	0	0	0	0	3,000

<b>State Subtotal</b>	510,077	547,519	525,519	553,519	0	2,136,634
-----------------------	---------	---------	---------	---------	---	-----------



# Indian Reservation Roads Programs Federal Lands Highway CSTIP Report

Tribal Transportation Program TIP



Entity Name F55431 - Lac Courte Oreilles  
 Program Class Code 651  
 CSTIP Type TIP Fiscal Year 2013  
 04-APR-13 Funding Amount 522,596

State 55 - Wisconsin  
 Location F55431 - Lac Courte Oreilles

Projects on the CSTIP with this state are listed and subtotaled in this section  
 Covers that part of the reservation within the current state.

		Phase	FY 2013 (\$)	FY 2014 (\$)	FY 2015 (\$)	FY 2016 (\$)	FY 2017 (\$)	Total
PCAS	F5543102	CE	1,000	1,000	1,000	0	0	3,000
Class	R	CONS	1,000	1,000	1,000	0	0	3,000
Name	WATER TOWER ROAD	PE	0	0	0	0	0	0
County	113 - Sawyer	Z	0	0	0	0	0	0
Project Type	RECONS	Total	2,000	2,000	2,000	0	0	6,000
Work Type	7							
PCAS	F5543107	CE	5,000	2,000	0	0	0	7,000
Class	R	CONS	289,947	50,000	0	0	0	339,947
Name	GREEN LAKE ROAD	PE	2,000	0	0	0	0	2,000
County	113 - Sawyer	Z	0	0	0	0	0	0
Project Type	RECONS	Total	296,947	52,000	0	0	0	348,947
Work Type	3							
PCAS	F5543108	CE	0	1,000	3,000	1,000	0	5,000
Class	R	CONS	0	1,000	110,000	1,000	0	112,000
Name	BAKER LANE	PE	0	10,000	0	0	0	10,000
County	113 - Sawyer	Z	0	0	0	0	0	0
Project Type	RECONS	Total	0	12,000	113,000	2,000	0	127,000
Work Type	7							
PCAS	F5543109	CE	0	1,000	3,000	1,000	0	5,000
Class	R	CONS	0	1,000	130,000	1,000	0	132,000
Name	DRY TOWN AVENUE	PE	0	10,000	1,000	0	0	11,000
County	113 - Sawyer	Z	0	0	0	0	0	0
Project Type	OVRLAY	Total	0	12,000	134,000	2,000	0	148,000
Work Type	7							
PCAS	F5543110	CE	1,000	1,000	0	0	0	2,000
Class	B	CONS	1,000	1,000	0	0	0	2,000
Name	HERMAN'S BRIDGE	PE	0	0	0	0	0	0
County	113 - Sawyer	Z	0	0	0	0	0	0
Project Type	BRIDGE	Total	2,000	2,000	0	0	0	4,000
Work Type	B7							
PCAS	F5543111	CE	0	1,000	3,000	0	0	4,000
Class	R	CONS	1,000	1,000	80,000	0	0	82,000
Name	WATER TOWER CONNECTOR	PE	8,000	1,000	0	0	0	9,000
County	113 - Sawyer	Z	0	0	0	0	0	0
Project Type	NEWCON	Total	9,000	3,000	83,000	0	0	95,000
Work Type	7							



# Indian Reservation Roads Programs

## Federal Lands Highway

### CSTIP Report

Tribal Transportation Program TIP



<b>Entity Name</b>	F55431 - Lac Courte Oreilles		
<b>Program Class Code</b>	651		
<b>CSTIP Type</b>	TIP	<b>Fiscal Year</b>	2013
	04-APR-13	<b>Funding Amount</b>	522,596

**State** 55 - Wisconsin **Projects on the CSTIP with this state are listed and subtotaled in this section**  
**Location** F55431 - Lac Courte Oreilles **Covers that part of the reservation within the current state.**

		Phase	FY 2013 (\$)	FY 2014 (\$)	FY 2015 (\$)	FY 2016 (\$)	FY 2017 (\$)	Total
<b>PCAS</b>	F5543112	<b>Phase</b>						
<b>Class</b>	R	<b>CE</b>	0	0	1,000	15,000	0	16,000
<b>Name</b>	GREEN LAKE EXTENSION	<b>CONS</b>	0	1,000	1,000	250,000	0	252,000
<b>County</b>	113 - Sawyer	<b>PE</b>	0	12,000	1,000	0	0	13,000
<b>Project Type</b>	NEWCON	<b>Z</b>	0	0	0	0	0	0
<b>Work Type</b>	3	<b>Total</b>	0	13,000	3,000	265,000	0	281,000
<b>PCAS</b>	F5543113	<b>Phase</b>						
<b>Class</b>	B	<b>CE</b>	0	0	0	0	0	0
<b>Name</b>	GARDNER ROAD BRIDGE	<b>CONS</b>	0	0	0	1,000	0	1,000
<b>County</b>	113 - Sawyer	<b>PE</b>	0	0	0	40,000	0	40,000
<b>Project Type</b>	BRIDGE	<b>Z</b>	0	0	0	0	0	0
<b>Work Type</b>	B7	<b>Total</b>	0	0	0	41,000	0	41,000
<b>PCAS</b>	F5543114	<b>Phase</b>						
<b>Class</b>	B	<b>CE</b>	0	0	0	0	0	0
<b>Name</b>	CHIEF RIVER BRIDGE	<b>CONS</b>	0	0	0	1,000	0	1,000
<b>County</b>	113 - Sawyer	<b>PE</b>	0	0	0	40,000	0	40,000
<b>Project Type</b>	BRIDGE	<b>Z</b>	0	0	0	0	0	0
<b>Work Type</b>	B7	<b>Total</b>	0	0	0	41,000	0	41,000
<b>PCAS</b>	F5543115	<b>Phase</b>						
<b>Class</b>	R	<b>CE</b>	0	0	2,000	0	0	2,000
<b>Name</b>	LCO TRAIL	<b>CONS</b>	1,000	1,000	20,000	0	0	22,000
<b>County</b>	113 - Sawyer	<b>PE</b>	18,000	4,000	0	0	0	22,000
<b>Project Type</b>	WALKWY	<b>Z</b>	0	0	0	0	0	0
<b>Work Type</b>	7	<b>Total</b>	19,000	5,000	22,000	0	0	46,000
<b>PCAS</b>	F55431R1	<b>Phase</b>						
<b>Class</b>	O	<b>CE</b>	0	0	0	0	0	0
<b>Name</b>	IRR ROAD INVENTORY PROJECT	<b>CONS</b>	0	0	0	0	0	0
<b>County</b>	113 - Sawyer	<b>PE</b>	1,000	1,000	1,000	1,000	0	4,000
<b>Project Type</b>	PLANING	<b>Z</b>	0	0	0	0	0	0
<b>Work Type</b>	P8	<b>Total</b>	1,000	1,000	1,000	1,000	0	4,000
<b>PCAS</b>	F55431RM	<b>Phase</b>						
<b>Class</b>	O	<b>CE</b>	0	0	0	0	0	0
<b>Name</b>	IRR ROAD MAINTENANCE PROJECT	<b>CONS</b>	0	0	0	0	0	0
<b>County</b>	113 - Sawyer	<b>PE</b>	0	0	0	0	0	0
<b>Project Type</b>	PLANING	<b>Z</b>	130,649	130,649	130,649	130,649	0	522,596
<b>Work Type</b>	P10	<b>Total</b>	130,649	130,649	130,649	130,649	0	522,596



# Indian Reservation Roads Programs

## Federal Lands Highway

### CSTIP Report

Tribal Transportation Program TIP



<b>Entity Name</b>	F55431 - Lac Courte Oreilles		
<b>Program Class Code</b>	651		
<b>CSTIP Type</b>	TIP	<b>Fiscal Year</b>	2013
	04-APR-13	<b>Funding Amount</b>	522,596

**State** 55 - Wisconsin **Projects on the CSTIP with this state are listed and subtotaled in this section**  
**Location** F55431 - Lac Courte Oreilles **Covers that part of the reservation within the current state.**

			FY 2013 (\$)	FY 2014 (\$)	FY 2015 (\$)	FY 2016 (\$)	FY 2017 (\$)	<b>Total</b>
<b>PCAS</b>	F55431TP	<b>Phase</b>						
<b>Class</b>	O	<b>CE</b>	0	0	0	0	0	0
<b>Name</b>	IRR TRANSPORTATION PLANNING PROJ	<b>CONS</b>	0	0	0	0	0	0
<b>County</b>	113 - Sawyer	<b>PE</b>	35,000	35,000	35,000	35,000	0	140,000
<b>Project Type</b>	PLANING	<b>Z</b>	0	0	0	0	0	0
<b>Work Type</b>	P9	<b>Total</b>	35,000	35,000	35,000	35,000	0	140,000
<b>PCAS</b>	F55431TR	<b>Phase</b>						
<b>Class</b>	O	<b>CE</b>	20,000	20,000	20,000	20,000	0	80,000
<b>Name</b>	LCO TRANSIT PROJECT	<b>CONS</b>	0	0	0	0	0	0
<b>County</b>	113 - Sawyer	<b>PE</b>	0	0	0	0	0	0
<b>Project Type</b>	TRANSIT	<b>Z</b>	0	0	0	0	0	0
<b>Work Type</b>	T2	<b>Total</b>	20,000	20,000	20,000	20,000	0	80,000
<b>PCAS</b>	F5560604	<b>Phase</b>						
<b>Class</b>	R	<b>CE</b>	1,000	10,000	1,000	0	0	12,000
<b>Name</b>	LARSON ROAD NORTH	<b>CONS</b>	1,000	250,000	20,000	0	0	271,000
<b>County</b>	113 - Sawyer	<b>PE</b>	5,000	1,000	0	0	0	6,000
<b>Project Type</b>	RECONS	<b>Z</b>	0	0	0	0	0	0
<b>Work Type</b>	7	<b>Total</b>	7,000	261,000	21,000	0	0	289,000
<b>State Subtotal</b>			522,596	548,649	564,649	537,649	0	2,173,543



# Indian Reservation Roads Programs

## Federal Lands Highway

### CSTIP Report

Indian Reservation Roads Program TIP



<b>Entity Name</b>	F55432 - Lac Du Flambeau		
<b>Program Class Code</b>	31E		
<b>CSTIP Type</b>	TIP	<b>Fiscal Year</b>	2012
	20-AUG-12	<b>Funding Amount</b>	1,111,657

**State** 55 - Wisconsin  
**Location** F55432 - Lac Du Flambeau

**Projects on the CSTIP with this state are listed and subtotaled in this section**  
**Covers that part of the reservation within the current state.**

<b>PCAS</b>	F5543203	<b>Phase</b>	<b>FY 2012 (\$)</b>	<b>FY 2013 (\$)</b>	<b>FY 2014 (\$)</b>	<b>FY 2015 (\$)</b>	<b>FY 2016 (\$)</b>	<b>Total</b>
<b>Class</b>	O	<b>CE</b>	0	0	0	0	0	0
<b>Name</b>	LDf SAFETY PROJECT	<b>CONS</b>	100,000	50,000	50,000	50,000	0	250,000
<b>County</b>	125 - Vilas	<b>PE</b>	5,000	3,000	3,000	3,000	0	14,000
<b>Project Type</b>	SAFETY	<b>Z</b>	0	0	0	0	0	0
<b>Work Type</b>	P2	<b>Total</b>	105,000	53,000	53,000	53,000	0	264,000
<b>PCAS</b>	F5543205	<b>Phase</b>	<b>FY 2012 (\$)</b>	<b>FY 2013 (\$)</b>	<b>FY 2014 (\$)</b>	<b>FY 2015 (\$)</b>	<b>FY 2016 (\$)</b>	<b>Total</b>
<b>Class</b>	R	<b>CE</b>	0	0	10,000	1,000	0	11,000
<b>Name</b>	GAULKE CIRCLE	<b>CONS</b>	0	0	150,000	10,000	0	160,000
<b>County</b>	125 - Vilas	<b>PE</b>	0	0	15,000	1,000	0	16,000
<b>Project Type</b>	RECONS	<b>Z</b>	0	0	0	0	0	0
<b>Work Type</b>	7	<b>Total</b>	0	0	175,000	12,000	0	187,000
<b>PCAS</b>	F5543206	<b>Phase</b>	<b>FY 2012 (\$)</b>	<b>FY 2013 (\$)</b>	<b>FY 2014 (\$)</b>	<b>FY 2015 (\$)</b>	<b>FY 2016 (\$)</b>	<b>Total</b>
<b>Class</b>	R	<b>CE</b>	0	0	0	5,000	0	5,000
<b>Name</b>	AKIWENSI DRIVE	<b>CONS</b>	0	0	0	100,000	0	100,000
<b>County</b>	125 - Vilas	<b>PE</b>	0	0	0	9,000	0	9,000
<b>Project Type</b>	RECONS	<b>Z</b>	0	0	0	1,000	0	1,000
<b>Work Type</b>	7	<b>Total</b>	0	0	0	115,000	0	115,000
<b>PCAS</b>	F5543207	<b>Phase</b>	<b>FY 2012 (\$)</b>	<b>FY 2013 (\$)</b>	<b>FY 2014 (\$)</b>	<b>FY 2015 (\$)</b>	<b>FY 2016 (\$)</b>	<b>Total</b>
<b>Class</b>	R	<b>CE</b>	5,000	1,000	0	0	0	6,000
<b>Name</b>	LITTLE PINES II	<b>CONS</b>	10,000	5,000	0	0	0	15,000
<b>County</b>	125 - Vilas	<b>PE</b>	4,000	0	0	0	0	4,000
<b>Project Type</b>	REHAB	<b>Z</b>	0	0	0	0	0	0
<b>Work Type</b>	7	<b>Total</b>	19,000	6,000	0	0	0	25,000
<b>PCAS</b>	F5543208	<b>Phase</b>	<b>FY 2012 (\$)</b>	<b>FY 2013 (\$)</b>	<b>FY 2014 (\$)</b>	<b>FY 2015 (\$)</b>	<b>FY 2016 (\$)</b>	<b>Total</b>
<b>Class</b>	R	<b>CE</b>	5,000	1,000	0	0	0	6,000
<b>Name</b>	THREE FIRES SUBDIVISION	<b>CONS</b>	10,000	5,000	0	0	0	15,000
<b>County</b>	125 - Vilas	<b>PE</b>	6,000	0	0	0	0	6,000
<b>Project Type</b>	REHAB	<b>Z</b>	1,000	1,000	0	0	0	2,000
<b>Work Type</b>	7	<b>Total</b>	22,000	7,000	0	0	0	29,000
<b>PCAS</b>	F5543210	<b>Phase</b>	<b>FY 2012 (\$)</b>	<b>FY 2013 (\$)</b>	<b>FY 2014 (\$)</b>	<b>FY 2015 (\$)</b>	<b>FY 2016 (\$)</b>	<b>Total</b>
<b>Class</b>	R	<b>CE</b>	0	5,000	1,000	0	0	6,000
<b>Name</b>	THOROFARE BUSINESS PARKWAY	<b>CONS</b>	50,000	50,000	5,000	0	0	105,000
<b>County</b>	125 - Vilas	<b>PE</b>	10,000	10,000	0	0	0	20,000
<b>Project Type</b>	NEWCON	<b>Z</b>	0	0	0	0	0	0
<b>Work Type</b>	7	<b>Total</b>	60,000	65,000	6,000	0	0	131,000



# Indian Reservation Roads Programs

## Federal Lands Highway

### CSTIP Report

Indian Reservation Roads Program TIP



<b>Entity Name</b>	F55432 - Lac Du Flambeau		
<b>Program Class Code</b>	31E		
<b>CSTIP Type</b>	TIP	<b>Fiscal Year</b>	2012
	20-AUG-12	<b>Funding Amount</b>	1,111,657

**State** 55 - Wisconsin **Projects on the CSTIP withn this state are listed and subtotaled in this section**  
**Location** F55432 - Lac Du Flambeau **Covers that part of the reservation within the current state.**

			FY 2012 (\$)	FY 2013 (\$)	FY 2014 (\$)	FY 2015 (\$)	FY 2016 (\$)	
<b>PCAS</b>	F5543212	<b>Phase</b>						<b>Total</b>
<b>Class</b>	R	<b>CE</b>	5,000	1,000	0	0	0	6,000
<b>Name</b>	HURON STREET	<b>CONS</b>	10,000	2,000	0	0	0	12,000
<b>County</b>	125 - Vilas	<b>PE</b>	0	0	0	0	0	0
<b>Project Type</b>	RECONS	<b>Z</b>	0	0	0	0	0	0
<b>Work Type</b>	7	<b>Total</b>	15,000	3,000	0	0	0	18,000
<b>PCAS</b>	F5543213	<b>Phase</b>						<b>Total</b>
<b>Class</b>	R	<b>CE</b>	1,000	0	0	0	0	1,000
<b>Name</b>	MOCCASIN LANE	<b>CONS</b>	1,000	0	0	0	0	1,000
<b>County</b>	125 - Vilas	<b>PE</b>	0	0	0	0	0	0
<b>Project Type</b>	RECONS	<b>Z</b>	0	0	0	0	0	0
<b>Work Type</b>	7	<b>Total</b>	2,000	0	0	0	0	2,000
<b>PCAS</b>	F5543214	<b>Phase</b>						<b>Total</b>
<b>Class</b>	R	<b>CE</b>	0	5,000	5,000	0	0	10,000
<b>Name</b>	ASAAWEE LANE	<b>CONS</b>	65,000	100,000	10,000	0	0	175,000
<b>County</b>	125 - Vilas	<b>PE</b>	5,000	10,000	1,000	0	0	16,000
<b>Project Type</b>	NEWCON	<b>Z</b>	0	0	0	0	0	0
<b>Work Type</b>	7	<b>Total</b>	70,000	115,000	16,000	0	0	201,000
<b>PCAS</b>	F5543215	<b>Phase</b>						<b>Total</b>
<b>Class</b>	O	<b>CE</b>	5,000	3,000	0	0	0	8,000
<b>Name</b>	LDF PUBLIC DOCKS	<b>CONS</b>	25,000	1,000	0	0	0	26,000
<b>County</b>	125 - Vilas	<b>PE</b>	4,000	2,000	0	0	0	6,000
<b>Project Type</b>	NEWCON	<b>Z</b>	1,000	1,000	0	0	0	2,000
<b>Work Type</b>	F1	<b>Total</b>	35,000	7,000	0	0	0	42,000
<b>PCAS</b>	F5543216	<b>Phase</b>						<b>Total</b>
<b>Class</b>	R	<b>CE</b>	5,000	5,000	0	0	0	10,000
<b>Name</b>	BEARSKIN COURT	<b>CONS</b>	10,000	1,000	0	0	0	11,000
<b>County</b>	125 - Vilas	<b>PE</b>	6,000	0	0	0	0	6,000
<b>Project Type</b>	NEWCON	<b>Z</b>	1,000	1,000	0	0	0	2,000
<b>Work Type</b>	7	<b>Total</b>	22,000	7,000	0	0	0	29,000
<b>PCAS</b>	F5543217	<b>Phase</b>						<b>Total</b>
<b>Class</b>	R	<b>CE</b>	3,000	7,000	0	0	0	10,000
<b>Name</b>	WHITEFEATHER ROAD	<b>CONS</b>	100,000	10,000	0	0	0	110,000
<b>County</b>	125 - Vilas	<b>PE</b>	7,000	1,000	0	0	0	8,000
<b>Project Type</b>	RECONS	<b>Z</b>	0	0	0	0	0	0
<b>Work Type</b>	7	<b>Total</b>	110,000	18,000	0	0	0	128,000



# Indian Reservation Roads Programs

## Federal Lands Highway

### CSTIP Report

Indian Reservation Roads Program TIP



<b>Entity Name</b>	F55432 - Lac Du Flambeau		
<b>Program Class Code</b>	31E		
<b>CSTIP Type</b>	TIP	<b>Fiscal Year</b>	2012
	20-AUG-12	<b>Funding Amount</b>	1,111,657

**State** 55 - Wisconsin  
**Location** F55432 - Lac Du Flambeau

**Projects on the CSTIP with this state are listed and subtotaled in this section**  
**Covers that part of the reservation within the current state.**

		Phase	FY 2012 (\$)	FY 2013 (\$)	FY 2014 (\$)	FY 2015 (\$)	FY 2016 (\$)	Total
<b>PCAS</b>	F5543218	<b>CE</b>	0	5,000	10,000	0	0	15,000
<b>Class</b>	R	<b>CONS</b>	0	75,000	10,000	0	0	85,000
<b>Name</b>	Ajidamoo Trail/Road	<b>PE</b>	2,000	10,000	0	0	0	12,000
<b>County</b>	125 - Vilas	<b>Z</b>	0	0	0	0	0	0
<b>Project Type</b>	NEWCON	<b>Total</b>	2,000	90,000	20,000	0	0	112,000
<b>Work Type</b>	7							
<b>PCAS</b>	F5543219	<b>CE</b>	0	3,000	7,000	0	0	10,000
<b>Class</b>	R	<b>CONS</b>	0	60,000	10,000	0	0	70,000
<b>Name</b>	Mitten Lake Access	<b>PE</b>	3,000	7,000	0	0	0	10,000
<b>County</b>	125 - Vilas	<b>Z</b>	0	0	0	0	0	0
<b>Project Type</b>	NEWCON	<b>Total</b>	3,000	70,000	17,000	0	0	90,000
<b>Work Type</b>	7							
<b>PCAS</b>	F5543220	<b>CE</b>	0	0	5,000	10,000	0	15,000
<b>Class</b>	R	<b>CONS</b>	0	0	100,000	10,000	0	110,000
<b>Name</b>	Campground Trail Road	<b>PE</b>	0	7,000	10,000	0	0	17,000
<b>County</b>	125 - Vilas	<b>Z</b>	0	0	0	0	0	0
<b>Project Type</b>	RECONS	<b>Total</b>	0	7,000	115,000	20,000	0	142,000
<b>Work Type</b>	7							
<b>PCAS</b>	F55432C1	<b>CE</b>	5,000	5,000	1,000	1,000	0	12,000
<b>Class</b>	R	<b>CONS</b>	10,000	200,000	10,000	10,000	0	230,000
<b>Name</b>	HIGHWAY 47 COOP	<b>PE</b>	15,000	5,000	1,000	0	0	21,000
<b>County</b>	125 - Vilas	<b>Z</b>	1,000	1,000	1,000	1,000	0	4,000
<b>Project Type</b>	RECONS	<b>Total</b>	31,000	211,000	13,000	12,000	0	267,000
<b>Work Type</b>	7							
<b>PCAS</b>	F55432C6	<b>CE</b>	1,000	0	0	15,000	0	16,000
<b>Class</b>	R	<b>CONS</b>	1,000	0	0	250,000	0	251,000
<b>Name</b>	COUNTY D COOP	<b>PE</b>	1,000	0	0	15,000	0	16,000
<b>County</b>	125 - Vilas	<b>Z</b>	0	0	0	0	0	0
<b>Project Type</b>	REHAB	<b>Total</b>	3,000	0	0	280,000	0	283,000
<b>Work Type</b>	7							
<b>PCAS</b>	F55432C7	<b>CE</b>	0	0	25,000	5,000	0	30,000
<b>Class</b>	R	<b>CONS</b>	0	0	200,000	10,000	0	210,000
<b>Name</b>	IKE WALTON TRAIL COOP	<b>PE</b>	0	0	20,000	0	0	20,000
<b>County</b>	125 - Vilas	<b>Z</b>	0	0	1,000	1,000	0	2,000
<b>Project Type</b>	RECONS	<b>Total</b>	0	0	246,000	16,000	0	262,000
<b>Work Type</b>	7							



# Indian Reservation Roads Programs

## Federal Lands Highway

### CSTIP Report

Indian Reservation Roads Program TIP



<b>Entity Name</b>	F55432 - Lac Du Flambeau		
<b>Program Class Code</b>	31E		
<b>CSTIP Type</b>	TIP	<b>Fiscal Year</b>	2012
	20-AUG-12	<b>Funding Amount</b>	1,111,657

**State** 55 - Wisconsin **Projects on the CSTIP with this state are listed and subtotaled in this section**  
**Location** F55432 - Lac Du Flambeau **Covers that part of the reservation within the current state.**

PCAS	Class	Name	County	Project Type	Work Type	Phase	FY 2012 (\$)	FY 2013 (\$)	FY 2014 (\$)	FY 2015 (\$)	FY 2016 (\$)	Total
F55432RI	O	IRR ROAD INVENTORY PROJECT	125 - Vilas	PLANING	P8	CE	0	0	0	0	0	0
						CONS	0	0	0	0	0	0
						PE	1,000	1,000	1,000	1,000	0	4,000
						Z	0	0	0	0	0	0
						<b>Total</b>	1,000	1,000	1,000	1,000	0	4,000
F55432RM	O	IRR ROAD MAINTENANCE PROJECT	125 - Vilas	PLANING	P10	CE	0	0	0	0	0	0
						CONS	0	0	0	0	0	0
						PE	0	0	0	0	0	0
						Z	270,000	270,000	270,000	270,000	0	1,080,000
						<b>Total</b>	270,000	270,000	270,000	270,000	0	1,080,000
F55432TP	O	IRR TRANSPORTATION PLANNING PR	125 - Vilas	PLANING	P9	CE	0	0	0	0	0	0
						CONS	0	0	0	0	0	0
						PE	55,000	55,000	55,000	55,000	0	220,000
						Z	0	0	0	0	0	0
						<b>Total</b>	55,000	55,000	55,000	55,000	0	220,000
F55432TR	O	LAC DU FLAMBEAU TRANSIT PROJEC	125 - Vilas	TRANSIT	T2	CE	1,000	1,000	1,000	1,000	0	4,000
						CONS	0	0	0	0	0	0
						PE	0	0	0	0	0	0
						Z	0	0	0	0	0	0
						<b>Total</b>	1,000	1,000	1,000	1,000	0	4,000
F5551904	O	CORRIDOR 17 RECREATION TRAIL	125 - Vilas	RECONS	Q3	CE	0	0	0	2,000	0	2,000
						CONS	0	0	0	10,000	0	10,000
						PE	0	0	0	110,000	0	110,000
						Z	0	0	0	0	0	0
						<b>Total</b>	0	0	0	122,000	0	122,000
F5552104	R	POWWOW ROAD	125 - Vilas	RECONS	3	CE	0	0	0	10,000	0	10,000
						CONS	0	0	0	10,000	0	10,000
						PE	0	0	0	8,000	0	8,000
						Z	0	0	0	0	0	0
						<b>Total</b>	0	0	0	28,000	0	28,000





# Indian Reservation Roads Programs

## Federal Lands Highway

### CSTIP Report

Indian Reservation Roads Program TIP



<b>Entity Name</b>	F55432 - Lac Du Flambeau		
<b>Program Class Code</b>	31E		
<b>CSTIP Type</b>	TIP	<b>Fiscal Year</b>	2012
	20-AUG-12	<b>Funding Amount</b>	1,111,657

**State** 55 - Wisconsin **Projects on the CSTIP with this state are listed and subtotaled in this section**  
**Location** F55432 - Lac Du Flambeau **Covers that part of the reservation within the current state.**

		Phase	FY 2012 (\$)	FY 2013 (\$)	FY 2014 (\$)	FY 2015 (\$)	FY 2016 (\$)	Total
<b>PCAS</b>	F5572206	<b>CE</b>	5,000	3,000	0	0	0	8,000
<b>Class</b>	O	<b>CONS</b>	50,000	10,000	0	0	0	60,000
<b>Name</b>	LDf PUBLIC PARKING AREAS	<b>PE</b>	9,000	0	0	0	0	9,000
<b>County</b>	125 - Vilas	<b>Z</b>	1,000	1,000	0	0	0	2,000
<b>Project Type</b>	REHAB	<b>Total</b>	65,000	14,000	0	0	0	79,000
<b>Work Type</b>	7							
<b>PCAS</b>	F5588207	<b>CE</b>	3,000	3,000	3,000	3,000	0	12,000
<b>Class</b>	O	<b>CONS</b>	200,657	50,000	50,000	50,000	0	350,657
<b>Name</b>	LDf LIGHTING PROJECT	<b>PE</b>	2,000	2,000	2,000	2,000	0	8,000
<b>County</b>	125 - Vilas	<b>Z</b>	0	0	0	0	0	0
<b>Project Type</b>	SAFETY	<b>Total</b>	205,657	55,000	55,000	55,000	0	370,657
<b>Work Type</b>	P6							
<b>PCAS</b>	F5588507	<b>CE</b>	0	5,000	5,000	5,000	0	15,000
<b>Class</b>	R	<b>CONS</b>	0	100,000	10,000	100,000	0	210,000
<b>Name</b>	BIG CROOKED LANE	<b>PE</b>	15,000	15,000	0	0	0	30,000
<b>County</b>	125 - Vilas	<b>Z</b>	0	0	0	0	0	0
<b>Project Type</b>	NEWCON	<b>Total</b>	15,000	120,000	15,000	105,000	0	255,000
<b>Work Type</b>	7							
<b>PCAS</b>	F5588607	<b>CE</b>	0	0	0	0	0	0
<b>Class</b>	R	<b>CONS</b>	0	0	0	0	0	0
<b>Name</b>	SYRUP TRAIL	<b>PE</b>	0	0	3,000	3,000	0	6,000
<b>County</b>	125 - Vilas	<b>Z</b>	0	0	0	0	0	0
<b>Project Type</b>	NEWCON	<b>Total</b>	0	0	3,000	3,000	0	6,000
<b>Work Type</b>	7							

<b>State Subtotal</b>	1,111,657	1,175,000	1,061,000	1,148,000	0	4,495,657
-----------------------	-----------	-----------	-----------	-----------	---	-----------



# Indian Reservation Roads Programs

## Federal Lands Highway

### CSTIP Report

Tribal Transportation Program TIP



<b>Entity Name</b>	F55432 - Lac Du Flambeau		
<b>Program Class Code</b>	651		
<b>CSTIP Type</b>	TIP	<b>Fiscal Year</b>	2013
	03-JUL-13	<b>Funding Amount</b>	1,138,941

<b>State</b>	55 - Wisconsin	<b>Projects on the CSTIP with this state are listed and subtotaled in this section</b>
<b>Location</b>	F55432 - Lac Du Flambeau	<b>Covers that part of the reservation within the current state.</b>

			FY 2013 (\$)	FY 2014 (\$)	FY 2015 (\$)	FY 2016 (\$)	FY 2017 (\$)	Total
<b>PCAS</b>	F5543203	<b>Phase</b>						
<b>Class</b>	O	<b>CE</b>	0	0	0	0	0	0
<b>Name</b>	LDF SAFETY PROJECT	<b>CONS</b>	100,000	50,000	50,000	50,000	0	250,000
<b>County</b>	125 - Vilas	<b>PE</b>	5,000	3,000	3,000	3,000	0	14,000
<b>Project Type</b>	SAFETY	<b>Z</b>	0	0	0	0	0	0
<b>Work Type</b>	P2	<b>Total</b>	105,000	53,000	53,000	53,000	0	264,000
<b>PCAS</b>	F5543205	<b>Phase</b>						
<b>Class</b>	R	<b>CE</b>	0	5,000	1,000	0	0	6,000
<b>Name</b>	GAULKE CIRCLE	<b>CONS</b>	0	160,000	10,000	0	0	170,000
<b>County</b>	125 - Vilas	<b>PE</b>	1,000	5,000	0	0	0	6,000
<b>Project Type</b>	RECONS	<b>Z</b>	0	0	0	0	0	0
<b>Work Type</b>	7	<b>Total</b>	1,000	170,000	11,000	0	0	182,000
<b>PCAS</b>	F5543206	<b>Phase</b>						
<b>Class</b>	R	<b>CE</b>	0	0	0	0	0	0
<b>Name</b>	AKIWENSI DRIVE	<b>CONS</b>	0	0	0	1,000	0	1,000
<b>County</b>	125 - Vilas	<b>PE</b>	0	0	0	7,000	0	7,000
<b>Project Type</b>	RECONS	<b>Z</b>	0	0	0	0	0	0
<b>Work Type</b>	7	<b>Total</b>	0	0	0	8,000	0	8,000
<b>PCAS</b>	F5543210	<b>Phase</b>						
<b>Class</b>	R	<b>CE</b>	1,000	10,000	1,000	0	0	12,000
<b>Name</b>	THOROFARE BUSINESS PARKWAY	<b>CONS</b>	1,000	10,000	5,000	0	0	16,000
<b>County</b>	125 - Vilas	<b>PE</b>	10,000	1,000	0	0	0	11,000
<b>Project Type</b>	NEWCON	<b>Z</b>	0	0	0	0	0	0
<b>Work Type</b>	7	<b>Total</b>	12,000	21,000	6,000	0	0	39,000
<b>PCAS</b>	F5543213	<b>Phase</b>						
<b>Class</b>	R	<b>CE</b>	1,000	0	0	0	0	1,000
<b>Name</b>	MOCCASIN LANE	<b>CONS</b>	1,000	0	0	0	0	1,000
<b>County</b>	125 - Vilas	<b>PE</b>	0	0	0	0	0	0
<b>Project Type</b>	RECONS	<b>Z</b>	0	0	0	0	0	0
<b>Work Type</b>	7	<b>Total</b>	2,000	0	0	0	0	2,000
<b>PCAS</b>	F5543214	<b>Phase</b>						
<b>Class</b>	R	<b>CE</b>	0	5,000	0	0	0	5,000
<b>Name</b>	ASAAWEE LANE	<b>CONS</b>	1,000	1,000	0	0	0	2,000
<b>County</b>	125 - Vilas	<b>PE</b>	1,000	0	0	0	0	1,000
<b>Project Type</b>	NEWCON	<b>Z</b>	0	0	0	0	0	0
<b>Work Type</b>	7	<b>Total</b>	2,000	6,000	0	0	0	8,000



# Indian Reservation Roads Programs

## Federal Lands Highway

### CSTIP Report

Tribal Transportation Program TIP



Entity Name	F55432 - Lac Du Flambeau		
Program Class Code	651		
CSTIP Type	TIP	Fiscal Year	2013
	03-JUL-13	Funding Amount	1,138,941

State 55 - Wisconsin **Projects on the CSTIP within this state are listed and subtotaled in this section**  
 Location F55432 - Lac Du Flambeau **Covers that part of the reservation within the current state.**

PCAS	Class	Name	County	Project Type	Work Type	Phase	FY 2013 (\$)	FY 2014 (\$)	FY 2015 (\$)	FY 2016 (\$)	FY 2017 (\$)	Total
F5543215	O	LDf PUBLIC DOCKS	125 - Vilas	NEWCON	F1	CE	1,000	0	0	0	0	1,000
						CONS	10,000	0	0	0	0	10,000
						PE	0	0	0	0	0	0
						Z	0	0	0	0	0	0
						Total	11,000	0	0	0	0	11,000
F5543217	R	WHITEFEATHER ROAD	125 - Vilas	RECONS	7	CE	1,000	5,000	0	0	0	6,000
						CONS	1,000	5,000	0	0	0	6,000
						PE	2,000	2,000	0	0	0	4,000
						Z	0	0	0	0	0	0
						Total	4,000	12,000	0	0	0	16,000
F5543218	R	AJIDAMOO TRAIL/ROAD	125 - Vilas	NEWCON	7	CE	0	5,000	1,000	0	0	6,000
						CONS	1,000	10,000	2,000	0	0	13,000
						PE	1,000	3,000	0	0	0	4,000
						Z	0	0	0	0	0	0
						Total	2,000	18,000	3,000	0	0	23,000
F5543219	R	MITTEN LAKE ACCESS	125 - Vilas	NEWCON	7	CE	5,000	1,000	0	0	0	6,000
						CONS	10,000	2,000	0	0	0	12,000
						PE	7,000	0	0	0	0	7,000
						Z	0	0	0	0	0	0
						Total	22,000	3,000	0	0	0	25,000
F5543220	R	CAMPGROUND TRAIL ROAD	125 - Vilas	RECONS	7	CE	0	0	0	4,000	0	4,000
						CONS	0	0	2,000	100,000	0	102,000
						PE	0	1,000	8,000	0	0	9,000
						Z	0	0	0	0	0	0
						Total	0	1,000	10,000	104,000	0	115,000
F5543221	R	BEAR CREEK ROAD	051 - Iron	RECONS	3	CE	5,000	2,000	0	0	0	7,000
						CONS	203,259	5,000	0	0	0	208,259
						PE	7,000	2,000	0	0	0	9,000
						Z	0	0	0	0	0	0
						Total	215,259	9,000	0	0	0	224,259



# Indian Reservation Roads Programs

## Federal Lands Highway

### CSTIP Report

Tribal Transportation Program TIP



<b>Entity Name</b>	F55432 - Lac Du Flambeau		
<b>Program Class Code</b>	651		
<b>CSTIP Type</b>	TIP	<b>Fiscal Year</b>	2013
	03-JUL-13	<b>Funding Amount</b>	1,138,941

**State** 55 - Wisconsin **Projects on the CSTIP with this state are listed and subtotaled in this section**  
**Location** F55432 - Lac Du Flambeau **Covers that part of the reservation within the current state.**

		Phase	FY 2013 (\$)	FY 2014 (\$)	FY 2015 (\$)	FY 2016 (\$)	FY 2017 (\$)	Total
<b>PCAS</b>	F5543223	<b>CE</b>	5,000	5,000	0	0	0	10,000
<b>Class</b>	R	<b>CONS</b>	50,000	1,000	0	0	0	51,000
<b>Name</b>	LEACH LANE	<b>PE</b>	5,000	1,000	0	0	0	6,000
<b>County</b>	125 - Vilas	<b>Z</b>	0	0	0	0	0	0
<b>Project Type</b>	RECONS	<b>Total</b>	60,000	7,000	0	0	0	67,000
<b>Work Type</b>	3							
<b>PCAS</b>	F5543224	<b>CE</b>	0	5,000	2,000	0	0	7,000
<b>Class</b>	R	<b>CONS</b>	0	90,000	5,000	0	0	95,000
<b>Name</b>	BIRCH CREEK ROAD	<b>PE</b>	1,000	5,000	0	0	0	6,000
<b>County</b>	051 - Iron	<b>Z</b>	0	0	0	0	0	0
<b>Project Type</b>	RECONS	<b>Total</b>	1,000	100,000	7,000	0	0	108,000
<b>Work Type</b>	3							
<b>PCAS</b>	F5543225	<b>CE</b>	0	5,000	2,000	0	0	7,000
<b>Class</b>	R	<b>CONS</b>	0	10,000	5,000	0	0	15,000
<b>Name</b>	BIRCH LANE	<b>PE</b>	1,000	5,000	0	0	0	6,000
<b>County</b>	051 - Iron	<b>Z</b>	0	0	0	0	0	0
<b>Project Type</b>	RECONS	<b>Total</b>	1,000	20,000	7,000	0	0	28,000
<b>Work Type</b>	3							
<b>PCAS</b>	F5543226	<b>CE</b>	1,000	5,000	2,000	0	0	8,000
<b>Class</b>	R	<b>CONS</b>	1,000	120,000	1,000	0	0	122,000
<b>Name</b>	THOROFARE REINFORCEMENT	<b>PE</b>	1,000	5,000	0	0	0	6,000
<b>County</b>	125 - Vilas	<b>Z</b>	0	0	0	0	0	0
<b>Project Type</b>	RECONS	<b>Total</b>	3,000	130,000	3,000	0	0	136,000
<b>Work Type</b>	7							
<b>PCAS</b>	F5543227	<b>CE</b>	0	0	0	2,000	0	2,000
<b>Class</b>	R	<b>CONS</b>	0	0	0	10,000	0	10,000
<b>Name</b>	MUSKESIN LAKE ACCESS ROAD	<b>PE</b>	0	0	0	4,000	0	4,000
<b>County</b>	125 - Vilas	<b>Z</b>	0	0	0	0	0	0
<b>Project Type</b>	RECONS	<b>Total</b>	0	0	0	16,000	0	16,000
<b>Work Type</b>	3							
<b>PCAS</b>	F5543228	<b>CE</b>	0	0	0	3,000	0	3,000
<b>Class</b>	R	<b>CONS</b>	0	0	0	50,000	0	50,000
<b>Name</b>	SHOOTING RANGE ROAD	<b>PE</b>	0	0	0	3,000	0	3,000
<b>County</b>	125 - Vilas	<b>Z</b>	0	0	0	0	0	0
<b>Project Type</b>	RECONS	<b>Total</b>	0	0	0	56,000	0	56,000
<b>Work Type</b>	3							



# Indian Reservation Roads Programs

## Federal Lands Highway

### CSTIP Report

Tribal Transportation Program TIP



<b>Entity Name</b>	F55432 - Lac Du Flambeau		
<b>Program Class Code</b>	651		
<b>CSTIP Type</b>	TIP	<b>Fiscal Year</b>	2013
	03-JUL-13	<b>Funding Amount</b>	1,138,941

**State** 55 - Wisconsin **Projects on the CSTIP with this state are listed and subtotaled in this section**  
**Location** F55432 - Lac Du Flambeau **Covers that part of the reservation within the current state.**

		Phase	FY 2013 (\$)	FY 2014 (\$)	FY 2015 (\$)	FY 2016 (\$)	FY 2017 (\$)	Total
<b>PCAS</b>	F5543229	<b>Phase</b>						
<b>Class</b>	R	<b>CE</b>	0	0	0	3,000	0	3,000
<b>Name</b>	KEKEK (HAWK DRIVE)	<b>CONS</b>	0	0	0	50,000	0	50,000
<b>County</b>	125 - Vilas	<b>PE</b>	0	0	0	3,000	0	3,000
<b>Project Type</b>	NEWCON	<b>Z</b>	0	0	0	0	0	0
<b>Work Type</b>	7	<b>Total</b>	0	0	0	56,000	0	56,000
<b>PCAS</b>	F5543230	<b>Phase</b>						
<b>Class</b>	R	<b>CE</b>	5,000	1,000	0	0	0	6,000
<b>Name</b>	OLD INDIAN VILLAGE STREET	<b>CONS</b>	120,000	5,000	0	0	0	125,000
<b>County</b>	125 - Vilas	<b>PE</b>	5,000	1,000	0	0	0	6,000
<b>Project Type</b>	RECONS	<b>Z</b>	0	0	0	0	0	0
<b>Work Type</b>	7	<b>Total</b>	130,000	7,000	0	0	0	137,000
<b>PCAS</b>	F55432C1	<b>Phase</b>						
<b>Class</b>	R	<b>CE</b>	0	0	0	0	0	0
<b>Name</b>	HIGHWAY 47 COOP	<b>CONS</b>	5,000	10,000	0	0	0	15,000
<b>County</b>	125 - Vilas	<b>PE</b>	0	0	0	0	0	0
<b>Project Type</b>	RECONS	<b>Z</b>	0	0	0	0	0	0
<b>Work Type</b>	7	<b>Total</b>	5,000	10,000	0	0	0	15,000
<b>PCAS</b>	F55432C7	<b>Phase</b>						
<b>Class</b>	R	<b>CE</b>	0	0	0	10,000	0	10,000
<b>Name</b>	IKE WALTON TRAIL COOP	<b>CONS</b>	0	0	2,000	240,000	0	242,000
<b>County</b>	125 - Vilas	<b>PE</b>	0	0	15,000	0	0	15,000
<b>Project Type</b>	RECONS	<b>Z</b>	0	0	0	0	0	0
<b>Work Type</b>	7	<b>Total</b>	0	0	17,000	250,000	0	267,000
<b>PCAS</b>	F55432RI	<b>Phase</b>						
<b>Class</b>	O	<b>CE</b>	0	0	0	0	0	0
<b>Name</b>	IRR ROAD INVENTORY PROJECT	<b>CONS</b>	0	0	0	0	0	0
<b>County</b>	125 - Vilas	<b>PE</b>	1,000	1,000	1,000	1,000	0	4,000
<b>Project Type</b>	PLANING	<b>Z</b>	0	0	0	0	0	0
<b>Work Type</b>	P8	<b>Total</b>	1,000	1,000	1,000	1,000	0	4,000
<b>PCAS</b>	F55432RM	<b>Phase</b>						
<b>Class</b>	O	<b>CE</b>	0	0	0	0	0	0
<b>Name</b>	IRR ROAD MAINTENANCE PROJECT	<b>CONS</b>	0	0	0	0	0	0
<b>County</b>	125 - Vilas	<b>PE</b>	0	0	0	0	0	0
<b>Project Type</b>	PLANING	<b>Z</b>	284,735	284,735	284,735	284,735	0	1,138,940
<b>Work Type</b>	P10	<b>Total</b>	284,735	284,735	284,735	284,735	0	1,138,940



# Indian Reservation Roads Programs

## Federal Lands Highway

### CSTIP Report

Tribal Transportation Program TIP



<b>Entity Name</b>	F55432 - Lac Du Flambeau		
<b>Program Class Code</b>	651		
<b>CSTIP Type</b>	TIP	<b>Fiscal Year</b>	2013
	03-JUL-13	<b>Funding Amount</b>	1,138,941

**State** 55 - Wisconsin **Projects on the CSTIP with this state are listed and subtotaled in this section**  
**Location** F55432 - Lac Du Flambeau **Covers that part of the reservation within the current state.**

PCAS	Class	Name	County	Project Type	Work Type	Phase	FY 2013 (\$)	FY 2014 (\$)	FY 2015 (\$)	FY 2016 (\$)	FY 2017 (\$)	Total
F55432TP	O	IRR TRANSPORTATION PLANNING PROJ	125 - Vilas	PLANNING	P9	CE	0	0	0	0	0	0
						CONS	0	0	0	0	0	0
						PE	56,947	56,947	56,947	56,947	0	227,788
						Z	0	0	0	0	0	0
						<b>Total</b>	<b>56,947</b>	<b>56,947</b>	<b>56,947</b>	<b>56,947</b>	<b>0</b>	<b>227,788</b>
F55432TR	O	LAC DU FLAMBEAU TRANSIT PROJECT	125 - Vilas	TRANSIT	T2	CE	20,000	120,000	300,000	40,000	0	480,000
						CONS	0	0	0	0	0	0
						PE	0	0	0	0	0	0
						Z	0	0	0	0	0	0
						<b>Total</b>	<b>20,000</b>	<b>120,000</b>	<b>300,000</b>	<b>40,000</b>	<b>0</b>	<b>480,000</b>
F5551904	O	CORRIDOR 17 RECREATION TRAIL	125 - Vilas	RECONS	Q3	CE	0	0	10,000	5,000	0	15,000
						CONS	0	0	285,000	85,000	0	370,000
						PE	10,000	10,000	15,000	2,000	0	37,000
						Z	0	0	0	0	0	0
						<b>Total</b>	<b>10,000</b>	<b>10,000</b>	<b>310,000</b>	<b>92,000</b>	<b>0</b>	<b>422,000</b>
F5572206	O	LDF PUBLIC PARKING AREAS	125 - Vilas	REHAB	7	CE	5,000	2,000	1,000	0	0	8,000
						CONS	10,000	5,000	2,000	0	0	17,000
						PE	10,000	0	0	0	0	10,000
						Z	0	0	0	0	0	0
						<b>Total</b>	<b>25,000</b>	<b>7,000</b>	<b>3,000</b>	<b>0</b>	<b>0</b>	<b>35,000</b>
F5588207	O	LDF LIGHTING PROJECT	125 - Vilas	SAFETY	P6	CE	2,000	2,000	2,000	2,000	0	8,000
						CONS	150,000	50,000	50,000	50,000	0	300,000
						PE	3,000	3,000	3,000	3,000	0	12,000
						Z	0	0	0	0	0	0
						<b>Total</b>	<b>155,000</b>	<b>55,000</b>	<b>55,000</b>	<b>55,000</b>	<b>0</b>	<b>320,000</b>
F5588507	R	BIG CROOKED LANE	125 - Vilas	NEWCON	7	CE	0	5,000	5,000	0	0	10,000
						CONS	0	100,000	10,000	0	0	110,000
						PE	10,000	5,000	0	0	0	15,000
						Z	0	0	0	0	0	0
						<b>Total</b>	<b>10,000</b>	<b>110,000</b>	<b>15,000</b>	<b>0</b>	<b>0</b>	<b>135,000</b>

<b>State Subtotal</b>	1,138,941	1,211,682	1,142,682	1,072,682	0	4,565,987
-----------------------	-----------	-----------	-----------	-----------	---	-----------



# Indian Reservation Roads Programs

## Federal Lands Highway

### CSTIP Report

Indian Reservation Roads Program TIP



<b>Entity Name</b>	F55433 - Oneida		
<b>Program Class Code</b>	31E		
<b>CSTIP Type</b>	TIP	<b>Fiscal Year</b>	2012
	26-SEP-12	<b>Funding Amount</b>	776,689

**State** 55 - Wisconsin  
**Location** F55433 - Oneida Tribe

**Projects on the CSTIP with this state are listed and subtotaled in this section**  
**Covers that part of the reservation within the current state.**

<b>PCAS</b>	F5543304	<b>Phase</b>	<b>FY 2012 (\$)</b>	<b>FY 2013 (\$)</b>	<b>FY 2014 (\$)</b>	<b>FY 2015 (\$)</b>	<b>FY 2016 (\$)</b>
<b>Class</b>	R	<b>CE</b>	1,000	1,000	0	0	0
<b>Name</b>	STH 54/172 Coop	<b>CONS</b>	10,000	10,000	0	0	0
<b>County</b>	087 - Outagamie	<b>PE</b>	1,000	1,000	0	0	0
<b>Project Type</b>	REHAB	<b>Z</b>	0	0	0	0	0
<b>Work Type</b>	7	<b>Total</b>	12,000	12,000	0	0	0
							<b>Total</b>
							24,000
<b>PCAS</b>	F5543305	<b>Phase</b>	<b>FY 2012 (\$)</b>	<b>FY 2013 (\$)</b>	<b>FY 2014 (\$)</b>	<b>FY 2015 (\$)</b>	<b>FY 2016 (\$)</b>
<b>Class</b>	R	<b>CE</b>	10,000	1,000	1,000	0	0
<b>Name</b>	Service Road (CTH U) Coop	<b>CONS</b>	60,000	1,000	1,000	0	0
<b>County</b>	087 - Outagamie	<b>PE</b>	10,000	5,000	1,000	0	0
<b>Project Type</b>	REHAB	<b>Z</b>	0	0	0	0	0
<b>Work Type</b>	7	<b>Total</b>	80,000	7,000	3,000	0	0
							<b>Total</b>
							90,000
<b>PCAS</b>	F5543307	<b>Phase</b>	<b>FY 2012 (\$)</b>	<b>FY 2013 (\$)</b>	<b>FY 2014 (\$)</b>	<b>FY 2015 (\$)</b>	<b>FY 2016 (\$)</b>
<b>Class</b>	R	<b>CE</b>	0	0	0	3,000	0
<b>Name</b>	King Road	<b>CONS</b>	0	0	0	10,000	0
<b>County</b>	087 - Outagamie	<b>PE</b>	0	0	0	3,000	0
<b>Project Type</b>	NEWCON	<b>Z</b>	0	0	0	0	0
<b>Work Type</b>	7	<b>Total</b>	0	0	0	16,000	0
							<b>Total</b>
							16,000
<b>PCAS</b>	F5543308	<b>Phase</b>	<b>FY 2012 (\$)</b>	<b>FY 2013 (\$)</b>	<b>FY 2014 (\$)</b>	<b>FY 2015 (\$)</b>	<b>FY 2016 (\$)</b>
<b>Class</b>	O	<b>CE</b>	0	0	0	0	0
<b>Name</b>	Smit Farm Elder Housing Trails	<b>CONS</b>	5,000	0	0	0	0
<b>County</b>	087 - Outagamie	<b>PE</b>	5,000	0	0	0	0
<b>Project Type</b>	WALKWY	<b>Z</b>	0	0	0	0	0
<b>Work Type</b>	F1	<b>Total</b>	10,000	0	0	0	0
							<b>Total</b>
							10,000
<b>PCAS</b>	F5543309	<b>Phase</b>	<b>FY 2012 (\$)</b>	<b>FY 2013 (\$)</b>	<b>FY 2014 (\$)</b>	<b>FY 2015 (\$)</b>	<b>FY 2016 (\$)</b>
<b>Class</b>	R	<b>CE</b>	5,000	2,000	0	0	0
<b>Name</b>	Smit Farm Elder Housing Roads	<b>CONS</b>	10,000	1,000	0	0	0
<b>County</b>	087 - Outagamie	<b>PE</b>	5,000	1,000	0	0	0
<b>Project Type</b>	NEWCON	<b>Z</b>	0	0	0	0	0
<b>Work Type</b>	7	<b>Total</b>	20,000	4,000	0	0	0
							<b>Total</b>
							24,000
<b>PCAS</b>	F5543310	<b>Phase</b>	<b>FY 2012 (\$)</b>	<b>FY 2013 (\$)</b>	<b>FY 2014 (\$)</b>	<b>FY 2015 (\$)</b>	<b>FY 2016 (\$)</b>
<b>Class</b>	O	<b>CE</b>	50,000	5,000	50,000	50,000	0
<b>Name</b>	Oneida Trail Systems	<b>CONS</b>	206,000	5,000	250,000	250,000	0
<b>County</b>	087 - Outagamie	<b>PE</b>	30,000	5,000	50,000	50,000	0
<b>Project Type</b>	WALKWY	<b>Z</b>	0	0	0	0	0
<b>Work Type</b>	F1	<b>Total</b>	286,000	15,000	350,000	350,000	0
							<b>Total</b>
							1,001,000



# Indian Reservation Roads Programs

## Federal Lands Highway

### CSTIP Report

Indian Reservation Roads Program TIP



<b>Entity Name</b>	F55433 - Oneida		
<b>Program Class Code</b>	31E		
<b>CSTIP Type</b>	TIP	<b>Fiscal Year</b>	2012
	26-SEP-12	<b>Funding Amount</b>	776,689

**State** 55 - Wisconsin **Projects on the CSTIP with this state are listed and subtotaled in this section**  
**Location** F55433 - Oneida Tribe **Covers that part of the reservation within the current state.**

			FY 2012 (\$)	FY 2013 (\$)	FY 2014 (\$)	FY 2015 (\$)	FY 2016 (\$)	
<b>PCAS</b>	F5543311	<b>Phase</b>						<b>Total</b>
<b>Class</b>	R	<b>CE</b>	1,000	1,000	0	0	0	2,000
<b>Name</b>	Oneida Long House Road	<b>CONS</b>	10,000	10,000	0	0	0	20,000
<b>County</b>	087 - Outagamie	<b>PE</b>	1,000	1,000	0	0	0	2,000
<b>Project Type</b>	RECONS	<b>Z</b>	0	0	0	0	0	0
<b>Work Type</b>	7	<b>Total</b>	12,000	12,000	0	0	0	24,000
<b>PCAS</b>	F5543312	<b>Phase</b>						<b>Total</b>
<b>Class</b>	R	<b>CE</b>	0	0	1,000	5,000	0	6,000
<b>Name</b>	Old STH 29 Coop	<b>CONS</b>	0	0	10,000	10,000	0	20,000
<b>County</b>	087 - Outagamie	<b>PE</b>	0	0	1,000	5,000	0	6,000
<b>Project Type</b>	REHAB	<b>Z</b>	0	0	0	0	0	0
<b>Work Type</b>	7	<b>Total</b>	0	0	12,000	20,000	0	32,000
<b>PCAS</b>	F5543313	<b>Phase</b>						<b>Total</b>
<b>Class</b>	R	<b>CE</b>	5,000	1,000	0	0	0	6,000
<b>Name</b>	Legacy Lane	<b>CONS</b>	116,689	10,000	0	0	0	126,689
<b>County</b>	087 - Outagamie	<b>PE</b>	4,000	0	0	0	0	4,000
<b>Project Type</b>	REHAB	<b>Z</b>	0	0	0	0	0	0
<b>Work Type</b>	7	<b>Total</b>	125,689	11,000	0	0	0	136,689
<b>PCAS</b>	F5543314	<b>Phase</b>						<b>Total</b>
<b>Class</b>	R	<b>CE</b>	0	20,000	5,000	0	0	25,000
<b>Name</b>	Wolf Path Subdivision	<b>CONS</b>	0	256,000	5,000	0	0	261,000
<b>County</b>	087 - Outagamie	<b>PE</b>	0	31,000	5,000	0	0	36,000
<b>Project Type</b>	REHAB	<b>Z</b>	0	0	0	0	0	0
<b>Work Type</b>	7	<b>Total</b>	0	307,000	15,000	0	0	322,000
<b>PCAS</b>	F5543315	<b>Phase</b>						<b>Total</b>
<b>Class</b>	R	<b>CE</b>	0	18,000	5,000	0	0	23,000
<b>Name</b>	Green Earth Trailer Park Road	<b>CONS</b>	0	190,000	5,000	0	0	195,000
<b>County</b>	087 - Outagamie	<b>PE</b>	0	25,000	5,000	0	0	30,000
<b>Project Type</b>	REHAB	<b>Z</b>	0	0	0	0	0	0
<b>Work Type</b>	7	<b>Total</b>	0	233,000	15,000	0	0	248,000
<b>PCAS</b>	F5543316	<b>Phase</b>						<b>Total</b>
<b>Class</b>	R	<b>CE</b>	0	0	17,500	17,500	0	35,000
<b>Name</b>	Standing Stone Drive	<b>CONS</b>	0	0	216,000	216,000	0	432,000
<b>County</b>	009 - Brown	<b>PE</b>	0	0	25,000	25,000	0	50,000
<b>Project Type</b>	REHAB	<b>Z</b>	0	0	0	0	0	0
<b>Work Type</b>	7	<b>Total</b>	0	0	258,500	258,500	0	517,000





# Indian Reservation Roads Programs

## Federal Lands Highway

### CSTIP Report

Indian Reservation Roads Program TIP



<b>Entity Name</b>	F55433 - Oneida		
<b>Program Class Code</b>	31E		
<b>CSTIP Type</b>	TIP	<b>Fiscal Year</b>	2012
	26-SEP-12	<b>Funding Amount</b>	776,689

**State** 55 - Wisconsin **Projects on the CSTIP with this state are listed and subtotaled in this section**  
**Location** F55433 - Oneida Tribe **Covers that part of the reservation within the current state.**

			FY 2012 (\$)	FY 2013 (\$)	FY 2014 (\$)	FY 2015 (\$)	FY 2016 (\$)	
<b>PCAS</b>	F55433C1	<b>Phase</b>						<b>Total</b>
<b>Class</b>	R	<b>CE</b>	1,000	1,000	1,000	10,000	0	13,000
<b>Name</b>	Seminary Road Coop	<b>CONS</b>	10,000	10,000	10,000	10,000	0	40,000
<b>County</b>	087 - Outagamie	<b>PE</b>	1,000	1,000	1,000	0	0	3,000
<b>Project Type</b>	REHAB	<b>Z</b>	0	0	0	0	0	0
<b>Work Type</b>	7	<b>Total</b>	12,000	12,000	12,000	20,000	0	56,000
<b>PCAS</b>	F55433RM	<b>Phase</b>						<b>Total</b>
<b>Class</b>	O	<b>CE</b>	0	0	0	0	0	0
<b>Name</b>	IRR Road Maintenance Project	<b>CONS</b>	0	0	0	0	0	0
<b>County</b>	087 - Outagamie	<b>PE</b>	0	0	0	0	0	0
<b>Project Type</b>	PLANING	<b>Z</b>	183,000	159,130	91,130	91,130	0	524,390
<b>Work Type</b>	P10	<b>Total</b>	183,000	159,130	91,130	91,130	0	524,390
<b>PCAS</b>	F55433TP	<b>Phase</b>						<b>Total</b>
<b>Class</b>	O	<b>CE</b>	0	0	0	0	0	0
<b>Name</b>	IRR Planning Project	<b>CONS</b>	0	0	0	0	0	0
<b>County</b>	087 - Outagamie	<b>PE</b>	36,000	36,000	36,000	36,000	0	144,000
<b>Project Type</b>	PLANING	<b>Z</b>	0	0	0	0	0	0
<b>Work Type</b>	P9	<b>Total</b>	36,000	36,000	36,000	36,000	0	144,000

<b>State Subtotal</b>			776,689	808,130	792,630	791,630	0	3,169,079
-----------------------	--	--	---------	---------	---------	---------	---	-----------



# Indian Reservation Roads Programs

## Federal Lands Highway

### CSTIP Report

Indian Reservation Roads Program TIP



**Entity Name** F55434 - FOREST COUNTY POTAWATOMI  
**Program Class Code** 31E  
**CSTIP Type** TIP **Fiscal Year** 2012  
 07-JUN-12 **Funding Amount** 285,689

**State** 55 - Wisconsin  
**Location** F55434 - Forest County Potawatomi

**Projects on the CSTIP with this state are listed and subtotaled in this section**  
**Covers that part of the reservation within the current state.**

		Phase	FY 2012 (\$)	FY 2013 (\$)	FY 2014 (\$)	FY 2015 (\$)	FY 2016 (\$)	Total
<b>PCAS</b>	F5543402	<b>Phase</b>						
<b>Class</b>	R	<b>CE</b>	0	0	0	10,000	0	10,000
<b>Name</b>	BLACKWELL SUBDIVISION	<b>CONS</b>	0	0	1,000	90,000	0	91,000
<b>County</b>	041 - Forest	<b>PE</b>	0	1,000	10,000	0	0	11,000
<b>Project Type</b>	NEWCON	<b>Z</b>	0	0	0	0	0	0
<b>Work Type</b>	7	<b>Total</b>	0	1,000	11,000	100,000	0	112,000
<b>PCAS</b>	F5543404	<b>Phase</b>						
<b>Class</b>	R	<b>CE</b>	0	0	0	0	0	0
<b>Name</b>	BLACKWELL NORTH & SOUTH	<b>CONS</b>	0	0	0	0	0	0
<b>County</b>	041 - Forest	<b>PE</b>	0	0	1,000	25,000	0	26,000
<b>Project Type</b>	NEWCON	<b>Z</b>	0	0	0	0	0	0
<b>Work Type</b>	7	<b>Total</b>	0	0	1,000	25,000	0	26,000
<b>PCAS</b>	F5543405	<b>Phase</b>						
<b>Class</b>	R	<b>CE</b>	0	0	0	10,000	0	10,000
<b>Name</b>	WEJ MOGEK EXTENSION	<b>CONS</b>	0	0	1,000	75,000	0	76,000
<b>County</b>	041 - Forest	<b>PE</b>	0	1,000	15,000	0	0	16,000
<b>Project Type</b>	NEWCON	<b>Z</b>	0	0	0	0	0	0
<b>Work Type</b>	7	<b>Total</b>	0	1,000	16,000	85,000	0	102,000
<b>PCAS</b>	F5543406	<b>Phase</b>						
<b>Class</b>	R	<b>CE</b>	0	0	0	0	0	0
<b>Name</b>	KWE DA KIK-WEJ MOGEK CONNECTIO	<b>CONS</b>	0	0	0	0	0	0
<b>County</b>	041 - Forest	<b>PE</b>	0	0	1,000	20,000	0	21,000
<b>Project Type</b>	NEWCON	<b>Z</b>	0	0	0	0	0	0
<b>Work Type</b>	7	<b>Total</b>	0	0	1,000	20,000	0	21,000
<b>PCAS</b>	F5543407	<b>Phase</b>						
<b>Class</b>	R	<b>CE</b>	10,000	1,000	0	0	0	11,000
<b>Name</b>	AIR MONITORING ROAD	<b>CONS</b>	55,689	5,000	0	0	0	60,689
<b>County</b>	041 - Forest	<b>PE</b>	10,000	0	0	0	0	10,000
<b>Project Type</b>	REHAB	<b>Z</b>	0	0	0	0	0	0
<b>Work Type</b>	7	<b>Total</b>	75,689	6,000	0	0	0	81,689
<b>PCAS</b>	F5543408	<b>Phase</b>						
<b>Class</b>	R	<b>CE</b>	0	0	0	5,000	0	5,000
<b>Name</b>	MAPLE SUGAR LANE	<b>CONS</b>	0	0	1,000	45,000	0	46,000
<b>County</b>	041 - Forest	<b>PE</b>	0	0	1,000	10,000	0	11,000
<b>Project Type</b>	REHAB	<b>Z</b>	0	0	0	0	0	0
<b>Work Type</b>	7	<b>Total</b>	0	0	2,000	60,000	0	62,000



# Indian Reservation Roads Programs

## Federal Lands Highway

### CSTIP Report

Indian Reservation Roads Program TIP



<b>Entity Name</b>	F55434 - FOREST COUNTY POTAWATOMI		
<b>Program Class Code</b>	31E		
<b>CSTIP Type</b>	TIP	<b>Fiscal Year</b>	2012
	07-JUN-12	<b>Funding Amount</b>	285,689

**State** 55 - Wisconsin **Projects on the CSTIP with this state are listed and subtotaled in this section**  
**Location** F55434 - Forest County Potawatomi **Covers that part of the reservation within the current state.**

			FY 2012 (\$)	FY 2013 (\$)	FY 2014 (\$)	FY 2015 (\$)	FY 2016 (\$)	Total
<b>PCAS</b>	F5543409	<b>Phase</b>						
<b>Class</b>	O	<b>CE</b>	5,000	1,000	0	0	0	6,000
<b>Name</b>	EVERYBODY'S ROAD	<b>CONS</b>	55,000	5,000	0	0	0	60,000
<b>County</b>	041 - Forest	<b>PE</b>	10,000	0	0	0	0	10,000
<b>Project Type</b>	SAFETY	<b>Z</b>	0	0	0	0	0	0
<b>Work Type</b>	P6	<b>Total</b>	70,000	6,000	0	0	0	76,000
<b>PCAS</b>	F5543410	<b>Phase</b>						
<b>Class</b>	R	<b>CE</b>	0	0	0	0	0	0
<b>Name</b>	YOUNG'S LANE	<b>CONS</b>	1,000	0	0	0	0	1,000
<b>County</b>	041 - Forest	<b>PE</b>	0	0	0	0	0	0
<b>Project Type</b>	REHAB	<b>Z</b>	1,000	0	0	0	0	1,000
<b>Work Type</b>	7	<b>Total</b>	2,000	0	0	0	0	2,000
<b>PCAS</b>	F5543412	<b>Phase</b>						
<b>Class</b>	R	<b>CE</b>	0	0	15,000	1,000	0	16,000
<b>Name</b>	SHOCKTO DRIVE	<b>CONS</b>	0	1,000	150,000	1,000	0	152,000
<b>County</b>	041 - Forest	<b>PE</b>	0	15,000	1,000	0	0	16,000
<b>Project Type</b>	NEWCON	<b>Z</b>	0	0	0	0	0	0
<b>Work Type</b>	7	<b>Total</b>	0	16,000	166,000	2,000	0	184,000
<b>PCAS</b>	F5543413	<b>Phase</b>						
<b>Class</b>	R	<b>CE</b>	0	25,000	10,000	2,000	0	37,000
<b>Name</b>	EVERYBODY'S FRONTAGE ROAD	<b>CONS</b>	0	250,000	100,000	10,000	0	360,000
<b>County</b>	041 - Forest	<b>PE</b>	75,000	5,000	0	0	0	80,000
<b>Project Type</b>	NEWCON	<b>Z</b>	0	0	0	0	0	0
<b>Work Type</b>	7	<b>Total</b>	75,000	280,000	110,000	12,000	0	477,000
<b>PCAS</b>	F5543414	<b>Phase</b>						
<b>Class</b>	R	<b>CE</b>	0	0	0	0	0	0
<b>Name</b>	POTAWATOMI TRAIL	<b>CONS</b>	60,000	1,000	0	0	0	61,000
<b>County</b>	041 - Forest	<b>PE</b>	0	0	0	0	0	0
<b>Project Type</b>	OVRLAY	<b>Z</b>	0	0	0	0	0	0
<b>Work Type</b>	7	<b>Total</b>	60,000	1,000	0	0	0	61,000
<b>PCAS</b>	F5543415	<b>Phase</b>						
<b>Class</b>	R	<b>CE</b>	0	0	0	0	0	0
<b>Name</b>	INDIAN ROAD	<b>CONS</b>	0	0	0	1,000	0	1,000
<b>County</b>	041 - Forest	<b>PE</b>	0	0	1,000	1,000	0	2,000
<b>Project Type</b>	RECONS	<b>Z</b>	0	0	0	0	0	0
<b>Work Type</b>	7	<b>Total</b>	0	0	1,000	2,000	0	3,000



# Indian Reservation Roads Programs

## Federal Lands Highway

### CSTIP Report

Indian Reservation Roads Program TIP



<b>Entity Name</b>	F55434 - FOREST COUNTY POTAWATOMI		
<b>Program Class Code</b>	31E		
<b>CSTIP Type</b>	TIP	<b>Fiscal Year</b>	2012
	07-JUN-12	<b>Funding Amount</b>	285,689

**State** 55 - Wisconsin **Projects on the CSTIP withn this state are listed and subtotaled in this section**  
**Location** F55434 - Forest County Potawatomi **Covers that part of the reservation within the current state.**

			FY 2012 (\$)	FY 2013 (\$)	FY 2014 (\$)	FY 2015 (\$)	FY 2016 (\$)	
<b>PCAS</b>	F55434RI	<b>Phase</b>						<b>Total</b>
<b>Class</b>	O	<b>CE</b>	0	0	0	0	0	0
<b>Name</b>	IRR ROAD INVENTORY PROJECT	<b>CONS</b>	0	0	0	0	0	0
<b>County</b>	041 - Forest	<b>PE</b>	1,000	1,000	1,000	1,000	0	4,000
<b>Project Type</b>	PLANING	<b>Z</b>	0	0	0	0	0	0
<b>Work Type</b>	P8	<b>Total</b>	1,000	1,000	1,000	1,000	0	4,000
<b>PCAS</b>	F55434RM	<b>Phase</b>						<b>Total</b>
<b>Class</b>	O	<b>CE</b>	0	0	0	0	0	0
<b>Name</b>	IRR ROAD MAINTENANCE PROJECT	<b>CONS</b>	0	0	0	0	0	0
<b>County</b>	041 - Forest	<b>PE</b>	0	0	0	0	0	0
<b>Project Type</b>	PLANING	<b>Z</b>	1,000	1,000	1,000	1,000	0	4,000
<b>Work Type</b>	P10	<b>Total</b>	1,000	1,000	1,000	1,000	0	4,000
<b>PCAS</b>	F55434TP	<b>Phase</b>						<b>Total</b>
<b>Class</b>	O	<b>CE</b>	0	0	0	0	0	0
<b>Name</b>	IRR TRANSPORTATION PLANNING PR	<b>CONS</b>	0	0	0	0	0	0
<b>County</b>	041 - Forest	<b>PE</b>	1,000	1,000	1,000	1,000	0	4,000
<b>Project Type</b>	PLANING	<b>Z</b>	0	0	0	0	0	0
<b>Work Type</b>	P9	<b>Total</b>	1,000	1,000	1,000	1,000	0	4,000

<b>State Subtotal</b>			285,689	314,000	311,000	309,000	0	1,219,689
-----------------------	--	--	---------	---------	---------	---------	---	-----------



# Indian Reservation Roads Programs

## Federal Lands Highway

### CSTIP Report

Indian Reservation Roads Program TIP



<b>Entity Name</b>	F55435 - Red Cliff	<b>Fiscal Year</b>	2012
<b>Program Class Code</b>	31E	<b>Funding Amount</b>	542,266
<b>CSTIP Type</b>	TIP		
	20-AUG-12		

**State** 55 - Wisconsin  
**Location** F55435 - Red Cliff

**Projects on the CSTIP with this state are listed and subtotaled in this section**  
**Covers that part of the reservation within the current state.**

<b>PCAS</b>	F5543502	<b>Phase</b>	<b>FY 2012 (\$)</b>	<b>FY 2013 (\$)</b>	<b>FY 2014 (\$)</b>	<b>FY 2015 (\$)</b>	<b>FY 2016 (\$)</b>	<b>Total</b>
<b>Class</b>	R	<b>CE</b>	3,000	1,000	0	0	0	4,000
<b>Name</b>	BUFFALO BAY CAMPGROUND	<b>CONS</b>	1,000	1,000	0	0	0	2,000
<b>County</b>	007 - Bayfield	<b>PE</b>	5,000	0	0	0	0	5,000
<b>Project Type</b>	REHAB	<b>Z</b>	0	0	0	0	0	0
<b>Work Type</b>	7	<b>Total</b>	9,000	2,000	0	0	0	11,000
<b>PCAS</b>	F5543506	<b>Phase</b>	<b>FY 2012 (\$)</b>	<b>FY 2013 (\$)</b>	<b>FY 2014 (\$)</b>	<b>FY 2015 (\$)</b>	<b>FY 2016 (\$)</b>	<b>Total</b>
<b>Class</b>	R	<b>CE</b>	0	5,000	1,000	0	0	6,000
<b>Name</b>	COMMUNITY DRIVE	<b>CONS</b>	0	180,000	1,000	0	0	181,000
<b>County</b>	007 - Bayfield	<b>PE</b>	2,000	2,000	0	0	0	4,000
<b>Project Type</b>	REHAB	<b>Z</b>	0	0	0	0	0	0
<b>Work Type</b>	7	<b>Total</b>	2,000	187,000	2,000	0	0	191,000
<b>PCAS</b>	F5543508	<b>Phase</b>	<b>FY 2012 (\$)</b>	<b>FY 2013 (\$)</b>	<b>FY 2014 (\$)</b>	<b>FY 2015 (\$)</b>	<b>FY 2016 (\$)</b>	<b>Total</b>
<b>Class</b>	R	<b>CE</b>	0	3,000	1,000	0	0	4,000
<b>Name</b>	ROWLEY ROAD	<b>CONS</b>	0	1,000	1,000	0	0	2,000
<b>County</b>	007 - Bayfield	<b>PE</b>	1,000	7,000	0	0	0	8,000
<b>Project Type</b>	RECONS	<b>Z</b>	0	0	0	0	0	0
<b>Work Type</b>	7	<b>Total</b>	1,000	11,000	2,000	0	0	14,000
<b>PCAS</b>	F5543510	<b>Phase</b>	<b>FY 2012 (\$)</b>	<b>FY 2013 (\$)</b>	<b>FY 2014 (\$)</b>	<b>FY 2015 (\$)</b>	<b>FY 2016 (\$)</b>	<b>Total</b>
<b>Class</b>	R	<b>CE</b>	0	5,000	1,000	0	0	6,000
<b>Name</b>	PIKE ROAD	<b>CONS</b>	0	140,000	1,000	0	0	141,000
<b>County</b>	007 - Bayfield	<b>PE</b>	2,000	2,000	0	0	0	4,000
<b>Project Type</b>	REHAB	<b>Z</b>	0	0	0	0	0	0
<b>Work Type</b>	7	<b>Total</b>	2,000	147,000	2,000	0	0	151,000
<b>PCAS</b>	F5543512	<b>Phase</b>	<b>FY 2012 (\$)</b>	<b>FY 2013 (\$)</b>	<b>FY 2014 (\$)</b>	<b>FY 2015 (\$)</b>	<b>FY 2016 (\$)</b>	<b>Total</b>
<b>Class</b>	R	<b>CE</b>	30,000	1,000	0	0	0	31,000
<b>Name</b>	BRADUM DEVELOPMENT	<b>CONS</b>	350,000	2,000	0	0	0	352,000
<b>County</b>	007 - Bayfield	<b>PE</b>	1,000	0	0	0	0	1,000
<b>Project Type</b>	NEWCON	<b>Z</b>	0	0	0	0	0	0
<b>Work Type</b>	7	<b>Total</b>	381,000	3,000	0	0	0	384,000
<b>PCAS</b>	F5543515	<b>Phase</b>	<b>FY 2012 (\$)</b>	<b>FY 2013 (\$)</b>	<b>FY 2014 (\$)</b>	<b>FY 2015 (\$)</b>	<b>FY 2016 (\$)</b>	<b>Total</b>
<b>Class</b>	R	<b>CE</b>	5,000	0	0	30,000	0	35,000
<b>Name</b>	DALEY ROAD	<b>CONS</b>	1,000	0	0	300,000	0	301,000
<b>County</b>	007 - Bayfield	<b>PE</b>	7,000	0	1,000	19,000	0	27,000
<b>Project Type</b>	RECONS	<b>Z</b>	0	0	0	0	0	0
<b>Work Type</b>	7	<b>Total</b>	13,000	0	1,000	349,000	0	363,000



# Indian Reservation Roads Programs

## Federal Lands Highway

### CSTIP Report

Indian Reservation Roads Program TIP



<b>Entity Name</b>	F55435 - Red Cliff		
<b>Program Class Code</b>	31E		
<b>CSTIP Type</b>	TIP	<b>Fiscal Year</b>	2012
	20-AUG-12	<b>Funding Amount</b>	542,266

**State** 55 - Wisconsin **Projects on the CSTIP with this state are listed and subtotaled in this section**  
**Location** F55435 - Red Cliff **Covers that part of the reservation within the current state.**

PCAS	Class	Name	County	Project Type	Work Type	Phase	FY 2012 (\$)	FY 2013 (\$)	FY 2014 (\$)	FY 2015 (\$)	FY 2016 (\$)	Total
F5543516	R	ECC ACCESS ROAD/PARKING (TINY T	007 - Bayfield	RECONS	7	CE	5,000	1,000	0	0	0	6,000
						CONS	1,000	0	0	0	0	1,000
						PE	7,266	0	0	0	0	7,266
						Z	0	0	0	0	0	0
						<b>Total</b>	<b>13,266</b>	<b>1,000</b>	<b>0</b>	<b>0</b>	<b>0</b>	<b>14,266</b>
F5543517	R	DOCK ROAD	007 - Bayfield	NEWCON	7	CE	0	2,000	1,000	0	0	3,000
						CONS	0	40,000	1,000	0	0	41,000
						PE	0	10,000	1,000	0	0	11,000
						Z	0	0	0	0	0	0
						<b>Total</b>	<b>0</b>	<b>52,000</b>	<b>3,000</b>	<b>0</b>	<b>0</b>	<b>55,000</b>
F5543518	R	WATER TOWER ROAD	007 - Bayfield	RECONS	7	CE	0	0	30,000	1,000	0	31,000
						CONS	0	0	300,000	1,000	0	301,000
						PE	0	0	20,000	1,000	0	21,000
						Z	0	0	0	0	0	0
						<b>Total</b>	<b>0</b>	<b>0</b>	<b>350,000</b>	<b>3,000</b>	<b>0</b>	<b>353,000</b>
F55435ER	O	RED CLIFF ERFO PROJECT	007 - Bayfield	ERFO	D1	CE	0	0	0	0	0	0
						CONS	10,000	10,000	0	0	0	20,000
						PE	0	0	0	0	0	0
						Z	0	0	0	0	0	0
						<b>Total</b>	<b>10,000</b>	<b>10,000</b>	<b>0</b>	<b>0</b>	<b>0</b>	<b>20,000</b>
F55435RI	O	IRR INVENTORY PROJECT	007 - Bayfield	PLANING	P8	CE	0	0	0	0	0	0
						CONS	0	0	0	0	0	0
						PE	1,000	1,000	1,000	1,000	0	4,000
						Z	0	0	0	0	0	0
						<b>Total</b>	<b>1,000</b>	<b>1,000</b>	<b>1,000</b>	<b>1,000</b>	<b>0</b>	<b>4,000</b>
F55435RM	O	IRR ROAD MAINTENANCE PROJECT	007 - Bayfield	PLANING	P9	CE	0	0	0	0	0	0
						CONS	0	0	0	0	0	0
						PE	0	0	0	0	0	0
						Z	70,000	135,566	135,566	135,566	0	476,698
						<b>Total</b>	<b>70,000</b>	<b>135,566</b>	<b>135,566</b>	<b>135,566</b>	<b>0</b>	<b>476,698</b>



# Indian Reservation Roads Programs

## Federal Lands Highway

### CSTIP Report

Indian Reservation Roads Program TIP



<b>Entity Name</b>	F55435 - Red Cliff		
<b>Program Class Code</b>	31E		
<b>CSTIP Type</b>	TIP	<b>Fiscal Year</b>	2012
	20-AUG-12	<b>Funding Amount</b>	542,266

**State** 55 - Wisconsin **Projects on the CSTIP with this state are listed and subtotaled in this section**  
**Location** F55435 - Red Cliff **Covers that part of the reservation within the current state.**

			FY 2012 (\$)	FY 2013 (\$)	FY 2014 (\$)	FY 2015 (\$)	FY 2016 (\$)	<b>Total</b>
<b>PCAS</b>	F55435TP	<b>Phase</b>						
<b>Class</b>	O	<b>CE</b>	0	0	0	0	0	0
<b>Name</b>	IRR TRANSPORTATION PLANNING PR	<b>CONS</b>	0	0	0	0	0	0
<b>County</b>	007 - Bayfield	<b>PE</b>	35,000	35,000	35,000	35,000	0	140,000
<b>Project Type</b>	PLANING	<b>Z</b>	0	0	0	0	0	0
<b>Work Type</b>	P9	<b>Total</b>	35,000	35,000	35,000	35,000	0	140,000
<b>PCAS</b>	F55435TR	<b>Phase</b>						
<b>Class</b>	O	<b>CE</b>	5,000	5,000	5,000	5,000	0	20,000
<b>Name</b>	RED CLIFF TRANSIT	<b>CONS</b>	0	0	0	0	0	0
<b>County</b>	007 - Bayfield	<b>PE</b>	0	0	0	0	0	0
<b>Project Type</b>	TRANSIT	<b>Z</b>	0	0	0	0	0	0
<b>Work Type</b>	T2	<b>Total</b>	5,000	5,000	5,000	5,000	0	20,000

<b>State Subtotal</b>	542,266	589,566	536,566	528,566	0	2,196,964
-----------------------	---------	---------	---------	---------	---	-----------



# Indian Reservation Roads Programs

## Federal Lands Highway

### CSTIP Report

Tribal Transportation Program TIP



<b>Entity Name</b>	F55435 - Red Cliff	<b>Fiscal Year</b>	2013
<b>Program Class Code</b>	651	<b>Funding Amount</b>	555,575
<b>CSTIP Type</b>	TIP		
	29-MAY-13		

**State** 55 - Wisconsin **Projects on the CSTIP with this state are listed and subtotaled in this section**  
**Location** F55435 - Red Cliff **Covers that part of the reservation within the current state.**

			FY 2013 (\$)	FY 2014 (\$)	FY 2015 (\$)	FY 2016 (\$)	FY 2017 (\$)	Total
<b>PCAS</b>	F5543502	<b>Phase</b>						
<b>Class</b>	R	<b>CE</b>	0	0	1,000	10,000	0	11,000
<b>Name</b>	BUFFALO BAY CAMPGROUND	<b>CONS</b>	0	0	1,000	120,000	0	121,000
<b>County</b>	007 - Bayfield	<b>PE</b>	0	0	1,000	2,000	0	3,000
<b>Project Type</b>	REHAB	<b>Z</b>	0	0	0	0	0	0
<b>Work Type</b>	7	<b>Total</b>	0	0	3,000	132,000	0	135,000
<b>PCAS</b>	F5543506	<b>Phase</b>						
<b>Class</b>	R	<b>CE</b>	0	5,000	1,000	0	0	6,000
<b>Name</b>	COMMUNITY DRIVE	<b>CONS</b>	1,000	200,000	1,000	0	0	202,000
<b>County</b>	007 - Bayfield	<b>PE</b>	2,000	5,000	0	0	0	7,000
<b>Project Type</b>	REHAB	<b>Z</b>	0	0	0	0	0	0
<b>Work Type</b>	7	<b>Total</b>	3,000	210,000	2,000	0	0	215,000
<b>PCAS</b>	F5543508	<b>Phase</b>						
<b>Class</b>	R	<b>CE</b>	0	3,000	1,000	0	0	4,000
<b>Name</b>	ROWLEY ROAD	<b>CONS</b>	0	1,000	1,000	0	0	2,000
<b>County</b>	007 - Bayfield	<b>PE</b>	1,000	7,000	0	0	0	8,000
<b>Project Type</b>	RECONS	<b>Z</b>	0	0	0	0	0	0
<b>Work Type</b>	7	<b>Total</b>	1,000	11,000	2,000	0	0	14,000
<b>PCAS</b>	F5543510	<b>Phase</b>						
<b>Class</b>	R	<b>CE</b>	0	5,000	1,000	0	0	6,000
<b>Name</b>	PIKE ROAD	<b>CONS</b>	1,000	100,000	1,000	0	0	102,000
<b>County</b>	007 - Bayfield	<b>PE</b>	2,000	5,000	0	0	0	7,000
<b>Project Type</b>	REHAB	<b>Z</b>	0	0	0	0	0	0
<b>Work Type</b>	7	<b>Total</b>	3,000	110,000	2,000	0	0	115,000
<b>PCAS</b>	F5543512	<b>Phase</b>						
<b>Class</b>	R	<b>CE</b>	9,682	1,000	10,000	0	0	20,682
<b>Name</b>	BRADUM DEVELOPMENT	<b>CONS</b>	200,000	2,000	95,000	0	0	297,000
<b>County</b>	007 - Bayfield	<b>PE</b>	1,000	0	3,000	0	0	4,000
<b>Project Type</b>	NEWCON	<b>Z</b>	0	0	0	0	0	0
<b>Work Type</b>	7	<b>Total</b>	210,682	3,000	108,000	0	0	321,682
<b>PCAS</b>	F5543515	<b>Phase</b>						
<b>Class</b>	R	<b>CE</b>	5,000	1,000	0	0	0	6,000
<b>Name</b>	DALEY ROAD	<b>CONS</b>	75,000	1,000	0	0	0	76,000
<b>County</b>	007 - Bayfield	<b>PE</b>	7,000	0	0	0	0	7,000
<b>Project Type</b>	RECONS	<b>Z</b>	0	0	0	0	0	0
<b>Work Type</b>	7	<b>Total</b>	87,000	2,000	0	0	0	89,000





# Indian Reservation Roads Programs

## Federal Lands Highway

### CSTIP Report

Tribal Transportation Program TIP



<b>Entity Name</b>	F55435 - Red Cliff		
<b>Program Class Code</b>	651		
<b>CSTIP Type</b>	TIP	<b>Fiscal Year</b>	2013
	29-MAY-13	<b>Funding Amount</b>	555,575

**State** 55 - Wisconsin **Projects on the CSTIP with this state are listed and subtotaled in this section**  
**Location** F55435 - Red Cliff **Covers that part of the reservation within the current state.**

<b>PCAS</b>	F5543516	<b>Phase</b>	<b>FY 2013 (\$)</b>	<b>FY 2014 (\$)</b>	<b>FY 2015 (\$)</b>	<b>FY 2016 (\$)</b>	<b>FY 2017 (\$)</b>
<b>Class</b>	R	<b>CE</b>	2,000	0	0	0	0
<b>Name</b>	ECC ACCESS ROAD/PARKING (TINY TO	<b>CONS</b>	1,000	0	0	0	0
<b>County</b>	007 - Bayfield	<b>PE</b>	0	0	0	0	0
<b>Project Type</b>	RECONS	<b>Z</b>	0	0	0	0	0
<b>Work Type</b>	7	<b>Total</b>	3,000	0	0	0	0
							<b>Total</b>
							3,000
<b>PCAS</b>	F5543517	<b>Phase</b>	<b>FY 2013 (\$)</b>	<b>FY 2014 (\$)</b>	<b>FY 2015 (\$)</b>	<b>FY 2016 (\$)</b>	<b>FY 2017 (\$)</b>
<b>Class</b>	R	<b>CE</b>	0	0	0	0	0
<b>Name</b>	DOCK ROAD	<b>CONS</b>	0	0	2,000	60,000	0
<b>County</b>	007 - Bayfield	<b>PE</b>	0	0	0	0	0
<b>Project Type</b>	NEWCON	<b>Z</b>	0	0	0	0	0
<b>Work Type</b>	7	<b>Total</b>	0	0	2,000	60,000	0
							<b>Total</b>
							62,000
<b>PCAS</b>	F5543518	<b>Phase</b>	<b>FY 2013 (\$)</b>	<b>FY 2014 (\$)</b>	<b>FY 2015 (\$)</b>	<b>FY 2016 (\$)</b>	<b>FY 2017 (\$)</b>
<b>Class</b>	R	<b>CE</b>	0	0	10,000	1,000	0
<b>Name</b>	WATER TOWER ROAD	<b>CONS</b>	0	1,000	130,000	1,000	0
<b>County</b>	007 - Bayfield	<b>PE</b>	0	1,000	15,000	0	0
<b>Project Type</b>	RECONS	<b>Z</b>	0	0	0	0	0
<b>Work Type</b>	7	<b>Total</b>	0	2,000	155,000	2,000	0
							<b>Total</b>
							159,000
<b>PCAS</b>	F5543519	<b>Phase</b>	<b>FY 2013 (\$)</b>	<b>FY 2014 (\$)</b>	<b>FY 2015 (\$)</b>	<b>FY 2016 (\$)</b>	<b>FY 2017 (\$)</b>
<b>Class</b>	R	<b>CE</b>	3,000	1,000	0	0	0
<b>Name</b>	NUZZO ROAD	<b>CONS</b>	40,000	1,000	0	0	0
<b>County</b>	007 - Bayfield	<b>PE</b>	2,000	0	0	0	0
<b>Project Type</b>	RECONS	<b>Z</b>	0	0	0	0	0
<b>Work Type</b>	3	<b>Total</b>	45,000	2,000	0	0	0
							<b>Total</b>
							47,000
<b>PCAS</b>	F5543520	<b>Phase</b>	<b>FY 2013 (\$)</b>	<b>FY 2014 (\$)</b>	<b>FY 2015 (\$)</b>	<b>FY 2016 (\$)</b>	<b>FY 2017 (\$)</b>
<b>Class</b>	R	<b>CE</b>	0	0	2,000	0	0
<b>Name</b>	JD DRIVE	<b>CONS</b>	0	0	50,000	0	0
<b>County</b>	007 - Bayfield	<b>PE</b>	0	1,000	4,000	0	0
<b>Project Type</b>	RECONS	<b>Z</b>	0	0	0	0	0
<b>Work Type</b>	7	<b>Total</b>	0	1,000	56,000	0	0
							<b>Total</b>
							57,000
<b>PCAS</b>	F5543521	<b>Phase</b>	<b>FY 2013 (\$)</b>	<b>FY 2014 (\$)</b>	<b>FY 2015 (\$)</b>	<b>FY 2016 (\$)</b>	<b>FY 2017 (\$)</b>
<b>Class</b>	R	<b>CE</b>	0	0	0	10,000	0
<b>Name</b>	BENESHII DRIVE	<b>CONS</b>	0	0	1,000	100,000	0
<b>County</b>	007 - Bayfield	<b>PE</b>	0	0	1,000	8,000	0
<b>Project Type</b>	RECONS	<b>Z</b>	0	0	0	0	0
<b>Work Type</b>	7	<b>Total</b>	0	0	2,000	118,000	0
							<b>Total</b>
							120,000



# Indian Reservation Roads Programs Federal Lands Highway CSTIP Report

Tribal Transportation Program TIP



Entity Name	F55435 - Red Cliff		
Program Class Code	651		
CSTIP Type	TIP	Fiscal Year	2013
	29-MAY-13	Funding Amount	555,575

**State** 55 - Wisconsin **Projects on the CSTIP with this state are listed and subtotaled in this section**  
**Location** F55435 - Red Cliff **Covers that part of the reservation within the current state.**

PCAS	Class	Name	County	Project Type	Work Type	Phase	FY 2013 (\$)	FY 2014 (\$)	FY 2015 (\$)	FY 2016 (\$)	FY 2017 (\$)	Total
F5543522	R	MULTI-ROUTE FLOOD REPAIR PROJECT	007 - Bayfield	RECONS	E	CE	0	0	0	0	0	0
						CONS	8,000	2,000	0	0	0	10,000
						PE	0	0	0	0	0	0
						Z	0	0	0	0	0	0
						<b>Total</b>	<b>8,000</b>	<b>2,000</b>	<b>0</b>	<b>0</b>	<b>0</b>	<b>10,000</b>
F55435ER	O	RED CLIFF ERFO PROJECT	007 - Bayfield	ERFO	D1	CE	0	0	0	0	0	0
						CONS	5,000	5,000	0	0	0	10,000
						PE	0	0	0	0	0	0
						Z	0	0	0	0	0	0
						<b>Total</b>	<b>5,000</b>	<b>5,000</b>	<b>0</b>	<b>0</b>	<b>0</b>	<b>10,000</b>
F55435RI	O	IRR INVENTORY PROJECT	007 - Bayfield	PLANING	P8	CE	0	0	0	0	0	0
						CONS	0	0	0	0	0	0
						PE	1,000	1,000	1,000	1,000	0	4,000
						Z	0	0	0	0	0	0
						<b>Total</b>	<b>1,000</b>	<b>1,000</b>	<b>1,000</b>	<b>1,000</b>	<b>0</b>	<b>4,000</b>
F55435RM	O	IRR ROAD MAINTENANCE PROJECT	007 - Bayfield	PLANING	P9	CE	0	0	0	0	0	0
						CONS	0	0	0	0	0	0
						PE	0	0	0	0	0	0
						Z	138,893	138,893	138,893	138,893	0	555,572
						<b>Total</b>	<b>138,893</b>	<b>138,893</b>	<b>138,893</b>	<b>138,893</b>	<b>0</b>	<b>555,572</b>
F55435TP	O	IRR TRANSPORTATION PLANNING PROJ	007 - Bayfield	PLANING	P9	CE	0	0	0	0	0	0
						CONS	0	0	0	0	0	0
						PE	35,000	35,000	35,000	35,000	0	140,000
						Z	0	0	0	0	0	0
						<b>Total</b>	<b>35,000</b>	<b>35,000</b>	<b>35,000</b>	<b>35,000</b>	<b>0</b>	<b>140,000</b>
F55435TR	O	RED CLIFF TRANSIT	007 - Bayfield	TRANSIT	T2	CE	15,000	15,000	15,000	15,000	0	60,000
						CONS	0	0	0	0	0	0
						PE	0	0	0	0	0	0
						Z	0	0	0	0	0	0
						<b>Total</b>	<b>15,000</b>	<b>15,000</b>	<b>15,000</b>	<b>15,000</b>	<b>0</b>	<b>60,000</b>
<b>State Subtotal</b>							<b>555,575</b>	<b>537,893</b>	<b>521,893</b>	<b>501,893</b>	<b>0</b>	<b>2,117,254</b>



# Indian Reservation Roads Programs

## Federal Lands Highway

### CSTIP Report

Indian Reservation Roads Program TIP



Entity Name F55436 - St. Croix  
 Program Class Code 31E  
 CSTIP Type TIP Fiscal Year 2012  
 16-APR-12 Funding Amount 332,324

State 55 - Wisconsin  
 Location F55436 - St. Croix

Projects on the CSTIP with this state are listed and subtotaled in this section  
 Covers that part of the reservation within the current state.

		Phase	FY 2012 (\$)	FY 2013 (\$)	FY 2014 (\$)	FY 2015 (\$)	FY 2016 (\$)	Total
PCAS	F5543601	CE	0	0	2,000	0	0	2,000
Class	R	CONS	0	1,000	60,000	0	0	61,000
Name	HOLMES LANDING ROAD	PE	5,000	5,000	0	0	0	10,000
County	013 - Burnett	Z	0	0	1,000	0	0	1,000
Project Type	RECONS	Total	5,000	6,000	63,000	0	0	74,000
Work Type	7							
PCAS	F5543602	CE	0	3,000	0	0	0	3,000
Class	R	CONS	1,000	80,000	0	0	0	81,000
Name	BLACK BEAR DRIVE	PE	7,000	0	0	0	0	7,000
County	095 - Polk	Z	0	1,000	0	0	0	1,000
Project Type	RECONS	Total	8,000	84,000	0	0	0	92,000
Work Type	7							
PCAS	F5543605	CE	0	0	3,000	1,000	0	4,000
Class	R	CONS	0	0	70,000	5,000	0	75,000
Name	2-1/8 STREET	PE	0	2,000	6,000	0	0	8,000
County	095 - Polk	Z	0	0	1,000	1,000	0	2,000
Project Type	REHAB	Total	0	2,000	80,000	7,000	0	89,000
Work Type	7							
PCAS	F5543606	CE	0	0	0	5,000	0	5,000
Class	R	CONS	0	0	1,000	70,000	0	71,000
Name	2-5/8 STREET	PE	0	0	7,000	0	0	7,000
County	095 - Polk	Z	0	0	0	1,000	0	1,000
Project Type	REHAB	Total	0	0	8,000	76,000	0	84,000
Work Type	7							
PCAS	F5543608	CE	5,000	5,000	0	0	0	10,000
Class	R	CONS	172,243	10,000	0	0	0	182,243
Name	ANGELINE AVENUE	PE	9,000	0	0	0	0	9,000
County	013 - Burnett	Z	1,000	1,000	0	0	0	2,000
Project Type	RECONS	Total	187,243	16,000	0	0	0	203,243
Work Type	7							
PCAS	F5543609	CE	0	0	5,000	0	0	5,000
Class	R	CONS	0	1,000	70,000	0	0	71,000
Name	SHORT ROAD	PE	5,000	5,000	0	0	0	10,000
County	095 - Polk	Z	0	0	1,000	0	0	1,000
Project Type	REHAB	Total	5,000	6,000	76,000	0	0	87,000
Work Type	7							



# Indian Reservation Roads Programs

## Federal Lands Highway

### CSTIP Report

Indian Reservation Roads Program TIP



<b>Entity Name</b>	F55436 - St. Croix		
<b>Program Class Code</b>	31E		
<b>CSTIP Type</b>	TIP	<b>Fiscal Year</b>	2012
	16-APR-12	<b>Funding Amount</b>	332,324

**State** 55 - Wisconsin **Projects on the CSTIP with this state are listed and subtotaled in this section**  
**Location** F55436 - St. Croix **Covers that part of the reservation within the current state.**

			FY 2012 (\$)	FY 2013 (\$)	FY 2014 (\$)	FY 2015 (\$)	FY 2016 (\$)	
<b>PCAS</b>	F5543610	<b>Phase</b>						<b>Total</b>
<b>Class</b>	R	<b>CE</b>	0	0	0	5,000	0	5,000
<b>Name</b>	215TH STREET	<b>CONS</b>	0	0	0	80,000	0	80,000
<b>County</b>	095 - Polk	<b>PE</b>	0	0	2,000	6,000	0	8,000
<b>Project Type</b>	RECONS	<b>Z</b>	0	0	0	1,000	0	1,000
<b>Work Type</b>	7	<b>Total</b>	0	0	2,000	92,000	0	94,000
<b>PCAS</b>	F5543611	<b>Phase</b>						<b>Total</b>
<b>Class</b>	R	<b>CE</b>	0	0	0	0	0	0
<b>Name</b>	DANBURY FRONTAGE ROAD	<b>CONS</b>	0	0	0	5,000	0	5,000
<b>County</b>	013 - Burnett	<b>PE</b>	0	0	0	8,000	0	8,000
<b>Project Type</b>	RECONS	<b>Z</b>	0	0	0	0	0	0
<b>Work Type</b>	7	<b>Total</b>	0	0	0	13,000	0	13,000
<b>PCAS</b>	F55436R1	<b>Phase</b>						<b>Total</b>
<b>Class</b>	O	<b>CE</b>	0	0	0	0	0	0
<b>Name</b>	IRR ROAD INVENTORY PROJECT	<b>CONS</b>	0	0	0	0	0	0
<b>County</b>	013 - Burnett	<b>PE</b>	1,000	1,000	1,000	1,000	0	4,000
<b>Project Type</b>	PLANING	<b>Z</b>	0	0	0	0	0	0
<b>Work Type</b>	P8	<b>Total</b>	1,000	1,000	1,000	1,000	0	4,000
<b>PCAS</b>	F55436RM	<b>Phase</b>						<b>Total</b>
<b>Class</b>	O	<b>CE</b>	0	0	0	0	0	0
<b>Name</b>	IRR ROAD MAINTENANCE PROJECT	<b>CONS</b>	0	0	0	0	0	0
<b>County</b>	013 - Burnett	<b>PE</b>	0	0	0	0	0	0
<b>Project Type</b>	PLANING	<b>Z</b>	83,081	83,081	83,081	83,081	0	332,324
<b>Work Type</b>	P10	<b>Total</b>	83,081	83,081	83,081	83,081	0	332,324
<b>PCAS</b>	F55436TP	<b>Phase</b>						<b>Total</b>
<b>Class</b>	O	<b>CE</b>	0	0	0	0	0	0
<b>Name</b>	IRR TRANSPORTATION PLANNING PR	<b>CONS</b>	0	0	0	0	0	0
<b>County</b>	013 - Burnett	<b>PE</b>	35,000	35,000	35,000	35,000	0	140,000
<b>Project Type</b>	PLANING	<b>Z</b>	0	0	0	0	0	0
<b>Work Type</b>	P9	<b>Total</b>	35,000	35,000	35,000	35,000	0	140,000
<b>PCAS</b>	F5561605	<b>Phase</b>						<b>Total</b>
<b>Class</b>	R	<b>CE</b>	0	3,000	0	0	0	3,000
<b>Name</b>	LOON CREEK CIRCLE	<b>CONS</b>	1,000	120,000	0	0	0	121,000
<b>County</b>	013 - Burnett	<b>PE</b>	7,000	0	0	0	0	7,000
<b>Project Type</b>	RECONS	<b>Z</b>	0	1,000	0	0	0	1,000
<b>Work Type</b>	7	<b>Total</b>	8,000	124,000	0	0	0	132,000

<b>State Subtotal</b>	332,324	357,081	348,081	307,081	0	<b>1,344,567</b>
-----------------------	---------	---------	---------	---------	---	------------------



# Indian Reservation Roads Programs

## Federal Lands Highway

### CSTIP Report

Tribal Transportation Program TIP



<b>Entity Name</b>	F55436 - St. Croix		
<b>Program Class Code</b>	651		
<b>CSTIP Type</b>	TIP	<b>Fiscal Year</b>	2013
	19-MAR-13	<b>Funding Amount</b>	340,480

**State** 55 - Wisconsin **Projects on the CSTIP with this state are listed and subtotaled in this section**  
**Location** F55436 - St. Croix **Covers that part of the reservation within the current state.**

			FY 2013 (\$)	FY 2014 (\$)	FY 2015 (\$)	FY 2016 (\$)	FY 2017 (\$)	
<b>PCAS</b>	F5543601	<b>Phase</b>						<b>Total</b>
<b>Class</b>	R	<b>CE</b>	4,000	1,000	0	0	0	5,000
<b>Name</b>	HOLMES LANDING ROAD	<b>CONS</b>	115,000	2,000	0	0	0	117,000
<b>County</b>	013 - Burnett	<b>PE</b>	6,000	0	0	0	0	6,000
<b>Project Type</b>	RECONS	<b>Z</b>	0	0	0	0	0	0
<b>Work Type</b>	7	<b>Total</b>	125,000	3,000	0	0	0	128,000
<b>PCAS</b>	F5543602	<b>Phase</b>						<b>Total</b>
<b>Class</b>	R	<b>CE</b>	4,360	1,000	0	0	0	5,360
<b>Name</b>	BLACK BEAR DRIVE	<b>CONS</b>	60,000	2,000	0	0	0	62,000
<b>County</b>	095 - Polk	<b>PE</b>	3,000	0	0	0	0	3,000
<b>Project Type</b>	RECONS	<b>Z</b>	0	0	0	0	0	0
<b>Work Type</b>	7	<b>Total</b>	67,360	3,000	0	0	0	70,360
<b>PCAS</b>	F5543605	<b>Phase</b>						<b>Total</b>
<b>Class</b>	R	<b>CE</b>	0	1,000	1,000	2,000	0	4,000
<b>Name</b>	2-1/8 STREET	<b>CONS</b>	0	1,000	2,000	60,000	0	63,000
<b>County</b>	095 - Polk	<b>PE</b>	0	6,000	1,000	0	0	7,000
<b>Project Type</b>	REHAB	<b>Z</b>	0	0	0	0	0	0
<b>Work Type</b>	7	<b>Total</b>	0	8,000	4,000	62,000	0	74,000
<b>PCAS</b>	F5543606	<b>Phase</b>						<b>Total</b>
<b>Class</b>	R	<b>CE</b>	0	0	1,000	2,000	0	3,000
<b>Name</b>	2-5/8 STREET	<b>CONS</b>	0	0	2,000	60,000	0	62,000
<b>County</b>	095 - Polk	<b>PE</b>	0	6,000	1,000	0	0	7,000
<b>Project Type</b>	REHAB	<b>Z</b>	0	0	0	0	0	0
<b>Work Type</b>	7	<b>Total</b>	0	6,000	4,000	62,000	0	72,000
<b>PCAS</b>	F5543608	<b>Phase</b>						<b>Total</b>
<b>Class</b>	R	<b>CE</b>	1,000	0	0	0	0	1,000
<b>Name</b>	ANGELINE AVENUE	<b>CONS</b>	5,000	0	0	0	0	5,000
<b>County</b>	013 - Burnett	<b>PE</b>	0	0	0	0	0	0
<b>Project Type</b>	RECONS	<b>Z</b>	0	0	0	0	0	0
<b>Work Type</b>	7	<b>Total</b>	6,000	0	0	0	0	6,000
<b>PCAS</b>	F5543609	<b>Phase</b>						<b>Total</b>
<b>Class</b>	R	<b>CE</b>	0	1,000	1,000	2,000	0	4,000
<b>Name</b>	SHORT ROAD	<b>CONS</b>	0	1,000	2,000	55,000	0	58,000
<b>County</b>	095 - Polk	<b>PE</b>	1,000	6,000	0	0	0	7,000
<b>Project Type</b>	REHAB	<b>Z</b>	0	0	0	0	0	0
<b>Work Type</b>	7	<b>Total</b>	1,000	8,000	3,000	57,000	0	69,000



# Indian Reservation Roads Programs Federal Lands Highway CSTIP Report

Tribal Transportation Program TIP



<b>Entity Name</b>	F55436 - St. Croix		
<b>Program Class Code</b>	651		
<b>CSTIP Type</b>	TIP	<b>Fiscal Year</b>	2013
	19-MAR-13	<b>Funding Amount</b>	340,480

**State** 55 - Wisconsin **Projects on the CSTIP with this state are listed and subtotaled in this section**  
**Location** F55436 - St. Croix **Covers that part of the reservation within the current state.**

			FY 2013 (\$)	FY 2014 (\$)	FY 2015 (\$)	FY 2016 (\$)	FY 2017 (\$)	Total
<b>PCAS</b>	F5543610	<b>Phase</b>						
<b>Class</b>	R	<b>CE</b>	0	0	1,000	2,000	0	3,000
<b>Name</b>	215TH STREET	<b>CONS</b>	0	0	1,000	60,000	0	61,000
<b>County</b>	095 - Polk	<b>PE</b>	0	1,000	6,000	0	0	7,000
<b>Project Type</b>	RECONS	<b>Z</b>	0	0	0	0	0	0
<b>Work Type</b>	7	<b>Total</b>	0	1,000	8,000	62,000	0	71,000
<b>PCAS</b>	F5543611	<b>Phase</b>						
<b>Class</b>	R	<b>CE</b>	0	0	0	1,000	0	1,000
<b>Name</b>	DANBURY FRONTAGE ROAD	<b>CONS</b>	0	0	0	1,000	0	1,000
<b>County</b>	013 - Burnett	<b>PE</b>	0	0	1,000	6,000	0	7,000
<b>Project Type</b>	RECONS	<b>Z</b>	0	0	0	0	0	0
<b>Work Type</b>	7	<b>Total</b>	0	0	1,000	8,000	0	9,000
<b>PCAS</b>	F5543612	<b>Phase</b>						
<b>Class</b>	R	<b>CE</b>	0	7,000	7,000	0	0	14,000
<b>Name</b>	CRANBERRY MARSH ROAD	<b>CONS</b>	1,000	130,000	200,000	0	0	331,000
<b>County</b>	013 - Burnett	<b>PE</b>	10,000	3,000	0	0	0	13,000
<b>Project Type</b>	RECONS	<b>Z</b>	0	0	0	0	0	0
<b>Work Type</b>	7	<b>Total</b>	11,000	140,000	207,000	0	0	358,000
<b>PCAS</b>	F55436RI	<b>Phase</b>						
<b>Class</b>	O	<b>CE</b>	0	0	0	0	0	0
<b>Name</b>	IRR ROAD INVENTORY PROJECT	<b>CONS</b>	0	0	0	0	0	0
<b>County</b>	013 - Burnett	<b>PE</b>	1,000	1,000	1,000	1,000	0	4,000
<b>Project Type</b>	PLANING	<b>Z</b>	0	0	0	0	0	0
<b>Work Type</b>	P8	<b>Total</b>	1,000	1,000	1,000	1,000	0	4,000
<b>PCAS</b>	F55436RM	<b>Phase</b>						
<b>Class</b>	O	<b>CE</b>	0	0	0	0	0	0
<b>Name</b>	IRR ROAD MAINTENANCE PROJECT	<b>CONS</b>	0	0	0	0	0	0
<b>County</b>	013 - Burnett	<b>PE</b>	0	0	0	0	0	0
<b>Project Type</b>	PLANING	<b>Z</b>	85,120	85,120	85,120	85,120	0	340,480
<b>Work Type</b>	P10	<b>Total</b>	85,120	85,120	85,120	85,120	0	340,480
<b>PCAS</b>	F55436TP	<b>Phase</b>						
<b>Class</b>	O	<b>CE</b>	0	0	0	0	0	0
<b>Name</b>	IRR TRANSPORTATION PLANNING PROJ	<b>CONS</b>	0	0	0	0	0	0
<b>County</b>	013 - Burnett	<b>PE</b>	35,000	35,000	35,000	35,000	0	140,000
<b>Project Type</b>	PLANING	<b>Z</b>	0	0	0	0	0	0
<b>Work Type</b>	P9	<b>Total</b>	35,000	35,000	35,000	35,000	0	140,000



# Indian Reservation Roads Programs

## Federal Lands Highway

### CSTIP Report

Tribal Transportation Program TIP



<b>Entity Name</b>	F55436 - St. Croix		
<b>Program Class Code</b>	651		
<b>CSTIP Type</b>	TIP	<b>Fiscal Year</b>	2013
	19-MAR-13	<b>Funding Amount</b>	340,480

**State** 55 - Wisconsin **Projects on the CSTIP with this state are listed and subtotaled in this section**  
**Location** F55436 - St. Croix **Covers that part of the reservation within the current state.**

			FY 2013 (\$)	FY 2014 (\$)	FY 2015 (\$)	FY 2016 (\$)	FY 2017 (\$)	
<b>PCAS</b>	F5561605	<b>Phase</b>						<b>Total</b>
<b>Class</b>	R	<b>CE</b>	1,000	3,000	1,000	0	0	5,000
<b>Name</b>	LOON CREEK CIRCLE	<b>CONS</b>	1,000	70,000	1,000	0	0	72,000
<b>County</b>	013 - Burnett	<b>PE</b>	7,000	0	0	0	0	7,000
<b>Project Type</b>	RECONS	<b>Z</b>	0	0	0	0	0	0
<b>Work Type</b>	7	<b>Total</b>	9,000	73,000	2,000	0	0	84,000

<b>State Subtotal</b>	340,480	363,120	350,120	372,120	0	1,425,840
-----------------------	---------	---------	---------	---------	---	-----------



# Indian Reservation Roads Programs

## Federal Lands Highway

### CSTIP Report

Indian Reservation Roads Program TIP



Entity Name F55437 - SOKAOGON CHIPPEWA COMMUNITY  
 Program Class Code 31E  
 CSTIP Type TIP Fiscal Year 2012  
 25-JUN-12 Funding Amount 221,447

State 55 - Wisconsin  
 Location F55437 - Sokaogon Chippewa Community

Projects on the CSTIP with this state are listed and subtotaled in this section  
 Covers that part of the reservation within the current state.

		Phase	FY 2012 (\$)	FY 2013 (\$)	FY 2014 (\$)	FY 2015 (\$)	FY 2016 (\$)	Total
PCAS	F5543701	CE	5,000	1,000	0	0	0	6,000
Class	R	CONS	115,000	1,000	0	0	0	116,000
Name	JOHN K/DAISY/DANIEL ROADS	PE	1,000	0	0	0	0	1,000
County	041 - Forest	Z	0	0	0	0	0	0
Project Type	RECONS	Total	121,000	2,000	0	0	0	123,000
Work Type	7							
PCAS	F5543702	CE	0	5,000	2,000	0	0	7,000
Class	R	CONS	0	105,000	5,000	0	0	110,000
Name	POW WOW GROUNDS ROAD	PE	1,000	8,000	0	0	0	9,000
County	041 - Forest	Z	0	0	0	0	0	0
Project Type	RECONS	Total	1,000	118,000	7,000	0	0	126,000
Work Type	7							
PCAS	F5543704	CE	0	0	5,000	3,000	0	8,000
Class	R	CONS	0	0	80,000	10,000	0	90,000
Name	COMMUNITY DRIVE	PE	0	1,000	7,000	0	0	8,000
County	041 - Forest	Z	0	0	0	0	0	0
Project Type	OVRLAY	Total	0	1,000	92,000	13,000	0	106,000
Work Type	7							
PCAS	F5543706	CE	1,000	3,000	0	0	0	4,000
Class	R	CONS	30,086	40,000	0	0	0	70,086
Name	CEMETERY ROAD	PE	1,000	0	0	0	0	1,000
County	041 - Forest	Z	0	0	0	0	0	0
Project Type	RECONS	Total	32,086	43,000	0	0	0	75,086
Work Type	7							
PCAS	F5543707	CE	0	0	0	10,000	0	10,000
Class	R	CONS	0	0	50,000	140,000	0	190,000
Name	INDIAN SETTLEMENT	PE	0	0	10,000	0	0	10,000
County	041 - Forest	Z	0	0	0	0	0	0
Project Type	RECONS	Total	0	0	60,000	150,000	0	210,000
Work Type	7							
PCAS	F55437RI	CE	0	0	0	0	0	0
Class	O	CONS	0	0	0	0	0	0
Name	IRR ROAD INVENTORY PROJECT	PE	1,000	1,000	1,000	1,000	0	4,000
County	041 - Forest	Z	0	0	0	0	0	0
Project Type	RECONS	Total	1,000	1,000	1,000	1,000	0	4,000
Work Type	P8							





# Indian Reservation Roads Programs

## Federal Lands Highway

### CSTIP Report

Indian Reservation Roads Program TIP



<b>Entity Name</b>	F55437 - SOKAOGON CHIPPEWA COMMUNITY		
<b>Program Class Code</b>	31E		
<b>CSTIP Type</b>	TIP	<b>Fiscal Year</b>	2012
	25-JUN-12	<b>Funding Amount</b>	221,447

**State** 55 - Wisconsin **Projects on the CSTIP within this state are listed and subtotaled in this section**  
**Location** F55437 - Sokaogon Chippewa Community **Covers that part of the reservation within the current state.**

			FY 2012 (\$)	FY 2013 (\$)	FY 2014 (\$)	FY 2015 (\$)	FY 2016 (\$)	Total
<b>PCAS</b>	F55437RM	<b>Phase</b>						
<b>Class</b>	O	<b>CE</b>	0	0	0	0	0	0
<b>Name</b>	IRR ROAD MAINTENANCE PROJECT	<b>CONS</b>	0	0	0	0	0	0
<b>County</b>	041 - Forest	<b>PE</b>	0	0	0	0	0	0
<b>Project Type</b>	PLANING	<b>Z</b>	55,361	55,361	55,361	55,361	0	221,444
<b>Work Type</b>	P10	<b>Total</b>	55,361	55,361	55,361	55,361	0	221,444
<b>PCAS</b>	F55437TP	<b>Phase</b>						
<b>Class</b>	O	<b>CE</b>	0	0	0	0	0	0
<b>Name</b>	IRR TRANSPORTATION PLANNING PR	<b>CONS</b>	0	0	0	0	0	0
<b>County</b>	041 - Forest	<b>PE</b>	9,000	9,000	9,000	9,000	0	36,000
<b>Project Type</b>	PLANING	<b>Z</b>	0	0	0	0	0	0
<b>Work Type</b>	P9	<b>Total</b>	9,000	9,000	9,000	9,000	0	36,000
<b>PCAS</b>	F5570705	<b>Phase</b>						
<b>Class</b>	R	<b>CE</b>	1,000	1,000	0	0	0	2,000
<b>Name</b>	BLACK LANE	<b>CONS</b>	1,000	1,000	0	0	0	2,000
<b>County</b>	041 - Forest	<b>PE</b>	0	0	0	0	0	0
<b>Project Type</b>	RECONS	<b>Z</b>	0	0	0	0	0	0
<b>Work Type</b>	7	<b>Total</b>	2,000	2,000	0	0	0	4,000

<b>State Subtotal</b>	221,447	231,361	224,361	228,361	0	905,530
-----------------------	---------	---------	---------	---------	---	---------



# Indian Reservation Roads Programs

## Federal Lands Highway

### CSTIP Report

Tribal Transportation Program TIP



Entity Name F55437 - SOKAOGON CHIPPEWA COMMUNITY  
 Program Class Code 651  
 CSTIP Type TIP Fiscal Year 2013  
 19-MAR-13 Funding Amount 226,882

State 55 - Wisconsin Projects on the CSTIP with this state are listed and subtotaled in this section  
 Location F55437 - Sokaogon Chippewa Community Covers that part of the reservation within the current state.

PCAS	F5543701	Phase	FY 2013 (\$)	FY 2014 (\$)	FY 2015 (\$)	FY 2016 (\$)	FY 2017 (\$)	Total
Class	R	CE	1,000	0	0	0	0	1,000
Name	JOHN K/DAISY/DANIEL ROADS	CONS	1,000	0	0	0	0	1,000
County	041 - Forest	PE	0	0	0	0	0	0
Project Type	RECONS	Z	0	0	0	0	0	0
Work Type	7	Total	2,000	0	0	0	0	2,000
PCAS	F5543702	Phase	FY 2013 (\$)	FY 2014 (\$)	FY 2015 (\$)	FY 2016 (\$)	FY 2017 (\$)	Total
Class	R	CE	5,000	1,000	0	0	0	6,000
Name	POW WOW GROUNDS ROAD	CONS	105,000	1,000	0	0	0	106,000
County	041 - Forest	PE	9,000	0	0	0	0	9,000
Project Type	RECONS	Z	0	0	0	0	0	0
Work Type	7	Total	119,000	2,000	0	0	0	121,000
PCAS	F5543704	Phase	FY 2013 (\$)	FY 2014 (\$)	FY 2015 (\$)	FY 2016 (\$)	FY 2017 (\$)	Total
Class	R	CE	2,000	2,000	3,000	1,000	0	8,000
Name	COMMUNITY DRIVE	CONS	26,162	15,000	80,000	1,000	0	122,162
County	041 - Forest	PE	7,000	2,000	0	0	0	9,000
Project Type	OVRLAY	Z	0	0	0	0	0	0
Work Type	7	Total	35,162	19,000	83,000	2,000	0	139,162
PCAS	F5543706	Phase	FY 2013 (\$)	FY 2014 (\$)	FY 2015 (\$)	FY 2016 (\$)	FY 2017 (\$)	Total
Class	R	CE	1,000	0	0	0	0	1,000
Name	CEMETERY ROAD	CONS	1,000	0	0	0	0	1,000
County	041 - Forest	PE	0	0	0	0	0	0
Project Type	RECONS	Z	0	0	0	0	0	0
Work Type	7	Total	2,000	0	0	0	0	2,000
PCAS	F5543707	Phase	FY 2013 (\$)	FY 2014 (\$)	FY 2015 (\$)	FY 2016 (\$)	FY 2017 (\$)	Total
Class	R	CE	0	0	1,000	10,000	0	11,000
Name	INDIAN SETTLEMENT	CONS	0	0	50,000	140,000	0	190,000
County	041 - Forest	PE	0	0	10,000	1,000	0	11,000
Project Type	RECONS	Z	0	0	0	0	0	0
Work Type	7	Total	0	0	61,000	151,000	0	212,000
PCAS	F55437RI	Phase	FY 2013 (\$)	FY 2014 (\$)	FY 2015 (\$)	FY 2016 (\$)	FY 2017 (\$)	Total
Class	O	CE	0	0	0	0	0	0
Name	IRR ROAD INVENTORY PROJECT	CONS	0	0	0	0	0	0
County	041 - Forest	PE	1,000	1,000	1,000	1,000	0	4,000
Project Type	RECONS	Z	0	0	0	0	0	0
Work Type	P8	Total	1,000	1,000	1,000	1,000	0	4,000



# Indian Reservation Roads Programs

## Federal Lands Highway

### CSTIP Report

Tribal Transportation Program TIP



<b>Entity Name</b>	F55437 - SOKAOGON CHIPPEWA COMMUNITY		
<b>Program Class Code</b>	651		
<b>CSTIP Type</b>	TIP	<b>Fiscal Year</b>	2013
	19-MAR-13	<b>Funding Amount</b>	226,882

**State** 55 - Wisconsin **Projects on the CSTIP with this state are listed and subtotaled in this section**  
**Location** F55437 - Sokaogon Chippewa Community **Covers that part of the reservation within the current state.**

		Phase	FY 2013 (\$)	FY 2014 (\$)	FY 2015 (\$)	FY 2016 (\$)	FY 2017 (\$)	Total
<b>PCAS</b>	F55437RM	<b>CE</b>	0	0	0	0	0	0
<b>Class</b>	O	<b>CONS</b>	0	0	0	0	0	0
<b>Name</b>	IRR ROAD MAINTENANCE PROJECT	<b>PE</b>	0	0	0	0	0	0
<b>County</b>	041 - Forest	<b>Z</b>	56,720	200,000	75,000	70,000	0	401,720
<b>Project Type</b>	PLANING	<b>Total</b>	56,720	200,000	75,000	70,000	0	401,720
<b>Work Type</b>	P10							
<b>PCAS</b>	F55437TP	<b>Phase</b>	<b>FY 2013 (\$)</b>	<b>FY 2014 (\$)</b>	<b>FY 2015 (\$)</b>	<b>FY 2016 (\$)</b>	<b>FY 2017 (\$)</b>	<b>Total</b>
<b>Class</b>	O	<b>CE</b>	0	0	0	0	0	0
<b>Name</b>	IRR TRANSPORTATION PLANNING PROJ	<b>CONS</b>	0	0	0	0	0	0
<b>County</b>	041 - Forest	<b>PE</b>	9,000	9,000	9,000	9,000	0	36,000
<b>Project Type</b>	PLANING	<b>Z</b>	0	0	0	0	0	0
<b>Work Type</b>	P9	<b>Total</b>	9,000	9,000	9,000	9,000	0	36,000
<b>PCAS</b>	F5570705	<b>Phase</b>	<b>FY 2013 (\$)</b>	<b>FY 2014 (\$)</b>	<b>FY 2015 (\$)</b>	<b>FY 2016 (\$)</b>	<b>FY 2017 (\$)</b>	<b>Total</b>
<b>Class</b>	R	<b>CE</b>	1,000	1,000	1,000	1,000	0	4,000
<b>Name</b>	BLACK LANE	<b>CONS</b>	1,000	1,000	1,000	1,000	0	4,000
<b>County</b>	041 - Forest	<b>PE</b>	0	0	0	0	0	0
<b>Project Type</b>	RECONS	<b>Z</b>	0	0	0	0	0	0
<b>Work Type</b>	7	<b>Total</b>	2,000	2,000	2,000	2,000	0	8,000
<b>State Subtotal</b>			226,882	233,000	231,000	235,000	0	925,882



# Indian Reservation Roads Programs

## Federal Lands Highway

### CSTIP Report

Indian Reservation Roads Program TIP



**Entity Name** F55438 - STOCKBRIDGE-MUNSEE COMMUNITY  
**Program Class Code** 31E  
**CSTIP Type** TIP **Fiscal Year** 2012  
 11-MAY-12 **Funding Amount** 774,600

**State** 55 - Wisconsin  
**Location** F55438 - Stockbridge-Munsee Community

**Projects on the CSTIP with this state are listed and subtotaled in this section**  
**Covers that part of the reservation within the current state.**

		Phase	FY 2012 (\$)	FY 2013 (\$)	FY 2014 (\$)	FY 2015 (\$)	FY 2016 (\$)	Total
<b>PCAS</b>	F5543802	<b>CE</b>	1,000	1,000	1,000	1,000	0	4,000
<b>Class</b>	R	<b>CONS</b>	1,000	1,000	10,000	1,000	0	13,000
<b>Name</b>	Murphy Road	<b>PE</b>	0	0	0	0	0	0
<b>County</b>	115 - Shawano	<b>Z</b>	1,000	1,000	10,000	1,000	0	13,000
<b>Project Type</b>	REHAB	<b>Total</b>	3,000	3,000	21,000	3,000	0	30,000
<b>Work Type</b>	7							
<b>PCAS</b>	F5543803	<b>CE</b>	1,000	5,000	1,000	1,000	0	8,000
<b>Class</b>	R	<b>CONS</b>	1,000	206,000	45,000	1,000	0	253,000
<b>Name</b>	Koan Tuk Drive	<b>PE</b>	2,000	25,000	0	0	0	27,000
<b>County</b>	115 - Shawano	<b>Z</b>	0	0	0	0	0	0
<b>Project Type</b>	RECONS	<b>Total</b>	4,000	236,000	46,000	2,000	0	288,000
<b>Work Type</b>	7							
<b>PCAS</b>	F5543804	<b>CE</b>	1,000	1,000	1,000	10,000	0	13,000
<b>Class</b>	R	<b>CONS</b>	1,000	1,060	19,660	255,060	0	276,780
<b>Name</b>	Taconic Roads	<b>PE</b>	2,000	2,000	2,000	21,000	0	27,000
<b>County</b>	115 - Shawano	<b>Z</b>	1,000	1,000	1,000	2,000	0	5,000
<b>Project Type</b>	RECONS	<b>Total</b>	5,000	5,060	23,660	288,060	0	321,780
<b>Work Type</b>	7							
<b>PCAS</b>	F5543805	<b>CE</b>	1,000	1,000	1,000	0	0	3,000
<b>Class</b>	R	<b>CONS</b>	20,000	1,000	350,000	1,000	0	372,000
<b>Name</b>	National Guard Road	<b>PE</b>	1,000	25,000	0	0	0	26,000
<b>County</b>	115 - Shawano	<b>Z</b>	0	0	5,000	1,000	0	6,000
<b>Project Type</b>	RECONS	<b>Total</b>	22,000	27,000	356,000	2,000	0	407,000
<b>Work Type</b>	7							
<b>PCAS</b>	F5543806	<b>CE</b>	1,000	5,000	1,000	1,000	0	8,000
<b>Class</b>	R	<b>CONS</b>	1,000	130,000	11,000	1,000	0	143,000
<b>Name</b>	Kooyi Kun Road	<b>PE</b>	2,000	45,000	0	0	0	47,000
<b>County</b>	115 - Shawano	<b>Z</b>	0	0	0	0	0	0
<b>Project Type</b>	RECONS	<b>Total</b>	4,000	180,000	12,000	2,000	0	198,000
<b>Work Type</b>	7							
<b>PCAS</b>	F5543807	<b>CE</b>	5,000	1,000	0	0	0	6,000
<b>Class</b>	R	<b>CONS</b>	60,000	1,000	0	0	0	61,000
<b>Name</b>	Ah Toh Wuk Circle South Addition	<b>PE</b>	11,000	2,000	0	0	0	13,000
<b>County</b>	115 - Shawano	<b>Z</b>	0	0	0	0	0	0
<b>Project Type</b>	RECONS	<b>Total</b>	76,000	4,000	0	0	0	80,000
<b>Work Type</b>	7							



# Indian Reservation Roads Programs

## Federal Lands Highway

### CSTIP Report

Indian Reservation Roads Program TIP



<b>Entity Name</b>	F55438 - STOCKBRIDGE-MUNSEE COMMUNITY		
<b>Program Class Code</b>	31E		
<b>CSTIP Type</b>	TIP	<b>Fiscal Year</b>	2012
	11-MAY-12	<b>Funding Amount</b>	774,600

**State** 55 - Wisconsin **Projects on the CSTIP within this state are listed and subtotaled in this section**  
**Location** F55438 - Stockbridge-Munsee Community **Covers that part of the reservation within the current state.**

		Phase	FY 2012 (\$)	FY 2013 (\$)	FY 2014 (\$)	FY 2015 (\$)	FY 2016 (\$)	Total
<b>PCAS</b>	F5543808	<b>CE</b>	0	0	1,000	5,000	0	6,000
<b>Class</b>	R	<b>CONS</b>	0	10,000	35,000	200,000	0	245,000
<b>Name</b>	Fairview Road	<b>PE</b>	2,000	2,000	15,000	2,000	0	21,000
<b>County</b>	115 - Shawano	<b>Z</b>	0	0	0	0	0	0
<b>Project Type</b>	RECONS	<b>Total</b>	2,000	12,000	51,000	207,000	0	272,000
<b>Work Type</b>	7							
<b>PCAS</b>	F5543809	<b>CE</b>	0	0	0	0	0	0
<b>Class</b>	R	<b>CONS</b>	0	0	0	0	0	0
<b>Name</b>	School House Road	<b>PE</b>	2,000	2,000	2,000	2,000	0	8,000
<b>County</b>	115 - Shawano	<b>Z</b>	0	0	0	0	0	0
<b>Project Type</b>	RECONS	<b>Total</b>	2,000	2,000	2,000	2,000	0	8,000
<b>Work Type</b>	7							
<b>PCAS</b>	F5543810	<b>CE</b>	1,000	1,000	1,000	5,000	0	8,000
<b>Class</b>	R	<b>CONS</b>	1,000	1,000	100,000	260,000	0	362,000
<b>Name</b>	West Healing Way Drive	<b>PE</b>	2,000	2,000	2,000	18,000	0	24,000
<b>County</b>	115 - Shawano	<b>Z</b>	0	0	0	0	0	0
<b>Project Type</b>	RECONS	<b>Total</b>	4,000	4,000	103,000	283,000	0	394,000
<b>Work Type</b>	7							
<b>PCAS</b>	F5543811	<b>CE</b>	0	0	1,000	1,000	0	2,000
<b>Class</b>	R	<b>CONS</b>	0	0	1,000	30,000	0	31,000
<b>Name</b>	Moccasin Lane	<b>PE</b>	0	0	2,000	4,000	0	6,000
<b>County</b>	115 - Shawano	<b>Z</b>	0	0	0	0	0	0
<b>Project Type</b>	RECONS	<b>Total</b>	0	0	4,000	35,000	0	39,000
<b>Work Type</b>	7							
<b>PCAS</b>	F5543812	<b>CE</b>	0	0	0	0	0	0
<b>Class</b>	R	<b>CONS</b>	0	0	0	1,000	0	1,000
<b>Name</b>	Valley Ridge Road	<b>PE</b>	0	0	0	1,000	0	1,000
<b>County</b>	115 - Shawano	<b>Z</b>	0	0	0	0	0	0
<b>Project Type</b>	REHAB	<b>Total</b>	0	0	0	2,000	0	2,000
<b>Work Type</b>	7							
<b>PCAS</b>	F55438C1	<b>CE</b>	20,000	20,000	11,000	0	0	51,000
<b>Class</b>	R	<b>CONS</b>	514,600	300,000	195,400	0	0	1,010,000
<b>Name</b>	County Road A Coop	<b>PE</b>	40,000	30,000	1,000	0	0	71,000
<b>County</b>	115 - Shawano	<b>Z</b>	0	0	0	0	0	0
<b>Project Type</b>	REHAB	<b>Total</b>	574,600	350,000	207,400	0	0	1,132,000
<b>Work Type</b>	7							



# Indian Reservation Roads Programs

## Federal Lands Highway

### CSTIP Report

Indian Reservation Roads Program TIP



<b>Entity Name</b>	F55438 - STOCKBRIDGE-MUNSEE COMMUNITY		
<b>Program Class Code</b>	31E		
<b>CSTIP Type</b>	TIP	<b>Fiscal Year</b>	2012
	11-MAY-12	<b>Funding Amount</b>	774,600

**State** 55 - Wisconsin **Projects on the CSTIP withn this state are listed and subtotaled in this section**  
**Location** F55438 - Stockbridge-Munsee Community **Covers that part of the reservation within the current state.**

PCAS	Class	Name	County	Project Type	Work Type	Phase	FY 2012 (\$)	FY 2013 (\$)	FY 2014 (\$)	FY 2015 (\$)	FY 2016 (\$)	Total
F55438C2	R	County Road G Coop	115 - Shawano	REHAB	7	CE	10,000	1,000	0	0	0	11,000
						CONS	50,000	1,000	0	0	0	51,000
						PE	2,000	1,000	0	0	0	3,000
						Z	0	0	0	0	0	0
						<b>Total</b>	62,000	3,000	0	0	0	65,000
F55438RI	O	IRR Inventory Project	115 - Shawano	PLANING	P9	CE	0	0	0	0	0	0
						CONS	0	0	0	0	0	0
						PE	15,000	15,000	15,000	15,000	0	60,000
						Z	0	0	0	0	0	0
						<b>Total</b>	15,000	15,000	15,000	15,000	0	60,000
F55438RM	O	IRR Maintenance Project	115 - Shawano	PLANING	P10	CE	0	0	0	0	0	0
						CONS	0	0	0	0	0	0
						PE	0	0	0	0	0	0
						Z	1,000	1,000	1,000	1,000	0	4,000
						<b>Total</b>	1,000	1,000	1,000	1,000	0	4,000
F55438TP	O	IRR Planning	115 - Shawano	PLANING	P9	CE	0	0	0	0	0	0
						CONS	0	0	0	0	0	0
						PE	0	10,000	10,000	10,000	0	30,000
						Z	0	0	0	0	0	0
						<b>Total</b>	0	10,000	10,000	10,000	0	30,000

<b>State Subtotal</b>	774,600	852,060	852,060	852,060	0	3,330,780
-----------------------	---------	---------	---------	---------	---	-----------



# Indian Reservation Roads Programs

## Federal Lands Highway

### CSTIP Report

Tribal Transportation Program TIP



**Entity Name** F55438 - STOCKBRIDGE-MUNSEE COMMUNITY  
**Program Class Code** 651  
**CSTIP Type** TIP **Fiscal Year** 2013  
 19-MAR-13 **Funding Amount** 793,612

**State** 55 - Wisconsin **Projects on the CSTIP with this state are listed and subtotaled in this section**  
**Location** F55438 - Stockbridge-Munsee Community **Covers that part of the reservation within the current state.**

		Phase	FY 2013 (\$)	FY 2014 (\$)	FY 2015 (\$)	FY 2016 (\$)	FY 2017 (\$)	Total
<b>PCAS</b>	F5543802	<b>Phase</b>						
<b>Class</b>	R	<b>CE</b>	0	10,000	0	0	0	10,000
<b>Name</b>	Murphy Road	<b>CONS</b>	0	10,000	0	0	0	10,000
<b>County</b>	115 - Shawano	<b>PE</b>	0	0	0	0	0	0
<b>Project Type</b>	REHAB	<b>Z</b>	0	1,000	0	0	0	1,000
<b>Work Type</b>	7	<b>Total</b>	0	21,000	0	0	0	21,000
<b>PCAS</b>	F5543803	<b>Phase</b>						
<b>Class</b>	R	<b>CE</b>	5,000	5,000	0	0	0	10,000
<b>Name</b>	Koan Tuk Drive	<b>CONS</b>	250,000	150,000	0	0	0	400,000
<b>County</b>	115 - Shawano	<b>PE</b>	25,000	5,000	0	0	0	30,000
<b>Project Type</b>	RECONS	<b>Z</b>	0	0	0	0	0	0
<b>Work Type</b>	7	<b>Total</b>	280,000	160,000	0	0	0	440,000
<b>PCAS</b>	F5543804	<b>Phase</b>						
<b>Class</b>	R	<b>CE</b>	0	0	10,000	0	0	10,000
<b>Name</b>	Taconic Roads	<b>CONS</b>	0	0	210,000	0	0	210,000
<b>County</b>	115 - Shawano	<b>PE</b>	0	0	21,000	0	0	21,000
<b>Project Type</b>	RECONS	<b>Z</b>	0	0	2,000	0	0	2,000
<b>Work Type</b>	7	<b>Total</b>	0	0	243,000	0	0	243,000
<b>PCAS</b>	F5543805	<b>Phase</b>						
<b>Class</b>	R	<b>CE</b>	0	5,000	0	0	0	5,000
<b>Name</b>	National Guard Road	<b>CONS</b>	0	350,000	0	0	0	350,000
<b>County</b>	115 - Shawano	<b>PE</b>	25,000	0	0	0	0	25,000
<b>Project Type</b>	RECONS	<b>Z</b>	0	1,000	0	0	0	1,000
<b>Work Type</b>	7	<b>Total</b>	25,000	356,000	0	0	0	381,000
<b>PCAS</b>	F5543806	<b>Phase</b>						
<b>Class</b>	R	<b>CE</b>	5,000	5,000	0	0	0	10,000
<b>Name</b>	Kooyi Kun Road	<b>CONS</b>	140,000	150,000	0	0	0	290,000
<b>County</b>	115 - Shawano	<b>PE</b>	45,000	5,000	0	0	0	50,000
<b>Project Type</b>	RECONS	<b>Z</b>	0	0	0	0	0	0
<b>Work Type</b>	7	<b>Total</b>	190,000	160,000	0	0	0	350,000
<b>PCAS</b>	F5543808	<b>Phase</b>						
<b>Class</b>	R	<b>CE</b>	0	0	5,000	0	0	5,000
<b>Name</b>	Fairview Road	<b>CONS</b>	0	0	250,000	0	0	250,000
<b>County</b>	115 - Shawano	<b>PE</b>	15,000	15,000	0	0	0	30,000
<b>Project Type</b>	RECONS	<b>Z</b>	0	0	0	0	0	0
<b>Work Type</b>	7	<b>Total</b>	15,000	15,000	255,000	0	0	285,000



# Indian Reservation Roads Programs Federal Lands Highway CSTIP Report

Tribal Transportation Program TIP



<b>Entity Name</b>	F55438 - STOCKBRIDGE-MUNSEE COMMUNITY		
<b>Program Class Code</b>	651		
<b>CSTIP Type</b>	TIP	<b>Fiscal Year</b>	2013
	19-MAR-13	<b>Funding Amount</b>	793,612

**State** 55 - Wisconsin **Projects on the CSTIP with this state are listed and subtotaled in this section**  
**Location** F55438 - Stockbridge-Munsee Community **Covers that part of the reservation within the current state.**

PCAS	Class	Name	County	Project Type	Work Type	Phase	FY 2013 (\$)	FY 2014 (\$)	FY 2015 (\$)	FY 2016 (\$)	FY 2017 (\$)	Total
F5543809	R	School House Road	115 - Shawano	RECONS	7	CE	0	0	0	1,000	0	1,000
						CONS	0	0	0	460,000	0	460,000
						PE	15,000	1,000	1,000	23,000	0	40,000
						Z	0	0	0	0	0	0
						<b>Total</b>	15,000	1,000	1,000	484,000	0	501,000
F5543810	R	West Healing Way Drive	115 - Shawano	RECONS	7	CE	0	0	5,000	0	0	5,000
						CONS	0	0	260,000	0	0	260,000
						PE	0	0	18,000	0	0	18,000
						Z	0	0	0	0	0	0
						<b>Total</b>	0	0	283,000	0	0	283,000
F5543811	R	Moccasin Lane	115 - Shawano	RECONS	7	CE	0	0	1,000	0	0	1,000
						CONS	0	0	30,000	0	0	30,000
						PE	0	0	4,000	0	0	4,000
						Z	0	0	0	0	0	0
						<b>Total</b>	0	0	35,000	0	0	35,000
F5543812	R	Valley Ridge Road	115 - Shawano	REHAB	7	CE	0	0	0	2,000	0	2,000
						CONS	0	0	0	260,000	0	260,000
						PE	0	0	0	6,000	0	6,000
						Z	0	0	0	0	0	0
						<b>Total</b>	0	0	0	268,000	0	268,000
F55438C1	R	County Road A Coop	115 - Shawano	REHAB	7	CE	7,500	0	0	0	0	7,500
						CONS	223,612	0	0	0	0	223,612
						PE	12,500	0	0	0	0	12,500
						Z	0	0	0	0	0	0
						<b>Total</b>	243,612	0	0	0	0	243,612
F55438RI	O	IRR Inventory Project	115 - Shawano	PLANING	P9	CE	0	0	0	0	0	0
						CONS	0	0	0	0	0	0
						PE	5,000	5,000	5,000	5,000	0	20,000
						Z	0	0	0	0	0	0
						<b>Total</b>	5,000	5,000	5,000	5,000	0	20,000





# Indian Reservation Roads Programs

## Federal Lands Highway

### CSTIP Report

Tribal Transportation Program TIP



<b>Entity Name</b>	F55438 - STOCKBRIDGE-MUNSEE COMMUNITY		
<b>Program Class Code</b>	651		
<b>CSTIP Type</b>	TIP	<b>Fiscal Year</b>	2013
	19-MAR-13	<b>Funding Amount</b>	793,612

**State** 55 - Wisconsin **Projects on the CSTIP with this state are listed and subtotaled in this section**  
**Location** F55438 - Stockbridge-Munsee Community **Covers that part of the reservation within the current state.**

		Phase	FY 2013 (\$)	FY 2014 (\$)	FY 2015 (\$)	FY 2016 (\$)	FY 2017 (\$)	Total
<b>PCAS</b>	F55438RM	<b>CE</b>	0	0	0	0	0	0
<b>Class</b>	O	<b>CONS</b>	0	0	0	0	0	0
<b>Name</b>	IRR Maintenance Project	<b>PE</b>	0	0	0	0	0	0
<b>County</b>	115 - Shawano	<b>Z</b>	10,000	10,000	10,000	10,000	0	40,000
<b>Project Type</b>	PLANING	<b>Total</b>	10,000	10,000	10,000	10,000	0	40,000
<b>Work Type</b>	P10							
<b>PCAS</b>	F55438TP	<b>Phase</b>	<b>FY 2013 (\$)</b>	<b>FY 2014 (\$)</b>	<b>FY 2015 (\$)</b>	<b>FY 2016 (\$)</b>	<b>FY 2017 (\$)</b>	<b>Total</b>
<b>Class</b>	O	<b>CE</b>	0	0	0	0	0	0
<b>Name</b>	IRR Planning	<b>CONS</b>	0	0	0	0	0	0
<b>County</b>	115 - Shawano	<b>PE</b>	10,000	10,000	10,000	10,000	0	40,000
<b>Project Type</b>	PLANING	<b>Z</b>	0	0	0	0	0	0
<b>Work Type</b>	P9	<b>Total</b>	10,000	10,000	10,000	10,000	0	40,000

<b>State Subtotal</b>	793,612	738,000	842,000	777,000	0	3,150,612
-----------------------	---------	---------	---------	---------	---	-----------



# Indian Reservation Roads Programs

## Federal Lands Highway

### CSTIP Report

Indian Reservation Roads Program TIP



<b>Entity Name</b>	F55439 - Ho-Chunk Nation		
<b>Program Class Code</b>	31E		
<b>CSTIP Type</b>	TIP	<b>Fiscal Year</b>	2012
	16-APR-12	<b>Funding Amount</b>	7,929,925

**State** 55 - Wisconsin **Projects on the CSTIP with this state are listed and subtotaled in this section**  
**Location** F55439 - Ho-Chunk Nation **Covers that part of the reservation within the current state.**

PCAS	Class	Name	County	Project Type	Work Type	Phase	FY 2012 (\$)	FY 2013 (\$)	FY 2014 (\$)	FY 2015 (\$)	FY 2016 (\$)	Total
F5543902	R	Lonetree Lane	141 - Wood	REHAB	7	CE	10,000	5,000	0	0	0	15,000
						CONS	25,000	10,000	0	0	0	35,000
						PE	0	0	0	0	0	0
						Z	0	0	0	0	0	0
						<b>Total</b>	<b>35,000</b>	<b>15,000</b>	<b>0</b>	<b>0</b>	<b>0</b>	<b>50,000</b>
F5543903	R	Winneshiek Property	053 - Jackson	NEWCON	7	CE	20,000	1,000	0	0	0	21,000
						CONS	500,000	10,000	0	0	0	510,000
						PE	22,000	1,000	0	0	0	23,000
						Z	0	0	0	0	0	0
						<b>Total</b>	<b>542,000</b>	<b>12,000</b>	<b>0</b>	<b>0</b>	<b>0</b>	<b>554,000</b>
F5543904	R	Nine Eagles	057 - Juneau	NEWCON	7	CE	0	0	10,000	5,000	0	15,000
						CONS	0	0	250,000	10,000	0	260,000
						PE	0	0	29,000	0	0	29,000
						Z	0	0	0	0	0	0
						<b>Total</b>	<b>0</b>	<b>0</b>	<b>289,000</b>	<b>15,000</b>	<b>0</b>	<b>304,000</b>
F5543905	R	Kingsley Bend	021 - Columbia	REHAB	7	CE	2,000	1,000	0	0	0	3,000
						CONS	10,000	1,000	0	0	0	11,000
						PE	0	0	0	0	0	0
						Z	0	0	0	0	0	0
						<b>Total</b>	<b>12,000</b>	<b>2,000</b>	<b>0</b>	<b>0</b>	<b>0</b>	<b>14,000</b>
F5543906	R	BRF Credit Union	053 - Jackson	RECONS	7	CE	0	0	0	0	0	0
						CONS	0	0	0	0	0	0
						PE	0	0	1,000	1,000	0	2,000
						Z	0	0	0	0	0	0
						<b>Total</b>	<b>0</b>	<b>0</b>	<b>1,000</b>	<b>1,000</b>	<b>0</b>	<b>2,000</b>
F5543907	R	Dombeck Property	057 - Juneau	NEWCON	7	CE	0	0	0	0	0	0
						CONS	0	0	0	0	0	0
						PE	0	0	2,000	2,000	0	4,000
						Z	0	0	0	0	0	0
						<b>Total</b>	<b>0</b>	<b>0</b>	<b>2,000</b>	<b>2,000</b>	<b>0</b>	<b>4,000</b>



# Indian Reservation Roads Programs

## Federal Lands Highway

### CSTIP Report

Indian Reservation Roads Program TIP



<b>Entity Name</b>	F55439 - Ho-Chunk Nation		
<b>Program Class Code</b>	31E		
<b>CSTIP Type</b>	TIP	<b>Fiscal Year</b>	2012
	16-APR-12	<b>Funding Amount</b>	7,929,925

**State** 55 - Wisconsin  
**Location** F55439 - Ho-Chunk Nation

**Projects on the CSTIP with this state are listed and subtotaled in this section**  
**Covers that part of the reservation within the current state.**

		Phase	FY 2012 (\$)	FY 2013 (\$)	FY 2014 (\$)	FY 2015 (\$)	FY 2016 (\$)	Total
<b>PCAS</b>	F5543908	<b>Phase</b>						
<b>Class</b>	R	<b>CE</b>	0	0	0	0	0	0
<b>Name</b>	Rockland Property	<b>CONS</b>	0	0	0	0	0	0
<b>County</b>	063 - La Crosse	<b>PE</b>	0	0	2,000	2,000	0	4,000
<b>Project Type</b>	NEWCON	<b>Z</b>	0	0	0	0	0	0
<b>Work Type</b>	7	<b>Total</b>	0	0	2,000	2,000	0	4,000
<b>PCAS</b>	F5543910	<b>Phase</b>						
<b>Class</b>	R	<b>CE</b>	15,000	5,000	0	0	0	20,000
<b>Name</b>	Allen Property	<b>CONS</b>	350,000	10,000	0	0	0	360,000
<b>County</b>	111 - Sauk	<b>PE</b>	22,000	1,000	0	0	0	23,000
<b>Project Type</b>	REHAB	<b>Z</b>	0	0	0	0	0	0
<b>Work Type</b>	7	<b>Total</b>	387,000	16,000	0	0	0	403,000
<b>PCAS</b>	F5543911	<b>Phase</b>						
<b>Class</b>	R	<b>CE</b>	0	0	0	0	0	0
<b>Name</b>	Bear Trap Lane	<b>CONS</b>	0	0	0	0	0	0
<b>County</b>	053 - Jackson	<b>PE</b>	0	0	0	7,000	0	7,000
<b>Project Type</b>	RECONS	<b>Z</b>	0	0	0	0	0	0
<b>Work Type</b>	7	<b>Total</b>	0	0	0	7,000	0	7,000
<b>PCAS</b>	F5543915	<b>Phase</b>						
<b>Class</b>	R	<b>CE</b>	0	0	0	0	0	0
<b>Name</b>	Four Winds Project	<b>CONS</b>	0	0	0	0	0	0
<b>County</b>	053 - Jackson	<b>PE</b>	1,000	0	0	5,000	0	6,000
<b>Project Type</b>	RECONS	<b>Z</b>	0	0	0	0	0	0
<b>Work Type</b>	7	<b>Total</b>	1,000	0	0	5,000	0	6,000
<b>PCAS</b>	F5543918	<b>Phase</b>						
<b>Class</b>	R	<b>CE</b>	5,000	5,000	1,000	0	0	11,000
<b>Name</b>	Low Cloud Roads	<b>CONS</b>	1,000	1,000	0	0	0	2,000
<b>County</b>	053 - Jackson	<b>PE</b>	20,000	3,000	0	0	0	23,000
<b>Project Type</b>	REHAB	<b>Z</b>	1,000	1,000	1,000	0	0	3,000
<b>Work Type</b>	7	<b>Total</b>	27,000	10,000	2,000	0	0	39,000
<b>PCAS</b>	F5543919	<b>Phase</b>						
<b>Class</b>	R	<b>CE</b>	0	0	5,000	1,000	0	6,000
<b>Name</b>	Tower Road	<b>CONS</b>	0	0	110,000	1,000	0	111,000
<b>County</b>	111 - Sauk	<b>PE</b>	0	2,000	12,000	0	0	14,000
<b>Project Type</b>	NEWCON	<b>Z</b>	0	0	0	0	0	0
<b>Work Type</b>	7	<b>Total</b>	0	2,000	127,000	2,000	0	131,000



# Indian Reservation Roads Programs

## Federal Lands Highway

### CSTIP Report

Indian Reservation Roads Program TIP



<b>Entity Name</b>	F55439 - Ho-Chunk Nation		
<b>Program Class Code</b>	31E		
<b>CSTIP Type</b>	TIP	<b>Fiscal Year</b>	2012
	16-APR-12	<b>Funding Amount</b>	7,929,925

**State** 55 - Wisconsin  
**Location** F55439 - Ho-Chunk Nation

**Projects on the CSTIP with this state are listed and subtotaled in this section**  
**Covers that part of the reservation within the current state.**

		Phase	FY 2012 (\$)	FY 2013 (\$)	FY 2014 (\$)	FY 2015 (\$)	FY 2016 (\$)	Total
<b>PCAS</b>	F5543921	<b>Phase</b>						
<b>Class</b>	R	<b>CE</b>	1,000	0	0	0	0	1,000
<b>Name</b>	Brockway Road	<b>CONS</b>	10,000	0	0	0	0	10,000
<b>County</b>	053 - Jackson	<b>PE</b>	0	0	0	0	0	0
<b>Project Type</b>	RECONS	<b>Z</b>	0	0	0	0	0	0
<b>Work Type</b>	7	<b>Total</b>	11,000	0	0	0	0	11,000
<b>PCAS</b>	F5543922	<b>Phase</b>						
<b>Class</b>	R	<b>CE</b>	5,000	1,000	0	0	0	6,000
<b>Name</b>	Kickapoo Trail	<b>CONS</b>	10,000	1,000	0	0	0	11,000
<b>County</b>	123 - Vernon	<b>PE</b>	5,000	0	0	0	0	5,000
<b>Project Type</b>	RECONS	<b>Z</b>	0	0	0	0	0	0
<b>Work Type</b>	3	<b>Total</b>	20,000	2,000	0	0	0	22,000
<b>PCAS</b>	F5543923	<b>Phase</b>						
<b>Class</b>	R	<b>CE</b>	1,000	1,000	0	0	0	2,000
<b>Name</b>	STH 54 Frontage Road	<b>CONS</b>	1,000	1,000	0	0	0	2,000
<b>County</b>	053 - Jackson	<b>PE</b>	1,000	1,000	0	0	0	2,000
<b>Project Type</b>	RECONS	<b>Z</b>	0	0	0	0	0	0
<b>Work Type</b>	7	<b>Total</b>	3,000	3,000	0	0	0	6,000
<b>PCAS</b>	F5543924	<b>Phase</b>						
<b>Class</b>	R	<b>CE</b>	1,000	1,000	0	0	0	2,000
<b>Name</b>	William Sam Property	<b>CONS</b>	1,000	1,000	0	0	0	2,000
<b>County</b>	053 - Jackson	<b>PE</b>	0	0	0	0	0	0
<b>Project Type</b>	NEWCON	<b>Z</b>	0	0	0	0	0	0
<b>Work Type</b>	7	<b>Total</b>	2,000	2,000	0	0	0	4,000
<b>PCAS</b>	F5543925	<b>Phase</b>						
<b>Class</b>	R	<b>CE</b>	10,000	1,000	0	0	0	11,000
<b>Name</b>	Freedom Road	<b>CONS</b>	10,000	1,000	0	0	0	11,000
<b>County</b>	081 - Monroe	<b>PE</b>	8,000	0	0	0	0	8,000
<b>Project Type</b>	RECONS	<b>Z</b>	0	0	0	0	0	0
<b>Work Type</b>	7	<b>Total</b>	28,000	2,000	0	0	0	30,000
<b>PCAS</b>	F5543926	<b>Phase</b>						
<b>Class</b>	R	<b>CE</b>	3,000	1,000	0	0	0	4,000
<b>Name</b>	Eureka Road	<b>CONS</b>	10,000	1,000	0	0	0	11,000
<b>County</b>	081 - Monroe	<b>PE</b>	5,000	0	0	0	0	5,000
<b>Project Type</b>	RECONS	<b>Z</b>	0	0	0	0	0	0
<b>Work Type</b>	7	<b>Total</b>	18,000	2,000	0	0	0	20,000



# Indian Reservation Roads Programs

## Federal Lands Highway

### CSTIP Report

Indian Reservation Roads Program TIP



<b>Entity Name</b>	F55439 - Ho-Chunk Nation		
<b>Program Class Code</b>	31E		
<b>CSTIP Type</b>	TIP	<b>Fiscal Year</b>	2012
	16-APR-12	<b>Funding Amount</b>	7,929,925

**State** 55 - Wisconsin  
**Location** F55439 - Ho-Chunk Nation

**Projects on the CSTIP with this state are listed and subtotaled in this section**  
**Covers that part of the reservation within the current state.**

			FY 2012 (\$)	FY 2013 (\$)	FY 2014 (\$)	FY 2015 (\$)	FY 2016 (\$)	
<b>PCAS</b>	F5543927	<b>Phase</b>						<b>Total</b>
<b>Class</b>	R	<b>CE</b>	10,000	5,000	1,000	0	0	16,000
<b>Name</b>	Swallow Development	<b>CONS</b>	270,000	10,000	1,000	0	0	281,000
<b>County</b>	053 - Jackson	<b>PE</b>	35,000	0	1,000	0	0	36,000
<b>Project Type</b>	NEWCON	<b>Z</b>	0	0	0	0	0	0
<b>Work Type</b>	7	<b>Total</b>	315,000	15,000	3,000	0	0	333,000
<b>PCAS</b>	F5543928	<b>Phase</b>						<b>Total</b>
<b>Class</b>	R	<b>CE</b>	5,000	1,000	0	0	0	6,000
<b>Name</b>	Hemlock Road	<b>CONS</b>	5,000	1,000	0	0	0	6,000
<b>County</b>	081 - Monroe	<b>PE</b>	5,000	1,000	0	0	0	6,000
<b>Project Type</b>	RECONS	<b>Z</b>	0	0	0	0	0	0
<b>Work Type</b>	7	<b>Total</b>	15,000	3,000	0	0	0	18,000
<b>PCAS</b>	F5543929	<b>Phase</b>						<b>Total</b>
<b>Class</b>	R	<b>CE</b>	5,000	1,000	0	0	0	6,000
<b>Name</b>	Heisel Road	<b>CONS</b>	5,000	1,000	0	0	0	6,000
<b>County</b>	081 - Monroe	<b>PE</b>	5,000	1,000	0	0	0	6,000
<b>Project Type</b>	RECONS	<b>Z</b>	0	0	0	0	0	0
<b>Work Type</b>	7	<b>Total</b>	15,000	3,000	0	0	0	18,000
<b>PCAS</b>	F5543931	<b>Phase</b>						<b>Total</b>
<b>Class</b>	R	<b>CE</b>	1,000	0	0	0	0	1,000
<b>Name</b>	West Bauer Road	<b>CONS</b>	1,000	1,000	0	0	0	2,000
<b>County</b>	053 - Jackson	<b>PE</b>	0	0	0	0	0	0
<b>Project Type</b>	RECONS	<b>Z</b>	0	0	0	0	0	0
<b>Work Type</b>	7	<b>Total</b>	2,000	1,000	0	0	0	3,000
<b>PCAS</b>	F5543932	<b>Phase</b>						<b>Total</b>
<b>Class</b>	R	<b>CE</b>	1,000	0	0	0	0	1,000
<b>Name</b>	Castle Mound Road	<b>CONS</b>	1,000	1,000	0	0	0	2,000
<b>County</b>	053 - Jackson	<b>PE</b>	0	0	0	0	0	0
<b>Project Type</b>	RECONS	<b>Z</b>	0	0	0	0	0	0
<b>Work Type</b>	7	<b>Total</b>	2,000	1,000	0	0	0	3,000
<b>PCAS</b>	F5543933	<b>Phase</b>						<b>Total</b>
<b>Class</b>	R	<b>CE</b>	0	0	0	0	5,000	5,000
<b>Name</b>	Blue Wing Cemetery	<b>CONS</b>	0	0	0	0	110,000	110,000
<b>County</b>	081 - Monroe	<b>PE</b>	0	0	0	2,000	20,000	22,000
<b>Project Type</b>	RECONS	<b>Z</b>	0	0	0	0	0	0
<b>Work Type</b>	7	<b>Total</b>	0	0	0	2,000	135,000	137,000



# Indian Reservation Roads Programs

## Federal Lands Highway

### CSTIP Report

Indian Reservation Roads Program TIP



<b>Entity Name</b>	F55439 - Ho-Chunk Nation		
<b>Program Class Code</b>	31E		
<b>CSTIP Type</b>	TIP	<b>Fiscal Year</b>	2012
	16-APR-12	<b>Funding Amount</b>	7,929,925

**State** 55 - Wisconsin **Projects on the CSTIP withn this state are listed and subtotaled in this section**  
**Location** F55439 - Ho-Chunk Nation **Covers that part of the reservation within the current state.**

		Phase	FY 2012 (\$)	FY 2013 (\$)	FY 2014 (\$)	FY 2015 (\$)	FY 2016 (\$)	Total
<b>PCAS</b>	F5543934	<b>Phase</b>						
<b>Class</b>	R	<b>CE</b>	1,000	1,000	0	0	0	2,000
<b>Name</b>	CTH M - Shawano County	<b>CONS</b>	1,000	1,000	0	0	0	2,000
<b>County</b>	115 - Shawano	<b>PE</b>	0	0	0	0	0	0
<b>Project Type</b>	RECONS	<b>Z</b>	0	0	0	0	0	0
<b>Work Type</b>	7	<b>Total</b>	2,000	2,000	0	0	0	4,000
<b>PCAS</b>	F5543935	<b>Phase</b>						
<b>Class</b>	R	<b>CE</b>	1,000	1,000	0	0	0	2,000
<b>Name</b>	CTH O - Clark County	<b>CONS</b>	1,000	1,000	0	0	0	2,000
<b>County</b>	019 - Clark	<b>PE</b>	0	0	0	0	0	0
<b>Project Type</b>	RECONS	<b>Z</b>	0	0	0	0	0	0
<b>Work Type</b>	7	<b>Total</b>	2,000	2,000	0	0	0	4,000
<b>PCAS</b>	F5543940	<b>Phase</b>						
<b>Class</b>	R	<b>CE</b>	0	0	1,000	1,000	0	2,000
<b>Name</b>	Whirling Thunder	<b>CONS</b>	0	0	1,000	1,000	0	2,000
<b>County</b>	081 - Monroe	<b>PE</b>	0	4,000	0	0	0	4,000
<b>Project Type</b>	RECONS	<b>Z</b>	0	0	0	0	0	0
<b>Work Type</b>	7	<b>Total</b>	0	4,000	2,000	2,000	0	8,000
<b>PCAS</b>	F5543941	<b>Phase</b>						
<b>Class</b>	R	<b>CE</b>	1,000	0	0	0	0	1,000
<b>Name</b>	Crocketts Road	<b>CONS</b>	1,000	0	0	0	0	1,000
<b>County</b>	057 - Juneau	<b>PE</b>	1,000	0	0	0	0	1,000
<b>Project Type</b>	RECONS	<b>Z</b>	0	0	0	0	0	0
<b>Work Type</b>	7	<b>Total</b>	3,000	0	0	0	0	3,000
<b>PCAS</b>	F5543943	<b>Phase</b>						
<b>Class</b>	R	<b>CE</b>	0	0	50,000	10,000	0	60,000
<b>Name</b>	Fern Dell Road	<b>CONS</b>	0	0	650,000	10,000	0	660,000
<b>County</b>	111 - Sauk	<b>PE</b>	0	2,000	55,000	0	0	57,000
<b>Project Type</b>	RECONS	<b>Z</b>	0	0	0	0	0	0
<b>Work Type</b>	7	<b>Total</b>	0	2,000	755,000	20,000	0	777,000
<b>PCAS</b>	F5543944	<b>Phase</b>						
<b>Class</b>	R	<b>CE</b>	0	0	0	0	0	0
<b>Name</b>	White Otter Road	<b>CONS</b>	0	0	0	0	0	0
<b>County</b>	057 - Juneau	<b>PE</b>	1,000	1,000	0	0	0	2,000
<b>Project Type</b>	RECONS	<b>Z</b>	0	0	0	0	0	0
<b>Work Type</b>	7	<b>Total</b>	1,000	1,000	0	0	0	2,000



# Indian Reservation Roads Programs

## Federal Lands Highway

### CSTIP Report

Indian Reservation Roads Program TIP



<b>Entity Name</b>	F55439 - Ho-Chunk Nation		
<b>Program Class Code</b>	31E		
<b>CSTIP Type</b>	TIP	<b>Fiscal Year</b>	2012
	16-APR-12	<b>Funding Amount</b>	7,929,925

**State** 55 - Wisconsin  
**Location** F55439 - Ho-Chunk Nation

**Projects on the CSTIP with this state are listed and subtotaled in this section**  
**Covers that part of the reservation within the current state.**

		Phase	FY 2012 (\$)	FY 2013 (\$)	FY 2014 (\$)	FY 2015 (\$)	FY 2016 (\$)	Total
<b>PCAS</b>	F5543945	<b>CE</b>	5,000	1,000	0	0	0	6,000
<b>Class</b>	R	<b>CONS</b>	500,000	1,000	0	0	0	501,000
<b>Name</b>	CTH C - Adams County	<b>PE</b>	0	0	0	0	0	0
<b>County</b>	001 - Adams	<b>Z</b>	0	0	0	0	0	0
<b>Project Type</b>	RECONS	<b>Total</b>	505,000	2,000	0	0	0	507,000
<b>Work Type</b>	7							
<b>PCAS</b>	F5543946	<b>CE</b>	10,000	1,000	0	0	0	11,000
<b>Class</b>	R	<b>CONS</b>	200,000	1,000	0	0	0	201,000
<b>Name</b>	Pow Wow Road	<b>PE</b>	20,000	1,000	0	0	0	21,000
<b>County</b>	111 - Sauk	<b>Z</b>	0	0	0	0	0	0
<b>Project Type</b>	RECONS	<b>Total</b>	230,000	3,000	0	0	0	233,000
<b>Work Type</b>	7							
<b>PCAS</b>	F5543947	<b>CE</b>	0	10,000	1,000	0	0	11,000
<b>Class</b>	R	<b>CONS</b>	0	500,000	1,000	0	0	501,000
<b>Name</b>	CTH O - Juneau County	<b>PE</b>	2,000	0	1,000	0	0	3,000
<b>County</b>	057 - Juneau	<b>Z</b>	0	0	0	0	0	0
<b>Project Type</b>	RECONS	<b>Total</b>	2,000	510,000	3,000	0	0	515,000
<b>Work Type</b>	7							
<b>PCAS</b>	F5543948	<b>CE</b>	0	0	10,000	1,000	0	11,000
<b>Class</b>	R	<b>CONS</b>	0	0	500,000	1,000	0	501,000
<b>Name</b>	CTH H - Sauk County	<b>PE</b>	0	0	0	0	0	0
<b>County</b>	111 - Sauk	<b>Z</b>	0	0	0	0	0	0
<b>Project Type</b>	RECONS	<b>Total</b>	0	0	510,000	2,000	0	512,000
<b>Work Type</b>	7							
<b>PCAS</b>	F5543949	<b>CE</b>	0	0	0	1,000	0	1,000
<b>Class</b>	R	<b>CONS</b>	0	0	0	1,000	0	1,000
<b>Name</b>	CTH Q - Wood County	<b>PE</b>	0	0	0	0	0	0
<b>County</b>	141 - Wood	<b>Z</b>	0	0	0	0	0	0
<b>Project Type</b>	RECONS	<b>Total</b>	0	0	0	2,000	0	2,000
<b>Work Type</b>	7							
<b>PCAS</b>	F5543950	<b>CE</b>	0	25,000	1,000	25,000	0	51,000
<b>Class</b>	R	<b>CONS</b>	0	1,400,000	1,000	1,400,000	0	2,801,000
<b>Name</b>	Wazee North and South	<b>PE</b>	4,000	41,000	0	81,000	0	126,000
<b>County</b>	053 - Jackson	<b>Z</b>	0	0	0	0	0	0
<b>Project Type</b>	NEWCON	<b>Total</b>	4,000	1,466,000	2,000	1,506,000	0	2,978,000
<b>Work Type</b>	7							



# Indian Reservation Roads Programs

## Federal Lands Highway

### CSTIP Report

Indian Reservation Roads Program TIP



<b>Entity Name</b>	F55439 - Ho-Chunk Nation		
<b>Program Class Code</b>	31E		
<b>CSTIP Type</b>	TIP	<b>Fiscal Year</b>	2012
	16-APR-12	<b>Funding Amount</b>	7,929,925

**State** 55 - Wisconsin **Projects on the CSTIP with this state are listed and subtotaled in this section**  
**Location** F55439 - Ho-Chunk Nation **Covers that part of the reservation within the current state.**

		Phase	FY 2012 (\$)	FY 2013 (\$)	FY 2014 (\$)	FY 2015 (\$)	FY 2016 (\$)	Total
<b>PCAS</b>	F5543951	<b>CE</b>	1,000	0	0	0	0	1,000
<b>Class</b>	R	<b>CONS</b>	1,000	0	0	0	0	1,000
<b>Name</b>	La Grange Hills	<b>PE</b>	0	0	0	0	0	0
<b>County</b>	081 - Monroe	<b>Z</b>	0	0	0	0	0	0
<b>Project Type</b>	RECONS	<b>Total</b>	2,000	0	0	0	0	2,000
<b>Work Type</b>	7							
<b>PCAS</b>	F5543952	<b>CE</b>	0	10,000	1,000	0	0	11,000
<b>Class</b>	R	<b>CONS</b>	0	500,000	1,000	0	0	501,000
<b>Name</b>	Little Blackhawk	<b>PE</b>	4,000	39,000	0	0	0	43,000
<b>County</b>	053 - Jackson	<b>Z</b>	0	0	0	0	0	0
<b>Project Type</b>	NEWCON	<b>Total</b>	4,000	549,000	2,000	0	0	555,000
<b>Work Type</b>	7							
<b>PCAS</b>	F5543953	<b>CE</b>	5,000	1,000	0	0	0	6,000
<b>Class</b>	B	<b>CONS</b>	10,000	1,000	0	0	0	11,000
<b>Name</b>	Bottom Road Phase III	<b>PE</b>	13,000	1,000	0	0	0	14,000
<b>County</b>	053 - Jackson	<b>Z</b>	0	0	0	0	0	0
<b>Project Type</b>	REPLACE	<b>Total</b>	28,000	3,000	0	0	0	31,000
<b>Work Type</b>	B10							
<b>PCAS</b>	F5543954	<b>CE</b>	5,000	1,000	0	0	0	6,000
<b>Class</b>	R	<b>CONS</b>	10,000	1,000	0	0	0	11,000
<b>Name</b>	CTH K, Jackson County	<b>PE</b>	0	0	0	0	0	0
<b>County</b>	053 - Jackson	<b>Z</b>	0	0	0	0	0	0
<b>Project Type</b>	RECONS	<b>Total</b>	15,000	2,000	0	0	0	17,000
<b>Work Type</b>	7							
<b>PCAS</b>	F5543955	<b>CE</b>	5,000	1,000	0	0	0	6,000
<b>Class</b>	O	<b>CONS</b>	10,000	1,000	0	0	0	11,000
<b>Name</b>	Ho-Chunk Madison Parking Lot	<b>PE</b>	2,000	0	0	0	0	2,000
<b>County</b>	025 - Dane	<b>Z</b>	0	0	0	0	0	0
<b>Project Type</b>	RECONS	<b>Total</b>	17,000	2,000	0	0	0	19,000
<b>Work Type</b>	7							
<b>PCAS</b>	F5543956	<b>CE</b>	1,000	1,000	0	0	0	2,000
<b>Class</b>	O	<b>CONS</b>	10,000	1,000	0	0	0	11,000
<b>Name</b>	House of Wellness Parking Lot	<b>PE</b>	2,000	0	0	0	0	2,000
<b>County</b>	111 - Sauk	<b>Z</b>	0	0	0	0	0	0
<b>Project Type</b>	REHAB	<b>Total</b>	13,000	2,000	0	0	0	15,000
<b>Work Type</b>	7							





# Indian Reservation Roads Programs

## Federal Lands Highway

### CSTIP Report

Indian Reservation Roads Program TIP



<b>Entity Name</b>	F55439 - Ho-Chunk Nation		
<b>Program Class Code</b>	31E		
<b>CSTIP Type</b>	TIP	<b>Fiscal Year</b>	2012
	16-APR-12	<b>Funding Amount</b>	7,929,925

**State** 55 - Wisconsin **Projects on the CSTIP withn this state are listed and subtotaled in this section**  
**Location** F55439 - Ho-Chunk Nation **Covers that part of the reservation within the current state.**

			FY 2012 (\$)	FY 2013 (\$)	FY 2014 (\$)	FY 2015 (\$)	FY 2016 (\$)	
<b>PCAS</b>	F5543957	<b>Phase</b>						<b>Total</b>
<b>Class</b>	O	<b>CE</b>	1,000	0	0	0	0	1,000
<b>Name</b>	Tribal Executive Parking Lot	<b>CONS</b>	1,000	1,000	0	0	0	2,000
<b>County</b>	053 - Jackson	<b>PE</b>	1,000	0	0	0	0	1,000
<b>Project Type</b>	REHAB	<b>Z</b>	0	0	0	0	0	0
<b>Work Type</b>	7	<b>Total</b>	3,000	1,000	0	0	0	4,000
<b>PCAS</b>	F5543960	<b>Phase</b>						<b>Total</b>
<b>Class</b>	R	<b>CE</b>	1,000	0	0	0	0	1,000
<b>Name</b>	Kale Road	<b>CONS</b>	1,000	1,000	0	0	0	2,000
<b>County</b>	081 - Monroe	<b>PE</b>	1,000	0	0	0	0	1,000
<b>Project Type</b>	RECONS	<b>Z</b>	0	0	0	0	0	0
<b>Work Type</b>	7	<b>Total</b>	3,000	1,000	0	0	0	4,000
<b>PCAS</b>	F5543961	<b>Phase</b>						<b>Total</b>
<b>Class</b>	R	<b>CE</b>	5,000	1,000	0	0	0	6,000
<b>Name</b>	CTH G - Juneau County/Wood County C	<b>CONS</b>	600,000	1,000	0	0	0	601,000
<b>County</b>	141 - Wood	<b>PE</b>	0	0	0	0	0	0
<b>Project Type</b>	RECONS	<b>Z</b>	0	0	0	0	0	0
<b>Work Type</b>	7	<b>Total</b>	605,000	2,000	0	0	0	607,000
<b>PCAS</b>	F5543963	<b>Phase</b>						<b>Total</b>
<b>Class</b>	R	<b>CE</b>	0	0	0	10,000	0	10,000
<b>Name</b>	Witt-Bern Town Line Road	<b>CONS</b>	0	0	1,000	350,000	0	351,000
<b>County</b>	115 - Shawano	<b>PE</b>	0	0	1,000	24,000	0	25,000
<b>Project Type</b>	RECONS	<b>Z</b>	0	0	0	0	0	0
<b>Work Type</b>	7	<b>Total</b>	0	0	2,000	384,000	0	386,000
<b>PCAS</b>	F5543964	<b>Phase</b>						<b>Total</b>
<b>Class</b>	R	<b>CE</b>	0	10,000	1,000	0	0	11,000
<b>Name</b>	Kubina Property	<b>CONS</b>	0	165,000	1,000	0	0	166,000
<b>County</b>	053 - Jackson	<b>PE</b>	1,000	22,000	0	0	0	23,000
<b>Project Type</b>	NEWCON	<b>Z</b>	0	0	0	0	0	0
<b>Work Type</b>	7	<b>Total</b>	1,000	197,000	2,000	0	0	200,000
<b>PCAS</b>	F5543965	<b>Phase</b>						<b>Total</b>
<b>Class</b>	R	<b>CE</b>	0	0	1,000	1,000	0	2,000
<b>Name</b>	Taima Lane, Town of Lyndon	<b>CONS</b>	0	1,000	1,000	1,000	0	3,000
<b>County</b>	057 - Juneau	<b>PE</b>	0	1,000	4,000	1,000	0	6,000
<b>Project Type</b>	RECONS	<b>Z</b>	0	0	0	0	0	0
<b>Work Type</b>	7	<b>Total</b>	0	2,000	6,000	3,000	0	11,000



# Indian Reservation Roads Programs

## Federal Lands Highway

### CSTIP Report

Indian Reservation Roads Program TIP



<b>Entity Name</b>	F55439 - Ho-Chunk Nation		
<b>Program Class Code</b>	31E		
<b>CSTIP Type</b>	TIP	<b>Fiscal Year</b>	2012
	16-APR-12	<b>Funding Amount</b>	7,929,925

**State** 55 - Wisconsin **Projects on the CSTIP with this state are listed and subtotaled in this section**  
**Location** F55439 - Ho-Chunk Nation **Covers that part of the reservation within the current state.**

			FY 2012 (\$)	FY 2013 (\$)	FY 2014 (\$)	FY 2015 (\$)	FY 2016 (\$)	Total
<b>PCAS</b>	F5543966	<b>Phase</b>						
<b>Class</b>	R	<b>CE</b>	0	5,000	1,000	0	0	6,000
<b>Name</b>	Wittenberg Youth Center Road	<b>CONS</b>	0	135,000	1,000	0	0	136,000
<b>County</b>	115 - Shawano	<b>PE</b>	2,000	80,000	1,000	0	0	83,000
<b>Project Type</b>	NEWCON	<b>Z</b>	0	0	0	0	0	0
<b>Work Type</b>	7	<b>Total</b>	2,000	220,000	3,000	0	0	225,000
<b>PCAS</b>	F5543967	<b>Phase</b>						
<b>Class</b>	R	<b>CE</b>	0	0	10,000	1,000	0	11,000
<b>Name</b>	Dolphin Road w/bridge	<b>CONS</b>	0	1,000	1,000	1,000	0	3,000
<b>County</b>	081 - Monroe	<b>PE</b>	0	1,000	5,000	1,000	0	7,000
<b>Project Type</b>	RECONS	<b>Z</b>	0	0	0	0	0	0
<b>Work Type</b>	7	<b>Total</b>	0	2,000	16,000	3,000	0	21,000
<b>PCAS</b>	F5543969	<b>Phase</b>						
<b>Class</b>	R	<b>CE</b>	0	0	0	10,000	0	10,000
<b>Name</b>	CTH P, Jackson County COOP	<b>CONS</b>	0	0	1,000	500,000	0	501,000
<b>County</b>	053 - Jackson	<b>PE</b>	0	0	0	0	0	0
<b>Project Type</b>	RECONS	<b>Z</b>	0	0	0	0	0	0
<b>Work Type</b>	7	<b>Total</b>	0	0	1,000	510,000	0	511,000
<b>PCAS</b>	F5543970	<b>Phase</b>						
<b>Class</b>	R	<b>CE</b>	0	0	0	1,000	0	1,000
<b>Name</b>	CTH A, Monroe County COOP	<b>CONS</b>	0	0	1,000	1,000	0	2,000
<b>County</b>	081 - Monroe	<b>PE</b>	0	0	0	0	0	0
<b>Project Type</b>	RECONS	<b>Z</b>	0	0	0	0	0	0
<b>Work Type</b>	7	<b>Total</b>	0	0	1,000	2,000	0	3,000
<b>PCAS</b>	F5543971	<b>Phase</b>						
<b>Class</b>	R	<b>CE</b>	0	0	10,000	1,000	0	11,000
<b>Name</b>	Wildcat Spangler Road	<b>CONS</b>	0	1,000	500,000	1,000	0	502,000
<b>County</b>	053 - Jackson	<b>PE</b>	0	1,000	29,000	0	0	30,000
<b>Project Type</b>	RECONS	<b>Z</b>	0	0	0	0	0	0
<b>Work Type</b>	3	<b>Total</b>	0	2,000	539,000	2,000	0	543,000
<b>PCAS</b>	F5543972	<b>Phase</b>						
<b>Class</b>	R	<b>CE</b>	0	10,000	0	0	0	10,000
<b>Name</b>	Clark Avenue	<b>CONS</b>	1,000	300,000	0	0	0	301,000
<b>County</b>	019 - Clark	<b>PE</b>	20,000	24,000	0	0	0	44,000
<b>Project Type</b>	RECONS	<b>Z</b>	0	0	0	0	0	0
<b>Work Type</b>	3	<b>Total</b>	21,000	334,000	0	0	0	355,000



# Indian Reservation Roads Programs

## Federal Lands Highway

### CSTIP Report

Indian Reservation Roads Program TIP



<b>Entity Name</b>	F55439 - Ho-Chunk Nation		
<b>Program Class Code</b>	31E		
<b>CSTIP Type</b>	TIP	<b>Fiscal Year</b>	2012
	16-APR-12	<b>Funding Amount</b>	7,929,925

**State** 55 - Wisconsin **Projects on the CSTIP with this state are listed and subtotaled in this section**  
**Location** F55439 - Ho-Chunk Nation **Covers that part of the reservation within the current state.**

PCAS	Class	Name	County	Project Type	Work Type	Phase	FY 2012 (\$)	FY 2013 (\$)	FY 2014 (\$)	FY 2015 (\$)	FY 2016 (\$)	Total
F5543973	B	CTH C Bridge, Crawford County COOP	023 - Crawford	BRIDGE	B10	CE	5,000	1,000	0	0	0	6,000
						CONS	400,000	1,000	0	0	0	401,000
						PE	0	0	0	0	0	0
						Z	0	0	0	0	0	0
						<b>Total</b>	405,000	2,000	0	0	0	407,000
F5543974	O	Ho-Chunk Black River Falls Parking Lot	053 - Jackson	REHAB	7	CE	10,000	1,000	0	0	0	11,000
						CONS	600,000	1,000	0	0	0	601,000
						PE	20,000	1,000	0	0	0	21,000
						Z	0	0	0	0	0	0
						<b>Total</b>	630,000	3,000	0	0	0	633,000
F5543975	O	Ho-Chunk Wisconsin Dells Parking Lot	111 - Sauk	REHAB	7	CE	10,000	1,000	0	0	0	11,000
						CONS	1,000,000	1,000	0	0	0	1,001,000
						PE	20,000	0	0	0	0	20,000
						Z	0	0	0	0	0	0
						<b>Total</b>	1,030,000	2,000	0	0	0	1,032,000
F5543976	O	Ho-Chunk Nekoosa Parking Lot	141 - Wood	REHAB	7	CE	10,000	1,000	0	0	0	11,000
						CONS	550,000	1,000	0	0	0	551,000
						PE	15,000	1,000	0	0	0	16,000
						Z	0	0	0	0	0	0
						<b>Total</b>	575,000	3,000	0	0	0	578,000
F5543977	R	Wazee Road Facility	053 - Jackson	NEWCON	7	CE	0	5,000	1,000	0	0	6,000
						CONS	0	200,000	1,000	0	0	201,000
						PE	1,000	27,000	0	0	0	28,000
						Z	0	0	0	0	0	0
						<b>Total</b>	1,000	232,000	2,000	0	0	235,000
F5543978	R	CTH M, Shawano County COOP (Tigerto)	115 - Shawano	RECONS	7	CE	5,000	1,000	0	0	0	6,000
						CONS	475,000	1,000	0	0	0	476,000
						PE	0	0	0	0	0	0
						Z	0	0	0	0	0	0
						<b>Total</b>	480,000	2,000	0	0	0	482,000



# Indian Reservation Roads Programs

## Federal Lands Highway

### CSTIP Report

Indian Reservation Roads Program TIP



<b>Entity Name</b>	F55439 - Ho-Chunk Nation		
<b>Program Class Code</b>	31E		
<b>CSTIP Type</b>	TIP	<b>Fiscal Year</b>	2012
	16-APR-12	<b>Funding Amount</b>	7,929,925

**State** 55 - Wisconsin **Projects on the CSTIP with this state are listed and subtotaled in this section**  
**Location** F55439 - Ho-Chunk Nation **Covers that part of the reservation within the current state.**

			FY 2012 (\$)	FY 2013 (\$)	FY 2014 (\$)	FY 2015 (\$)	FY 2016 (\$)	Total
<b>PCAS</b>	F55439C2	<b>Phase</b>						
<b>Class</b>	R	<b>CE</b>	0	0	0	0	0	0
<b>Name</b>	Meadowlark Road	<b>CONS</b>	0	0	0	0	0	0
<b>County</b>	115 - Shawano	<b>PE</b>	0	1,000	1,000	1,000	0	3,000
<b>Project Type</b>	RECONS	<b>Z</b>	0	0	0	0	0	0
<b>Work Type</b>	7	<b>Total</b>	0	1,000	1,000	1,000	0	3,000
<b>PCAS</b>	F55439C4	<b>Phase</b>						
<b>Class</b>	R	<b>CE</b>	0	0	0	0	0	0
<b>Name</b>	Reedsburg Road	<b>CONS</b>	0	0	0	0	0	0
<b>County</b>	111 - Sauk	<b>PE</b>	0	0	1,000	1,000	0	2,000
<b>Project Type</b>	REHAB	<b>Z</b>	0	0	0	0	0	0
<b>Work Type</b>	7	<b>Total</b>	0	0	1,000	1,000	0	2,000
<b>PCAS</b>	F55439D1	<b>Phase</b>						
<b>Class</b>	R	<b>CE</b>	1,000	1,000	0	0	0	2,000
<b>Name</b>	CTH G - Wood County	<b>CONS</b>	1,000	1,000	0	0	0	2,000
<b>County</b>	141 - Wood	<b>PE</b>	0	0	0	0	0	0
<b>Project Type</b>	RECONS	<b>Z</b>	0	0	0	0	0	0
<b>Work Type</b>	7	<b>Total</b>	2,000	2,000	0	0	0	4,000
<b>PCAS</b>	F55439D2	<b>Phase</b>						
<b>Class</b>	R	<b>CE</b>	1,000	1,000	0	0	0	2,000
<b>Name</b>	CTH Q - Shawano County	<b>CONS</b>	1,000	1,000	0	0	0	2,000
<b>County</b>	115 - Shawano	<b>PE</b>	0	0	0	0	0	0
<b>Project Type</b>	REHAB	<b>Z</b>	0	0	0	0	0	0
<b>Work Type</b>	7	<b>Total</b>	2,000	2,000	0	0	0	4,000
<b>PCAS</b>	F55439D4	<b>Phase</b>						
<b>Class</b>	R	<b>CE</b>	0	10,000	5,000	10,000	0	25,000
<b>Name</b>	Mo Ra Je Ga Road	<b>CONS</b>	0	400,000	10,000	500,000	0	910,000
<b>County</b>	115 - Shawano	<b>PE</b>	1,000	14,000	0	14,000	0	29,000
<b>Project Type</b>	RECONS	<b>Z</b>	0	0	0	0	0	0
<b>Work Type</b>	7	<b>Total</b>	1,000	424,000	15,000	524,000	0	964,000
<b>PCAS</b>	F55439D5	<b>Phase</b>						
<b>Class</b>	R	<b>CE</b>	5,000	5,000	0	0	0	10,000
<b>Name</b>	Robin Road	<b>CONS</b>	234,925	1,000	0	0	0	235,925
<b>County</b>	115 - Shawano	<b>PE</b>	12,000	0	0	0	0	12,000
<b>Project Type</b>	RECONS	<b>Z</b>	0	0	0	0	0	0
<b>Work Type</b>	7	<b>Total</b>	251,925	6,000	0	0	0	257,925



# Indian Reservation Roads Programs

## Federal Lands Highway

### CSTIP Report

Indian Reservation Roads Program TIP



<b>Entity Name</b>	F55439 - Ho-Chunk Nation		
<b>Program Class Code</b>	31E		
<b>CSTIP Type</b>	TIP	<b>Fiscal Year</b>	2012
	16-APR-12	<b>Funding Amount</b>	7,929,925

**State** 55 - Wisconsin  
**Location** F55439 - Ho-Chunk Nation

**Projects on the CSTIP within this state are listed and subtotaled in this section**  
**Covers that part of the reservation within the current state.**

		Phase	FY 2012 (\$)	FY 2013 (\$)	FY 2014 (\$)	FY 2015 (\$)	FY 2016 (\$)	Total
<b>PCAS</b>	F55439D6	<b>CE</b>	0	20,000	10,000	0	0	30,000
<b>Class</b>	R	<b>CONS</b>	0	750,000	10,000	0	0	760,000
<b>Name</b>	Radke Road	<b>PE</b>	0	24,000	0	0	0	24,000
<b>County</b>	115 - Shawano	<b>Z</b>	0	0	0	0	0	0
<b>Project Type</b>	NEWCON	<b>Total</b>	0	794,000	20,000	0	0	814,000
<b>Work Type</b>	7							
<b>PCAS</b>	F55439D7	<b>CE</b>	0	15,000	5,000	0	0	20,000
<b>Class</b>	R	<b>CONS</b>	0	700,000	10,000	0	0	710,000
<b>Name</b>	District 1 Walking Trail	<b>PE</b>	0	34,000	0	0	0	34,000
<b>County</b>	053 - Jackson	<b>Z</b>	0	0	0	0	0	0
<b>Project Type</b>	WALKWY	<b>Total</b>	0	749,000	15,000	0	0	764,000
<b>Work Type</b>	F1							
<b>PCAS</b>	F55439D8	<b>CE</b>	0	10,000	10,000	0	0	20,000
<b>Class</b>	R	<b>CONS</b>	0	250,000	10,000	0	0	260,000
<b>Name</b>	Muscoda Property	<b>PE</b>	0	20,000	0	0	0	20,000
<b>County</b>	103 - Richland	<b>Z</b>	0	0	0	0	0	0
<b>Project Type</b>	NEWCON	<b>Total</b>	0	280,000	20,000	0	0	300,000
<b>Work Type</b>	7							
<b>PCAS</b>	F55439D9	<b>CE</b>	0	5,000	5,000	0	0	10,000
<b>Class</b>	R	<b>CONS</b>	0	250,000	10,000	0	0	260,000
<b>Name</b>	Plum Run	<b>PE</b>	0	15,000	0	0	0	15,000
<b>County</b>	123 - Vernon	<b>Z</b>	0	0	0	0	0	0
<b>Project Type</b>	REHAB	<b>Total</b>	0	270,000	15,000	0	0	285,000
<b>Work Type</b>	7							
<b>PCAS</b>	F55439E1	<b>CE</b>	0	0	20,000	10,000	0	30,000
<b>Class</b>	R	<b>CONS</b>	0	0	600,000	10,000	0	610,000
<b>Name</b>	Whitetail Road Addition	<b>PE</b>	0	0	17,000	0	0	17,000
<b>County</b>	053 - Jackson	<b>Z</b>	0	0	0	0	0	0
<b>Project Type</b>	NEWCON	<b>Total</b>	0	0	637,000	20,000	0	657,000
<b>Work Type</b>	7							
<b>PCAS</b>	F55439E2	<b>CE</b>	0	0	20,000	10,000	0	30,000
<b>Class</b>	R	<b>CONS</b>	0	0	500,000	10,000	0	510,000
<b>Name</b>	Law Enforcement Center Access Road	<b>PE</b>	0	0	23,000	0	0	23,000
<b>County</b>	053 - Jackson	<b>Z</b>	0	0	0	0	0	0
<b>Project Type</b>	NEWCON	<b>Total</b>	0	0	543,000	20,000	0	563,000
<b>Work Type</b>	7							



# Indian Reservation Roads Programs

## Federal Lands Highway

### CSTIP Report

Indian Reservation Roads Program TIP



<b>Entity Name</b>	F55439 - Ho-Chunk Nation		
<b>Program Class Code</b>	31E		
<b>CSTIP Type</b>	TIP	<b>Fiscal Year</b>	2012
	16-APR-12	<b>Funding Amount</b>	7,929,925

**State** 55 - Wisconsin  
**Location** F55439 - Ho-Chunk Nation

**Projects on the CSTIP with this state are listed and subtotaled in this section**  
**Covers that part of the reservation within the current state.**

		Phase	FY 2012 (\$)	FY 2013 (\$)	FY 2014 (\$)	FY 2015 (\$)	FY 2016 (\$)	Total
<b>PCAS</b>	F55439E3	<b>Phase</b>						
<b>Class</b>	R	<b>CE</b>	0	0	25,000	5,000	0	30,000
<b>Name</b>	CTH A Jackson County	<b>CONS</b>	0	0	2,000,000	10,000	0	2,010,000
<b>County</b>	053 - Jackson	<b>PE</b>	0	0	0	0	0	0
<b>Project Type</b>	REHAB	<b>Z</b>	0	0	0	0	0	0
<b>Work Type</b>	7	<b>Total</b>	0	0	2,025,000	15,000	0	2,040,000
<b>PCAS</b>	F55439E4	<b>Phase</b>						
<b>Class</b>	R	<b>CE</b>	0	0	20,000	5,000	0	25,000
<b>Name</b>	CTH Y Marathon County	<b>CONS</b>	0	0	700,000	10,000	0	710,000
<b>County</b>	073 - Marathon	<b>PE</b>	0	0	0	0	0	0
<b>Project Type</b>	REHAB	<b>Z</b>	0	0	0	0	0	0
<b>Work Type</b>	7	<b>Total</b>	0	0	720,000	15,000	0	735,000
<b>PCAS</b>	F55439E6	<b>Phase</b>						
<b>Class</b>	R	<b>CE</b>	0	0	0	20,000	0	20,000
<b>Name</b>	CTH HH Juneau County	<b>CONS</b>	0	0	0	1,500,000	0	1,500,000
<b>County</b>	057 - Juneau	<b>PE</b>	0	0	0	0	0	0
<b>Project Type</b>	REHAB	<b>Z</b>	0	0	0	0	0	0
<b>Work Type</b>	7	<b>Total</b>	0	0	0	1,520,000	0	1,520,000
<b>PCAS</b>	F55439E7	<b>Phase</b>						
<b>Class</b>	R	<b>CE</b>	0	0	0	25,000	0	25,000
<b>Name</b>	CTH Z Lacrosse County	<b>CONS</b>	0	0	0	1,000,000	0	1,000,000
<b>County</b>	063 - La Crosse	<b>PE</b>	0	0	0	0	0	0
<b>Project Type</b>	REHAB	<b>Z</b>	0	0	0	0	0	0
<b>Work Type</b>	7	<b>Total</b>	0	0	0	1,025,000	0	1,025,000
<b>PCAS</b>	F55439E8	<b>Phase</b>						
<b>Class</b>	R	<b>CE</b>	0	0	0	25,000	0	25,000
<b>Name</b>	Aspeslet Road	<b>CONS</b>	0	0	0	400,000	0	400,000
<b>County</b>	063 - La Crosse	<b>PE</b>	0	0	0	25,000	0	25,000
<b>Project Type</b>	RECONS	<b>Z</b>	0	0	0	0	0	0
<b>Work Type</b>	7	<b>Total</b>	0	0	0	450,000	0	450,000
<b>PCAS</b>	F55439RI	<b>Phase</b>						
<b>Class</b>	O	<b>CE</b>	0	0	0	0	0	0
<b>Name</b>	IRR Road Inventory Project - Ho Chunk	<b>CONS</b>	0	0	0	0	0	0
<b>County</b>	081 - Monroe	<b>PE</b>	2,000	2,000	2,000	2,000	0	8,000
<b>Project Type</b>	PLANING	<b>Z</b>	0	0	0	0	0	0
<b>Work Type</b>	P8	<b>Total</b>	2,000	2,000	2,000	2,000	0	8,000



# Indian Reservation Roads Programs

## Federal Lands Highway

### CSTIP Report

Indian Reservation Roads Program TIP



<b>Entity Name</b>	F55439 - Ho-Chunk Nation		
<b>Program Class Code</b>	31E		
<b>CSTIP Type</b>	TIP	<b>Fiscal Year</b>	2012
	16-APR-12	<b>Funding Amount</b>	7,929,925

**State** 55 - Wisconsin **Projects on the CSTIP with this state are listed and subtotaled in this section**  
**Location** F55439 - Ho-Chunk Nation **Covers that part of the reservation within the current state.**

		Phase	FY 2012 (\$)	FY 2013 (\$)	FY 2014 (\$)	FY 2015 (\$)	FY 2016 (\$)	Total
<b>PCAS</b>	F55439RM	<b>CE</b>	0	0	0	0	0	0
<b>Class</b>	O	<b>CONS</b>	0	0	0	0	0	0
<b>Name</b>	IRR Road Maintenance - Ho Chunk	<b>PE</b>	0	0	0	0	0	0
<b>County</b>	081 - Monroe	<b>Z</b>	1,300,000	1,000,000	1,000,000	1,000,000	0	4,300,000
<b>Project Type</b>	SAFETY	<b>Total</b>	1,300,000	1,000,000	1,000,000	1,000,000	0	4,300,000
<b>Work Type</b>	3							
<b>PCAS</b>	F55439RW	<b>CE</b>	0	0	0	0	0	0
<b>Class</b>	O	<b>CONS</b>	0	0	0	0	0	0
<b>Name</b>	IRR ROW Acquisition - Ho Chunk	<b>PE</b>	0	1,000	1,000	0	0	2,000
<b>County</b>	081 - Monroe	<b>Z</b>	0	0	0	0	0	0
<b>Project Type</b>	PLANING	<b>Total</b>	0	1,000	1,000	0	0	2,000
<b>Work Type</b>	P9							
<b>PCAS</b>	F55439TP	<b>CE</b>	0	0	0	0	0	0
<b>Class</b>	O	<b>CONS</b>	0	0	0	0	0	0
<b>Name</b>	IRR Transportation Planning - Ho Chunk	<b>PE</b>	350,000	350,000	300,000	300,000	0	1,300,000
<b>County</b>	081 - Monroe	<b>Z</b>	0	0	0	0	0	0
<b>Project Type</b>	PLANING	<b>Total</b>	350,000	350,000	300,000	300,000	0	1,300,000
<b>Work Type</b>	P9							
<b>PCAS</b>	F55439TR	<b>CE</b>	0	0	1,000	0	0	1,000
<b>Class</b>	O	<b>CONS</b>	0	0	0	0	0	0
<b>Name</b>	IRR Transit - Ho Chunk	<b>PE</b>	0	0	0	0	0	0
<b>County</b>	081 - Monroe	<b>Z</b>	0	0	0	0	0	0
<b>Project Type</b>	TRANSIT	<b>Total</b>	0	0	1,000	0	0	1,000
<b>Work Type</b>	T1							

<b>State Subtotal</b>	7,927,925	7,527,000	7,588,000	7,365,000	135,000	30,542,925
-----------------------	-----------	-----------	-----------	-----------	---------	------------



# Indian Reservation Roads Programs

## Federal Lands Highway

### CSTIP Report

Tribal Transportation Program TIP



<b>Entity Name</b>	F55439 - Ho-Chunk Nation		
<b>Program Class Code</b>	651		
<b>CSTIP Type</b>	TIP	<b>Fiscal Year</b>	2013
	03-JUL-13	<b>Funding Amount</b>	8,124,562

**State** 55 - Wisconsin **Projects on the CSTIP with this state are listed and subtotaled in this section**  
**Location** F55439 - Ho-Chunk Nation **Covers that part of the reservation within the current state.**

		Phase	FY 2013 (\$)	FY 2014 (\$)	FY 2015 (\$)	FY 2016 (\$)	FY 2017 (\$)	Total
<b>PCAS</b>	F5543902	<b>Phase</b>						
<b>Class</b>	R	<b>CE</b>	1,000	1,000	0	0	0	2,000
<b>Name</b>	Lonetree Lane	<b>CONS</b>	1,000	1,000	0	0	0	2,000
<b>County</b>	141 - Wood	<b>PE</b>	0	0	0	0	0	0
<b>Project Type</b>	REHAB	<b>Z</b>	0	0	0	0	0	0
<b>Work Type</b>	7	<b>Total</b>	2,000	2,000	0	0	0	4,000
<b>PCAS</b>	F5543903	<b>Phase</b>						
<b>Class</b>	R	<b>CE</b>	1,000	1,000	0	0	0	2,000
<b>Name</b>	Winneshiek Property	<b>CONS</b>	1,000	1,000	0	0	0	2,000
<b>County</b>	053 - Jackson	<b>PE</b>	0	0	0	0	0	0
<b>Project Type</b>	NEWCON	<b>Z</b>	0	0	0	0	0	0
<b>Work Type</b>	7	<b>Total</b>	2,000	2,000	0	0	0	4,000
<b>PCAS</b>	F5543905	<b>Phase</b>						
<b>Class</b>	R	<b>CE</b>	1,000	1,000	0	0	0	2,000
<b>Name</b>	Kingsley Bend	<b>CONS</b>	1,000	1,000	0	0	0	2,000
<b>County</b>	021 - Columbia	<b>PE</b>	0	0	0	0	0	0
<b>Project Type</b>	REHAB	<b>Z</b>	0	0	0	0	0	0
<b>Work Type</b>	7	<b>Total</b>	2,000	2,000	0	0	0	4,000
<b>PCAS</b>	F5543907	<b>Phase</b>						
<b>Class</b>	R	<b>CE</b>	0	0	0	0	0	0
<b>Name</b>	Dombeck Property	<b>CONS</b>	0	0	0	0	0	0
<b>County</b>	057 - Juneau	<b>PE</b>	1,000	1,000	0	1,000	0	3,000
<b>Project Type</b>	NEWCON	<b>Z</b>	0	0	0	0	0	0
<b>Work Type</b>	7	<b>Total</b>	1,000	1,000	0	1,000	0	3,000
<b>PCAS</b>	F5543908	<b>Phase</b>						
<b>Class</b>	R	<b>CE</b>	0	0	0	0	0	0
<b>Name</b>	Rockland Property	<b>CONS</b>	0	0	0	0	0	0
<b>County</b>	063 - La Crosse	<b>PE</b>	0	0	0	1,000	0	1,000
<b>Project Type</b>	NEWCON	<b>Z</b>	0	0	0	0	0	0
<b>Work Type</b>	7	<b>Total</b>	0	0	0	1,000	0	1,000
<b>PCAS</b>	F5543910	<b>Phase</b>						
<b>Class</b>	R	<b>CE</b>	15,000	5,000	0	0	0	20,000
<b>Name</b>	Allen Property	<b>CONS</b>	10,000	10,000	0	0	0	20,000
<b>County</b>	111 - Sauk	<b>PE</b>	10,000	1,000	0	0	0	11,000
<b>Project Type</b>	REHAB	<b>Z</b>	0	0	0	0	0	0
<b>Work Type</b>	7	<b>Total</b>	35,000	16,000	0	0	0	51,000





# Indian Reservation Roads Programs

## Federal Lands Highway

### CSTIP Report

Tribal Transportation Program TIP



<b>Entity Name</b>	F55439 - Ho-Chunk Nation		
<b>Program Class Code</b>	651		
<b>CSTIP Type</b>	TIP	<b>Fiscal Year</b>	2013
	03-JUL-13	<b>Funding Amount</b>	8,124,562

**State** 55 - Wisconsin **Projects on the CSTIP with this state are listed and subtotaled in this section**  
**Location** F55439 - Ho-Chunk Nation **Covers that part of the reservation within the current state.**

		Phase	FY 2013 (\$)	FY 2014 (\$)	FY 2015 (\$)	FY 2016 (\$)	FY 2017 (\$)	Total
<b>PCAS</b>	F5543911	<b>CE</b>	0	5,000	1,000	0	0	6,000
<b>Class</b>	R	<b>CONS</b>	0	1,000	1,000	0	0	2,000
<b>Name</b>	Bear Trap Lane	<b>PE</b>	0	1,000	0	0	0	1,000
<b>County</b>	053 - Jackson	<b>Z</b>	0	0	0	0	0	0
<b>Project Type</b>	RECONS	<b>Total</b>	0	7,000	2,000	0	0	9,000
<b>Work Type</b>	7							
<b>PCAS</b>	F5543918	<b>CE</b>	10,000	5,000	0	0	0	15,000
<b>Class</b>	R	<b>CONS</b>	75,000	5,000	0	0	0	80,000
<b>Name</b>	Low Cloud Roads	<b>PE</b>	20,000	1,000	0	0	0	21,000
<b>County</b>	053 - Jackson	<b>Z</b>	0	0	0	0	0	0
<b>Project Type</b>	REHAB	<b>Total</b>	105,000	11,000	0	0	0	116,000
<b>Work Type</b>	7							
<b>PCAS</b>	F5543919	<b>CE</b>	0	5,000	0	0	0	5,000
<b>Class</b>	R	<b>CONS</b>	0	110,000	0	0	0	110,000
<b>Name</b>	Tower Road	<b>PE</b>	1,000	10,000	0	0	0	11,000
<b>County</b>	111 - Sauk	<b>Z</b>	0	0	0	0	0	0
<b>Project Type</b>	NEWCON	<b>Total</b>	1,000	125,000	0	0	0	126,000
<b>Work Type</b>	7							
<b>PCAS</b>	F5543921	<b>CE</b>	1,000	0	0	0	0	1,000
<b>Class</b>	R	<b>CONS</b>	1,000	0	0	0	0	1,000
<b>Name</b>	Brockway Road	<b>PE</b>	0	0	0	0	0	0
<b>County</b>	053 - Jackson	<b>Z</b>	0	0	0	0	0	0
<b>Project Type</b>	RECONS	<b>Total</b>	2,000	0	0	0	0	2,000
<b>Work Type</b>	7							
<b>PCAS</b>	F5543922	<b>CE</b>	5,000	1,000	0	0	0	6,000
<b>Class</b>	R	<b>CONS</b>	10,000	1,000	0	0	0	11,000
<b>Name</b>	Kickapoo Trail	<b>PE</b>	3,000	0	0	0	0	3,000
<b>County</b>	123 - Vernon	<b>Z</b>	0	0	0	0	0	0
<b>Project Type</b>	RECONS	<b>Total</b>	18,000	2,000	0	0	0	20,000
<b>Work Type</b>	3							
<b>PCAS</b>	F5543923	<b>CE</b>	1,000	1,000	0	0	0	2,000
<b>Class</b>	R	<b>CONS</b>	1,000	1,000	0	0	0	2,000
<b>Name</b>	STH 54 Frontage Road	<b>PE</b>	1,000	1,000	0	0	0	2,000
<b>County</b>	053 - Jackson	<b>Z</b>	0	0	0	0	0	0
<b>Project Type</b>	RECONS	<b>Total</b>	3,000	3,000	0	0	0	6,000
<b>Work Type</b>	7							



# Indian Reservation Roads Programs

## Federal Lands Highway

### CSTIP Report

Tribal Transportation Program TIP



<b>Entity Name</b>	F55439 - Ho-Chunk Nation		
<b>Program Class Code</b>	651		
<b>CSTIP Type</b>	TIP	<b>Fiscal Year</b>	2013
	03-JUL-13	<b>Funding Amount</b>	8,124,562

**State** 55 - Wisconsin **Projects on the CSTIP with this state are listed and subtotaled in this section**  
**Location** F55439 - Ho-Chunk Nation **Covers that part of the reservation within the current state.**

		Phase	FY 2013 (\$)	FY 2014 (\$)	FY 2015 (\$)	FY 2016 (\$)	FY 2017 (\$)	Total
<b>PCAS</b>	F5543925	<b>Phase</b>						
<b>Class</b>	R	<b>CE</b>	1,000	0	0	0	0	1,000
<b>Name</b>	Freedom Road	<b>CONS</b>	1,000	0	0	0	0	1,000
<b>County</b>	081 - Monroe	<b>PE</b>	1,000	0	0	0	0	1,000
<b>Project Type</b>	RECONS	<b>Z</b>	0	0	0	0	0	0
<b>Work Type</b>	7	<b>Total</b>	3,000	0	0	0	0	3,000
<b>PCAS</b>	F5543926	<b>Phase</b>						
<b>Class</b>	R	<b>CE</b>	1,000	0	0	0	0	1,000
<b>Name</b>	Eureka Road	<b>CONS</b>	1,000	0	0	0	0	1,000
<b>County</b>	081 - Monroe	<b>PE</b>	1,000	0	0	0	0	1,000
<b>Project Type</b>	RECONS	<b>Z</b>	0	0	0	0	0	0
<b>Work Type</b>	7	<b>Total</b>	3,000	0	0	0	0	3,000
<b>PCAS</b>	F5543928	<b>Phase</b>						
<b>Class</b>	R	<b>CE</b>	5,000	1,000	0	0	0	6,000
<b>Name</b>	Hemlock Road	<b>CONS</b>	5,000	1,000	0	0	0	6,000
<b>County</b>	081 - Monroe	<b>PE</b>	5,000	1,000	0	0	0	6,000
<b>Project Type</b>	RECONS	<b>Z</b>	0	0	0	0	0	0
<b>Work Type</b>	7	<b>Total</b>	15,000	3,000	0	0	0	18,000
<b>PCAS</b>	F5543929	<b>Phase</b>						
<b>Class</b>	R	<b>CE</b>	5,000	0	0	0	0	5,000
<b>Name</b>	Heisel Road	<b>CONS</b>	5,000	0	0	0	0	5,000
<b>County</b>	081 - Monroe	<b>PE</b>	5,000	0	0	0	0	5,000
<b>Project Type</b>	RECONS	<b>Z</b>	0	0	0	0	0	0
<b>Work Type</b>	7	<b>Total</b>	15,000	0	0	0	0	15,000
<b>PCAS</b>	F5543931	<b>Phase</b>						
<b>Class</b>	R	<b>CE</b>	1,000	0	0	0	0	1,000
<b>Name</b>	West Bauer Road	<b>CONS</b>	1,000	0	0	0	0	1,000
<b>County</b>	053 - Jackson	<b>PE</b>	0	0	0	0	0	0
<b>Project Type</b>	RECONS	<b>Z</b>	0	0	0	0	0	0
<b>Work Type</b>	7	<b>Total</b>	2,000	0	0	0	0	2,000
<b>PCAS</b>	F5543932	<b>Phase</b>						
<b>Class</b>	R	<b>CE</b>	1,000	0	0	0	0	1,000
<b>Name</b>	Castle Mound Road	<b>CONS</b>	1,000	0	0	0	0	1,000
<b>County</b>	053 - Jackson	<b>PE</b>	0	0	0	0	0	0
<b>Project Type</b>	RECONS	<b>Z</b>	0	0	0	0	0	0
<b>Work Type</b>	7	<b>Total</b>	2,000	0	0	0	0	2,000



# Indian Reservation Roads Programs

## Federal Lands Highway

### CSTIP Report

Tribal Transportation Program TIP



<b>Entity Name</b>	F55439 - Ho-Chunk Nation		
<b>Program Class Code</b>	651		
<b>CSTIP Type</b>	TIP	<b>Fiscal Year</b>	2013
	03-JUL-13	<b>Funding Amount</b>	8,124,562

**State** 55 - Wisconsin **Projects on the CSTIP with this state are listed and subtotaled in this section**  
**Location** F55439 - Ho-Chunk Nation **Covers that part of the reservation within the current state.**

		Phase	FY 2013 (\$)	FY 2014 (\$)	FY 2015 (\$)	FY 2016 (\$)	FY 2017 (\$)	Total
<b>PCAS</b>	F5543934	<b>Phase</b>						
<b>Class</b>	R	<b>CE</b>	1,000	1,000	0	0	0	2,000
<b>Name</b>	CTH M - Shawano County	<b>CONS</b>	1,000	1,000	0	0	0	2,000
<b>County</b>	115 - Shawano	<b>PE</b>	0	0	0	0	0	0
<b>Project Type</b>	RECONS	<b>Z</b>	0	0	0	0	0	0
<b>Work Type</b>	7	<b>Total</b>	2,000	2,000	0	0	0	4,000
<b>PCAS</b>	F5543935	<b>Phase</b>						
<b>Class</b>	R	<b>CE</b>	0	0	1,000	1,000	0	2,000
<b>Name</b>	CTH O - Clark County	<b>CONS</b>	0	0	1,000	1,000	0	2,000
<b>County</b>	019 - Clark	<b>PE</b>	0	0	0	0	0	0
<b>Project Type</b>	RECONS	<b>Z</b>	0	0	0	0	0	0
<b>Work Type</b>	7	<b>Total</b>	0	0	2,000	2,000	0	4,000
<b>PCAS</b>	F5543941	<b>Phase</b>						
<b>Class</b>	R	<b>CE</b>	0	0	0	10,000	0	10,000
<b>Name</b>	Crocketts Road	<b>CONS</b>	0	0	0	200,000	0	200,000
<b>County</b>	057 - Juneau	<b>PE</b>	0	0	0	10,000	0	10,000
<b>Project Type</b>	RECONS	<b>Z</b>	0	0	0	0	0	0
<b>Work Type</b>	7	<b>Total</b>	0	0	0	220,000	0	220,000
<b>PCAS</b>	F5543942	<b>Phase</b>						
<b>Class</b>	R	<b>CE</b>	0	0	0	25,000	0	25,000
<b>Name</b>	Boss Thunder	<b>CONS</b>	0	0	0	300,000	0	300,000
<b>County</b>	053 - Jackson	<b>PE</b>	0	0	0	15,000	0	15,000
<b>Project Type</b>	NEWCON	<b>Z</b>	0	0	0	0	0	0
<b>Work Type</b>	7	<b>Total</b>	0	0	0	340,000	0	340,000
<b>PCAS</b>	F5543943	<b>Phase</b>						
<b>Class</b>	R	<b>CE</b>	0	10,000	10,000	0	0	20,000
<b>Name</b>	Fern Dell Road	<b>CONS</b>	0	400,000	10,000	0	0	410,000
<b>County</b>	111 - Sauk	<b>PE</b>	1,000	25,000	0	0	0	26,000
<b>Project Type</b>	RECONS	<b>Z</b>	0	0	0	0	0	0
<b>Work Type</b>	7	<b>Total</b>	1,000	435,000	20,000	0	0	456,000
<b>PCAS</b>	F5543945	<b>Phase</b>						
<b>Class</b>	R	<b>CE</b>	10,000	1,000	0	0	0	11,000
<b>Name</b>	CTH C - Adams County	<b>CONS</b>	10,000	1,000	0	0	0	11,000
<b>County</b>	001 - Adams	<b>PE</b>	0	0	0	0	0	0
<b>Project Type</b>	RECONS	<b>Z</b>	0	0	0	0	0	0
<b>Work Type</b>	7	<b>Total</b>	20,000	2,000	0	0	0	22,000



# Indian Reservation Roads Programs

## Federal Lands Highway

### CSTIP Report

Tribal Transportation Program TIP



<b>Entity Name</b>	F55439 - Ho-Chunk Nation		
<b>Program Class Code</b>	651		
<b>CSTIP Type</b>	TIP	<b>Fiscal Year</b>	2013
	03-JUL-13	<b>Funding Amount</b>	8,124,562

**State** 55 - Wisconsin **Projects on the CSTIP with this state are listed and subtotaled in this section**  
**Location** F55439 - Ho-Chunk Nation **Covers that part of the reservation within the current state.**

		Phase	FY 2013 (\$)	FY 2014 (\$)	FY 2015 (\$)	FY 2016 (\$)	FY 2017 (\$)	Total
<b>PCAS</b>	F5543947	<b>CE</b>	10,000	10,000	0	0	0	20,000
<b>Class</b>	R	<b>CONS</b>	800,000	10,000	0	0	0	810,000
<b>Name</b>	CTH O - Juneau County	<b>PE</b>	2,000	0	0	0	0	2,000
<b>County</b>	057 - Juneau	<b>Z</b>	0	0	0	0	0	0
<b>Project Type</b>	RECONS	<b>Total</b>	812,000	20,000	0	0	0	832,000
<b>Work Type</b>	7							
<b>PCAS</b>	F5543948	<b>Phase</b>	<b>FY 2013 (\$)</b>	<b>FY 2014 (\$)</b>	<b>FY 2015 (\$)</b>	<b>FY 2016 (\$)</b>	<b>FY 2017 (\$)</b>	<b>Total</b>
<b>Class</b>	R	<b>CE</b>	0	0	10,000	1,000	0	11,000
<b>Name</b>	CTH H - Sauk County	<b>CONS</b>	0	0	560,000	1,000	0	561,000
<b>County</b>	111 - Sauk	<b>PE</b>	0	0	0	0	0	0
<b>Project Type</b>	RECONS	<b>Z</b>	0	0	0	0	0	0
<b>Work Type</b>	7	<b>Total</b>	0	0	570,000	2,000	0	572,000
<b>PCAS</b>	F5543949	<b>Phase</b>	<b>FY 2013 (\$)</b>	<b>FY 2014 (\$)</b>	<b>FY 2015 (\$)</b>	<b>FY 2016 (\$)</b>	<b>FY 2017 (\$)</b>	<b>Total</b>
<b>Class</b>	R	<b>CE</b>	0	0	0	1,000	0	1,000
<b>Name</b>	CTH Q - Wood County	<b>CONS</b>	0	0	0	1,000	0	1,000
<b>County</b>	141 - Wood	<b>PE</b>	0	0	0	0	0	0
<b>Project Type</b>	RECONS	<b>Z</b>	0	0	0	0	0	0
<b>Work Type</b>	7	<b>Total</b>	0	0	0	2,000	0	2,000
<b>PCAS</b>	F5543950	<b>Phase</b>	<b>FY 2013 (\$)</b>	<b>FY 2014 (\$)</b>	<b>FY 2015 (\$)</b>	<b>FY 2016 (\$)</b>	<b>FY 2017 (\$)</b>	<b>Total</b>
<b>Class</b>	R	<b>CE</b>	25,000	10,000	25,000	10,000	0	70,000
<b>Name</b>	Wazee North and South	<b>CONS</b>	1,049,562	10,000	1,400,000	10,000	0	2,469,562
<b>County</b>	053 - Jackson	<b>PE</b>	80,000	0	80,000	0	0	160,000
<b>Project Type</b>	NEWCON	<b>Z</b>	0	0	0	0	0	0
<b>Work Type</b>	7	<b>Total</b>	1,154,562	20,000	1,505,000	20,000	0	2,699,562
<b>PCAS</b>	F5543951	<b>Phase</b>	<b>FY 2013 (\$)</b>	<b>FY 2014 (\$)</b>	<b>FY 2015 (\$)</b>	<b>FY 2016 (\$)</b>	<b>FY 2017 (\$)</b>	<b>Total</b>
<b>Class</b>	R	<b>CE</b>	1,000	0	0	0	0	1,000
<b>Name</b>	La Grange Hills	<b>CONS</b>	1,000	0	0	0	0	1,000
<b>County</b>	081 - Monroe	<b>PE</b>	0	0	0	0	0	0
<b>Project Type</b>	RECONS	<b>Z</b>	0	0	0	0	0	0
<b>Work Type</b>	7	<b>Total</b>	2,000	0	0	0	0	2,000
<b>PCAS</b>	F5543952	<b>Phase</b>	<b>FY 2013 (\$)</b>	<b>FY 2014 (\$)</b>	<b>FY 2015 (\$)</b>	<b>FY 2016 (\$)</b>	<b>FY 2017 (\$)</b>	<b>Total</b>
<b>Class</b>	R	<b>CE</b>	15,000	5,000	0	0	0	20,000
<b>Name</b>	Little Blackhawk	<b>CONS</b>	500,000	5,000	0	0	0	505,000
<b>County</b>	053 - Jackson	<b>PE</b>	25,000	0	0	0	0	25,000
<b>Project Type</b>	NEWCON	<b>Z</b>	0	0	0	0	0	0
<b>Work Type</b>	7	<b>Total</b>	540,000	10,000	0	0	0	550,000



# Indian Reservation Roads Programs

## Federal Lands Highway

### CSTIP Report

Tribal Transportation Program TIP



<b>Entity Name</b>	F55439 - Ho-Chunk Nation		
<b>Program Class Code</b>	651		
<b>CSTIP Type</b>	TIP	<b>Fiscal Year</b>	2013
	03-JUL-13	<b>Funding Amount</b>	8,124,562

**State** 55 - Wisconsin **Projects on the CSTIP with this state are listed and subtotaled in this section**  
**Location** F55439 - Ho-Chunk Nation **Covers that part of the reservation within the current state.**

PCAS	Class	Name	County	Project Type	Work Type	Phase	FY 2013 (\$)	FY 2014 (\$)	FY 2015 (\$)	FY 2016 (\$)	FY 2017 (\$)	Total
F5543953	B	Bottom Road Phase III	053 - Jackson	REPLACE	B10	CE	10,000	1,000	0	0	0	11,000
						CONS	10,000	1,000	0	0	0	11,000
						PE	1,000	0	0	0	0	1,000
						Z	0	0	0	0	0	0
						<b>Total</b>	<b>21,000</b>	<b>2,000</b>	<b>0</b>	<b>0</b>	<b>0</b>	<b>23,000</b>
F5543954	R	CTH K, Jackson County	053 - Jackson	RECONS	7	CE	5,000	0	0	0	0	5,000
						CONS	10,000	0	0	0	0	10,000
						PE	0	0	0	0	0	0
						Z	0	0	0	0	0	0
						<b>Total</b>	<b>15,000</b>	<b>0</b>	<b>0</b>	<b>0</b>	<b>0</b>	<b>15,000</b>
F5543955	O	Ho-Chunk Madison Parking Lot	025 - Dane	RECONS	7	CE	5,000	1,000	0	0	0	6,000
						CONS	10,000	1,000	0	0	0	11,000
						PE	5,000	0	0	0	0	5,000
						Z	0	0	0	0	0	0
						<b>Total</b>	<b>20,000</b>	<b>2,000</b>	<b>0</b>	<b>0</b>	<b>0</b>	<b>22,000</b>
F5543956	O	House of Wellness Parking Lot	111 - Sauk	REHAB	7	CE	1,000	1,000	0	0	0	2,000
						CONS	10,000	1,000	0	0	0	11,000
						PE	1,000	0	0	0	0	1,000
						Z	0	0	0	0	0	0
						<b>Total</b>	<b>12,000</b>	<b>2,000</b>	<b>0</b>	<b>0</b>	<b>0</b>	<b>14,000</b>
F5543957	O	Tribal Executive Parking Lot	053 - Jackson	REHAB	7	CE	1,000	1,000	0	0	0	2,000
						CONS	1,000	1,000	0	0	0	2,000
						PE	1,000	0	0	0	0	1,000
						Z	0	0	0	0	0	0
						<b>Total</b>	<b>3,000</b>	<b>2,000</b>	<b>0</b>	<b>0</b>	<b>0</b>	<b>5,000</b>
F5543960	R	Kale Road	081 - Monroe	RECONS	7	CE	1,000	0	0	0	0	1,000
						CONS	1,000	1,000	0	0	0	2,000
						PE	1,000	0	0	0	0	1,000
						Z	0	0	0	0	0	0
						<b>Total</b>	<b>3,000</b>	<b>1,000</b>	<b>0</b>	<b>0</b>	<b>0</b>	<b>4,000</b>



# Indian Reservation Roads Programs

## Federal Lands Highway

### CSTIP Report

Tribal Transportation Program TIP



<b>Entity Name</b>	F55439 - Ho-Chunk Nation		
<b>Program Class Code</b>	651		
<b>CSTIP Type</b>	TIP	<b>Fiscal Year</b>	2013
	03-JUL-13	<b>Funding Amount</b>	8,124,562

**State** 55 - Wisconsin **Projects on the CSTIP with this state are listed and subtotaled in this section**  
**Location** F55439 - Ho-Chunk Nation **Covers that part of the reservation within the current state.**

		Phase	FY 2013 (\$)	FY 2014 (\$)	FY 2015 (\$)	FY 2016 (\$)	FY 2017 (\$)	Total
<b>PCAS</b>	F5543961	<b>CE</b>	5,000	1,000	0	0	0	6,000
<b>Class</b>	R	<b>CONS</b>	10,000	1,000	0	0	0	11,000
<b>Name</b>	CTH G - Juneau County/Wood County CO	<b>PE</b>	0	0	0	0	0	0
<b>County</b>	141 - Wood	<b>Z</b>	0	0	0	0	0	0
<b>Project Type</b>	RECONS	<b>Total</b>	15,000	2,000	0	0	0	17,000
<b>Work Type</b>	7							
<b>PCAS</b>	F5543963	<b>CE</b>	0	0	10,000	10,000	0	20,000
<b>Class</b>	R	<b>CONS</b>	0	1,000	350,000	10,000	0	361,000
<b>Name</b>	Witt-Bern Town Line Road	<b>PE</b>	0	5,000	15,000	0	0	20,000
<b>County</b>	115 - Shawano	<b>Z</b>	0	0	0	0	0	0
<b>Project Type</b>	RECONS	<b>Total</b>	0	6,000	375,000	20,000	0	401,000
<b>Work Type</b>	7							
<b>PCAS</b>	F5543966	<b>CE</b>	0	2,000	10,000	0	0	12,000
<b>Class</b>	R	<b>CONS</b>	0	135,000	10,000	0	0	145,000
<b>Name</b>	Wittenberg Youth Center Road	<b>PE</b>	5,000	3,000	5,000	0	0	13,000
<b>County</b>	115 - Shawano	<b>Z</b>	0	0	0	0	0	0
<b>Project Type</b>	NEWCON	<b>Total</b>	5,000	140,000	25,000	0	0	170,000
<b>Work Type</b>	7							
<b>PCAS</b>	F5543969	<b>CE</b>	0	10,000	0	0	0	10,000
<b>Class</b>	R	<b>CONS</b>	0	1,300,000	0	0	0	1,300,000
<b>Name</b>	CTH P, Jackson County COOP	<b>PE</b>	0	0	0	0	0	0
<b>County</b>	053 - Jackson	<b>Z</b>	0	0	0	0	0	0
<b>Project Type</b>	RECONS	<b>Total</b>	0	1,310,000	0	0	0	1,310,000
<b>Work Type</b>	7							
<b>PCAS</b>	F5543970	<b>CE</b>	0	0	0	1,000	0	1,000
<b>Class</b>	R	<b>CONS</b>	0	0	1,000	1,000	0	2,000
<b>Name</b>	CTH A, Monroe County COOP	<b>PE</b>	0	0	0	0	0	0
<b>County</b>	081 - Monroe	<b>Z</b>	0	0	0	0	0	0
<b>Project Type</b>	RECONS	<b>Total</b>	0	0	1,000	2,000	0	3,000
<b>Work Type</b>	7							
<b>PCAS</b>	F5543971	<b>CE</b>	0	1,000	1,000	0	0	2,000
<b>Class</b>	R	<b>CONS</b>	0	1,000	1,000	0	0	2,000
<b>Name</b>	Wildcat Spangler Road	<b>PE</b>	0	1,000	0	0	0	1,000
<b>County</b>	053 - Jackson	<b>Z</b>	0	0	0	0	0	0
<b>Project Type</b>	RECONS	<b>Total</b>	0	3,000	2,000	0	0	5,000
<b>Work Type</b>	3							



# Indian Reservation Roads Programs

## Federal Lands Highway

### CSTIP Report

Tribal Transportation Program TIP



Entity Name	F55439 - Ho-Chunk Nation		
Program Class Code	651		
CSTIP Type	TIP	Fiscal Year	2013
	03-JUL-13	Funding Amount	8,124,562

State 55 - Wisconsin  
 Location F55439 - Ho-Chunk Nation  
 Projects on the CSTIP within this state are listed and subtotaled in this section  
 Covers that part of the reservation within the current state.

PCAS	Class	Name	County	Project Type	Work Type	Phase	FY 2013 (\$)	FY 2014 (\$)	FY 2015 (\$)	FY 2016 (\$)	FY 2017 (\$)	Total
F5543972	R	Clark Avenue	019 - Clark	RECONS	3	CE	10,000	5,000	0	0	0	15,000
						CONS	175,000	10,000	0	0	0	185,000
						PE	15,000	1,000	0	0	0	16,000
						Z	0	0	0	0	0	0
						<b>Total</b>	<b>200,000</b>	<b>16,000</b>	<b>0</b>	<b>0</b>	<b>0</b>	<b>216,000</b>
F5543973	B	CTH C Bridge, Crawford County COOP	023 - Crawford	BRIDGE	B10	CE	10,000	1,000	0	0	0	11,000
						CONS	10,000	1,000	0	0	0	11,000
						PE	0	0	0	0	0	0
						Z	0	0	0	0	0	0
						<b>Total</b>	<b>20,000</b>	<b>2,000</b>	<b>0</b>	<b>0</b>	<b>0</b>	<b>22,000</b>
F5543974	O	Ho-Chunk Black River Falls Parking Lot	053 - Jackson	REHAB	7	CE	10,000	1,000	0	0	0	11,000
						CONS	10,000	1,000	0	0	0	11,000
						PE	5,000	1,000	0	0	0	6,000
						Z	0	0	0	0	0	0
						<b>Total</b>	<b>25,000</b>	<b>3,000</b>	<b>0</b>	<b>0</b>	<b>0</b>	<b>28,000</b>
F5543975	O	Ho-Chunk Wisconsin Dells Parking Lot	111 - Sauk	REHAB	7	CE	10,000	1,000	0	0	0	11,000
						CONS	10,000	1,000	0	0	0	11,000
						PE	5,000	0	0	0	0	5,000
						Z	0	0	0	0	0	0
						<b>Total</b>	<b>25,000</b>	<b>2,000</b>	<b>0</b>	<b>0</b>	<b>0</b>	<b>27,000</b>
F5543976	O	Ho-Chunk Nekoosa Parking Lot	141 - Wood	REHAB	7	CE	10,000	1,000	0	0	0	11,000
						CONS	10,000	1,000	0	0	0	11,000
						PE	5,000	1,000	0	0	0	6,000
						Z	0	0	0	0	0	0
						<b>Total</b>	<b>25,000</b>	<b>3,000</b>	<b>0</b>	<b>0</b>	<b>0</b>	<b>28,000</b>
F5543977	R	Wazee Road Facility	053 - Jackson	NEWCON	7	CE	5,000	1,000	0	0	0	6,000
						CONS	150,000	1,000	0	0	0	151,000
						PE	15,000	0	0	0	0	15,000
						Z	0	0	0	0	0	0
						<b>Total</b>	<b>170,000</b>	<b>2,000</b>	<b>0</b>	<b>0</b>	<b>0</b>	<b>172,000</b>



# Indian Reservation Roads Programs

## Federal Lands Highway

### CSTIP Report

Tribal Transportation Program TIP



<b>Entity Name</b>	F55439 - Ho-Chunk Nation		
<b>Program Class Code</b>	651		
<b>CSTIP Type</b>	TIP	<b>Fiscal Year</b>	2013
	03-JUL-13	<b>Funding Amount</b>	8,124,562

**State** 55 - Wisconsin **Projects on the CSTIP with this state are listed and subtotaled in this section**  
**Location** F55439 - Ho-Chunk Nation **Covers that part of the reservation within the current state.**

			FY 2013 (\$)	FY 2014 (\$)	FY 2015 (\$)	FY 2016 (\$)	FY 2017 (\$)	Total
<b>PCAS</b>	F5543978	<b>Phase</b>						
<b>Class</b>	R	<b>CE</b>	0	0	105,000	1,000	0	106,000
<b>Name</b>	CTH M, Shawano County COOP (Tigerto	<b>CONS</b>	0	0	450,000	1,000	0	451,000
<b>County</b>	115 - Shawano	<b>PE</b>	0	0	0	0	0	0
<b>Project Type</b>	RECONS	<b>Z</b>	0	0	0	0	0	0
<b>Work Type</b>	7	<b>Total</b>	0	0	555,000	2,000	0	557,000
<b>PCAS</b>	F5543979	<b>Phase</b>						
<b>Class</b>	R	<b>CE</b>	10,000	10,000	0	0	0	20,000
<b>Name</b>	Sand Pillow Road	<b>CONS</b>	10,000	10,000	0	0	0	20,000
<b>County</b>	053 - Jackson	<b>PE</b>	20,000	5,000	0	0	0	25,000
<b>Project Type</b>	RECONS	<b>Z</b>	0	0	0	0	0	0
<b>Work Type</b>	7	<b>Total</b>	40,000	25,000	0	0	0	65,000
<b>PCAS</b>	F5543980	<b>Phase</b>						
<b>Class</b>	R	<b>CE</b>	10,000	10,000	0	0	0	20,000
<b>Name</b>	Lumberjack Guy Road	<b>CONS</b>	350,000	10,000	0	0	0	360,000
<b>County</b>	053 - Jackson	<b>PE</b>	15,000	0	0	0	0	15,000
<b>Project Type</b>	RECONS	<b>Z</b>	0	0	0	0	0	0
<b>Work Type</b>	7	<b>Total</b>	375,000	20,000	0	0	0	395,000
<b>PCAS</b>	F5543981	<b>Phase</b>						
<b>Class</b>	R	<b>CE</b>	5,000	5,000	0	0	0	10,000
<b>Name</b>	CTH X Richland County	<b>CONS</b>	300,000	10,000	0	0	0	310,000
<b>County</b>	103 - Richland	<b>PE</b>	2,000	0	0	0	0	2,000
<b>Project Type</b>	RECONS	<b>Z</b>	0	0	0	0	0	0
<b>Work Type</b>	R1	<b>Total</b>	307,000	15,000	0	0	0	322,000
<b>PCAS</b>	F5543982	<b>Phase</b>						
<b>Class</b>	R	<b>CE</b>	0	5,000	5,000	0	0	10,000
<b>Name</b>	Mitchell Redcloud Jr. Memorial Drive	<b>CONS</b>	0	200,000	10,000	0	0	210,000
<b>County</b>	053 - Jackson	<b>PE</b>	0	15,000	2,000	0	0	17,000
<b>Project Type</b>	RECONS	<b>Z</b>	0	0	0	0	0	0
<b>Work Type</b>	7	<b>Total</b>	0	220,000	17,000	0	0	237,000
<b>PCAS</b>	F5543983	<b>Phase</b>						
<b>Class</b>	R	<b>CE</b>	0	0	25,000	10,000	0	35,000
<b>Name</b>	Ho Chunk Village - Parcels 11 & 12	<b>CONS</b>	0	0	900,000	10,000	0	910,000
<b>County</b>	111 - Sauk	<b>PE</b>	0	0	30,000	5,000	0	35,000
<b>Project Type</b>	REHAB	<b>Z</b>	0	0	0	0	0	0
<b>Work Type</b>	7	<b>Total</b>	0	0	955,000	25,000	0	980,000





# Indian Reservation Roads Programs Federal Lands Highway CSTIP Report

Tribal Transportation Program TIP



<b>Entity Name</b>	F55439 - Ho-Chunk Nation		
<b>Program Class Code</b>	651		
<b>CSTIP Type</b>	TIP	<b>Fiscal Year</b>	2013
	03-JUL-13	<b>Funding Amount</b>	8,124,562

**State** 55 - Wisconsin **Projects on the CSTIP with this state are listed and subtotaled in this section**  
**Location** F55439 - Ho-Chunk Nation **Covers that part of the reservation within the current state.**

			FY 2013 (\$)	FY 2014 (\$)	FY 2015 (\$)	FY 2016 (\$)	FY 2017 (\$)	Total
<b>PCAS</b>	F5543984	<b>Phase</b>						
<b>Class</b>	R	<b>CE</b>	0	15,000	10,000	0	0	25,000
<b>Name</b>	Morrison Road	<b>CONS</b>	0	750,000	10,000	0	0	760,000
<b>County</b>	053 - Jackson	<b>PE</b>	0	20,000	2,000	0	0	22,000
<b>Project Type</b>	RECONS	<b>Z</b>	0	0	0	0	0	0
<b>Work Type</b>	7	<b>Total</b>	0	785,000	22,000	0	0	807,000
<b>PCAS</b>	F5543985	<b>Phase</b>						
<b>Class</b>	R	<b>CE</b>	10,000	25,000	0	0	0	35,000
<b>Name</b>	East Colley Road	<b>CONS</b>	10,000	700,000	0	0	0	710,000
<b>County</b>	105 - Rock	<b>PE</b>	150,000	10,000	0	0	0	160,000
<b>Project Type</b>	RECONS	<b>Z</b>	0	0	0	0	0	0
<b>Work Type</b>	7	<b>Total</b>	170,000	735,000	0	0	0	905,000
<b>PCAS</b>	F5543986	<b>Phase</b>						
<b>Class</b>	R	<b>CE</b>	0	0	0	10,000	0	10,000
<b>Name</b>	Well #5 Mortensen	<b>CONS</b>	0	0	0	150,000	0	150,000
<b>County</b>	111 - Sauk	<b>PE</b>	0	0	0	15,000	0	15,000
<b>Project Type</b>	RECONS	<b>Z</b>	0	0	0	0	0	0
<b>Work Type</b>	7	<b>Total</b>	0	0	0	175,000	0	175,000
<b>PCAS</b>	F5543987	<b>Phase</b>						
<b>Class</b>	R	<b>CE</b>	0	5,000	5,000	0	0	10,000
<b>Name</b>	HCDC Mauston	<b>CONS</b>	0	75,000	5,000	0	0	80,000
<b>County</b>	057 - Juneau	<b>PE</b>	0	10,000	3,000	0	0	13,000
<b>Project Type</b>	NEWCON	<b>Z</b>	0	0	0	0	0	0
<b>Work Type</b>	7	<b>Total</b>	0	90,000	13,000	0	0	103,000
<b>PCAS</b>	F5543988	<b>Phase</b>						
<b>Class</b>	R	<b>CE</b>	0	5,000	5,000	0	0	10,000
<b>Name</b>	CTH GG - Wood County	<b>CONS</b>	0	350,000	10,000	0	0	360,000
<b>County</b>	141 - Wood	<b>PE</b>	0	5,000	0	0	0	5,000
<b>Project Type</b>	REHAB	<b>Z</b>	0	0	0	0	0	0
<b>Work Type</b>	7	<b>Total</b>	0	360,000	15,000	0	0	375,000
<b>PCAS</b>	F5543989	<b>Phase</b>						
<b>Class</b>	R	<b>CE</b>	0	5,000	5,000	0	0	10,000
<b>Name</b>	CTH BC - Monroe County	<b>CONS</b>	0	95,000	5,000	0	0	100,000
<b>County</b>	081 - Monroe	<b>PE</b>	0	5,000	0	0	0	5,000
<b>Project Type</b>	RECONS	<b>Z</b>	0	0	0	0	0	0
<b>Work Type</b>	D1	<b>Total</b>	0	105,000	10,000	0	0	115,000



# Indian Reservation Roads Programs Federal Lands Highway CSTIP Report

Tribal Transportation Program TIP



<b>Entity Name</b>	F55439 - Ho-Chunk Nation		
<b>Program Class Code</b>	651		
<b>CSTIP Type</b>	TIP	<b>Fiscal Year</b>	2013
	03-JUL-13	<b>Funding Amount</b>	8,124,562

**State** 55 - Wisconsin **Projects on the CSTIP with this state are listed and subtotaled in this section**  
**Location** F55439 - Ho-Chunk Nation **Covers that part of the reservation within the current state.**

			FY 2013 (\$)	FY 2014 (\$)	FY 2015 (\$)	FY 2016 (\$)	FY 2017 (\$)	Total
<b>PCAS</b>	F5543990	<b>Phase</b>						
<b>Class</b>	R	<b>CE</b>	0	0	0	20,000	0	20,000
<b>Name</b>	Old 131	<b>CONS</b>	0	0	0	250,000	0	250,000
<b>County</b>	123 - Vernon	<b>PE</b>	0	0	0	35,000	0	35,000
<b>Project Type</b>	RECONS	<b>Z</b>	0	0	0	0	0	0
<b>Work Type</b>	D2	<b>Total</b>	0	0	0	305,000	0	305,000
<b>PCAS</b>	F5543991	<b>Phase</b>						
<b>Class</b>	R	<b>CE</b>	0	5,000	5,000	0	0	10,000
<b>Name</b>	Highway 45	<b>CONS</b>	0	100,000	10,000	0	0	110,000
<b>County</b>	115 - Shawano	<b>PE</b>	0	15,000	0	0	0	15,000
<b>Project Type</b>	REHAB	<b>Z</b>	0	0	0	0	0	0
<b>Work Type</b>	7	<b>Total</b>	0	120,000	15,000	0	0	135,000
<b>PCAS</b>	F5543994	<b>Phase</b>						
<b>Class</b>	R	<b>CE</b>	0	0	0	5,000	0	5,000
<b>Name</b>	Eddy Road	<b>CONS</b>	0	0	0	150,000	0	150,000
<b>County</b>	053 - Jackson	<b>PE</b>	0	0	0	15,000	0	15,000
<b>Project Type</b>	RECONS	<b>Z</b>	0	0	0	0	0	0
<b>Work Type</b>	7	<b>Total</b>	0	0	0	170,000	0	170,000
<b>PCAS</b>	F5543995	<b>Phase</b>						
<b>Class</b>	R	<b>CE</b>	0	0	0	25,000	0	25,000
<b>Name</b>	Christensen Property	<b>CONS</b>	0	0	0	700,000	0	700,000
<b>County</b>	053 - Jackson	<b>PE</b>	0	0	0	25,000	0	25,000
<b>Project Type</b>	NEWCON	<b>Z</b>	0	0	0	0	0	0
<b>Work Type</b>	7	<b>Total</b>	0	0	0	750,000	0	750,000
<b>PCAS</b>	F5543996	<b>Phase</b>						
<b>Class</b>	R	<b>CE</b>	0	0	0	10,000	0	10,000
<b>Name</b>	Lowe Avenue	<b>CONS</b>	0	0	0	150,000	0	150,000
<b>County</b>	053 - Jackson	<b>PE</b>	0	0	0	10,000	0	10,000
<b>Project Type</b>	RECONS	<b>Z</b>	0	0	0	0	0	0
<b>Work Type</b>	7	<b>Total</b>	0	0	0	170,000	0	170,000
<b>PCAS</b>	F5543997	<b>Phase</b>						
<b>Class</b>	R	<b>CE</b>	0	0	0	50,000	0	50,000
<b>Name</b>	Mortensen Property	<b>CONS</b>	0	0	0	1,000,000	0	1,000,000
<b>County</b>	141 - Wood	<b>PE</b>	0	0	0	50,000	0	50,000
<b>Project Type</b>	NEWCON	<b>Z</b>	0	0	0	0	0	0
<b>Work Type</b>	7	<b>Total</b>	0	0	0	1,100,000	0	1,100,000



# Indian Reservation Roads Programs Federal Lands Highway CSTIP Report

Tribal Transportation Program TIP



<b>Entity Name</b>	F55439 - Ho-Chunk Nation		
<b>Program Class Code</b>	651		
<b>CSTIP Type</b>	TIP	<b>Fiscal Year</b>	2013
	03-JUL-13	<b>Funding Amount</b>	8,124,562

**State** 55 - Wisconsin **Projects on the CSTIP with this state are listed and subtotaled in this section**  
**Location** F55439 - Ho-Chunk Nation **Covers that part of the reservation within the current state.**

		Phase	FY 2013 (\$)	FY 2014 (\$)	FY 2015 (\$)	FY 2016 (\$)	FY 2017 (\$)	Total
<b>PCAS</b>	F5543998	<b>CE</b>	0	0	0	80,000	0	80,000
<b>Class</b>	R	<b>CONS</b>	0	0	0	950,000	0	950,000
<b>Name</b>	Ellsworth Avenue	<b>PE</b>	0	0	0	75,000	0	75,000
<b>County</b>	081 - Monroe	<b>Z</b>	0	0	0	0	0	0
<b>Project Type</b>	REHAB	<b>Total</b>	0	0	0	1,105,000	0	1,105,000
<b>Work Type</b>	7							
<b>PCAS</b>	F5543999	<b>CE</b>	0	0	0	100,000	0	100,000
<b>Class</b>	R	<b>CONS</b>	0	0	0	2,000,000	0	2,000,000
<b>Name</b>	CTH II - Marathon County	<b>PE</b>	0	0	0	100,000	0	100,000
<b>County</b>	073 - Marathon	<b>Z</b>	0	0	0	0	0	0
<b>Project Type</b>	REHAB	<b>Total</b>	0	0	0	2,200,000	0	2,200,000
<b>Work Type</b>	7							
<b>PCAS</b>	F55439C4	<b>CE</b>	0	0	0	0	0	0
<b>Class</b>	R	<b>CONS</b>	0	0	0	0	0	0
<b>Name</b>	Reedsburg Road	<b>PE</b>	0	0	1,000	1,000	0	2,000
<b>County</b>	111 - Sauk	<b>Z</b>	0	0	0	0	0	0
<b>Project Type</b>	REHAB	<b>Total</b>	0	0	1,000	1,000	0	2,000
<b>Work Type</b>	7							
<b>PCAS</b>	F55439D1	<b>CE</b>	1,000	0	0	0	0	1,000
<b>Class</b>	R	<b>CONS</b>	1,000	0	0	0	0	1,000
<b>Name</b>	CTH G - Wood County	<b>PE</b>	0	0	0	0	0	0
<b>County</b>	141 - Wood	<b>Z</b>	0	0	0	0	0	0
<b>Project Type</b>	RECONS	<b>Total</b>	2,000	0	0	0	0	2,000
<b>Work Type</b>	7							
<b>PCAS</b>	F55439D2	<b>CE</b>	1,000	0	0	0	0	1,000
<b>Class</b>	R	<b>CONS</b>	1,000	0	0	0	0	1,000
<b>Name</b>	CTH Q - Shawano County	<b>PE</b>	0	0	0	0	0	0
<b>County</b>	115 - Shawano	<b>Z</b>	0	0	0	0	0	0
<b>Project Type</b>	REHAB	<b>Total</b>	2,000	0	0	0	0	2,000
<b>Work Type</b>	7							
<b>PCAS</b>	F55439D4	<b>CE</b>	2,000	12,000	10,000	0	0	24,000
<b>Class</b>	R	<b>CONS</b>	400,000	10,000	350,000	0	0	760,000
<b>Name</b>	Mo Ra Je Ga Road	<b>PE</b>	15,000	10,000	10,000	0	0	35,000
<b>County</b>	115 - Shawano	<b>Z</b>	0	0	0	0	0	0
<b>Project Type</b>	RECONS	<b>Total</b>	417,000	32,000	370,000	0	0	819,000
<b>Work Type</b>	7							



# Indian Reservation Roads Programs

## Federal Lands Highway

### CSTIP Report

Tribal Transportation Program TIP



<b>Entity Name</b>	F55439 - Ho-Chunk Nation		
<b>Program Class Code</b>	651		
<b>CSTIP Type</b>	TIP	<b>Fiscal Year</b>	2013
	03-JUL-13	<b>Funding Amount</b>	8,124,562

**State** 55 - Wisconsin **Projects on the CSTIP with this state are listed and subtotaled in this section**  
**Location** F55439 - Ho-Chunk Nation **Covers that part of the reservation within the current state.**

		Phase	FY 2013 (\$)	FY 2014 (\$)	FY 2015 (\$)	FY 2016 (\$)	FY 2017 (\$)	Total
<b>PCAS</b>	F55439D5	<b>Phase</b>						
<b>Class</b>	R	<b>CE</b>	5,000	5,000	0	0	0	10,000
<b>Name</b>	Robin Road	<b>CONS</b>	10,000	1,000	0	0	0	11,000
<b>County</b>	115 - Shawano	<b>PE</b>	8,000	0	0	0	0	8,000
<b>Project Type</b>	RECONS	<b>Z</b>	0	0	0	0	0	0
<b>Work Type</b>	7	<b>Total</b>	23,000	6,000	0	0	0	29,000
<b>PCAS</b>	F55439D6	<b>Phase</b>						
<b>Class</b>	R	<b>CE</b>	2,000	15,000	0	0	0	17,000
<b>Name</b>	Radke Road	<b>CONS</b>	350,000	10,000	0	0	0	360,000
<b>County</b>	115 - Shawano	<b>PE</b>	10,000	10,000	0	0	0	20,000
<b>Project Type</b>	NEWCON	<b>Z</b>	0	0	0	0	0	0
<b>Work Type</b>	7	<b>Total</b>	362,000	35,000	0	0	0	397,000
<b>PCAS</b>	F55439D7	<b>Phase</b>						
<b>Class</b>	R	<b>CE</b>	15,000	10,000	0	0	0	25,000
<b>Name</b>	District 1 Walking Trail	<b>CONS</b>	300,000	10,000	0	0	0	310,000
<b>County</b>	053 - Jackson	<b>PE</b>	60,000	0	0	0	0	60,000
<b>Project Type</b>	WALKWY	<b>Z</b>	0	0	0	0	0	0
<b>Work Type</b>	F1	<b>Total</b>	375,000	20,000	0	0	0	395,000
<b>PCAS</b>	F55439D9	<b>Phase</b>						
<b>Class</b>	R	<b>CE</b>	10,000	5,000	0	0	0	15,000
<b>Name</b>	Plum Run	<b>CONS</b>	335,000	10,000	0	0	0	345,000
<b>County</b>	123 - Vernon	<b>PE</b>	12,000	3,000	0	0	0	15,000
<b>Project Type</b>	REHAB	<b>Z</b>	0	0	0	0	0	0
<b>Work Type</b>	7	<b>Total</b>	357,000	18,000	0	0	0	375,000
<b>PCAS</b>	F55439E1	<b>Phase</b>						
<b>Class</b>	R	<b>CE</b>	0	10,000	10,000	0	0	20,000
<b>Name</b>	Whitetail Road Addition	<b>CONS</b>	0	470,000	10,000	0	0	480,000
<b>County</b>	053 - Jackson	<b>PE</b>	0	15,000	5,000	0	0	20,000
<b>Project Type</b>	NEWCON	<b>Z</b>	0	0	0	0	0	0
<b>Work Type</b>	7	<b>Total</b>	0	495,000	25,000	0	0	520,000
<b>PCAS</b>	F55439E2	<b>Phase</b>						
<b>Class</b>	R	<b>CE</b>	20,000	10,000	0	0	0	30,000
<b>Name</b>	Law Enforcement Center Access Road	<b>CONS</b>	500,000	10,000	0	0	0	510,000
<b>County</b>	053 - Jackson	<b>PE</b>	35,000	0	0	0	0	35,000
<b>Project Type</b>	NEWCON	<b>Z</b>	0	0	0	0	0	0
<b>Work Type</b>	7	<b>Total</b>	555,000	20,000	0	0	0	575,000



# Indian Reservation Roads Programs

## Federal Lands Highway

### CSTIP Report

Tribal Transportation Program TIP



<b>Entity Name</b>	F55439 - Ho-Chunk Nation		
<b>Program Class Code</b>	651		
<b>CSTIP Type</b>	TIP	<b>Fiscal Year</b>	2013
	03-JUL-13	<b>Funding Amount</b>	8,124,562

**State** 55 - Wisconsin **Projects on the CSTIP with this state are listed and subtotaled in this section**  
**Location** F55439 - Ho-Chunk Nation **Covers that part of the reservation within the current state.**

PCAS	Class	Name	County	Project Type	Work Type	Phase	FY 2013 (\$)	FY 2014 (\$)	FY 2015 (\$)	FY 2016 (\$)	FY 2017 (\$)	Total
F55439E3	R	CTH A Jackson County	053 - Jackson	REHAB	7	CE	0	0	1,000	1,000	0	2,000
						CONS	0	0	1,000	1,000	0	2,000
						PE	0	0	0	0	0	0
						Z	0	0	0	0	0	0
						<b>Total</b>	0	0	2,000	2,000	0	4,000
F55439E4	R	CTH Y Marathon County	073 - Marathon	REHAB	7	CE	0	10,000	10,000	0	0	20,000
						CONS	0	510,000	10,000	0	0	520,000
						PE	0	0	0	0	0	0
						Z	0	0	0	0	0	0
						<b>Total</b>	0	520,000	20,000	0	0	540,000
F55439E6	R	CTH HH Juneau County	057 - Juneau	REHAB	7	CE	0	0	10,000	0	0	10,000
						CONS	0	0	1,600,000	0	0	1,600,000
						PE	0	0	0	0	0	0
						Z	0	0	0	0	0	0
						<b>Total</b>	0	0	1,610,000	0	0	1,610,000
F55439E7	R	CTH Z Lacrosse County	063 - La Crosse	REHAB	7	CE	0	0	5,000	0	0	5,000
						CONS	0	0	260,000	0	0	260,000
						PE	0	0	0	0	0	0
						Z	0	0	0	0	0	0
						<b>Total</b>	0	0	265,000	0	0	265,000
F55439E8	R	Willowbrook Road	105 - Rock	REHAB	7	CE	1,000	25,000	0	0	0	26,000
						CONS	10,000	830,000	0	0	0	840,000
						PE	150,000	50,000	0	0	0	200,000
						Z	0	0	0	0	0	0
						<b>Total</b>	161,000	905,000	0	0	0	1,066,000
F55439PA	O	Tribal Transportation Program Administra	053 - Jackson	PLANING	P9	CE	0	0	0	0	0	0
						CONS	0	0	0	0	0	0
						PE	400,000	400,000	425,000	425,000	0	1,650,000
						Z	0	0	0	0	0	0
						<b>Total</b>	400,000	400,000	425,000	425,000	0	1,650,000



# Indian Reservation Roads Programs

## Federal Lands Highway

### CSTIP Report

Tribal Transportation Program TIP



<b>Entity Name</b>	F55439 - Ho-Chunk Nation		
<b>Program Class Code</b>	651		
<b>CSTIP Type</b>	TIP	<b>Fiscal Year</b>	2013
	03-JUL-13	<b>Funding Amount</b>	8,124,562

**State** 55 - Wisconsin **Projects on the CSTIP with this state are listed and subtotaled in this section**  
**Location** F55439 - Ho-Chunk Nation **Covers that part of the reservation within the current state.**

PCAS	Class	Name	County	Project Type	Work Type	Phase	FY 2013 (\$)	FY 2014 (\$)	FY 2015 (\$)	FY 2016 (\$)	FY 2017 (\$)	Total
F55439RI	O	IRR Road Inventory Project - Ho Chunk	081 - Monroe	PLANING	P8	CE	0	0	0	0	0	0
						CONS	0	0	0	0	0	0
						PE	2,000	2,000	2,000	2,000	0	8,000
						Z	0	0	0	0	0	0
						<b>Total</b>	2,000	2,000	2,000	2,000	0	8,000
F55439RM	O	IRR Road Maintenance - Ho Chunk	081 - Monroe	SAFETY	3	CE	0	0	0	0	0	0
						CONS	0	0	0	0	0	0
						PE	0	0	0	0	0	0
						Z	900,000	700,000	725,000	725,000	0	3,050,000
						<b>Total</b>	900,000	700,000	725,000	725,000	0	3,050,000
F55439RW	O	IRR ROW Acquiition - Ho Chunk	081 - Monroe	PLANING	P9	CE	0	0	0	0	0	0
						CONS	0	0	0	0	0	0
						PE	0	1,000	1,000	0	0	2,000
						Z	0	0	0	0	0	0
						<b>Total</b>	0	1,000	1,000	0	0	2,000
F55439TP	O	IRR Transportation Planning - Ho Chunk	081 - Monroe	PLANING	P9	CE	0	0	0	0	0	0
						CONS	0	0	0	0	0	0
						PE	375,000	400,000	400,000	400,000	0	1,575,000
						Z	0	0	0	0	0	0
						<b>Total</b>	375,000	400,000	400,000	400,000	0	1,575,000
F55439TR	O	IRR Transit - Ho Chunk	081 - Monroe	TRANSIT	T1	CE	0	0	1,000	0	0	1,000
						CONS	0	0	0	0	0	0
						PE	0	0	0	0	0	0
						Z	0	0	0	0	0	0
						<b>Total</b>	0	0	1,000	0	0	1,000

<b>State Subtotal</b>	8,124,562	8,190,000	7,951,000	8,167,000	0	32,432,562
-----------------------	-----------	-----------	-----------	-----------	---	------------



FY2015 - FY2018 Transportation Improvement Program

Federal Highway Administration  
Eastern Federal Lands Highway Division  
October 1, 2014

Last Printed:01Oct14

PROJECT	AWARD FY	STATE	COUNTY	PARK, REFUGE, FOREST OR OTHER PARTNER/AGENCY	DESCRIPTION	CATEGORY	PRIMARY FUND SOURCE	ESTIMATED PROGRAM AMOUNT (RANGE)	FUNDS FROM TITLE	ADMIN BY / DELIVER BY	Phase	CHANGE FROM LAST UPDATE	CONG DIST NUMBER	FLMA REGION
VI_38(2)_C2	FY2016	VI	St. Thomas	US Virgin Islands Department of Public Works	Raphune Hill Road and Rte 381 intersection improvements—Contract 2	NEW	NH	Between \$1,000,000 and \$5,000,000	Title 23	EFLHD	In-Design	No change	VI-98	X_NA_OTH
VI_66(12)	FY2016	VI	St. Croix	US Virgin Islands Department of Public Works	Melvin Evans Highway Project, Phase II - Estate Carlton to Hannah's Rest—2.2 miles	3RH_3RL	REIMB	More than \$10,000,000	Title 23	EFLHD	In-Design	New project	VI-98	X_NA_OTH
VI_DCP_34(2)	FY2016	VI	St. Thomas	US Virgin Islands Department of Public Works	Improvements to Rte. 30 (Veterans Drive), Phase IIa from Hospital Gate to Vendors' Plaza	3RL_NEW	REIMB	More than \$10,000,000	Title 23	EFLHD	Planned	New project	VI-98	X_NA_OTH
VI_38(2)_C3	FY2017	VI	St. Thomas	US Virgin Islands Department of Public Works	Raphune Hill Rd (Rte 38) widening and improvement between the Contact 1 and 2 (0.7 mile)	3RH	NH	More than \$10,000,000	Title 23	EFLHD	In-Design	No change	VI-98	X_NA_OTH
<b>WI -- Wisconsin</b>														
FW_UPMC_100(1)	FY2015	WI	Crawford	Upper Mississippi River National Wildlife and Fish Refuge	Boat Launch Site Rd aka Winneshiek Rd (Rte 100) & Parking Improvements	3RL	FLTP	Between \$500,000 and \$1,000,000	Title 23	EFLHD	In Design	No change	WI-03	FWS_R3
FW_HORI_2018	FY2018	WI	Dodge	Horicon National Wildlife Refuge	Pavement Preservation	2R	FLTP	Between \$500,000 and \$1,000,000	Title 23	FWS	Planned	New project	WI-06	FWS_R3
FW_NECE_2013226939	FY2018	WI	Juneau	Necedah National Wildlife Refuge	Rehabilitate Hanson-Spencer Robinson Bridge & Camp Road Bridge.	BRRH	FLTP	Between \$25,000 and \$100,000	Title 23	FWS	Planned	New project	WI-03	FWS_R3
MWR_PMS_WI(1)	FY2015	WI	Bayfield	Apostle Island National Lakeshore	Pavement Preservation in Apostle Island NS-SACN	2R	FLTP	Between \$500,000 and \$1,000,000	Title 23	EFLHD	In Design	New project	WI-07	NPS_MW
MWR_PMS_WI(2)	FY2015	WI	Various	Saint Croix National Scenic River	Pavement Preservation in Saint Croix NSR	2R	FLTP	Between \$25,000 and \$100,000	Title 23	EFLHD	In Design	New project	WI-07	NPS_MW
WI_FLAP_RUSL_LSBR(1)	FY2016	WI	Bayfield	Apostle Islands National Lakeshore	Rehabilitation and safety enhancements of a 2.6 mile segment of Little Sand Bay Road	3RL	FLAP	Between \$500,000 and \$1,000,000	Title 23	STATE	Planned	New project	WI-07	NPS_MW
WI_FLAP_BFLD_CTHM(1)	FY2016	WI	Bayfield	Chequamegon-Nicolet National Forest	Reconditioning/pavement replacement of 4.5 miles of CTH M	3RL	FLAP	Between \$1,000,000 and \$5,000,000	Title 23	STATE	Planned	New project	WI-07	USFS_R9
WI_FLAP_SWYR_CTHS(1)	FY2016	WI	Sawyer	Chequamegon- Nicolet National Forest	Reconditioning/pavement replacement of 2.68 miles of CTH S	3RL	FLAP	Between \$1,000,000 and \$5,000,000	Title 23	STATE	Planned	New project	WI-07	USFS_R9
WI_FLAP_TYLR_CTHM(1)	FY2016	WI	Taylor	Chequamegon- Nicolet National Forest	Reconditioning/pavement replacement of 3.2 miles of CTH M from Brush Creek Road to Wintersports Road	3RL	FLAP	Between \$1,000,000 and \$5,000,000	Title 23	STATE	Planned	New project	WI-07	USFS_R9
WI_BIA_2013_1(1)	FY2015	WI	Bayfield	Red Cliff Indian Reservation	ERFO Repair - Red Cliff Tribe Bluberry Creek Bridge Replacement	BRRP	ERFO	Between \$500,000 and \$1,000,000	Title 23	NPS	Planned	No change	WI-07	X_NA_OTH
<b>WV -- West Virginia</b>														
FW_OHRI_10(1)_100(1)	FY2015	WV	Pleasants & Brooke	Ohio River Islands National Wildlife Refuge	Rehabilitate Middle Island Access Road and Buffalo Creek Road	3RL	FLTP	Between \$500,000 and \$1,000,000	Title 23	EFLHD	In-Design	No change	_VARIOUS	FWS_R5
FW_CAVA_102(1)	FY2018	WV	Tucker	Canaan Valley National Wildlife Refuge	Major reconstruction of Camp 70 Road (Route 102), and new parking area at Mile Post 1.0 (Route 913)	4R	FLTP	Between \$500,000 and \$1,000,000	Title 23	EFLHD	Planned	New project	WV-04	FWS_R5
NCR_PMS_WV(1)	FY2016	WV	Jefferson	Harpers Ferry National Historical Site	NP NCR PMS WV(1) Pavement Management HAFE	2R	FLTP	Between \$500,000 and \$1,000,000	Title 23	EFLHD	Planned	New project	WV-06	NPS_NC
WV_FLAP_RALCO_TRL(1)	FY2015	WV	Raleigh	New River Gorge National River	Build 5.5 miles of natural trail surface from New River Gorge National River to the county airport	MISC	FLAP	Between \$100,000 and \$250,000	Title 23	LOCAL	Planned	New project	WV-03	NPS_NE
<b>ZZ -- Multiple States</b>														
SER_BMS_FY15(1)	FY2015	ZZ	Various	GRSM	REGION-WIDE BRIDGE PREVENTATIVE MAINTENANCE PROJECTS	4R	PRA	Between \$500,000 and \$1,000,000	Title 23	EFLHD	In-Design	No change	_VARIOUS	NPS_SE
SER_BMS_FY16(1)	FY2016	ZZ	Various	Various	REGION-WIDE BRIDGE PREVENTATIVE MAINTENANCE PROJECTS	4R	PRA	Between \$500,000 and \$1,000,000	Title 23	EFLHD	Planned	No change	_VARIOUS	NPS_SE
SER_PMS_FY16	FY2016	ZZ	Various	Various	Pavement Preservation Projects for Small Parks	2R	PRA	Between \$1,000,000 and \$5,000,000	Title 23	EFLHD	Planned	No change	_VARIOUS	NPS_SE
SER_BMS_FY17(1)	FY2017	ZZ	Various	Various	REGION-WIDE BRIDGE PREVENTATIVE MAINTENANCE PROJECTS	4R	PRA	Between \$500,000 and \$1,000,000	Title 23	EFLHD	Planned	No change	_VARIOUS	NPS_SE

Approval signature is shown on the first page packet only.  
This listing reflects all newly identified and programmed and/or modified projects as of September 29, 2014 - Changes highlighted in green.

## Public Involvement

Current federal legislation requires the Governor to ensure that WisDOT and the MPOs develop plans to actively involve the public in the development of the STIP. WisDOT uses an ongoing STIP public involvement plan that includes:

- 30-day written comment period on the STIP (yearly)
- State Trunk Highway System project development and Six-Year Highway Program hearings (ongoing)
- MPO public hearings on TIPS (yearly)
- Local government hearings on transit projects for smaller systems (ongoing)
- Local government hearings on local road projects (ongoing)

The focus of this plan is on maximizing public involvement at the state, MPO, and local levels—on an ongoing basis—when initial project decisions are presented and made. WisDOT published its first STIP Public Involvement Plan in November of 1993. It summarized the STIP as well as the role of public involvement in the STIP. The STIP Public Involvement Plan, which was updated in December of 2007, focuses on the public involvement processes used on various types of transportation projects. The plan is available at:

<http://www.dot.state.wi.us/localgov/highways/docs/stip-public-plan.pdf>

Although this STIP Public Involvement Plan does not require any public hearings, WisDOT may agree to have a public hearing if one is requested. As a result of the lack of public interest/attendance at these hearings in the past, the STIP Public Involvement Plan will continue to rely on written comments from the public regarding the draft STIP.

The legal notice advertising the draft STIP was published on October 31, 2014. A copy of the notice is presented below.

### LEGAL NOTICE

The Wisconsin Department of Transportation announces the availability of its draft multimodal 2015-2018 Statewide Transportation Improvement Program (STIP). The draft STIP is available from the State Transportation Improvement Program website: [www.dot.wisconsin.gov/localgov/highways/stip.htm](http://www.dot.wisconsin.gov/localgov/highways/stip.htm). The comprehensive improvement program includes all federally funded highway, transit, and bike and pedestrian projects to be undertaken in Wisconsin during the 2015-2018 timeframe. The draft STIP is subject to a 30-day public comment period. The final STIP will be issued in early January 2015. Inquiries about the draft STIP and written comments on the improvement program should be directed, before December 1, 2014, to the Wisconsin Department of Transportation's Division of Transportation Investment Management, Bureau of Planning and Economic Development, P.O. Box 7913, Madison, WI 53707-7913; 608-266-3662.



## **STIP Amendments**

The STIP is approved by WisDOT, FHWA, and FTA. From time-to-time throughout the year, it may be necessary to amend the 2015 - 2018 STIP to incorporate projects not included in the original project listing. The following are changes that may necessitate a STIP amendment: significant change in the scope and/or cost of a project, changing the letting date of a project beyond the four year STIP period, adding/advancing a project to the STIP, etc.

All such amendments will be added to the STIP webpage for record keeping purposes <http://www.dot.wisconsin.gov/localgov/highways/stip.htm>.

# Summary of Public Comments on the Draft STIP

Wisconsin Department of Transportation did not receive any comments on the Draft STIP within the 30 day public comment period.