



WIS 35 Proposed Improvements Pepin County

WisDOT Project ID:7180-00-07

**Bryan Lipke, P.E.
WisDOT Project Manager**

September 2021

WIS 35 improvements – Tell us what you think

The Wisconsin Department of Transportation (WisDOT) is seeking public feedback on proposed improvements for WIS 35 in Pepin County. The purpose of this outreach is to obtain your input on the identified needs and proposed design details. We appreciate your input and encourage you take a moment to review the project information and provide comment.

- Project Staff

- Project Manager – Bryan Lipke, P.E., WisDOT
- Project Supervisor – Daniel Segerstrom, P.E., WisDOT
- Consultant Designer – Ryan McKane, P.E., Knight E/A Inc.

- Project Design Website

- <https://wisconsindot.gov/Pages/projects/by-region/nw/WIS35Pepin/default.aspx>



Improvement Presentation Agenda

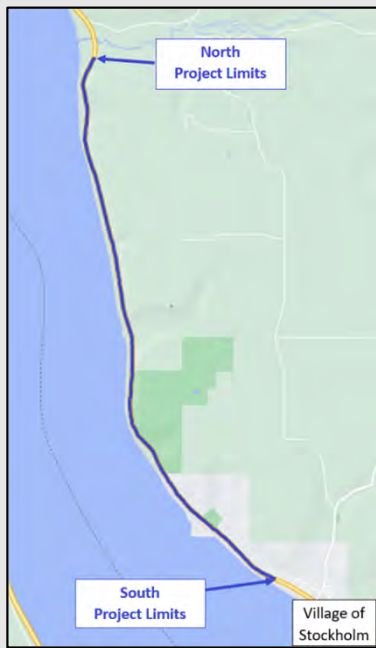
WisDOT provided this presentation to local officials on Sept. 15, 2021

- 1) Project Location
- 2) Project Overview
- 3) Review of Public Involvement Materials
- 4) Upcoming Schedule
- 5) Traffic Control and Construction Staging
- 6) Local Officials Concerns & Comments



Project Overview – Project Location

The Wisconsin Department of Transportation (WisDOT) is planning pavement resurfacing for 4.31 miles of WIS 35 in Pepin County.



Begin Project Location
800 Feet North of Walnut Street



End Project Location
Pepin/Pierce County Line




Project Overview - Purpose and Need

The purpose of the project is to address the deterioration of the existing roadway.

Project Needs:

- New asphaltic surface
- Culvert end repair
- Culvert/ditch cleaning
- Replace beamguard



Project Overview - Alternatives Considered

Alternative 1 - No Build

Maintain the existing facility with no improvements other than routine maintenance.

★ Alternative 2 – Rehabilitation

Mill the existing asphalt pavement, place an overlay of new asphaltic pavement, and perform beamguard replacement, cleaning and repairing under functioning culvert pipes.

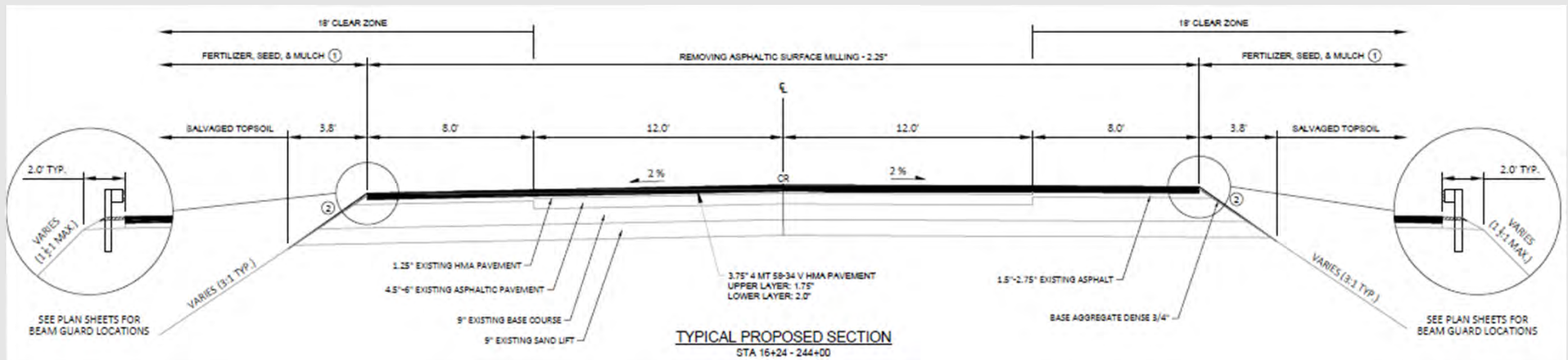
Alternative 3 – Reconstruction

Replace the entire depth of pavement and base course, culvert pipes, beamguard, and signs. Widening would occur to meet current clear zone and shoulder standards which would require purchasing of right of way.



Project Overview – Proposed Improvement

- Mill the existing asphalt pavement 2.25-inches and overlay with 3.75-inches new Hot Mix Asphalt (HMA), raising the roadway 1.50-inches
- Replace beamguard and end terminals to current standards
- Cleaning culvert pipes, repairing culvert ends, and cleaning and grading ditches to improve drainage
- Centerline rumble strips
- No real estate anticipated



Project Overview – Environmental Awareness

- Potential wetland impacts at culverts
- Bald Eagles – known active nest(s) in area
 - Construction restricted from January 15 through July 31
- State Natural Areas
 - DNR Maiden Rock Bluff State Natural Area
- Other species of concern:
 - Eastern Massasauga
 - Timber Rattlesnake
 - Cerulean Warbler
 - Avoidance period May 20 through August 10
 - Peregrine Falcon
 - Avoidance period March 20 through July 10



Review of Public Involvement Material

- Public Involvement Mailer
 - Project Notification Letters including Project Maps were sent to all property owners August 24, 2021
 - Comment period is open until September 23, 2021
- Public Involvement Handout
 - In this meeting invite we have included the Public Involvement handout that contains details that we are providing in today's meeting
 - This handout is also located on the project website: <https://wisconsindot.gov/Pages/projects/by-region/nw/WIS35Pepin/default.aspx>
 - Comment forms are located at the back of the handout for use as well as contact information
- Project Exhibits
 - See plan sent in the invite for proposed typical section and project overview that were presented in the previous slides



Upcoming Schedule

- September 15, 2021: Local officials meeting held
- Now until September 23, 2021: Public comment submission
- October 1, 2021: Final environmental document submission
- August 1, 2023: Final plans, specifications and estimates submission
- 2024: Summer Construction



Traffic Control and Construction Staging

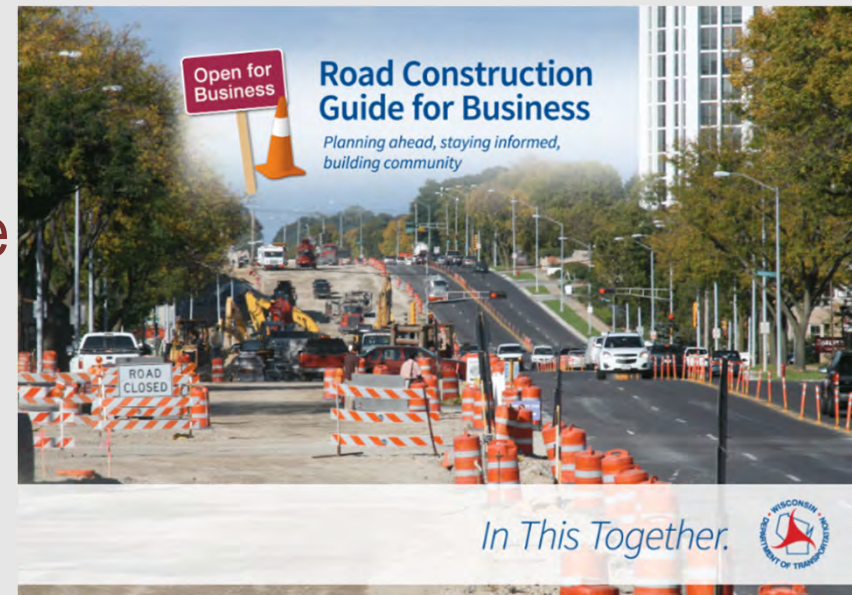
- During construction, motorists can expect single lane closures and flagging operations
 - Beamguard replacements will be completed under shoulder closure
 - Driveways will be accessible at all times
 - Advanced notification will be given for temporary disruptions to access due to milling and paving operations
- Construction currently planned for summer 2024
 - Approximately 3 months to complete



Business Coordination

We're In This Together!

- Visit wisconsin.gov/together
 - Tips, tools and resources
 - New (2021) business coordination guide
- Project team is here to help
 - What information would help you...
 - Inform customers about the project?
 - Coordinate with suppliers?
 - Communicate with employees?



How to Provide Comments and/or Ask Questions

- Email or call:
Bryan Lipke, P.E.
WisDOT Project Manager
bryan.lipke@dot.wi.gov
(920) 492-5703
- Use the comment form provided on the project website. Mail to the address provided on the back of the form:
Wisconsin Department of Transportation
Attn. Bryan Lipke (WIS 35 Pepin County)
944 Vanderperren Way
Green Bay, WI 54304

