



Hall Estate Road/160th Street Bridge

I-94, Dunn County

March 2022

The Wisconsin Department of Transportation is proposing to replace the existing Hall Estate Road/160th Street bridge over I-94 west of Menomonie in Dunn County.

Project Information

The bridge was built in 1958 and is nearing the end of its service life. The project will involve removing the existing structure and replacing it.

The new bridge will be raised to improve vertical clearance for I-94 traffic and lengthened to accommodate a future six-lane interstate. A temporary limited easement will be required in the northwest quadrant for the relocation of a driveway.

The project also will include completing grading operations and approach work.

Traffic Impact

During construction:

- Hall Estate Road/160th Street will be closed to through traffic.
- Two lanes of traffic for east- and westbound I-94 will be maintained during construction. However, I-94 might be reduced to one lane of traffic in each direction during off-peak times to complete the needed work.
- Nighttime full closures of I- 94 will be required for removal of existing girders and setting of new ones.

During full closures of I-94 or periods of extreme congestion, I-94 traffic will be directed to use the existing alternate route of US 12 between the I-94 interchanges at WIS 128 southwest of the St. Croix County village of Wilson and WIS 25 in Menomonie.

Mission statement:

To provide leadership in the development and operation of a safe and efficient transportation system.



Construction is scheduled for 2026, but work could occur in 2023 if funding becomes available.

Project Contacts:

Nicole Passuello, P.E.

Project Supervisor

(715) 833-5572

nicole.passuello@dot.wi.gov

Stacie Lambele, P.E.

Project Manager

(715) 577-2967

stacie.lambele@dot.wi.gov

Lucas Budden

Project Leader

(715) 836-2889

lucas.budden@dot.wi.gov

Christena T. O'Brien

Communications Manager

(715) 828-9471

christena.obrien@dot.wi.gov

WisDOT Northwest Region

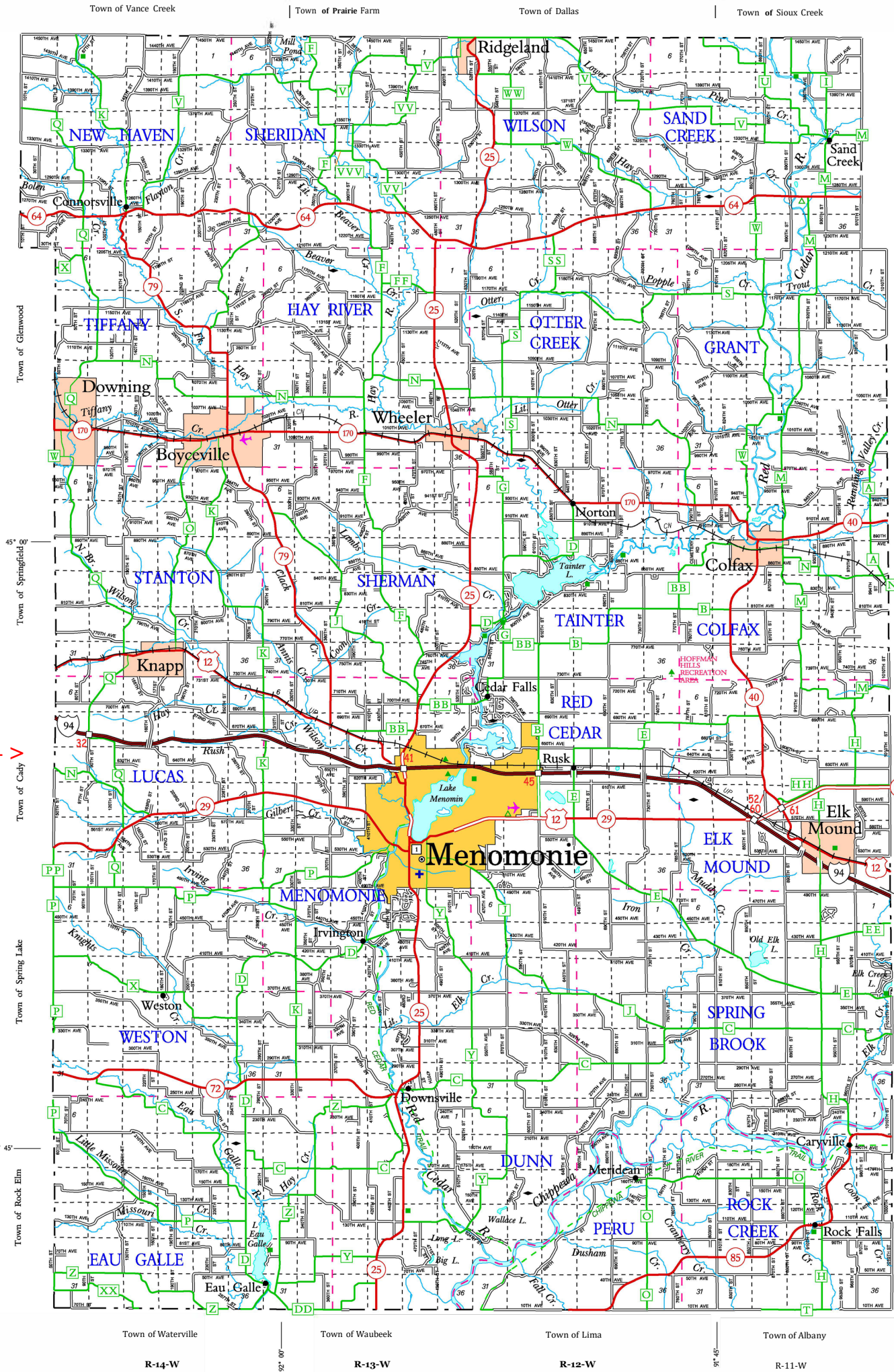
Eau Claire Office:

718 W. Clairemont Ave.

Eau Claire, WI 54701

Phone: (715) 836-2891

nwr.dtsd@dot.wi.gov




LEGEND

- Freeway
- Multilane Divided
- U.S. or State Hwy
- County Trunk Hwy
- Town Road
- Firelane
- Railroad
- State Trail
- Interchange
- Highway Separation
- Interstate Highway No.
- U.S. Highway No.
- State Highway No.
- County Highway Letter
- State Boundary
- County Boundary
- Civil Town Boundary
- Section Line
- Dani
- Hospital
- Airport
- County Seat
- Unincorporated Village
- Fish Hatchery
- Game Farm
- Public Hunt or Fish Grds.
- Public Camp & Picnic Grds.
- Ranger Station
- State Park
- County Park With Facilities
- Without Facilities
- Rest Area Modern facilities
- Wayside Rustic
- University of Wisconsin - Stout

Location:
Hall Estate Road/
160th Street Bridge
over I-94

For boundaries of public hunting and fishing grounds please contact the Department of Natural Resources

CIVIL TOWNS



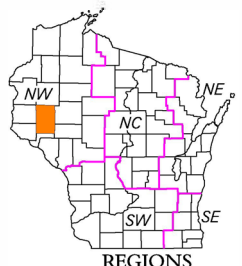
SECTION NUMBERING OF A TOWNSHIP

6	5	4	3	2	1
7	8	9	10	11	12
18	17	16	15	14	13
19	20	21	22	23	2
30	29	28	27	26	25
31	32	33	34	35	36

MILES OF HIGHWAY as of Dec. 31, 2019

STATE	205
COUNTY	425
LOCAL ROADS ****	1130
OTHER ROAD	0
TOTAL FOR COUNTY	1760

Land Area 2010 censussq mi
Population 2010 Census43,987
County SeatMenomonie



DUNN CO.
DEPARTMENT OF TRANSPORTATION
Wisconsin
SCALE 1" = 2 MILES
Corrected for JAN. 2021
Base compiled from U.S.G.S. Quadrangles 1:100,000 Series

DUNN 17-NW
CHIPPEWA CO.
T-31-N
Town of Auburn
T-30-N
Town of Cools Valley
T-29-N
Town of Howard
T-28-N
Town of Elk Mound
T-27-N
T-26-N
Town of Rock Falls