



# Public Involvement Meeting

**Project 1535-07-03/73/74**

**US 10, Nelson Road - Westbound I-94 Ramps  
City of Osseo**

**Feb. 2, 2023**

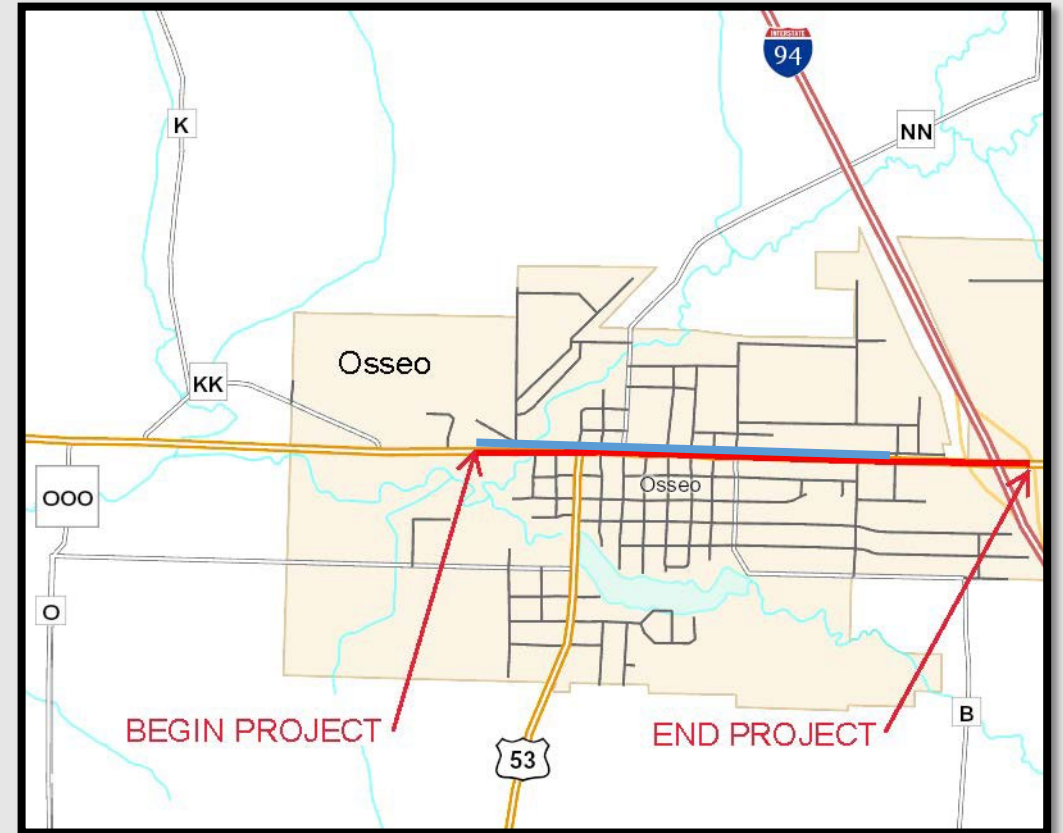
# Meeting Agenda

- Project Limits and Definition
- Project Purpose and Need
- Proposed Improvements
- Real Estate Needs
- Construction Impacts
- Project Schedule
- Contact Information
- Public Comment



# Project Limits and Definition

- Project ID 1535-07-03 (73) (red)
  - Roadway pavement replacement
  - Begins just east of Nelson Road
  - Ends at westbound I-94 on-ramp
- Project ID 1535-07-04 (74) (blue)
  - Utility replacement project
  - Begins just east of Nelson Road
  - Ends just west of Rose Lane



# Project Purpose and Need

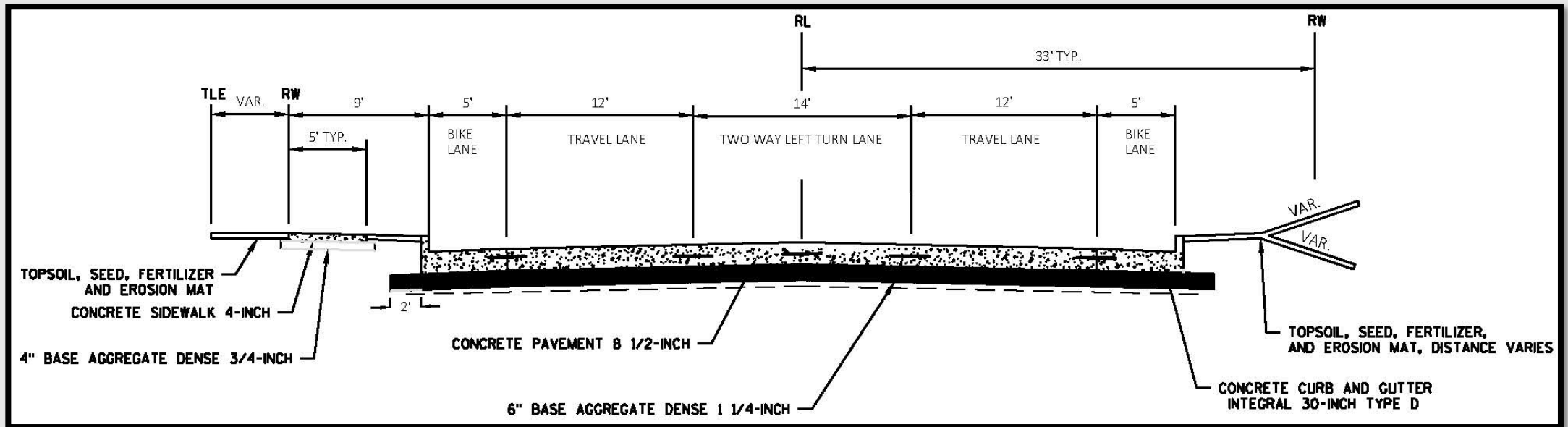
- The proposed improvements on the US 10 corridor will address:
  - Deteriorating pavement - The existing pavement has reached the end of its useful service life.
  - Deteriorating utilities - The city of Osseo will replace aging sanitary sewer and water main as part of this project.



# Proposed Improvements

- Pavement

- Replacing the existing asphaltic pavement with 8.5" of concrete pavement along with 6" of underlying base aggregate



# Proposed Improvements

- Utilities

- Replacing existing sanitary sewer and water main.
  - Through the city project, both the main lines and service lines will be replaced.



# Proposed Improvements


- Other improvements planned include:
  - Completing repair work on the bridge over the north fork of the Buffalo River
  - Repairing and replacing the existing concrete pavement at spot locations near I-94
  - Replacing storm sewer
  - Replacing curb and gutter
  - Replacing sidewalks and curb ramps
  - Replace pavement marking





# Real Estate Needs

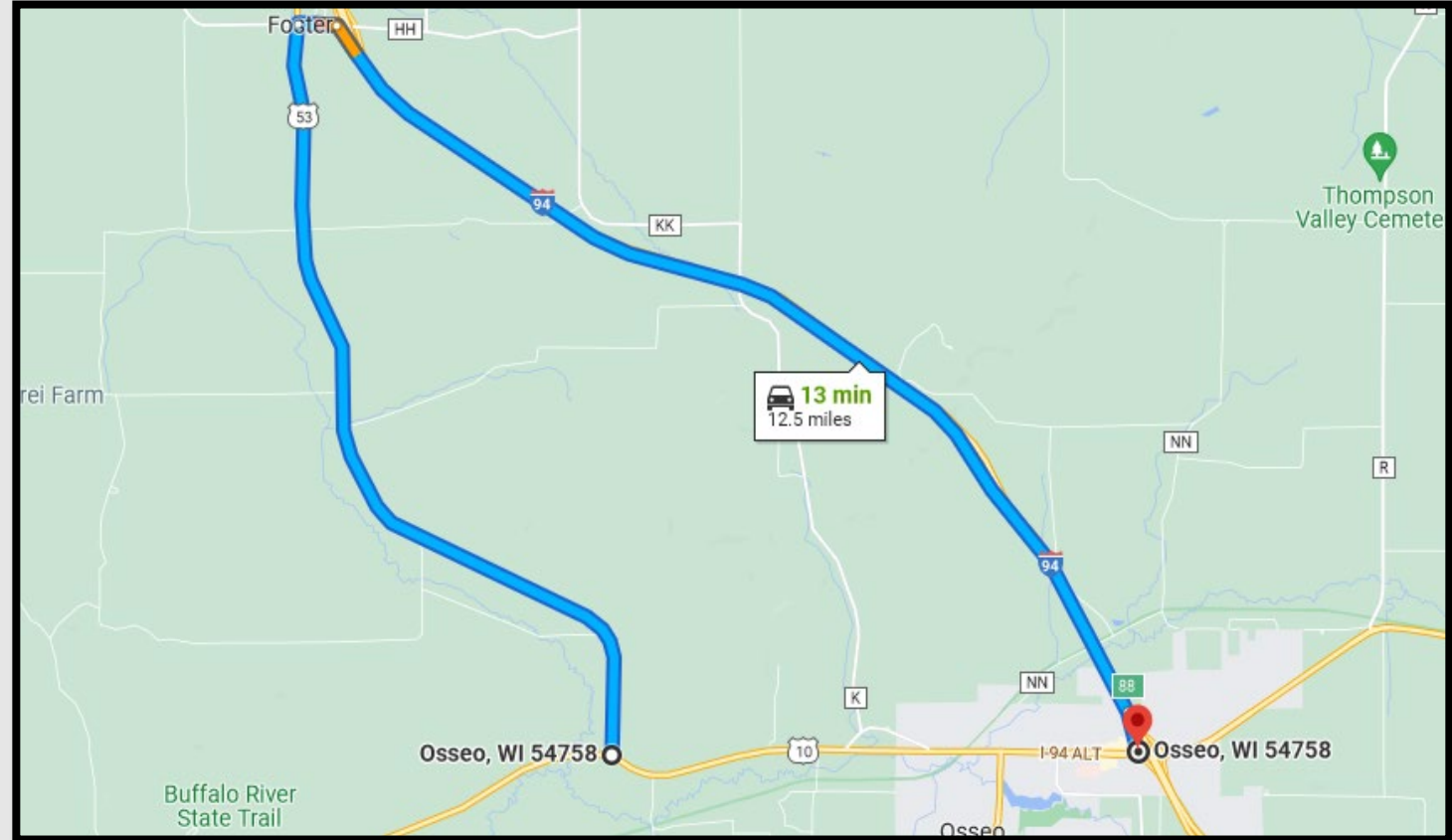
- Permanent acquisition and temporary limited easements (TLEs) are required to construct the project.





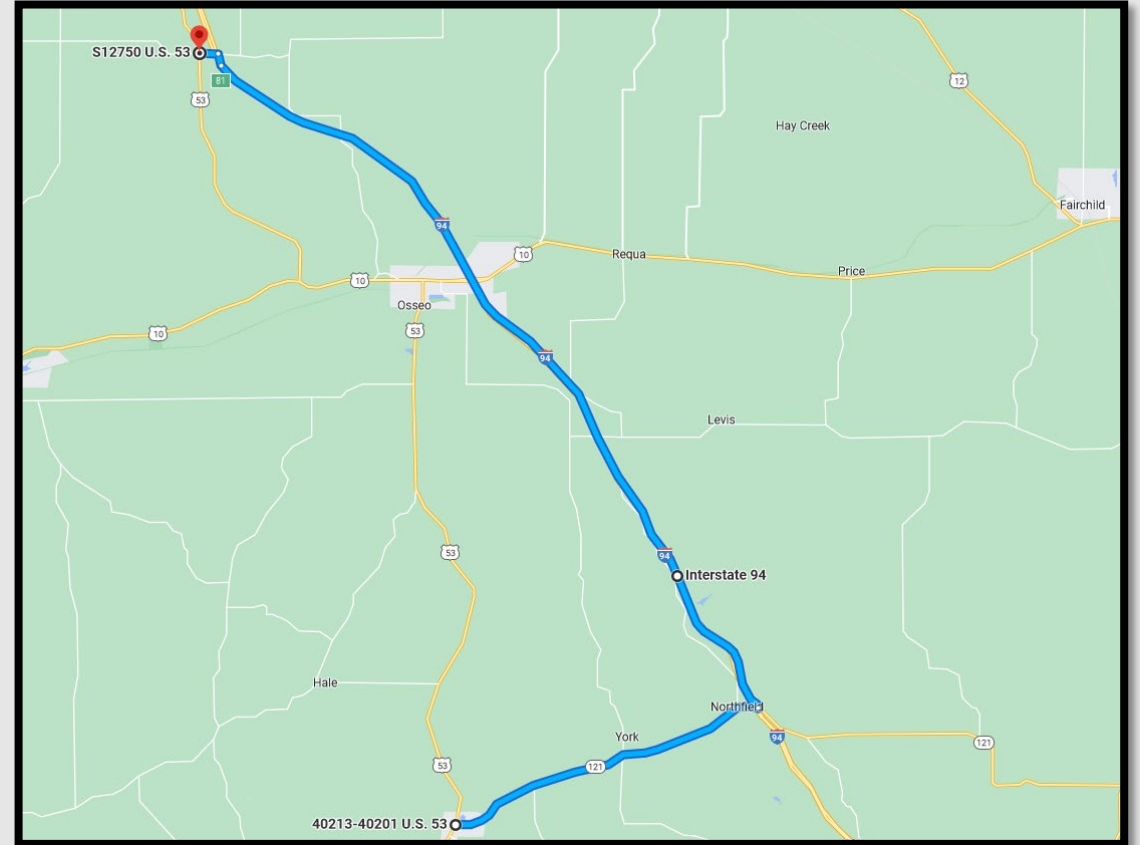
# Construction Impacts - Traffic

- US 10 detoured for the duration of the project
  - Route: US 53, County HH and I-94
  - Total length: 12.3 miles
  - Travel time: 15 minutes



# Construction Impacts - Traffic

- US 53, where it runs concurrent with US 10 - from Nelson Road to US 53 South, detoured for the duration of the project
  - Route: WIS 121, County HH and I-94
  - Total length: 24.1 miles
  - Travel time: 25 minutes



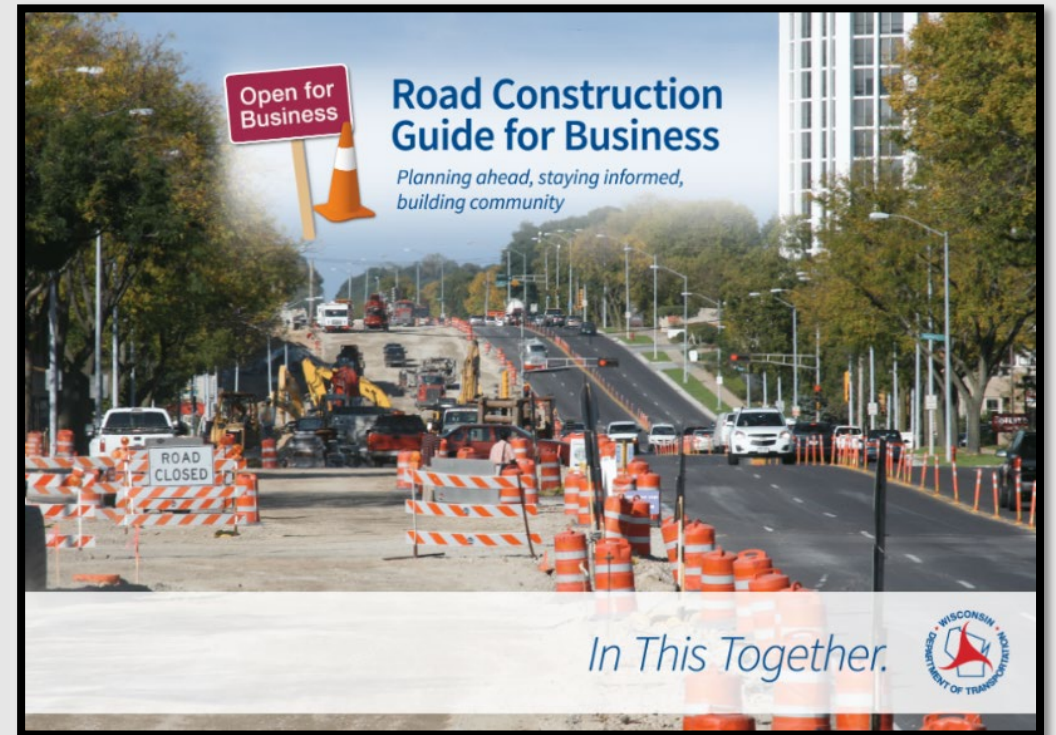
# Construction Impacts - Traffic

- Other traffic control considerations:
  - A minimum of two intersections will remain open at all times for north/south traffic within the project limits.
  - There will be three intersections remaining open for pedestrian traffic traveling north/south in stage 1.
  - During stage 2, pedestrian traffic will be able to move about freely on the newly constructed sidewalk.
  - There is a short section of existing concrete pavement repair and replacement near I-94, which will be done using lane closures controlled by flagging.



# Construction Impacts - Business

- WisDOT's In This Together program
  - Provides tips, tools and resources to help business owners navigate construction
  - Visit [wisconsindot.gov/together](https://wisconsindot.gov/together)



# Construction Impacts – Recreational Areas

- Buffalo River State Trail and Central Park
  - Impacts to both resources will be minor and temporary.
  - Alternate access will be provided during construction.





# Project Schedule

- Right-of-way acquisition
  - February to November 2023
- Final plan completion
  - November 2023
- Construction
  - 2024





# Contact Information

- David Koepp, WisDOT project supervisor
  - (715) 836-2399 or [david.koepp@dot.wi.gov](mailto:david.koepp@dot.wi.gov)
- Adam Hetrick, WisDOT project manager
  - (715) 577-8053 or [adam.hetrick@dot.wi.gov](mailto:adam.hetrick@dot.wi.gov)
- Jeff Nussbaum, SEH project manager (Utility Project)
  - (715) 720-6255 or [jnussbaum@sehinc.com](mailto:jnussbaum@sehinc.com)



# Public Comment

- Submit by Feb 21, 2023, by:
  - Email or phone to project contacts
  - Mail to:  
Wisconsin Department of Transportation  
718 W. Clairemont Ave.  
Eau Claire, WI 54701  
Attn.: Adam Hetrick
  - Comment form:  
<https://wisconsindot.gov/Pages/projects/by-region/nw/us10osseo/default.aspx>

**Public Involvement Comment Form**

Project ID: 1535-07-03/73/74  
Mondovi – Osseo  
Nelson Road to I-94 Westbound Ramps  
US 10  
Trempealeau County

Feb. 2, 2023

Please place this form in the comment box or mail by Feb. 21, 2023, to the address on the back of this sheet. Comments can also be e-mailed to adam.hetrick@dot.wi.gov. Your comments assist us in developing a project that will serve the needs of the traveling public as well as the needs of the local community. Your input is welcome and appreciated throughout the design process.

Name: \_\_\_\_\_

Address: \_\_\_\_\_

Daytime Phone Number (optional): \_\_\_\_\_

Email Address (optional): \_\_\_\_\_

Please Print Comments (attach additional sheets if necessary)

\_\_\_\_\_  
\_\_\_\_\_  
\_\_\_\_\_  
\_\_\_\_\_  
\_\_\_\_\_  
\_\_\_\_\_  
\_\_\_\_\_  
\_\_\_\_\_  
\_\_\_\_\_  
\_\_\_\_\_  
\_\_\_\_\_  
\_\_\_\_\_  
\_\_\_\_\_  
\_\_\_\_\_  
\_\_\_\_\_  
\_\_\_\_\_  
\_\_\_\_\_  
\_\_\_\_\_  
\_\_\_\_\_  
\_\_\_\_\_

The information in this document including names, addresses, phone numbers, email addresses and signatures is not confidential and may be subject to disclosure upon request, pursuant to the requirements of the Wisconsin open records law, sections 19.31 - 19.39 of Wisconsin statutes.

