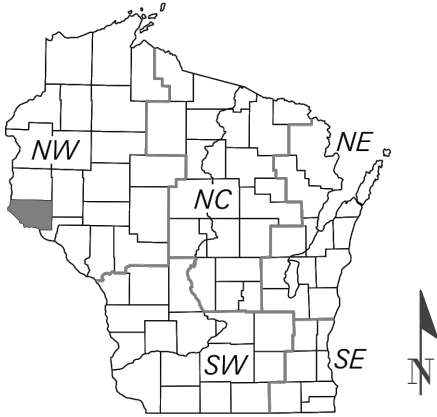
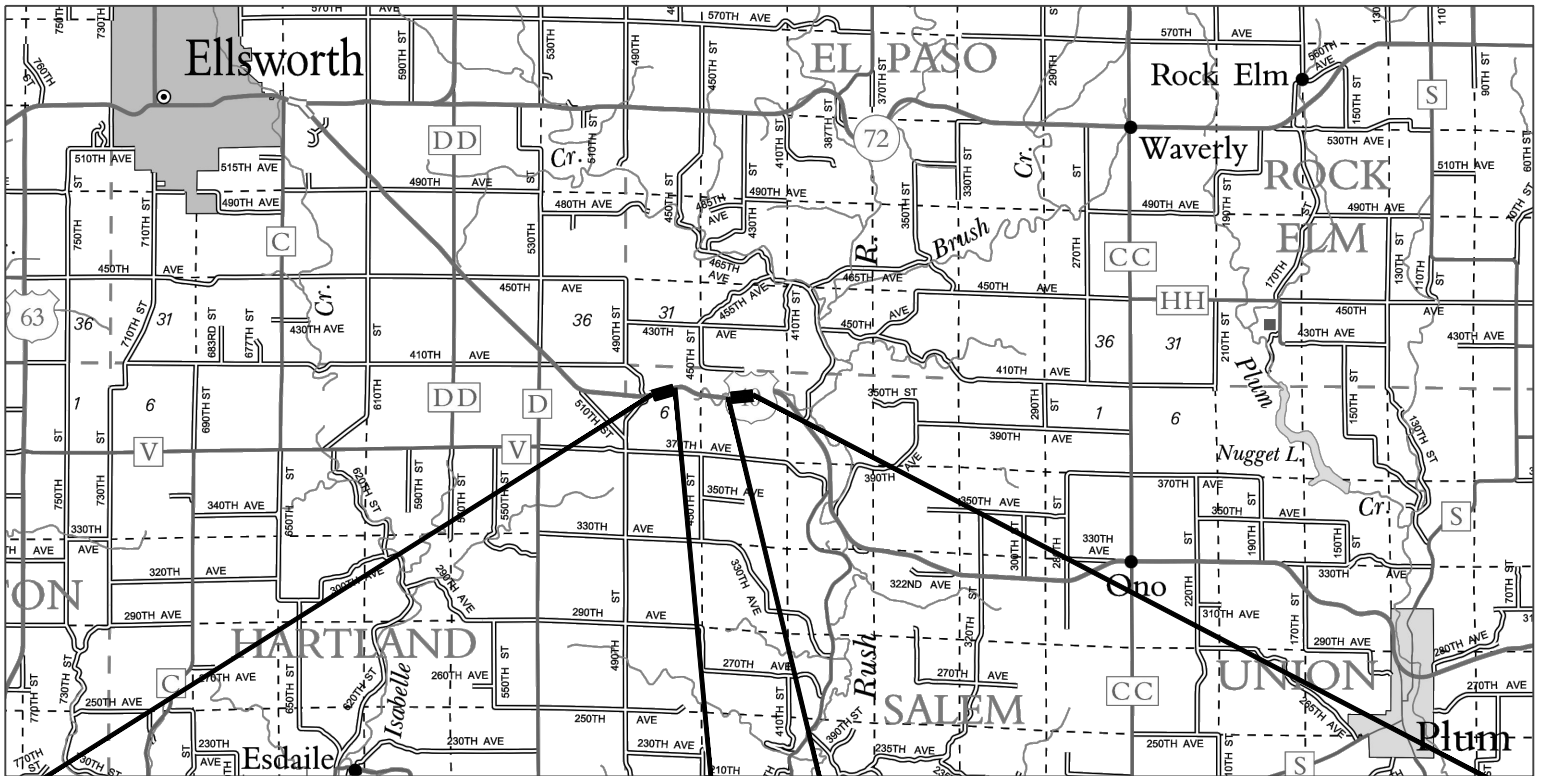


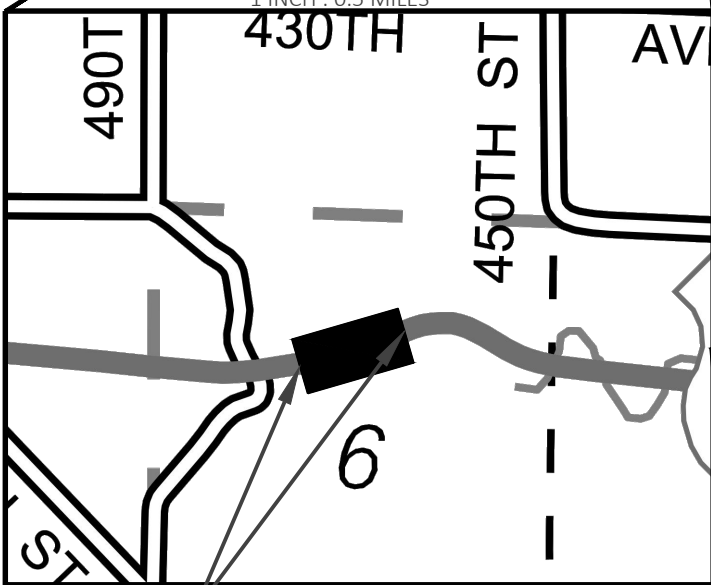
PROJECT LOCATION MAP



PROJECT ID: 1530-01-06(76)
TITLE: ELLSWORTH - DURAND
LIMITS: C-47-236 & C-47-242
ROAD: US 10
COUNTY: PIERCE

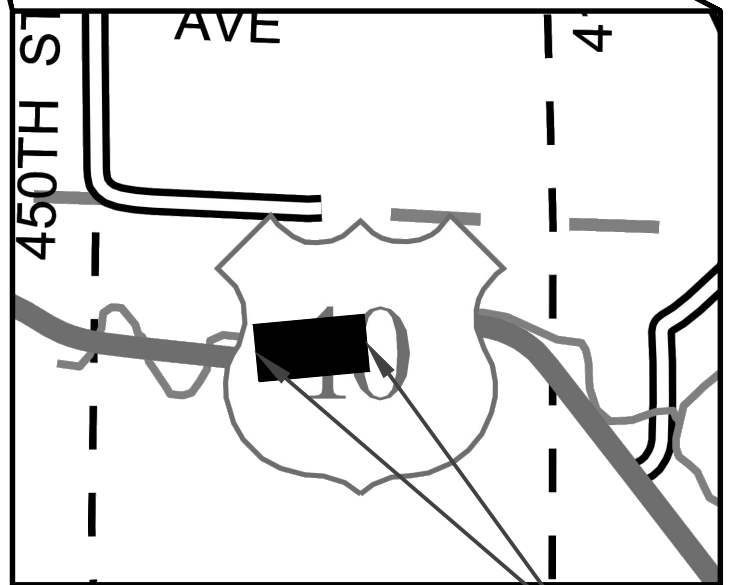


1 INCH : 0.5 MILES



1 INCH : 500FT

C-47-236 LIMITS



1 INCH : 500FT

C-47-242 LIMITS