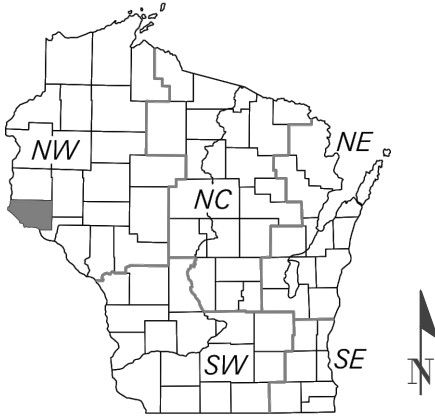
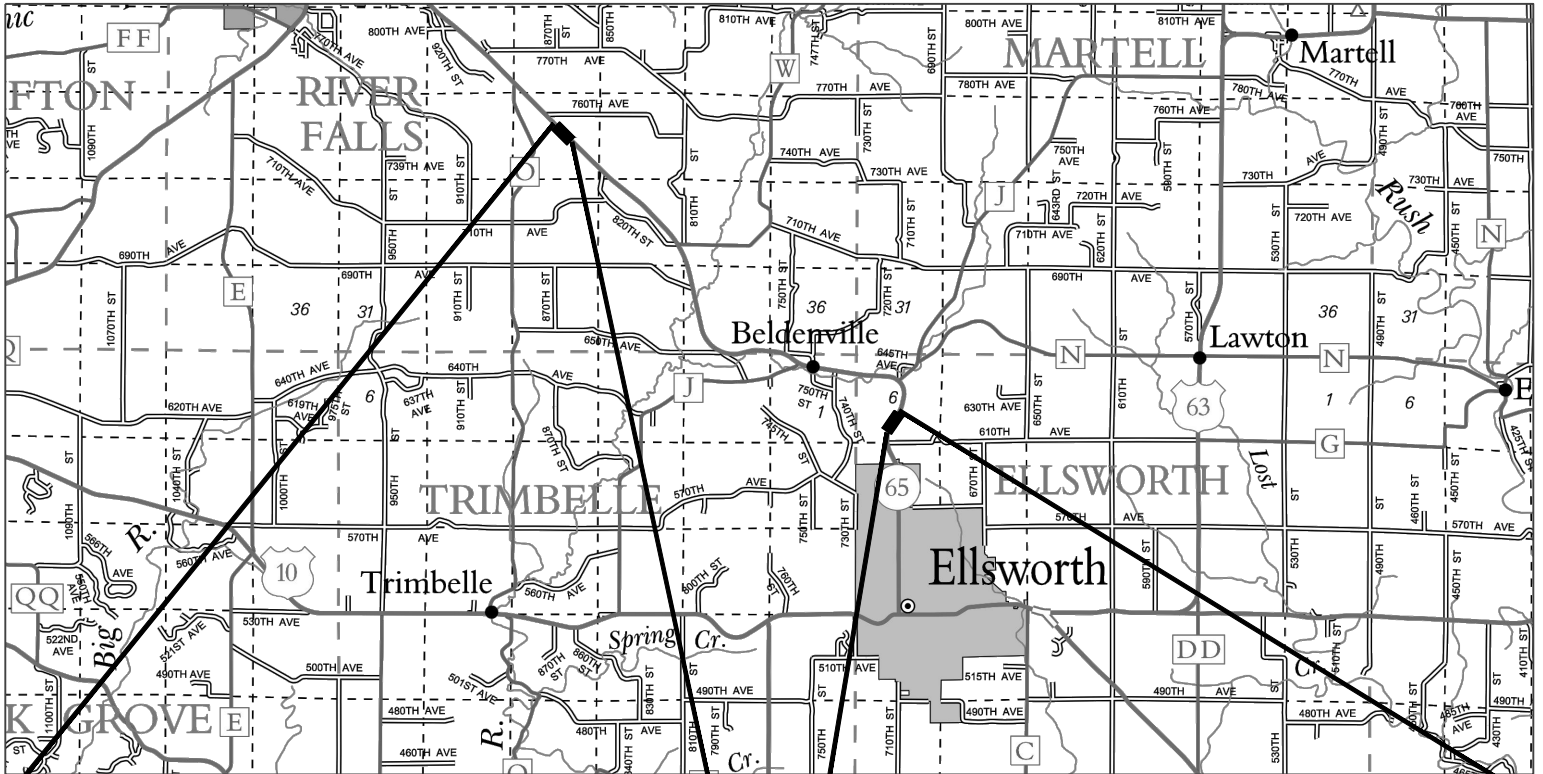


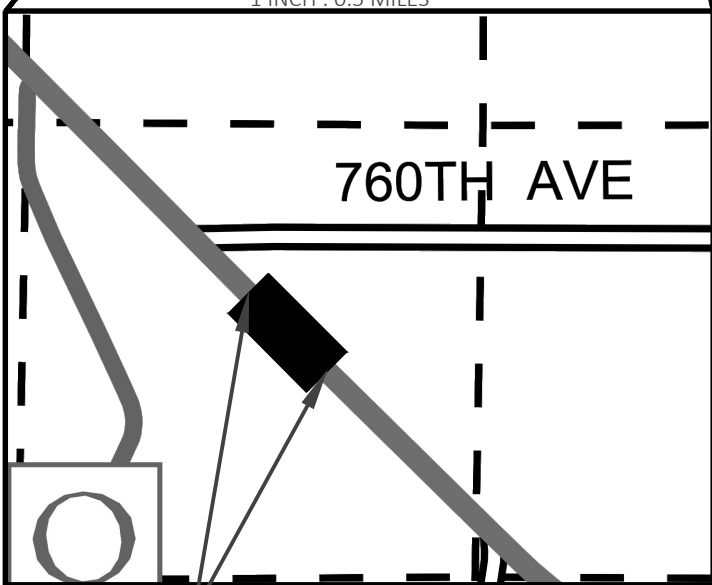
PROJECT LOCATION MAP



PROJECT ID: 1540-00-03(73)
TITLE: ELLSWORTH - RIVER FALLS
LIMITS: C-47-002 & C-47-005
ROAD: WIS 65
COUNTY: PIERCE

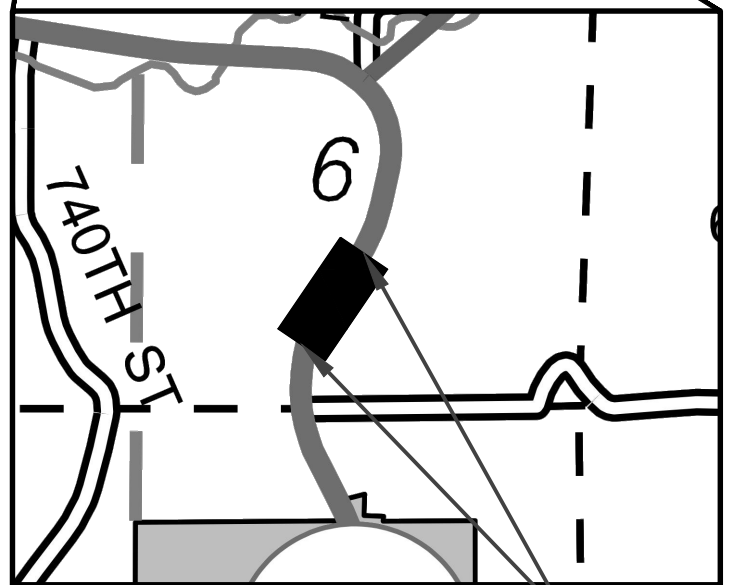


1 INCH : 0.5 MILES



1 INCH : 500FT

C-47-5 LIMITS



1 INCH : 500FT

C-47-2 LIMITS