

# US 2 CULVERT REPLACEMENT


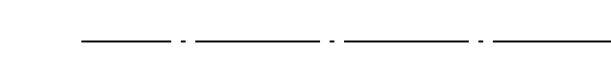






PROJECT I.D. 1180-05-04/74  
WENTWORTH - BRULE  
BAYFIELD ROAD TO COUNTY D  
US 2  
DOUGLAS COUNTY

OCTOBER 2022

SCALE, FEET

MAP 1 OF 3

## LEGEND

-  EXISTING RIGHT-OF-WAY
-  PROPERTY LINES
-  EXISTING WETLAND BOUNDARY
-  PROPOSED GRADING LIMITS
-  PROPOSED PERMANENT EASEMENT
-  PROPOSED TEMPORARY EASEMENT
-  PAVEMENT PATCHING
-  AGGREGATE TRAIL PATCHING

AERIAL PHOTO (2020) IS SHOWN PER  
GEODATA@WISCONSIN.GIS.DATA

