US 53 CONSTRUCTION YEARS

PROJECT I.D. 1190-08-09(79)
CHIPPEWA FALLS - NEW AUBURN
40TH AVENUE TO COUNTY B (NB&SB)
US 53
CHIPPEWA COUNTY

SCALE, FEET 0 200 400

LEGEND
- 2022
- 2023
- 2024
- TEMPORARY PAVEMENT

MAP 1 OF 2

JULY 2020

AERIAL PHOTO IS SHOWN PER USDA (2015) GIS DATA

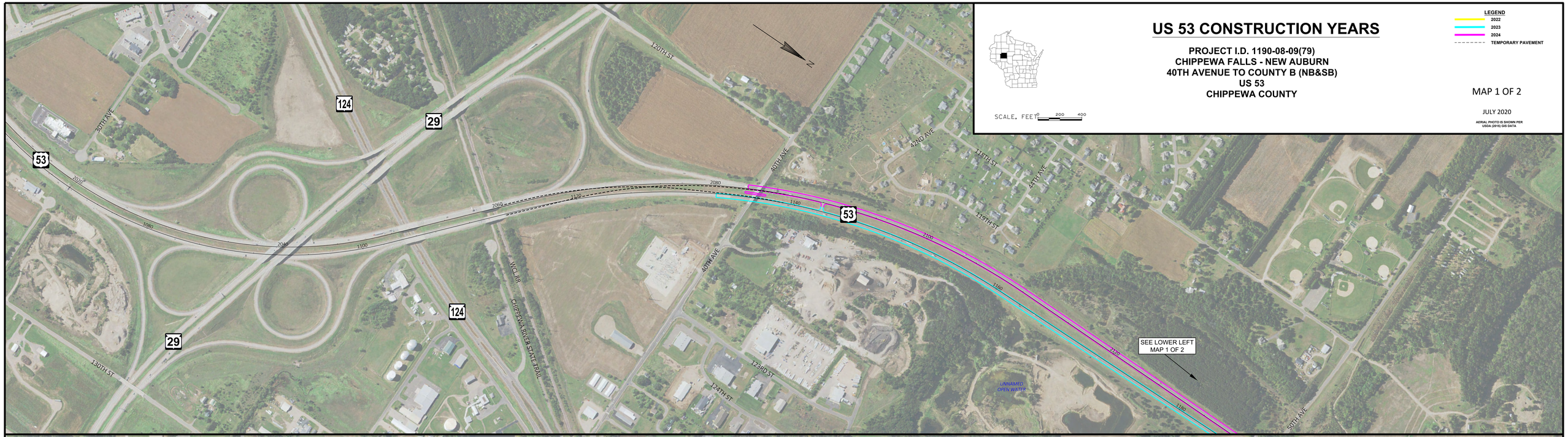

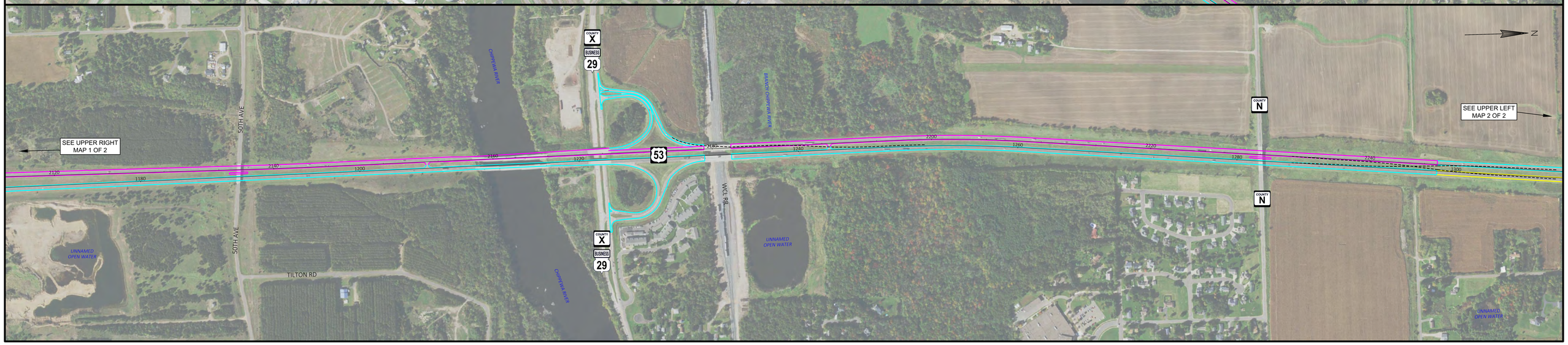

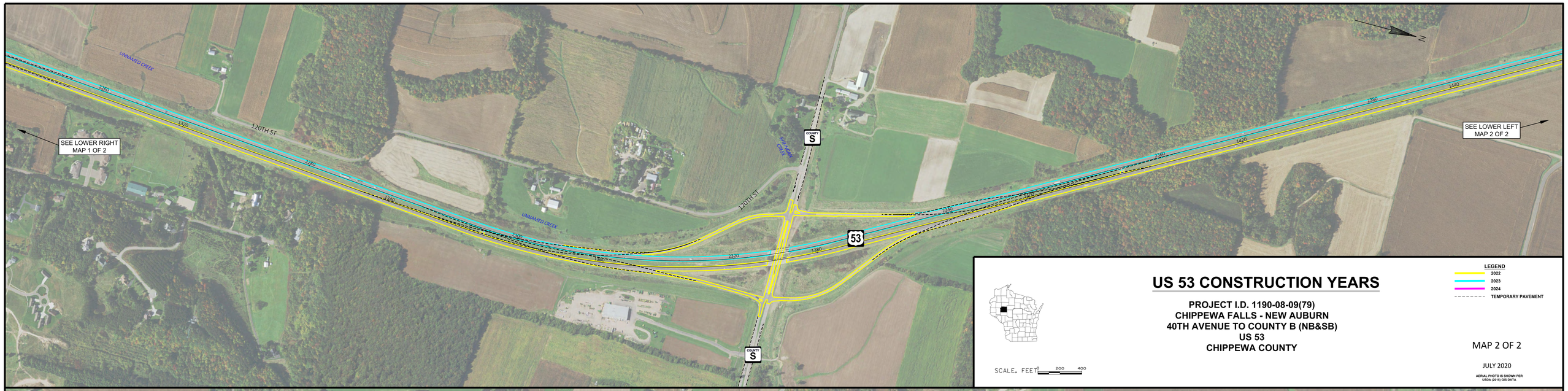

US 53 CONSTRUCTION YEARS

PROJECT I.D. 1190-08-09(79)
CHIPPEWA FALLS - NEW AUBURN
40TH AVENUE TO COUNTY B (NB&SB)
US 53
CHIPPEWA COUNTY

LEGEND
- 2022
- 2023
- 2024
- TEMPORARY PAVEMENT

SCALE, FEET 0 200 400

MAP 2 OF 2

JULY 2020
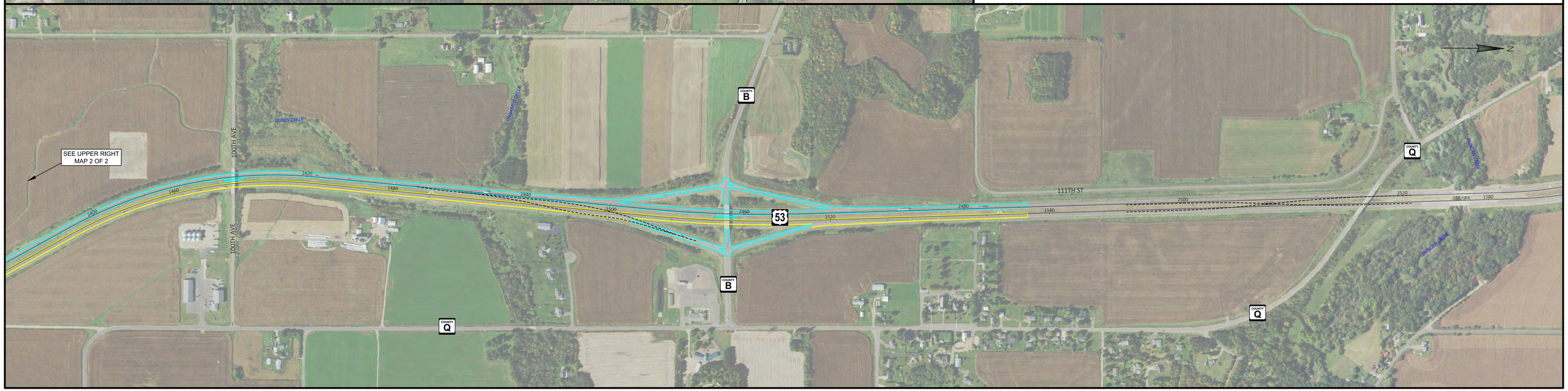
AERIAL PHOTO IS SHOWN PER USDA (2016) GIS DATA