US 53 PAVEMENT REPLACEMENT

PROJECT I.D. 1190-08-09(79)
CHIPPEWA FALLS - NEW AUBURN
40TH AVENUE TO COUNTY B (NB&SB)
US 53
CHIPPEWA COUNTY

MAP 1 OF 2

JULY 2020

AERIAL PHOTO IS SHOWN PER USDA (2015) GIS DATA

SCALE, FEET 0 200 400

LEGEND
- EXISTING RIGHT-OF-WAY
- PROPERTY LINES
- POLYMER BRIDGE OVERLAY

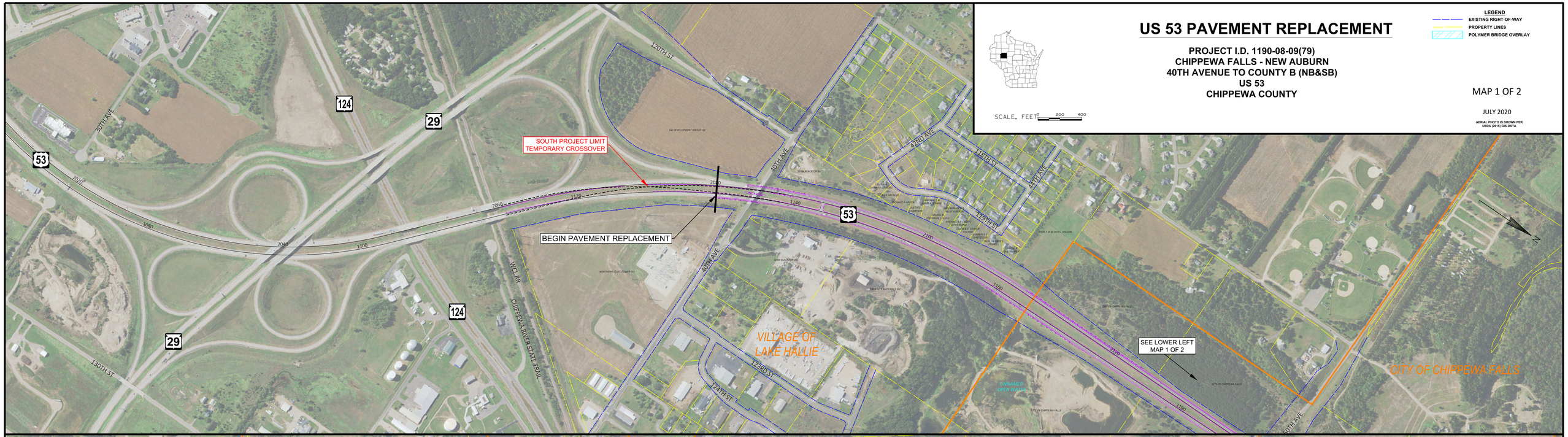

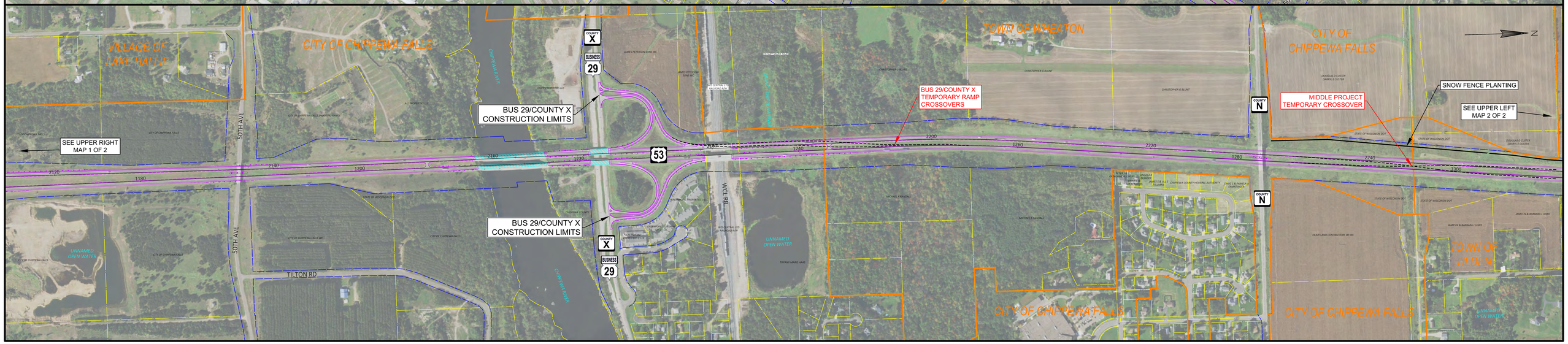

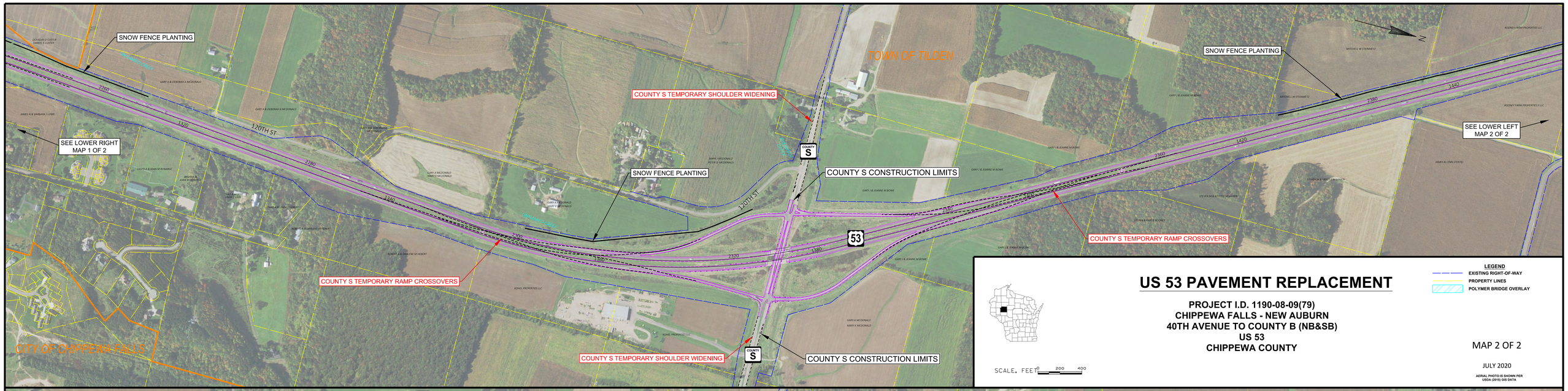

US 53 PAVEMENT REPLACEMENT

PROJECT I.D. 1190-08-09(79)
CHIPPEWA FALLS - NEW AUBURN
40TH AVENUE TO COUNTY B (NB&SB)
US 53
CHIPPEWA COUNTY

MAP 2 OF 2

JULY 2020

AERIAL PHOTO IS SHOWN PER USDA (2016) GIS DATA

LEGEND
- EXISTING RIGHT-OF-WAY
- PROPERTY LINES
- POLYMER BRIDGE OVERLAY
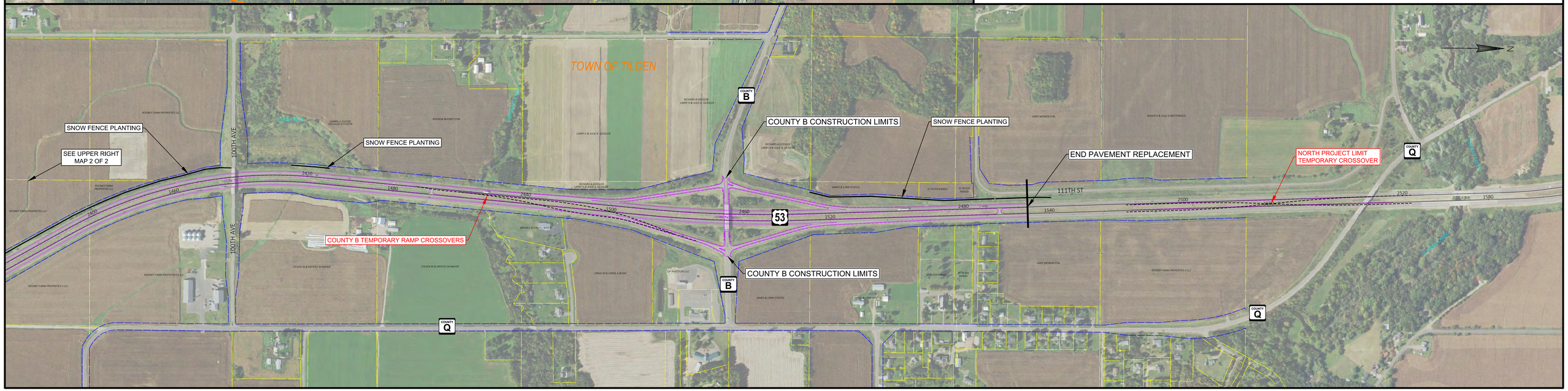
SCALE, FEET 0 200 400