

US 63
MN/WI State Line to US 10
Pierce County


Public Involvement Meeting

February 2023



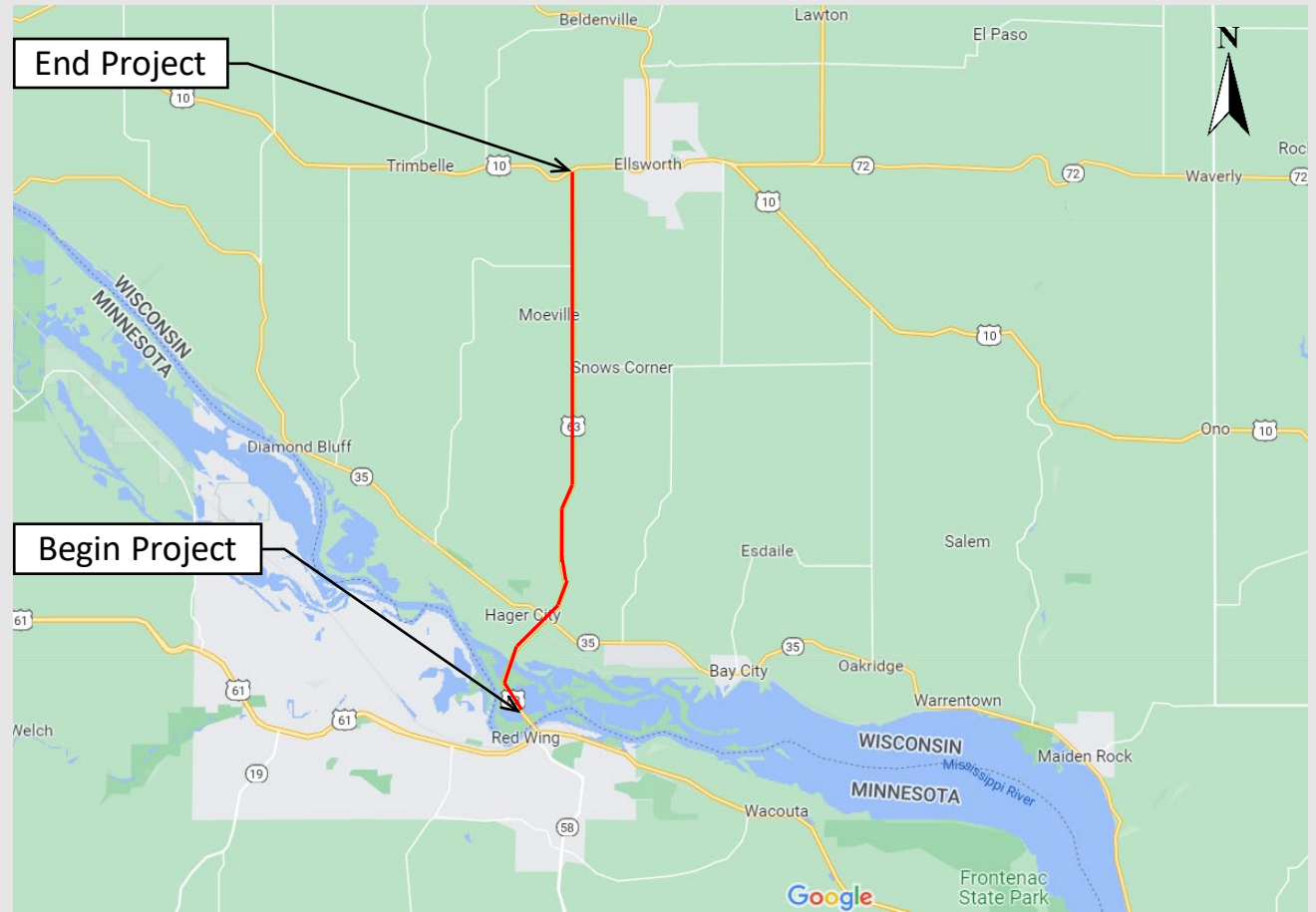
Presentation agenda

- Project location
- Purpose and need
- Proposed improvements
- US 63 traffic during construction
- Business coordination
- Project schedule
- Contact information



Project location

- Pierce County
- Town of Trimbelle
- 11.2 miles of US 63
- Minnesota/Wisconsin state line to US 10
- Between Red Wing Minnesota and Ellsworth Wisconsin



Purpose and need

- Pavement deterioration
 - Longitudinal and transverse cracks
 - Shoulder drop-off
- Guardrail adjustments
- Culvert maintenance





Proposed improvements

- Asphalt resurfacing of existing pavement
- Replace one culvert end wall
- Guardrail height adjustments and spot guardrail posts replacements
- Centerline rumble strips
- Shoulder aggregate



US 63 traffic during construction

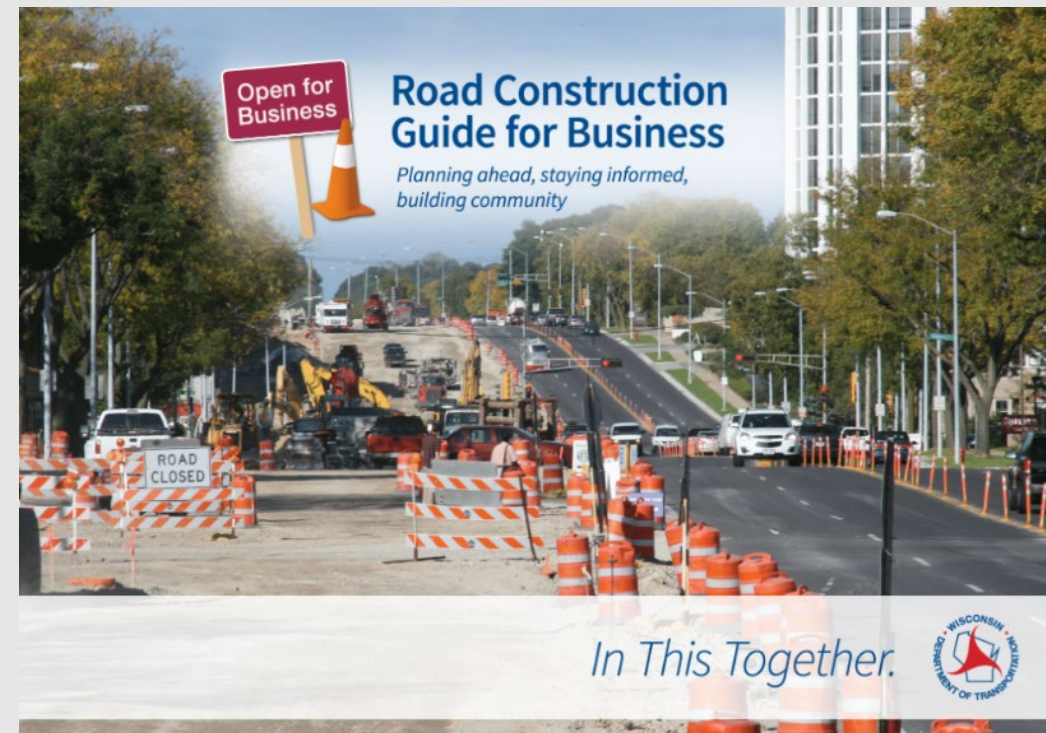
- Flagging operations
 - Reduce traffic to one lane
 - Maintain access to all properties
 - Fully open to traffic at the end of the day



Business coordination

We're in this together!

- Visit wisconsindot.gov/together
 - Tips, tools and resources
 - New (2021) business coordination guide
- Project team is here to help
 - What information would help you...
 - Inform customers about the project?
 - Coordinate with suppliers?
 - Communicate with employees?





Project Schedule

- Environmental document Spring 2023
- 60% preliminary plans Summer 2023
- Advanceable construction 2025
- Programmed construction 2026





Contact information

- Kevin Drunasky
 - Project Manager
 - Kevin.Drunasky@dot.wi.gov
 - (608) 246-3811
- Brooke Reisetter
 - Project Leader
 - brooke.reisetter@dot.wi.gov
 - (608) 246-7960
- Please submit feedback by March 10, 2023
- Mailing address
 - Attn: Kevin Drunasky
 - WisDOT Southwest Region
 - 2101 Wright Street
 - Madison, WI 53704

