

LEGEND

- ← DETOUR ROUTE
- ⊙ PERMANENT SIGN SUPPORT
- ⊥ TEMPORARY SIGN SUPPORT
- MB PORTABLE CHANGEABLE MESSAGE SIGNS
- ▨ COVER EXISTING SIGN
- ▨ WORK AREA

DETOUR AHEAD

W20-2A

SOUTH M3-3 36"x18" WEST M3-4 36"x18"

INTERSTATE 43 M1-1 36"x36" INTERSTATE 894 M1-1A 45"x36"

1

TO MO4-5 36"x18" TO MO4-5 36"x18"

SOUTH M3-3 36"x18" WEST M3-4 36"x18"

INTERSTATE 43 M1-1 36"x36" INTERSTATE 894 M1-1A 45"x36"

2

END DETOUR M4-8A 30"x24" END DETOUR M4-8A 30"x24"

SOUTH M3-3 36"x18" WEST M3-4 36"x18"

INTERSTATE 43 M1-1 36"x36" INTERSTATE 894 M1-1A 45"x36"

3

MO5-2L 30"x30" A

MO6-1 30"x30" E

MO6-2 30"x30" B

MO5-1R 30"x30" F

MO5-2R 30"x30" C

MO6-1 30"x30" G

MO6-2 30"x30" D

GENERAL NOTES

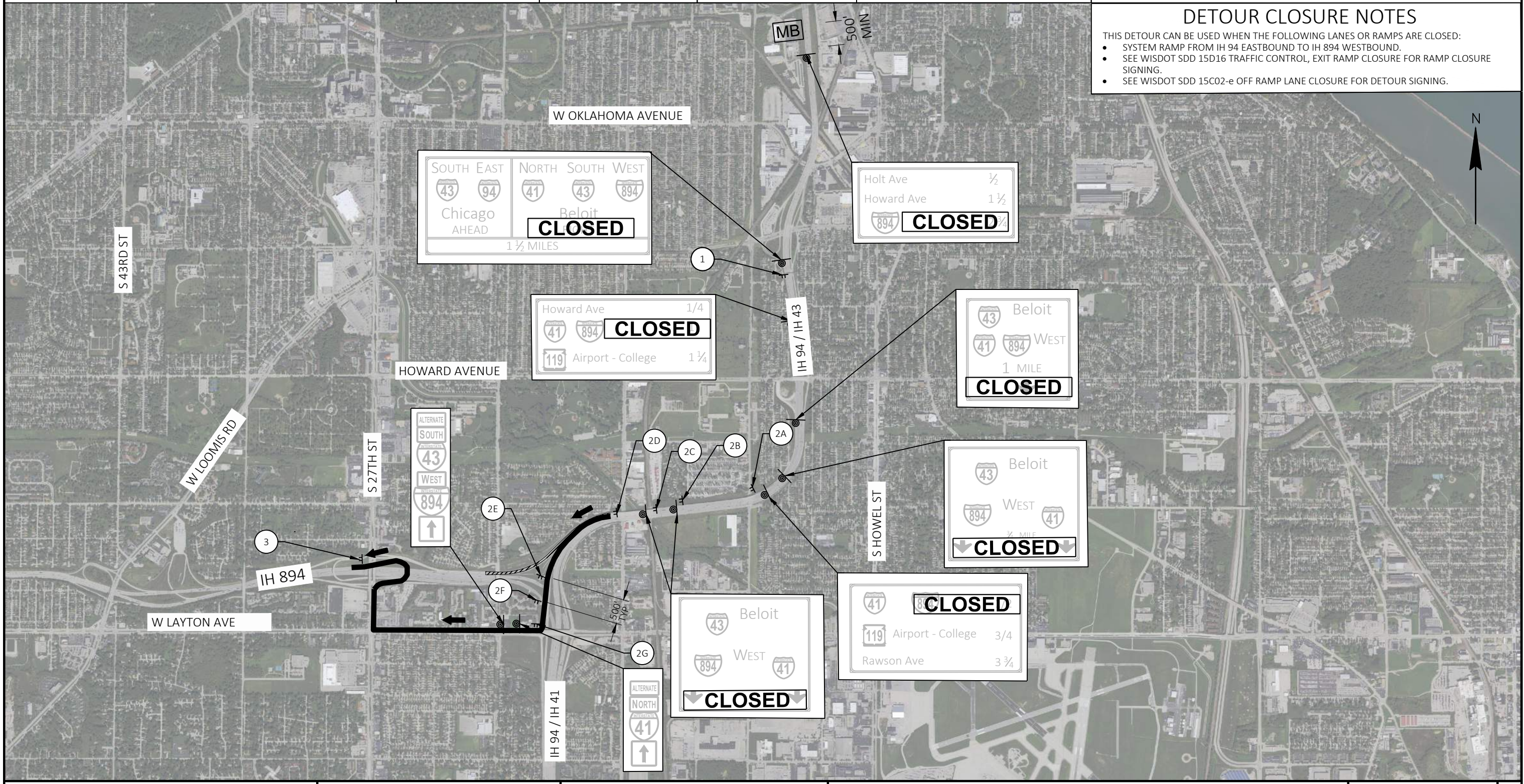
1. THE EXACT NUMBER, LOCATION AND SPACING OF ALL SIGNS AND DEVICES SHALL BE ADJUSTED TO FIT FIELD CONDITIONS. SIGNS MAY BE MOUNTED ON EXISTING POSTS, LIGHTS, OR TEMPORARY SIGN SUPPORTS AS APPROVED BY THE ENGINEER.
2. THE SPACING BETWEEN SIGNS SHOULD BE ADJUSTED NOT TO CONFLICT WITH AND TO PROVIDE A MINIMUM OF 200 FEET (500 FEET DESIRABLE) CLEARANCE TO EXISTING SIGNS.
3. ANY SIGNS, TEMPORARY OR EXISTING, WHICH CONFLICT WITH TRAFFIC CONTROL "IN USE" SHALL BE COVERED AND UNCOVERED DURING EACH CLOSURE AS NEEDED AND APPROVED BY THE ENGINEER.

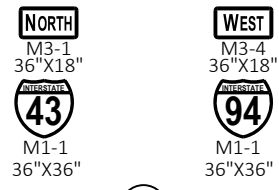
THESE NOTES APPLY TO ALL DETOUR SHEETS.

DETOUR CLOSURE NOTES

THIS DETOUR CAN BE USED WHEN THE FOLLOWING LANES OR RAMP ARE CLOSED:

- SYSTEM RAMP FROM IH 94 EASTBOUND TO IH 894 WESTBOUND.
- SEE WISDOT SDD 15D16 TRAFFIC CONTROL, EXIT RAMP CLOSURE FOR RAMP CLOSURE SIGNING.
- SEE WISDOT SDD 15C02-e OFF RAMP LANE CLOSURE FOR DETOUR SIGNING.






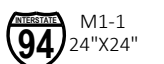
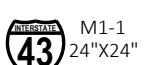
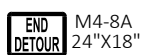
1



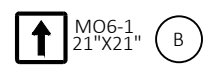
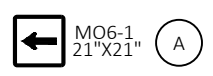
2



3

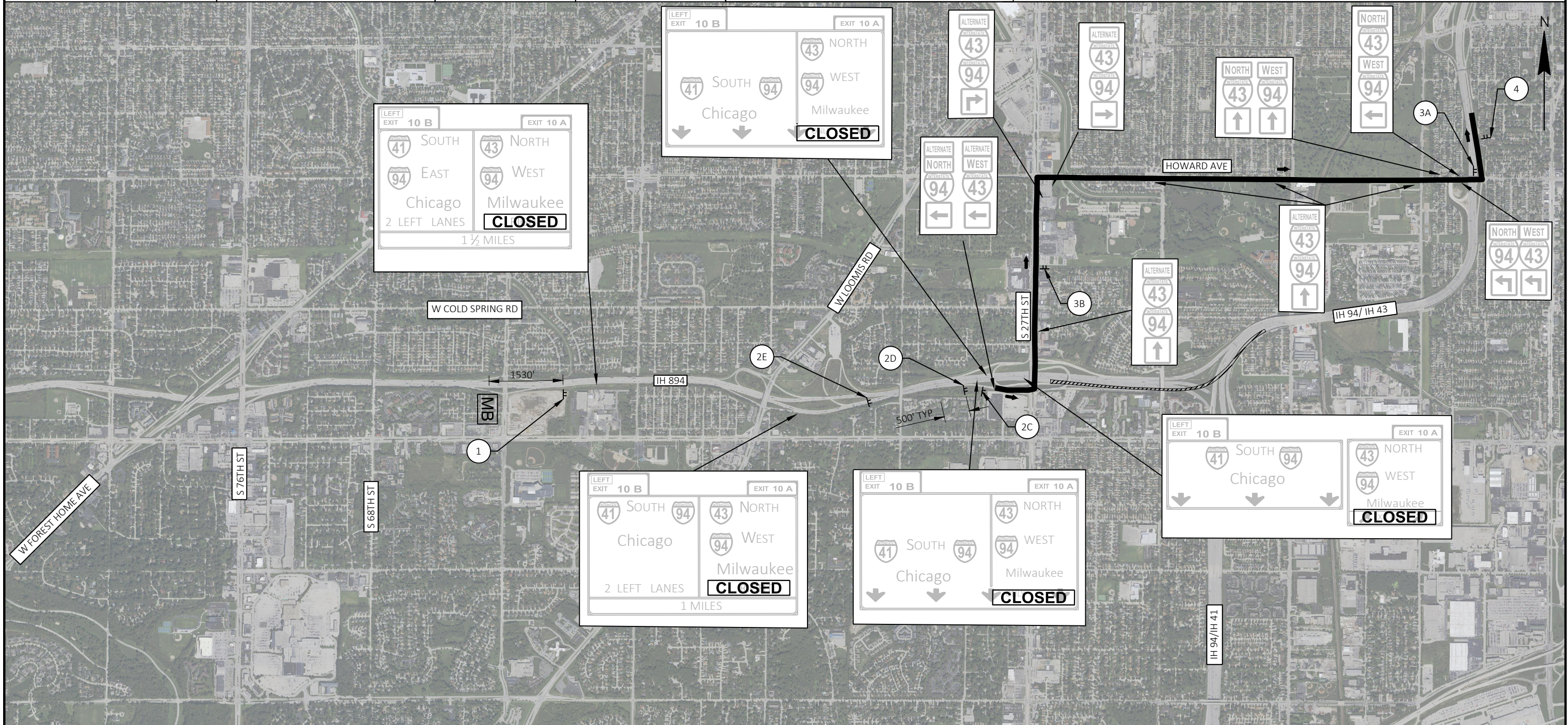


4



DETOUR CLOSURE NOTES

- THIS DETOUR CAN BE USED WHEN THE FOLLOWING LANES OR RAMPS ARE CLOSED:
- NORTHBOUND INTERSTATE HIGHWAY 43 AND WESTBOUND INTERSTATE HIGHWAY 94.
 - SEE WISDOT SDD 15D16 TRAFFIC CONTROL, EXIT RAMP CLOSURE FOR RAMP CLOSURE SIGNING.
 - SEE WISDOT SDD 15C02-e OFF RAMP LANE CLOSURE FOR DETOUR SIGNING.



PROJECT NO: 1030-43-71	HWY: IH 41	COUNTY: MILWAUKEE	DETOUR "15" WN RAMP - S 27TH ST TO HOWARD AVE	SHEET	E
------------------------	------------	-------------------	---	-------	---