


0 0.25 0.5 Mile
















US 18/151 FREEWAY CONVERSION PLAN
 DODGEVILLE TO VERONA
 WisDOT ID: 1200-08-00
 Map Date: December 2012

PREFERRED ALTERNATIVE (DETAIL)
 2B
 COUNTY BB TO COUNTY H

EXHIBIT 3
 2 OF 6

Legend

-  Access Removal
-  Proposed Right of Way
-  Relocated Military Ridge Trail
-  New Grade Separation
-  New or Reconstructed Road
-  Residential Relocation
-  Roads
-  Intermittent Stream
-  Perennial Stream
-  Municipal Boundary
-  Parcel
-  Military Ridge Trail R/W
-  Wetlands