

Wisconsin Department of Transportation

Southwest Region
3550 Mormon Coulee Road
La Crosse, WI 54601

Tony Evers, Governor
Craig Thompson, Secretary
wisconsin.gov

Telephone: (608) 785-9022
FAX: (608) 785-9969
Email: DOTDTS5LaCrosse@dot.wi.gov



<NAME>
<TITLE>
<ORGANIZATION>
<ADDRESS>
<CITY STATE ZIP>

RE: Project ID: 5790-02-02/72
Ferryville – Rolling Ground
STH 27 to USH 61
STH 171
Crawford County

The Wisconsin Department of Transportation (WisDOT) is considering an undertaking located on WIS 171, between the Village of Mt Sterling and Rolling Ground, in Crawford County, WI. The project will consist of resurfacing the WIS 171 roadway. See attached Project Location Map.

This project will include work on WIS 171, from the intersection with WIS 27 in the Village of Mt Sterling, through the Village of Gays Mills, to the intersection with USH 61 in Rolling Ground. Work will include a mill and overlay of the existing pavement and a new asphalt surface. Along the route all beam guard will be replaced, curb and gutter added and culvert/storm inlets replaced/repared to aid with drainage. The roadway will remain open to traffic during construction. Included with this project is a section of WIS 131, between WIS 171 and School St., within the Village of Gays Mills.

The WisDOT has scheduled a Public Involvement Meeting to provide information about the preliminary design to obtain your input about the project. You are invited to the meeting scheduled for:

WIS 171 – Resurfacing Project
Village of Gays Mills
Thursday, February 3rd, 2022
4:00 p.m. to 6:00 p.m.
Gays Mills Community Commerce Center
16381 WI -131
Gays Mills, WI 54631

The meeting will be an open house format, WisDOT staff and design consultant, Short Elliott Hendrickson Inc. (SEH[®]) will be available to answer questions about the project and obtain your comments. The meeting location is wheelchair accessible and the hearing impaired are encouraged to call in on the TTY (771) on the Wisconsin Telecommunications Relay System to request an interpreter at the meeting if they plan to attend. **Masks are required while attending the meeting.**

You are encouraged to attend the meeting, provide input, and ask questions regarding this project. Drawings showing the preliminary design will be on display. WisDOT and consultant representatives will be available to discuss the project on an individual basis. Persons with a concern for or knowledge about historic buildings and structures and archaeological sites are encouraged to attend this meeting or provide comments to WisDOT or the design consultant as well.

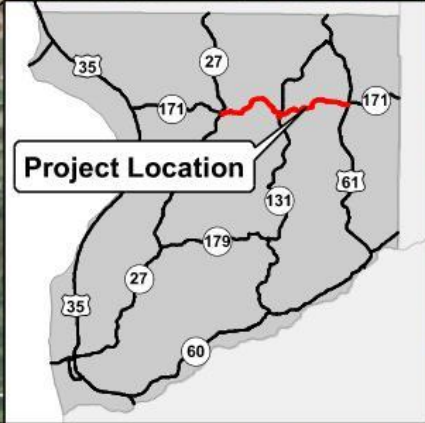
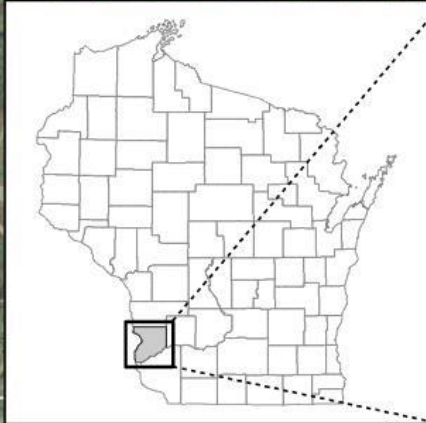
If you have any questions, please feel free to contact Jered Lex, WisDOT Project Manager at (608) 785-9956, or Jeremy Tomesh, Consultant Project Manager at (608) 498-4947.

Sincerely,

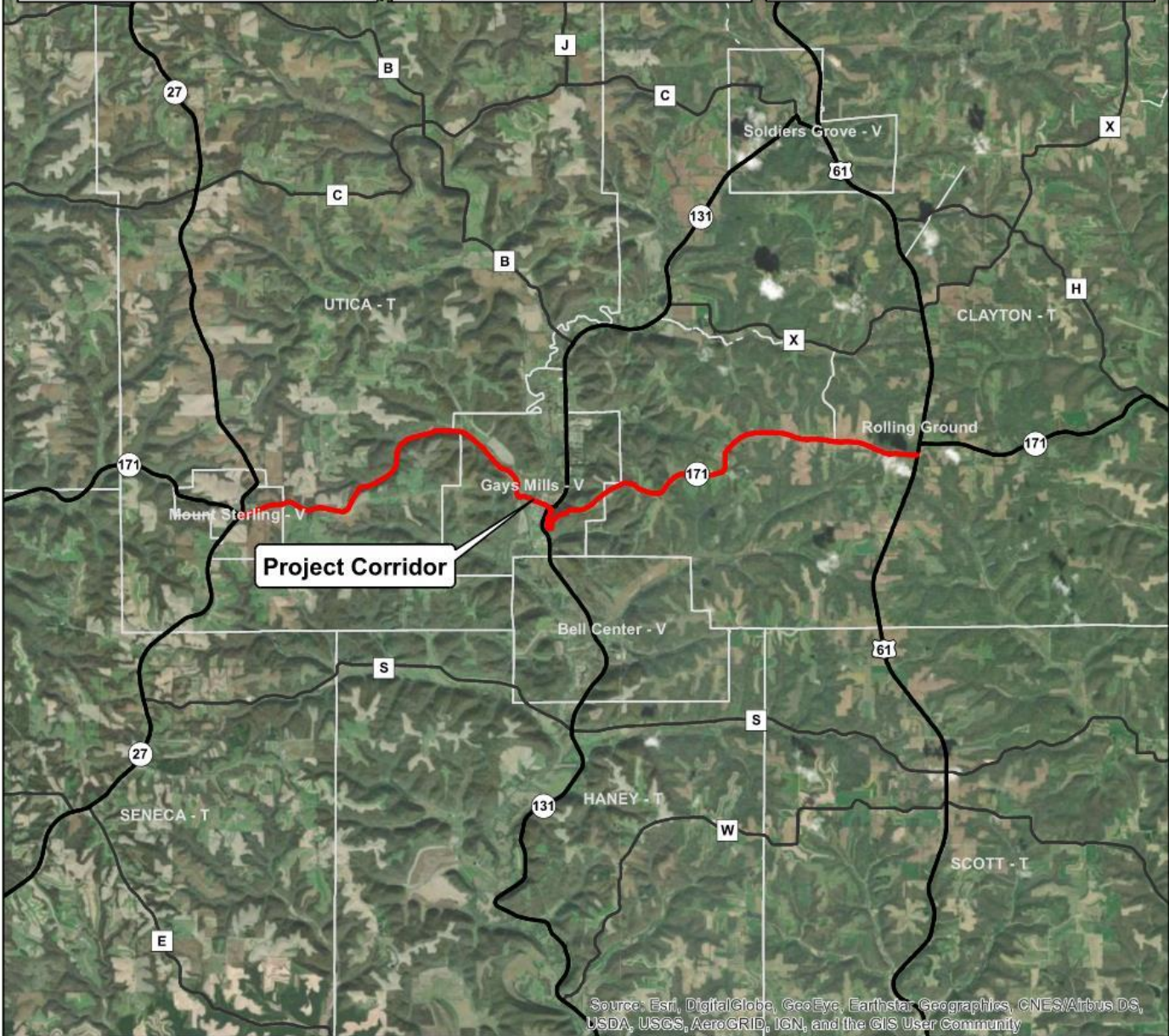
Jered Lex, P.E.

Jered Lex, P.E.
WisDOT Southwest Region – Project Manager
3550 Mormon Coulee Road
La Crosse, WI 54601
(608) 785-9956
jered.lex@dot.wi.gov

Attachments: Project Location Map



Project ID: 5790-02-02/72
Ferryville – Rolling Ground
STH 27 to USH 61
STH 171
Crawford County



Source: Esri, DigitalGlobe, GeoEye, Earthstar Geographics, CNES/Airbus DS, USDA, USGS, AeroGRID, IGN, and the GIS User Community

 329 Jay Street
 Suite 301
 La Crosse, WI 54601
 (608) 782-3161

Print Date: 11/22/2021
 Source: WDNR,
 WisDOT, Crawford Co.
 Map by: mfaik
 Projection: WISCRS,
 Crawford County

PROJECT LOCATION MAP

