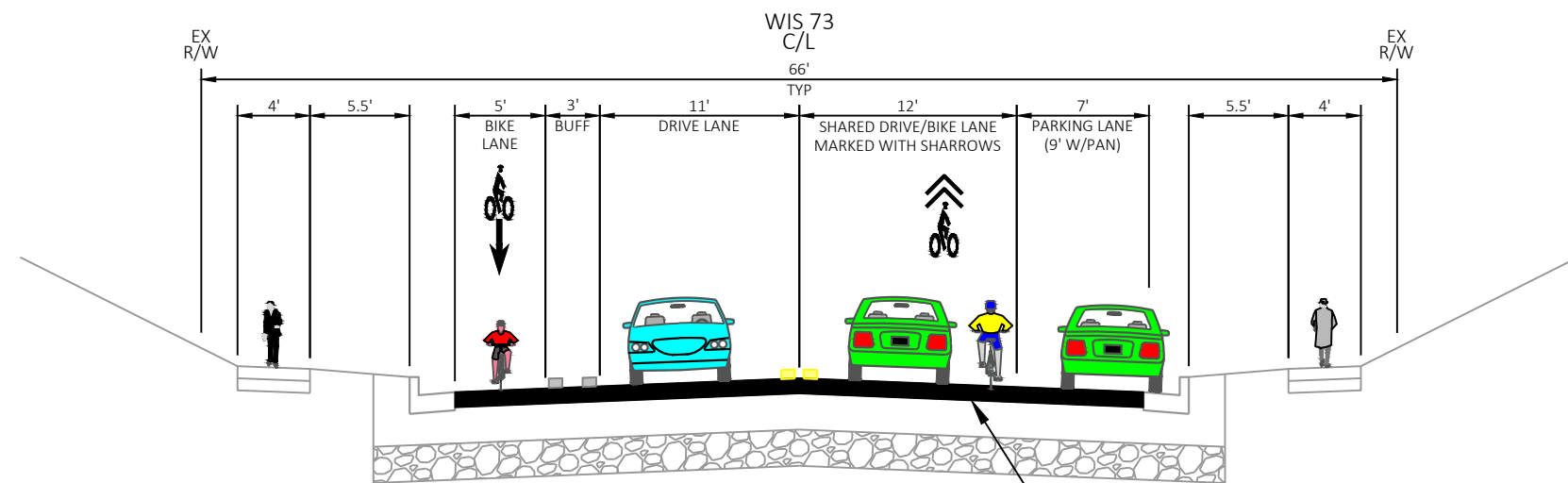


**TYPICAL EXISTING SECTION**  
MAIN ST TO DAIRYLAND AVE

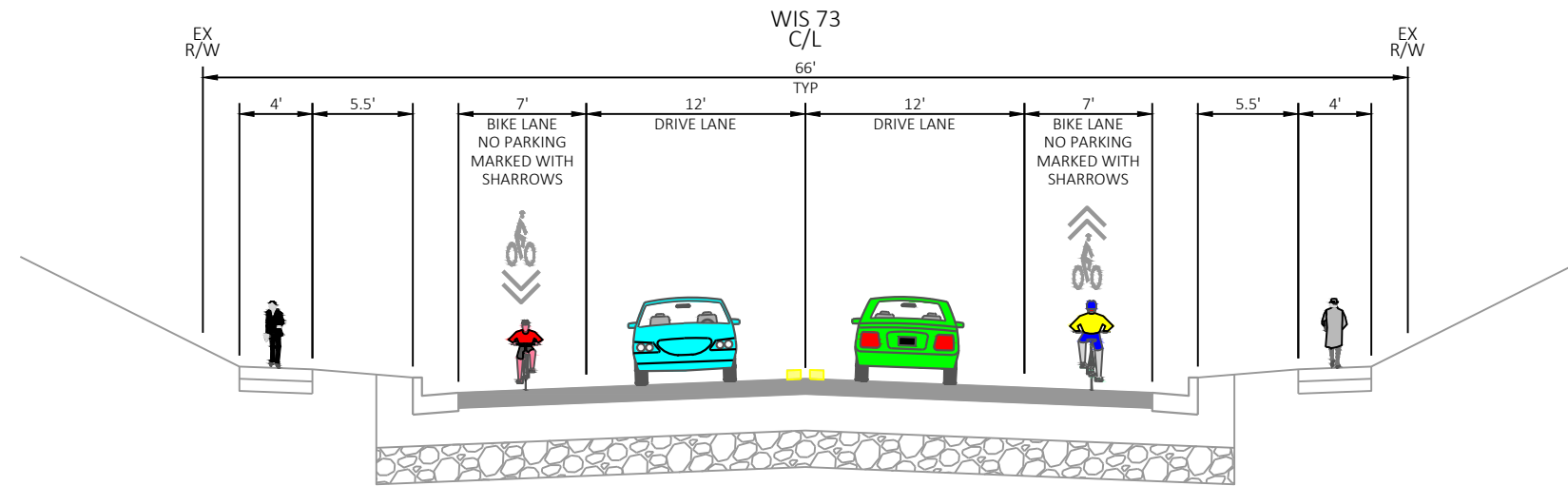


**TYPICAL FINISHED SECTION**  
MAIN ST TO DAIRYLAND AVE

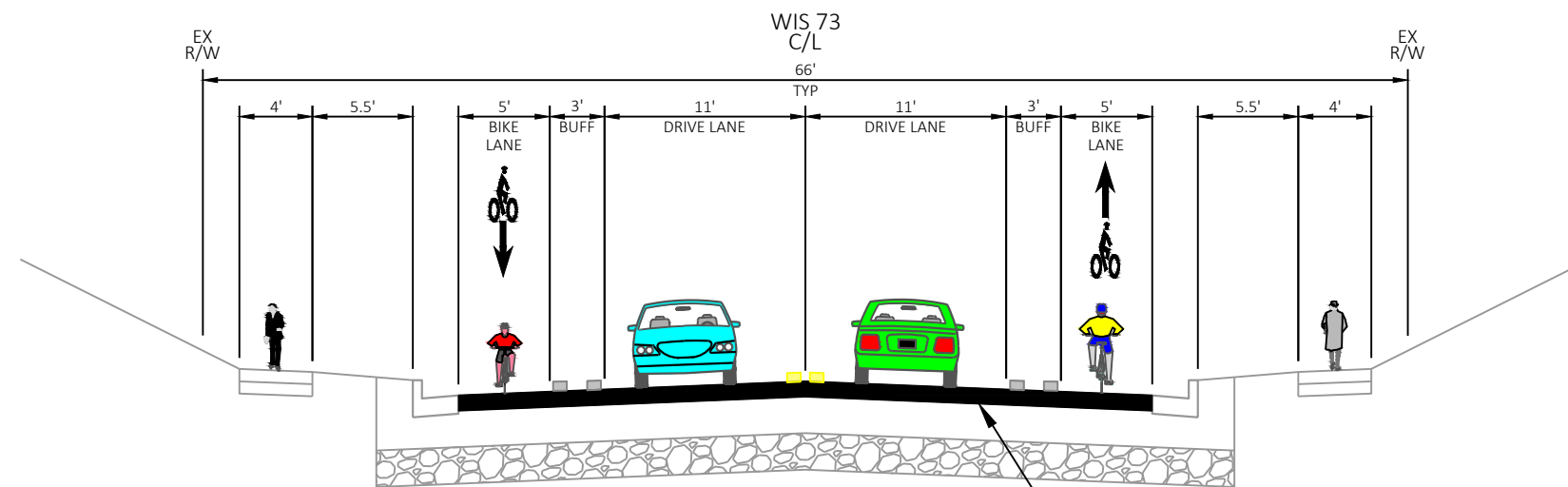
5-INCHES ASPHALTIC PAVEMENT

**WIS 73**  
**WIS 19 TO N MARSHALL V LIMIT**  
**DANE COUNTY**

STATE ID 3060-03-01  
PUBLIC INVOLVEMENT MEETING #2  
AUGUST 2023



**TYPICAL EXISTING SECTION**  
DAIRYLAND AVE TO WISCONSIN SO RAILROAD

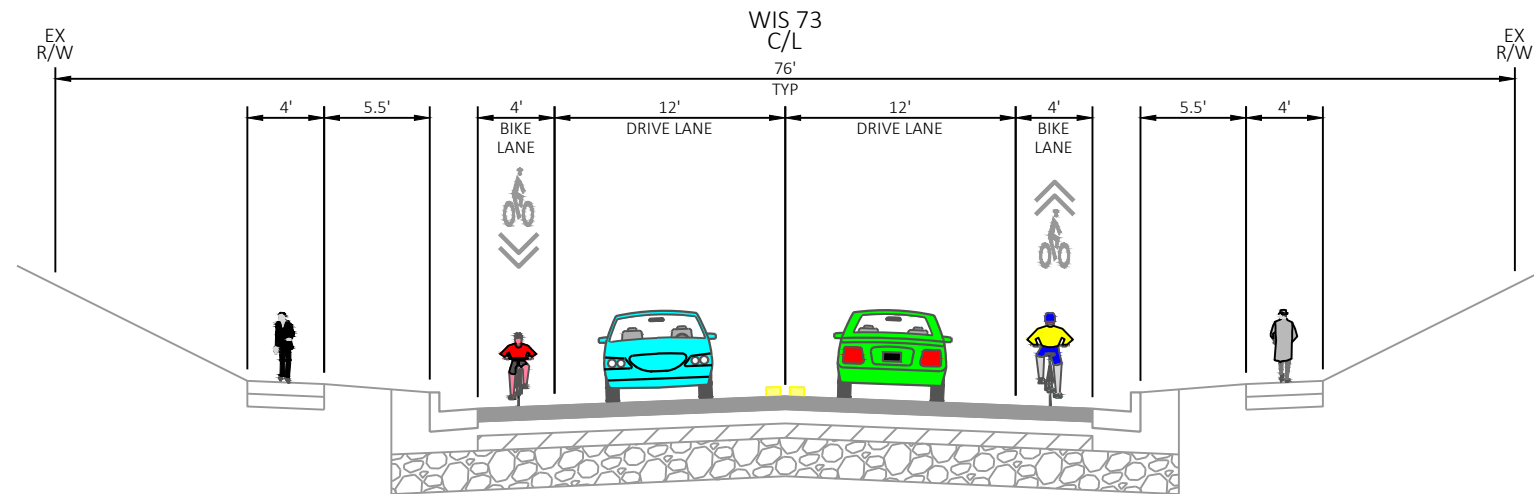


**TYPICAL FINISHED SECTION**  
DAIRYLAND AVE TO WISCONSIN SO RAILROAD

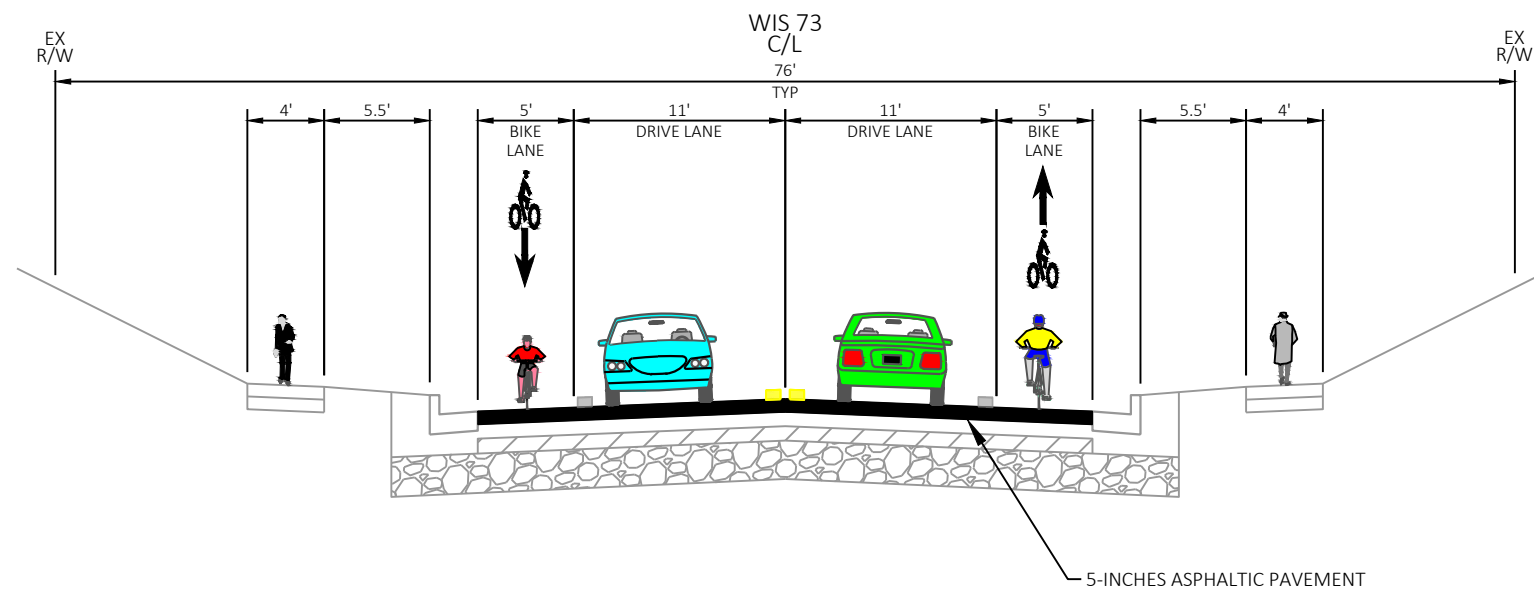
5-INCHES ASPHALTIC PAVEMENT

**WIS 73**  
**WIS 19 TO N MARSHALL V LIMIT**  
**DANE COUNTY**

STATE ID 3060-03-01  
PUBLIC INVOLVEMENT MEETING #2  
AUGUST 2023



**TYPICAL EXISTING SECTION**  
WISCONSIN SO RAILROAD TO CONVERSE AVE



**TYPICAL FINISHED SECTION**  
WISCONSIN SO RAILROAD TO CONVERSE AVE

**WIS 73**  
**WIS 19 TO N MARSHALL V LIMIT**  
**DANE COUNTY**

STATE ID 3060-03-01  
PUBLIC INVOLVEMENT MEETING #2  
AUGUST 2023