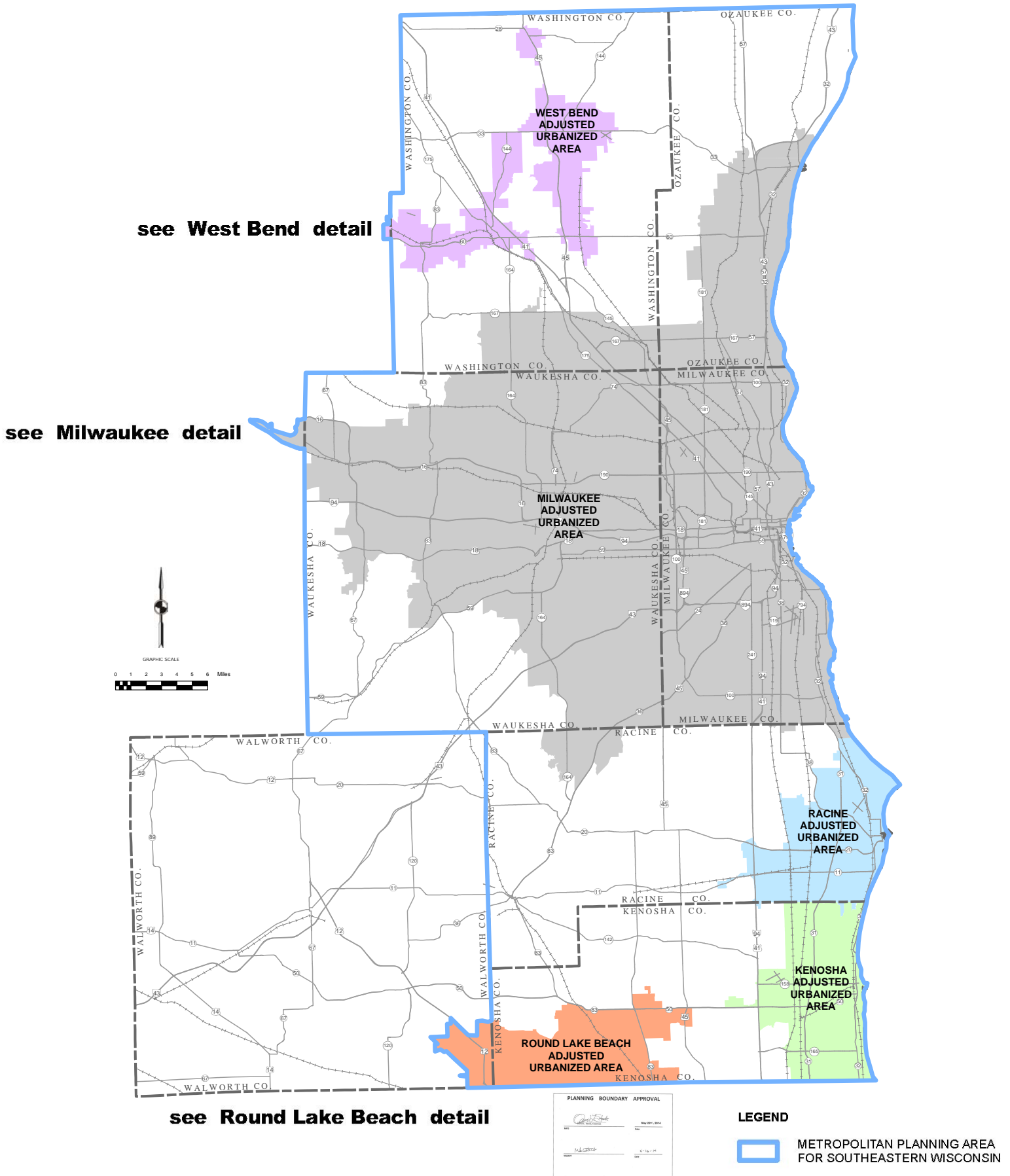


# MILWAUKEE / KENOSHA / RACINE / ROUND LAKE BEACH / WEST BEND MPA BOUNDARY

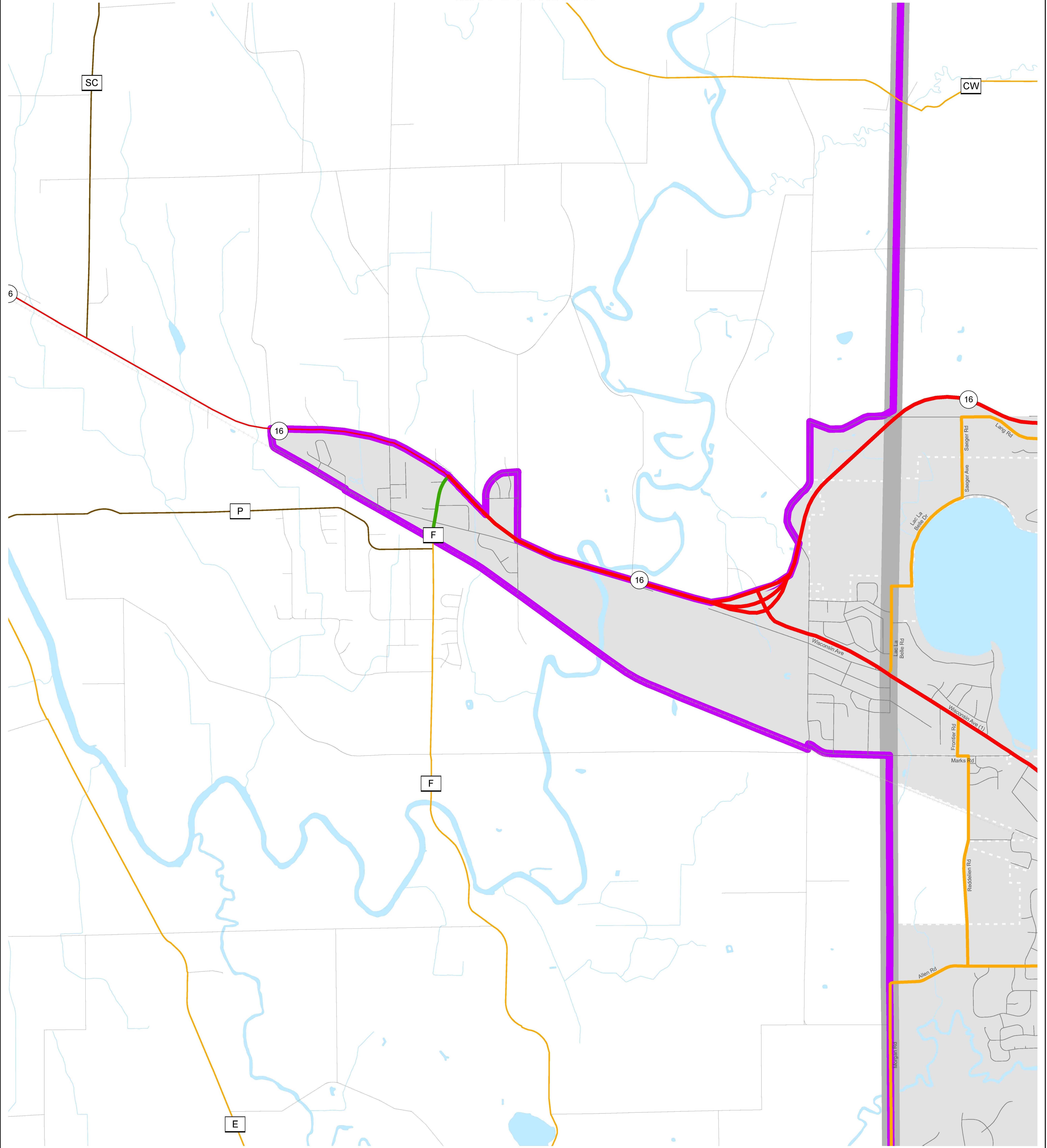


Note: While all of Walworth County is not subject to the MPO planning requirements, it is included within the seven county SEWRPC Region, and as a practical matter included in all regional transportation planning activities.

# MILWAUKEE detail

MPA BOUNDARY

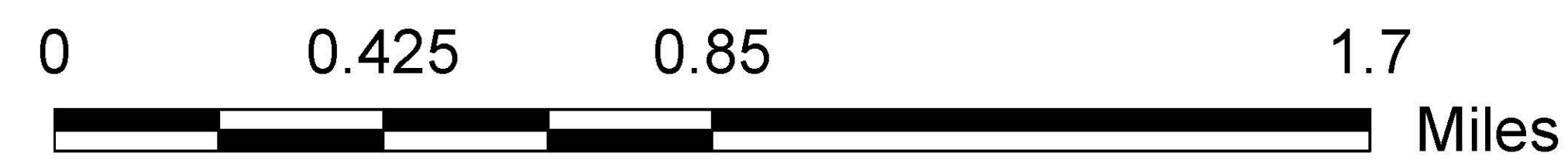

MILWAUKEE detail



**Legend**

Existing Planned* Principal Arterial	Minor Arterial	Collector	Local	Railroads	Lakes, Rivers, Streams	City and Village Boundary	Urbanized Area	Other surrounding urbanized areas	Rural Area	County Boundary
MPA Boundary										

\* NOTE: All planned route locations are approximations only.



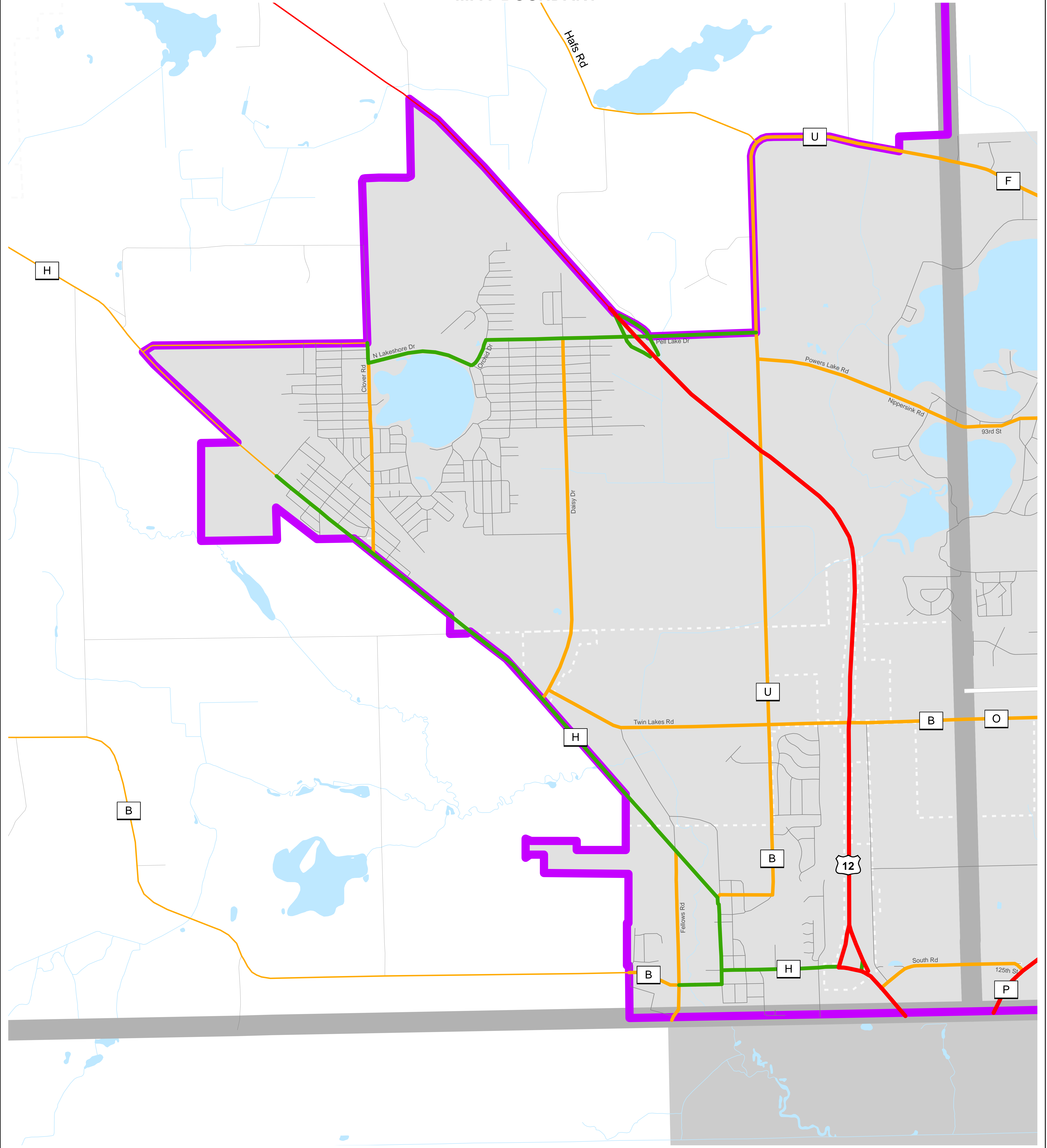
PLANNING BOUNDARY APPROVAL  
 [Signature]  
 [Signature]

The information on these maps and produced from these maps was created for the official use of the Wisconsin Department of Transportation (WisDOT). Any other use, while not prohibited, is the sole responsibility of the user. WisDOT expressly disclaims all liability regarding fitness of use of the information for other than official WisDOT business.

# ROUND LAKE BEACH detail

MPA BOUNDARY

ROUND LAKE BEACH detail



PLANNING BOUNDARY APPROVAL

*[Signature]* May 2014


*[Signature]* 6-16-14

MPA Boundary

**Legend**

Existing Planned* Principal Arterial	Lakes, Rivers, Streams
Minor Arterial	City and Village Boundary
Collector	Urbanized Area
Local	Other surrounding urbanized areas
Railroads	Rural Area
Lakes, Rivers, Streams	County Boundary

\* NOTE: All planned route locations are approximations only.

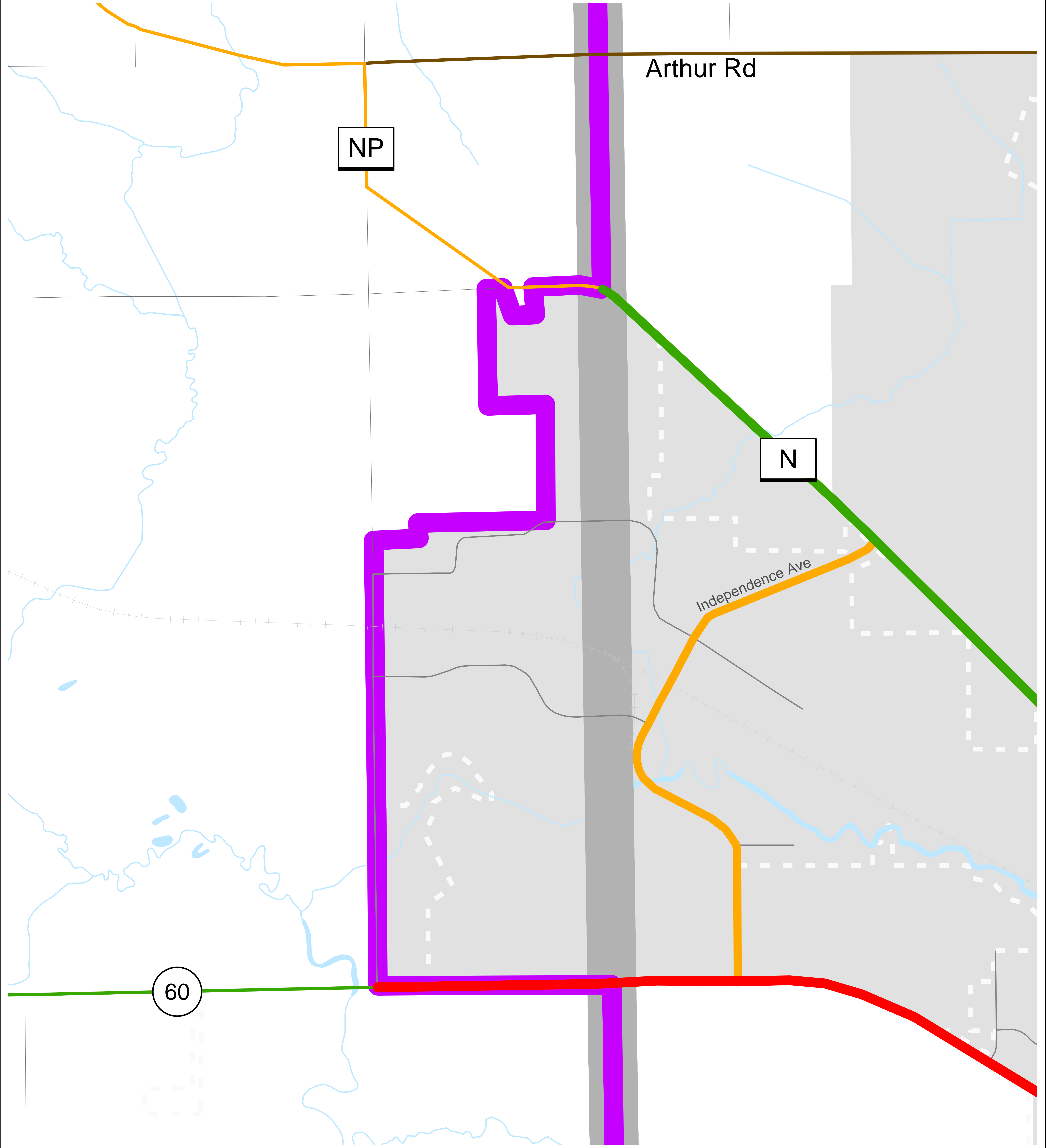


The information on these maps and produced from these maps was created for the official use of the Wisconsin Department of Transportation (WisDOT). Any other use, while not prohibited, is the sole responsibility of the user. WisDOT expressly disclaims all liability regarding fitness of use of the information for other than official WisDOT business.

# WEST BEND detail

## MPA BOUNDARY

WEST BEND detail



60

Arthur Rd

Independence Ave

NP

N

PLANNING BOUNDARY APPROVAL



*[Signature]* May 22nd, 2014

*[Signature]* 6-18-14

MPA Boundary

Legend	
Existing Planned*	
	Principal Arterial
	Minor Arterial
	Collector
	Local
Other	
	Railroads
	Lakes, Rivers, Streams
	City and Village Boundary
	Urbanized Area
	Other surrounding urbanized areas
	Rural Area
	County Boundary

\* NOTE: All planned route locations are approximations only.



The information on these maps and produced from these maps was created for the official use of the Wisconsin Department of Transportation (WisDOT). Any other use, while not prohibited, is the sole responsibility of the user. WisDOT expressly disclaims all liability regarding fitness of use of the information for other than official WisDOT business.