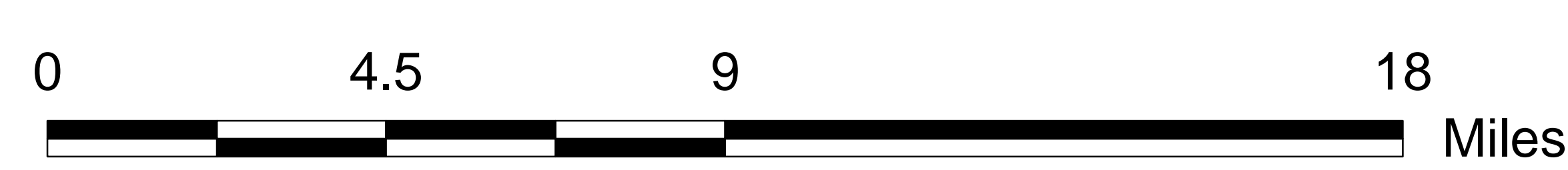

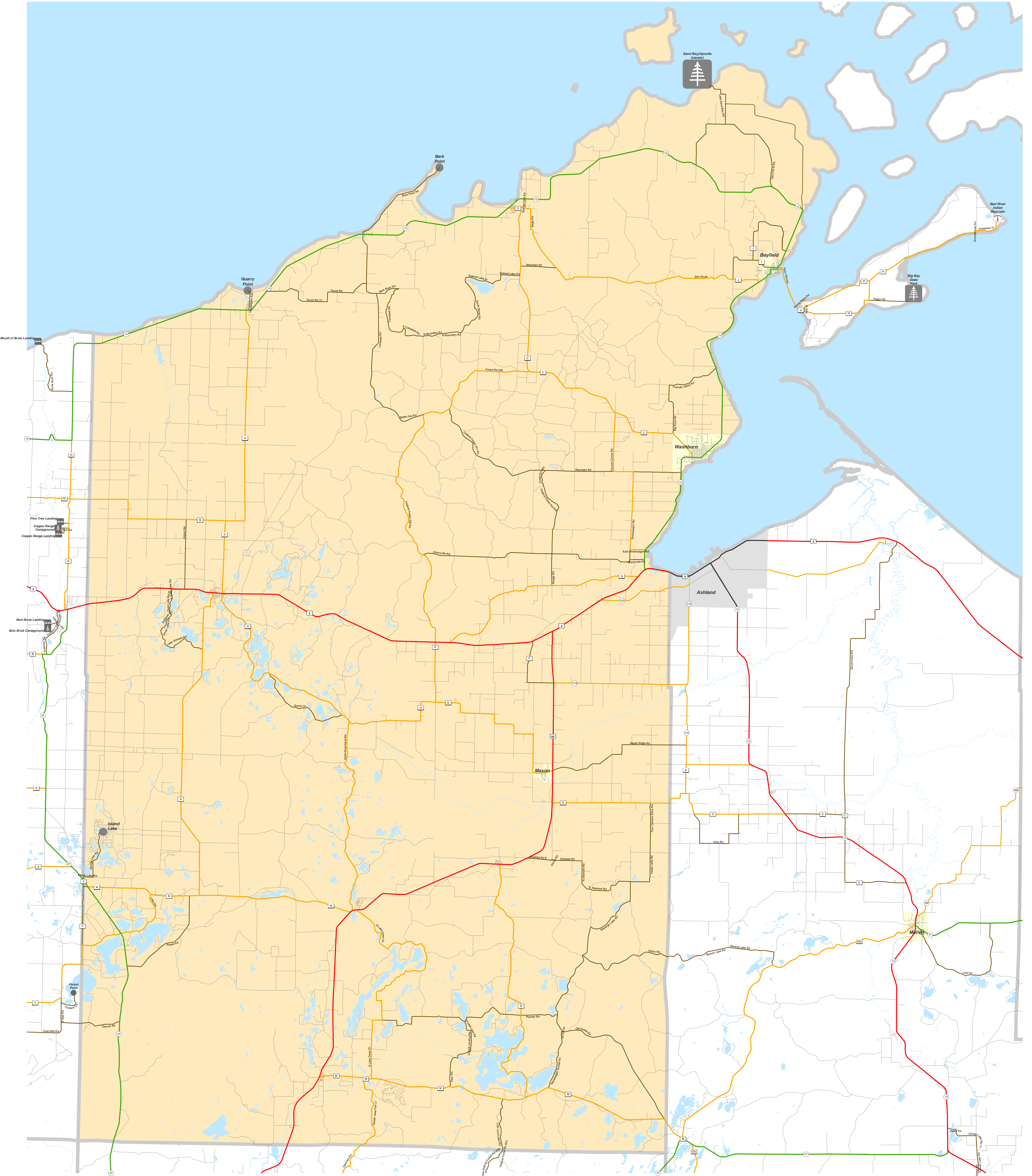


BAYFIELD

Functional Classification 02/16/2012



| Existing | | Planned | Other |
|---------------------------------------|---|---|------------------------|
| — | - - - - - | Principal Arterial | Railroads |
| — | - - - - - | Minor Arterial | Lakes, Rivers, Streams |
| — | - - - - - | Major Collector | City or Village Limits |
| — | - - - - - | Minor Collector | Urbanized Area |
| — | - - - - - | Minor Collector classified using small community criteria and all Local | |

(In urban areas, only connecting links of rural routes are shown.)

The information on these maps and produced from these maps was created for the official use of the Wisconsin Department of Transportation (WisDOT). Any other use, while not prohibited, is the sole responsibility of the user. WisDOT expressly disclaims all liability regarding fitness of use of the information for other than official WisDOT business.

BAYFIELD

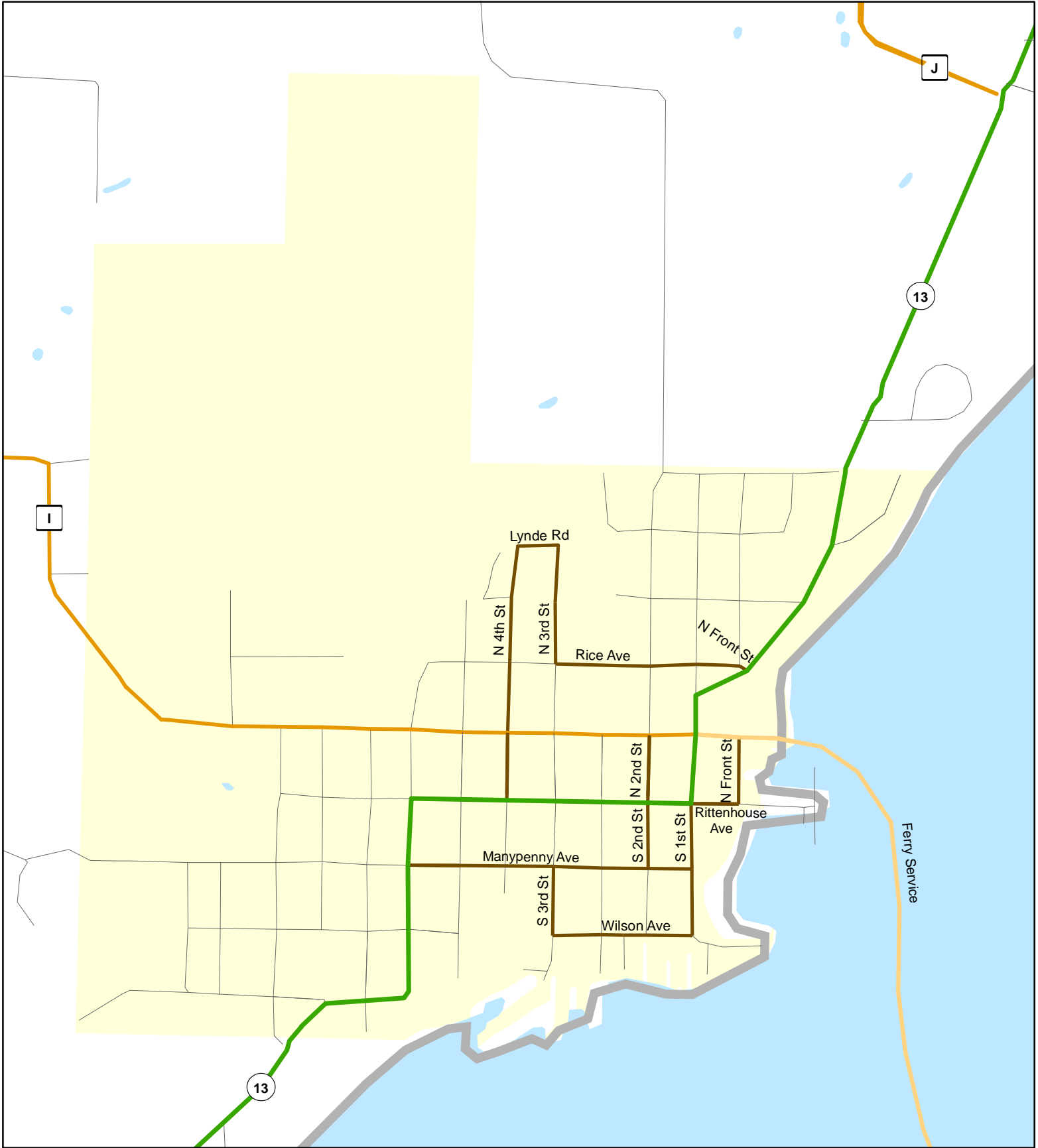
Chart “C” Communities

Page

- 3 Bayfield
- 4 Washburn

Chart C Community: BAYFIELD
County: Bayfield

Functional Classification 02/16/2012



Functional Classification

- | | | | | |
|----------------------------|------------------------|-------------------------|-------------------------|-------------------------|
| Principal Arterial | Minor Arterial | Major Collector | Minor Collector | Chart C Minor Collector |
| planned Principal Arterial | planned Minor Arterial | planned Major Collector | planned Minor Collector | |

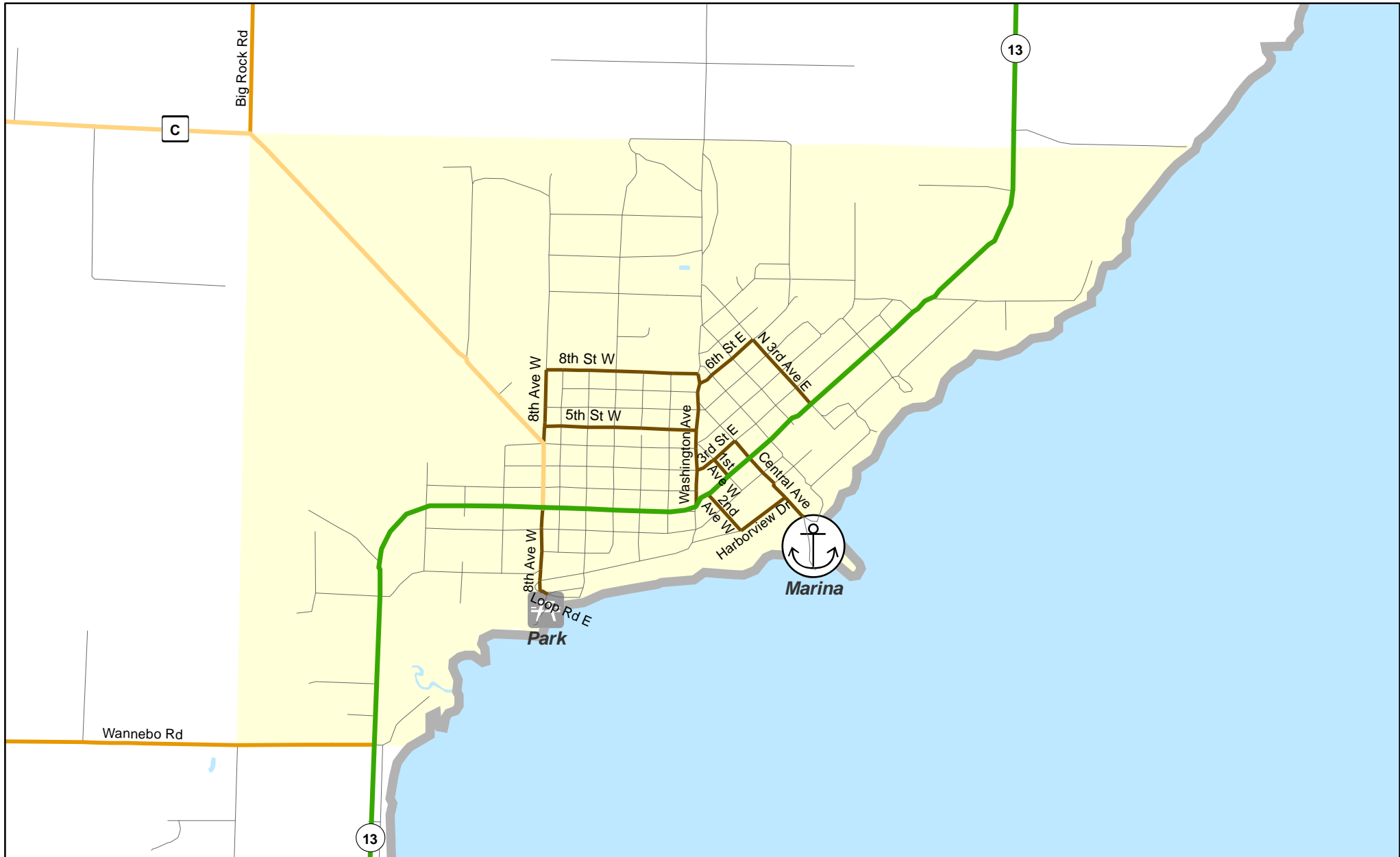
WisDOT Bureau of Planning and Economic Development
 FHWA approval: 02/16/2012
 PDF created: 01/13/2012

Chart C Community: BAYFIELD
County: Bayfield



Chart C Community: WASHBURN County: Bayfield

Functional Classification 02/16/2012



Functional Classification

- Principal Arterial
- Minor Arterial
- Major Collector
- Minor Collector
- Chart C Minor Collector
- - - planned Principal Arterial
- - - planned Minor Arterial
- - - planned Major Collector
- - - planned Minor Collector

WisDOT Bureau of Planning and Economic Development
FHWA approval: 02/16/2012
PDF created: 01/13/2012

**Chart C Community: WASHBURN
County: Bayfield**