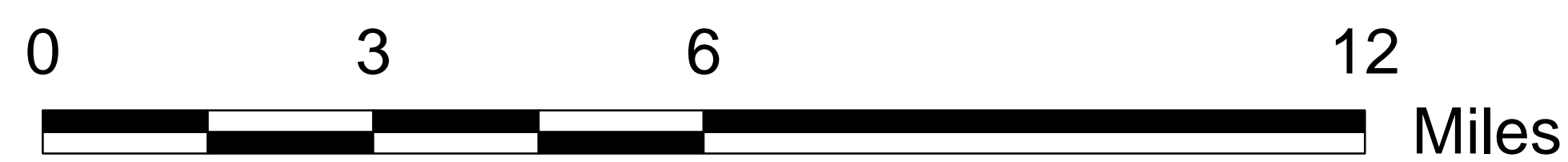

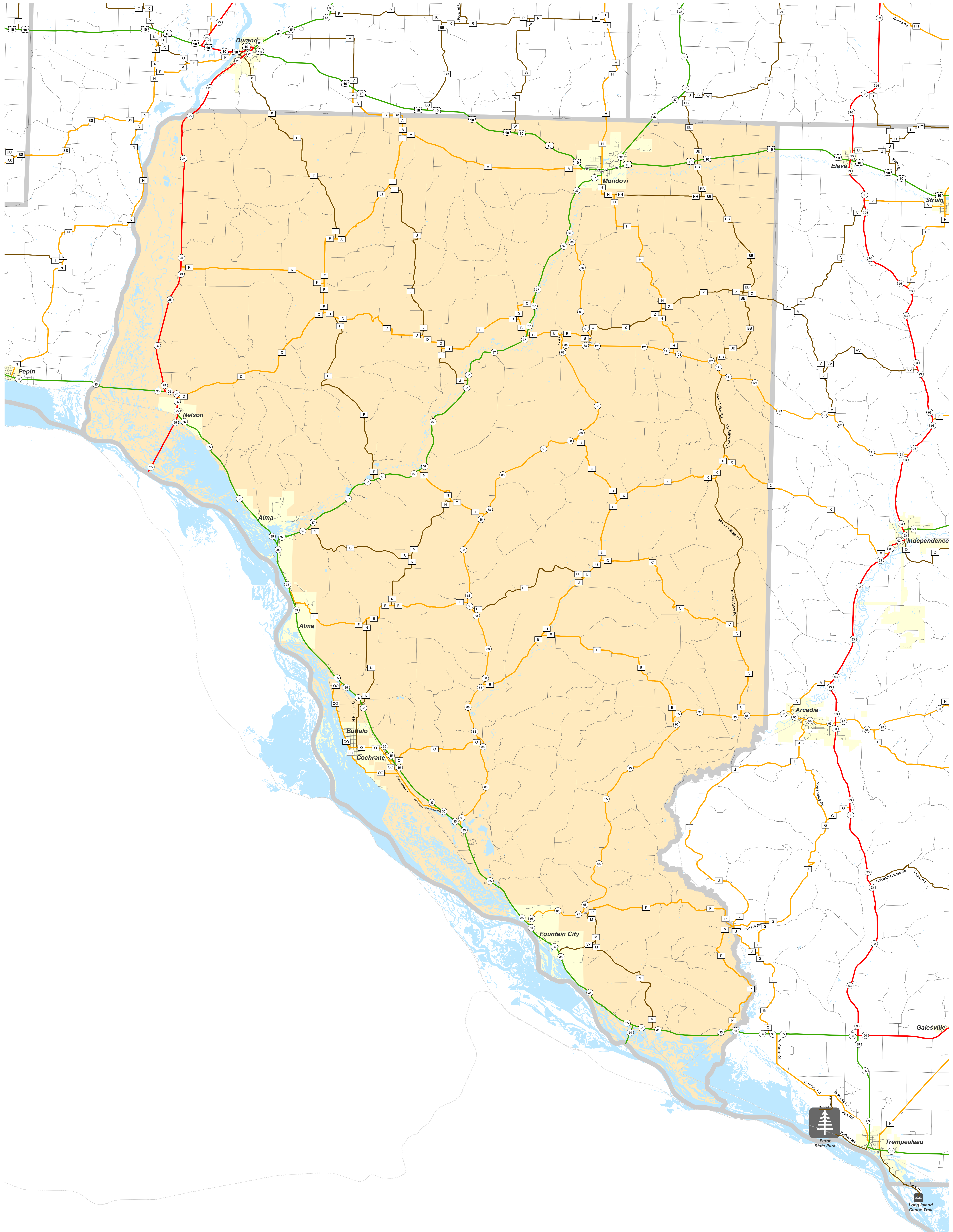


BUFFALO

Functional Classification

08/11/2016

BUFFALO



Legend		Other
Existing	Planned*	
<p>* NOTE: All planned route locations are approximations only.</p>		<p>In urban(ized) areas, only urban connecting links of rural classified routes and urban non-connecting link principal arterials are shown.</p>

The information on these maps and produced from these maps was created for the official use of the Wisconsin Department of Transportation (WisDOT). Any other use, while not prohibited, is the sole responsibility of the user. WisDOT expressly disclaims all liability regarding fitness of use of the information for other than official WisDOT business.

BUFFALO

Chart “C” Communities

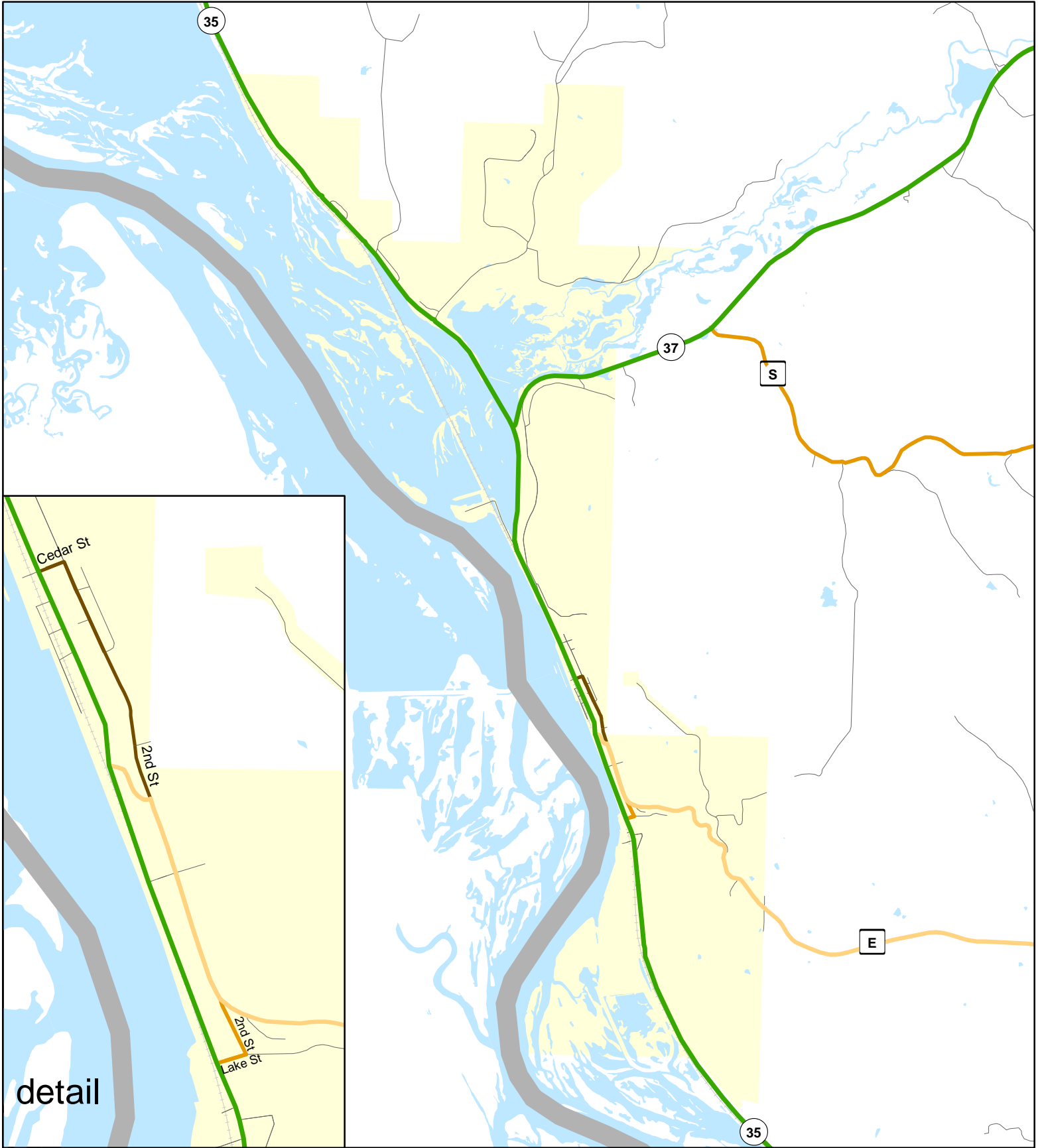
Page

- 3 Alma
- 4 Mondovi



Chart C Community: ALMA County: Buffalo

Functional Classification 08/11/2016



Functional Classification

- Principal Arterial
- Minor Arterial
- Major Collector
- Minor Collector
- Chart C Minor Collector
- planned Principal Arterial
- planned Minor Arterial
- planned Major Collector
- planned Minor Collector

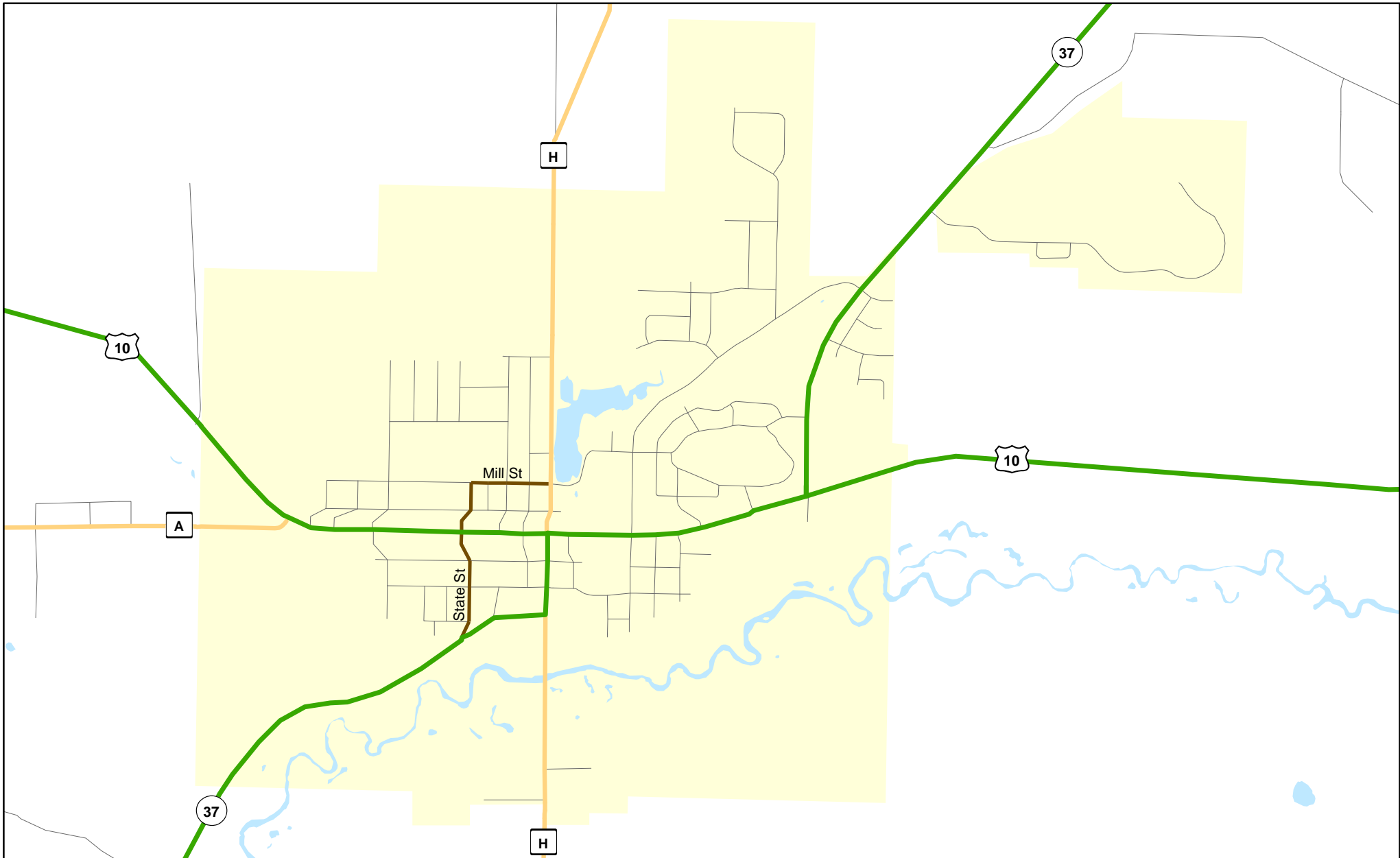
WisDOT Bureau of Planning and Economic Development
FHWA approval: 08/11/2016
PDF created: 01/11/2016

Chart C Community: ALMA
County: Buffalo



Chart C Community: MONDOVI
County: Buffalo

Functional Classification **08/11/2016**



Functional Classification

- Principal Arterial
- Minor Arterial
- Major Collector
- Minor Collector
- Chart C Minor Collector
- - - planned Principal Arterial
- - - planned Minor Arterial
- - - planned Major Collector
- - - planned Minor Collector

WisDOT Bureau of Planning and Economic Development
FHWA approval: 08/11/2016
PDF created: 01/11/2016

Chart C Community: MONDOVI
County: Buffalo