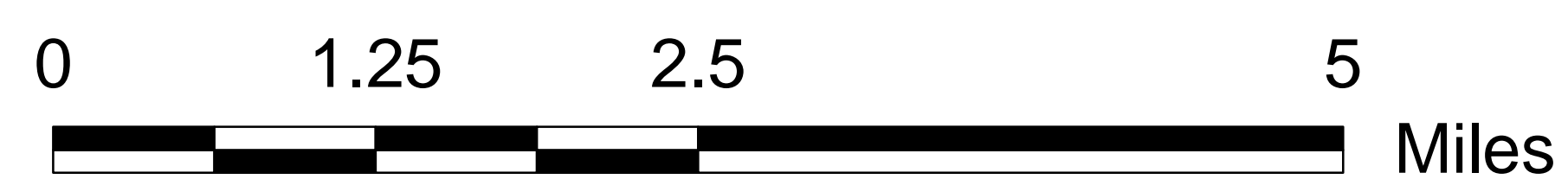

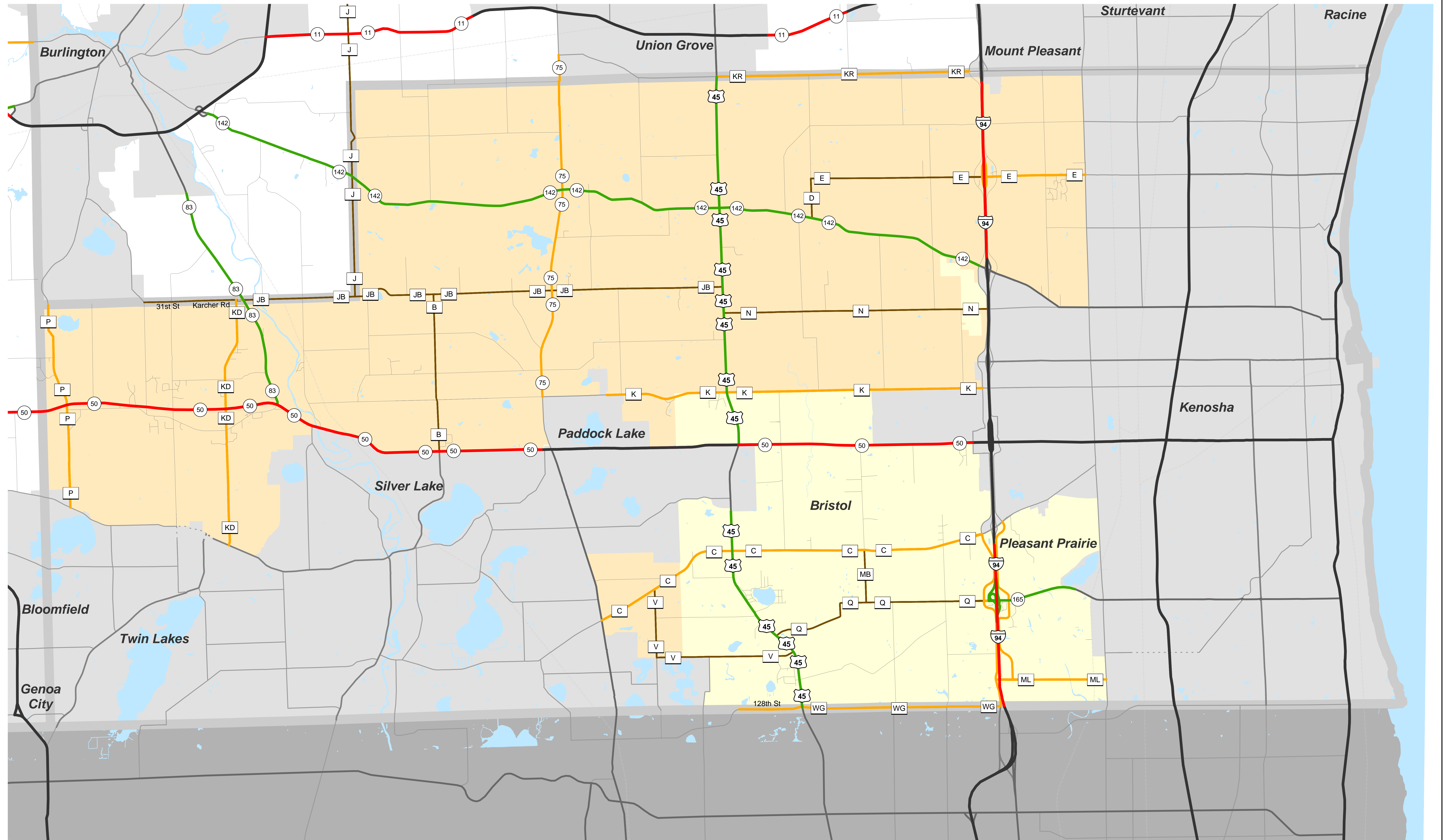


KENOSHA

Functional Classification 02/15/2017



Existing		Planned*		Other	
	Principal Arterial		Principal Arterial		Railroads
	Minor Arterial		Minor Arterial		Lakes, Rivers, Streams
	Major Collector		Major Collector		City/Village Boundary
	Minor Collector		Minor Collector		Urban(ized) Area
	Minor Collector classified using small community criteria and Local				

* NOTE: All planned route locations are approximations only. In urban(ized) areas, only urban connecting links of rural classified routes and urban non-connecting link principal arterials are shown.

The information on these maps and produced from these maps was created for the official use of the Wisconsin Department of Transportation (WisDOT). Any other use, while not prohibited, is the sole responsibility of the user. WisDOT expressly disclaims all liability regarding fitness of use of the information for other than official WisDOT business.

KENOSHA

No Chart “C” Communities