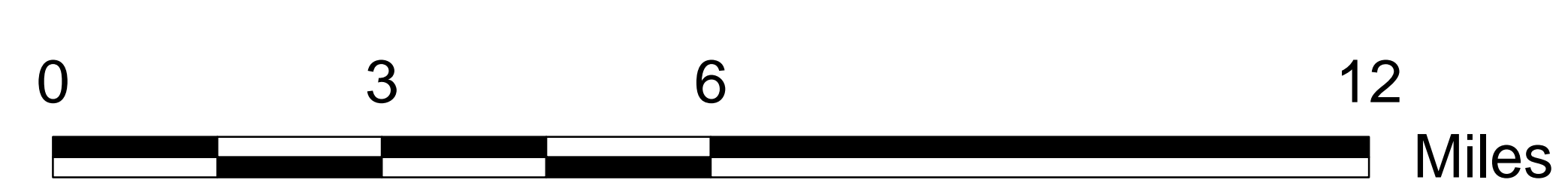

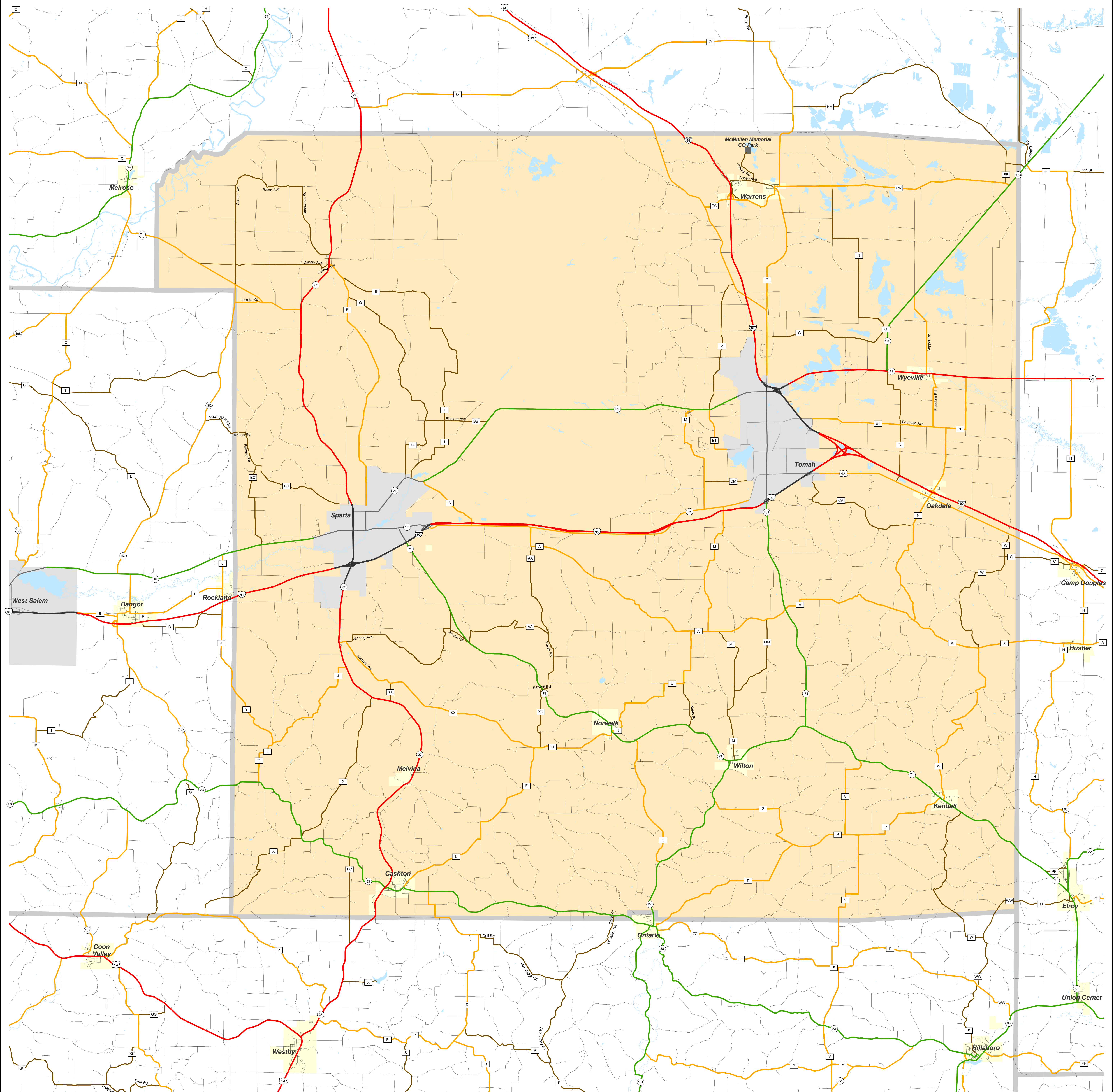


MONROE

Functional Classification 12/15/2011

MONROE



Existing		Planned	Other
—	- - - - -	Principal Arterial	Railroads
—	- - - - -	Minor Arterial	Lakes, Rivers, Streams
—	- - - - -	Major Collector	City or Village Limits
—	- - - - -	Minor Collector	Urbanized Area
—	- - - - -	Minor Collector classified using small community criteria and all Local	

(In urban areas, only connecting links of rural routes are shown.)

The information on these maps and produced from these maps was created for the official use of the Wisconsin Department of Transportation (WisDOT). Any other use, while not prohibited, is the sole responsibility of the user. WisDOT expressly disclaims all liability regarding fitness of use of the information for other than official WisDOT business.

MONROE

No Chart “C” Communities