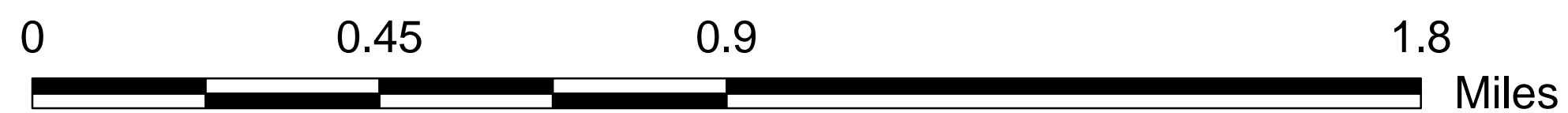

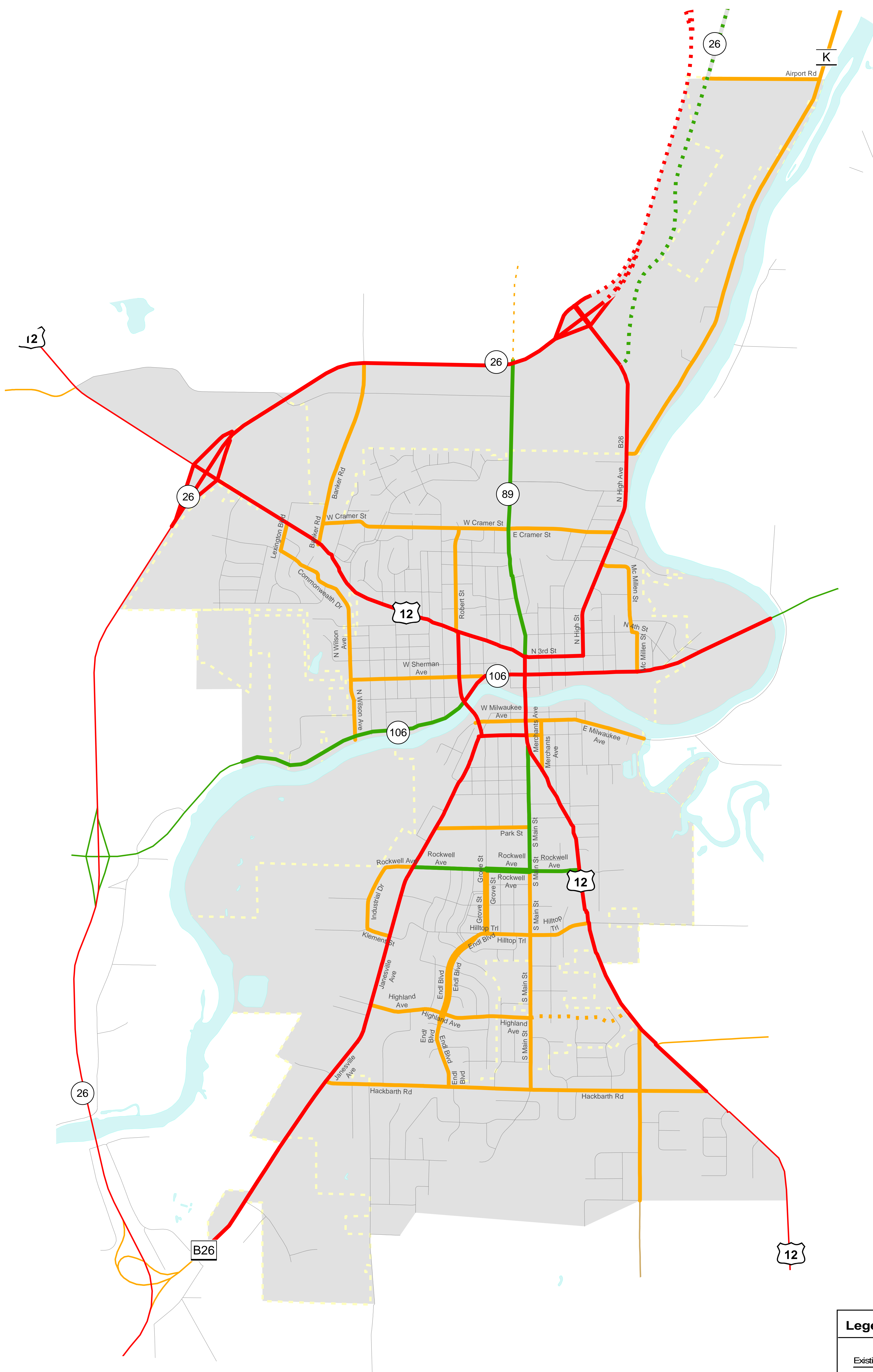


FORT ATKINSON

Functional Classification 2/16/2006



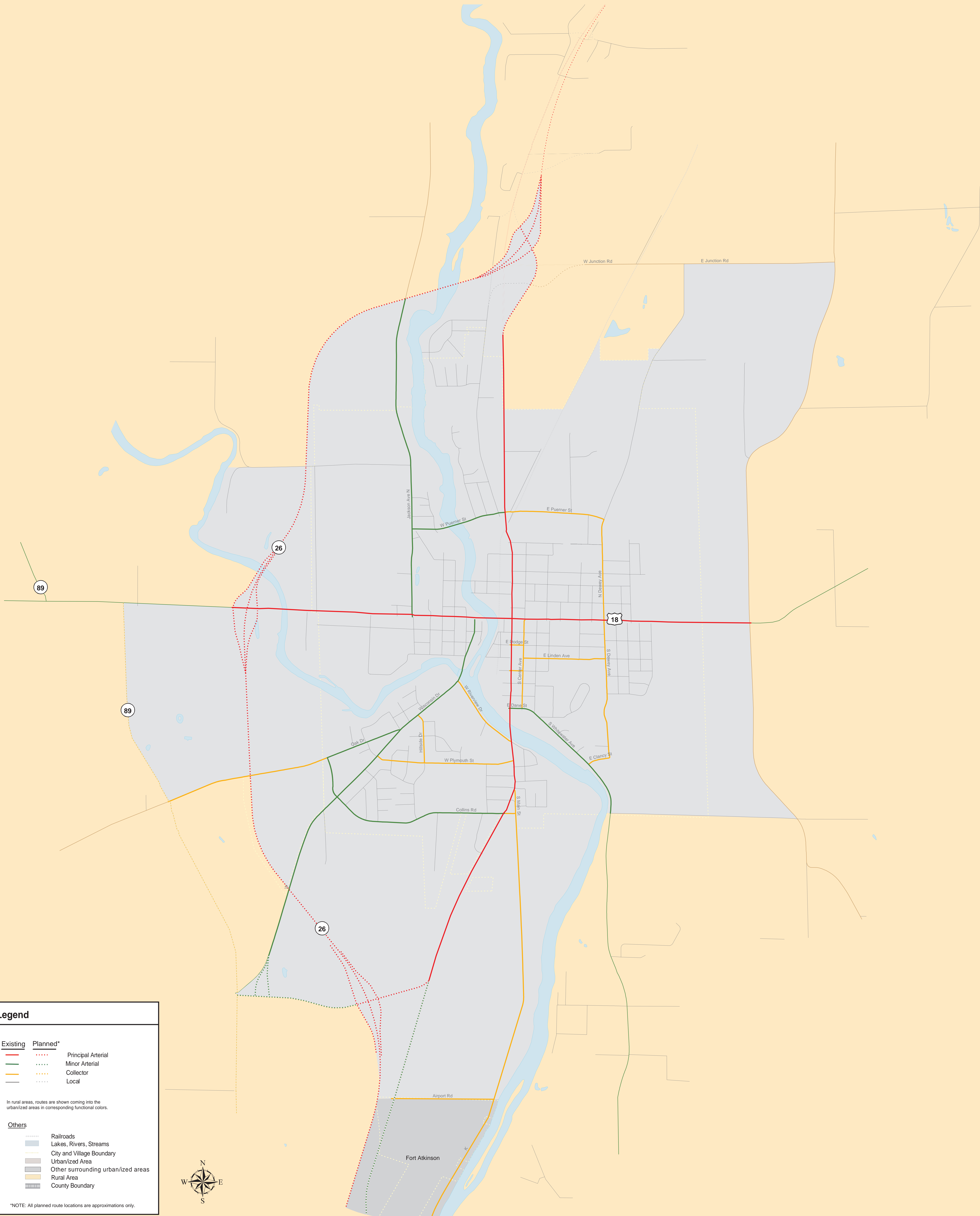
Legend

Existing	Planned*	
—	- - - -	Principal Arterial
—	- - - -	Minor Arterial
—	- - - -	Collector
—	- - - -	Local
Others		
—		Railroads
—		Lakes, Rivers, Streams
		City and Village Boundary
		Urbanized Area
		Other surrounding urbanized areas
		Rural Area
		County Boundary

*NOTE: All planned route locations are approximations only.

Jefferson Functional Classification

JEFFERSON



Legend

Existing	Planned*	
		Principal Arterial
		Minor Arterial
		Collector
		Local

In rural areas, routes are shown coming into the urbanized areas in corresponding functional colors.

Others

- Railroads
- Lakes, Rivers, Streams
- City and Village Boundary
- Urbanized Area
- Other surrounding urbanized areas
- Rural Area
- County Boundary

*NOTE: All planned route locations are approximations only.

