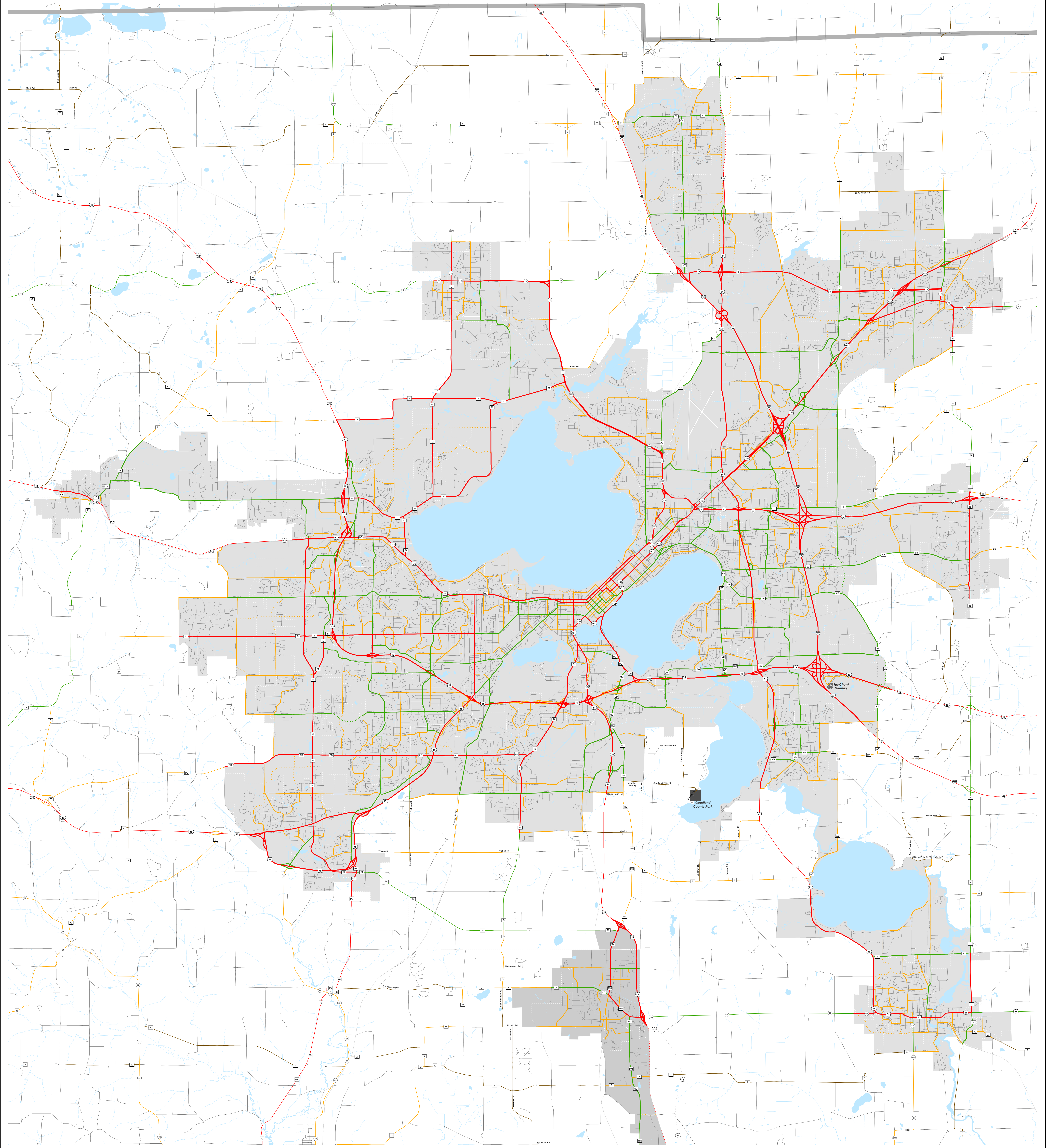


MADISON

Functional Classification 11/23/2015

MADISON



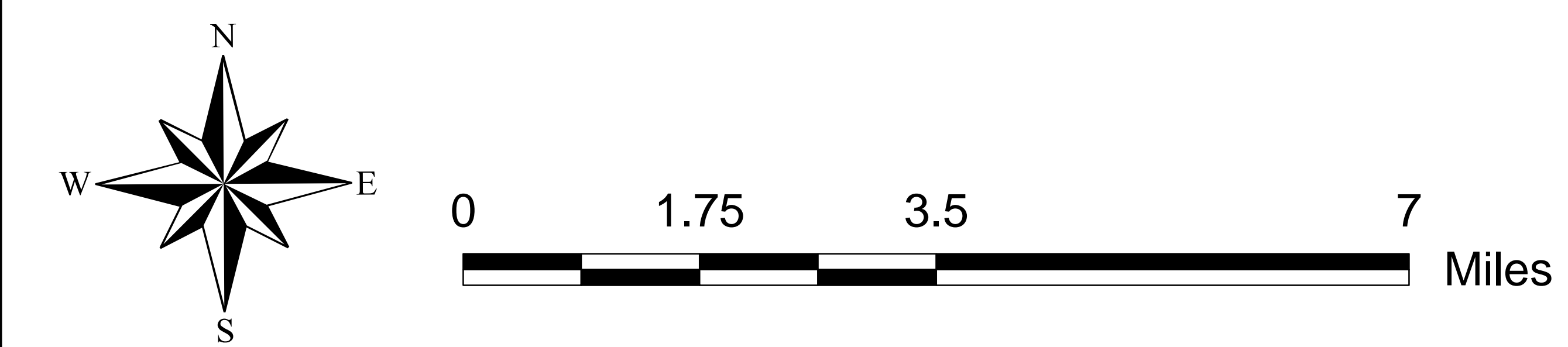
addendum to Legend

—	MA	WISLR certified
- - -	MA	non-WISLR certified (not eligible for STP-U funding)
—	COL	WISLR certified
- - -	COL	non-WISLR certified (not eligible for STP-U funding)
—	LOC	WISLR certified
- - -	LOC	non-WISLR certified

Legend

Existing	Planned*	Other
—	- - -	— Railroads
—	- - -	█ Lakes, Rivers, Streams
—	- - -	 City/Village Boundary
—	- - -	 Urban(ized) Area
		 Other surrounding urban(ized) area
		 Rural Area
		 County Boundary

* NOTE:
All planned route locations are approximations only.

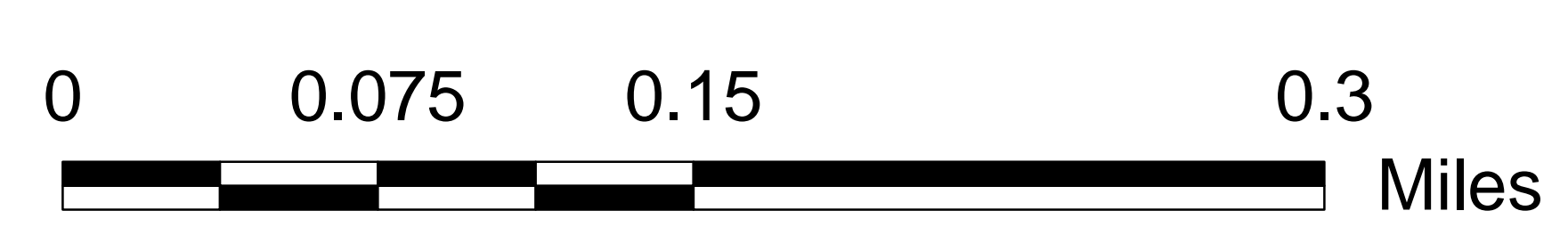

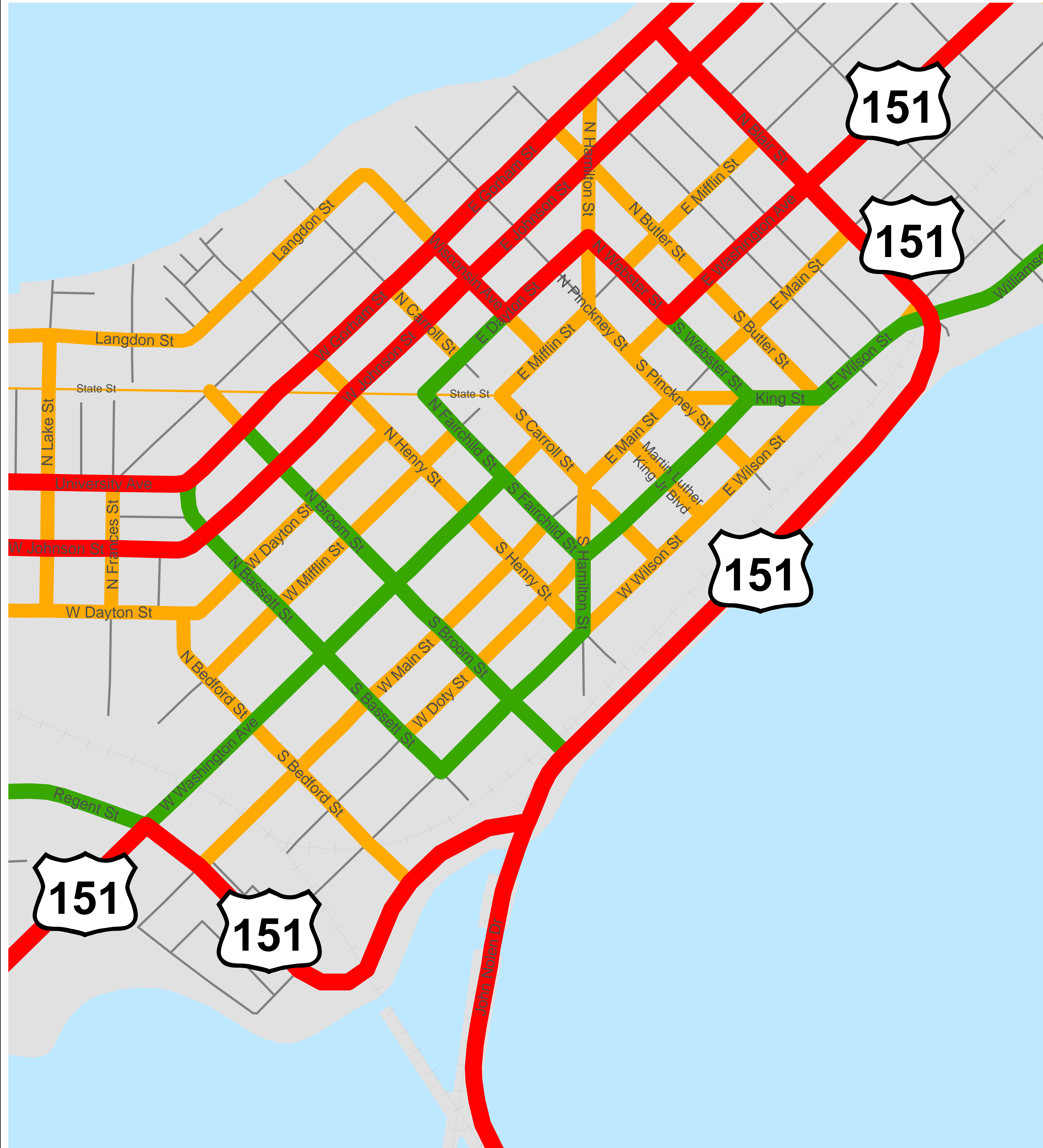


The information on these maps and produced from these maps was created for the official use of the Wisconsin Department of Transportation (WisDOT). Any other use, while not prohibited, is the sole responsibility of the user. WisDOT expressly disclaims all liability regarding fitness of use of the information for other than official WisDOT business.

MADISON (isthmus detail)

Functional Classification 11/23/2015

MADISON (isthmus detail)



addendum to Legend	
	MA WISLR certified
	MA non-WISLR certified (not eligible for STP-U funding)
	COL WISLR certified
	COL non-WISLR certified (not eligible for STP-U funding)
	LOC WISLR certified
	LOC non-WISLR certified

Legend		
	Existing	Principal Arterial
	Existing	Minor Arterial
	Existing	Collector
	Existing	Local
	Planned*	Principal Arterial
	Planned*	Minor Arterial
	Planned*	Collector
	Planned*	Local
	Other	Railroads
	Other	Lakes, Rivers, Streams
	Other	City/Village Boundary
	Other	Urban(ized) Area
	Other	Other surrounding urban(ized) area
	Other	Rural Area
	Other	County Boundary

* NOTE: All planned route locations are approximations only.

MADISON UA

Existing function detail maps for planned routes

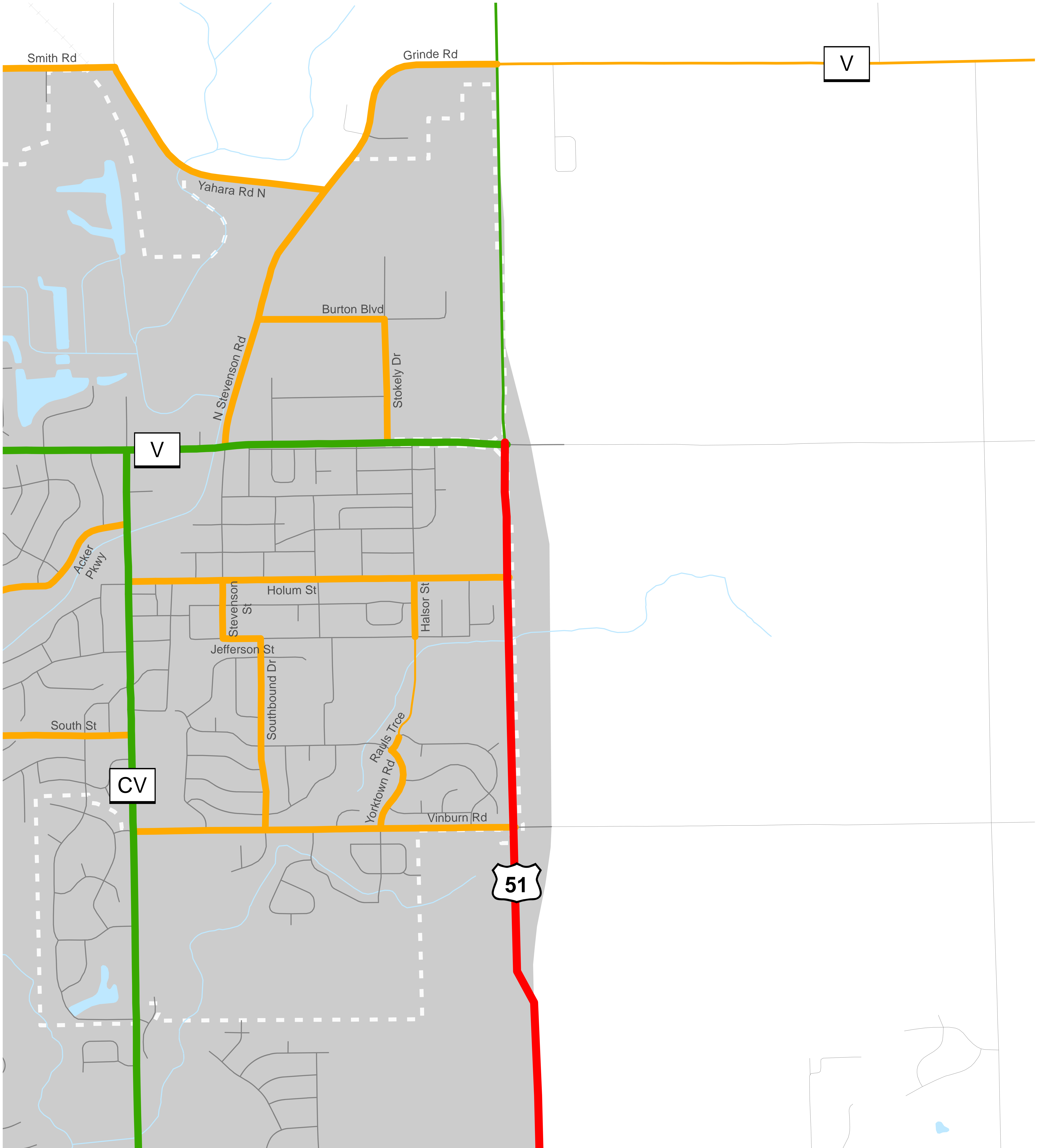
Page

- 4 USH 51/CTH V relocations
- 5 N Towne Rd/Pederson Crossing extensions
- 6 Gray Rd extension
- 7 W Main St/S Legacy Way extensions
- 8 Thompson Rd/McCoy Rd connection
- 9 Hawthorn Dr/S Musket Ridge Dr extensions
- 10 City View Dr extension
- 11 Milwaukee St extension
- 12 Sprecher Rd relocation
- 13 CTH AB/Millpond Rd relocations
- 14 Kriedeman Dr/Nygaard St extensions
- 15 W Milwaukee St extension
- 16 Verona Rd frontage extension
- 17 Northern Lights Rd relocation
- 18 Hemlock Dr extension
- 19 Raymond Rd/S High Point Rd relocations
- 20 Pioneer Rd relocation
- 21 Watts Rd extension
- 22 Elderberry Rd/Bear Claw Way extensions
- 23 Oncken Rd/Bishops Bay Pkwy extensions

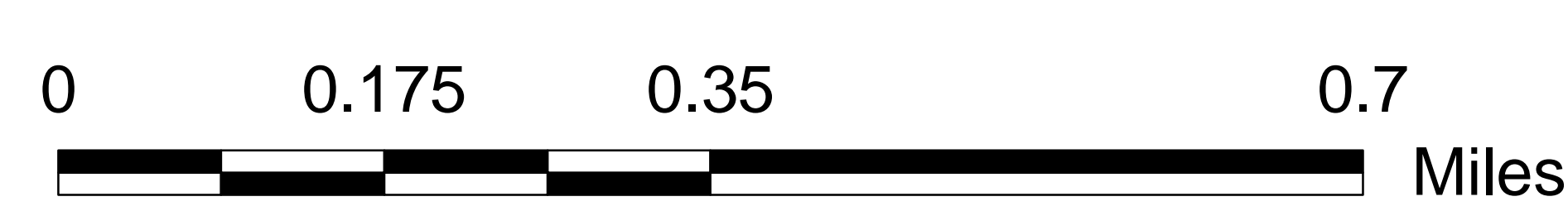

MADISON (existing function detail: USH 51/CTH V relocations)

Functional Classification

11/23/2015



MADISON (existing function detail: USH 51/CTH V relocations)

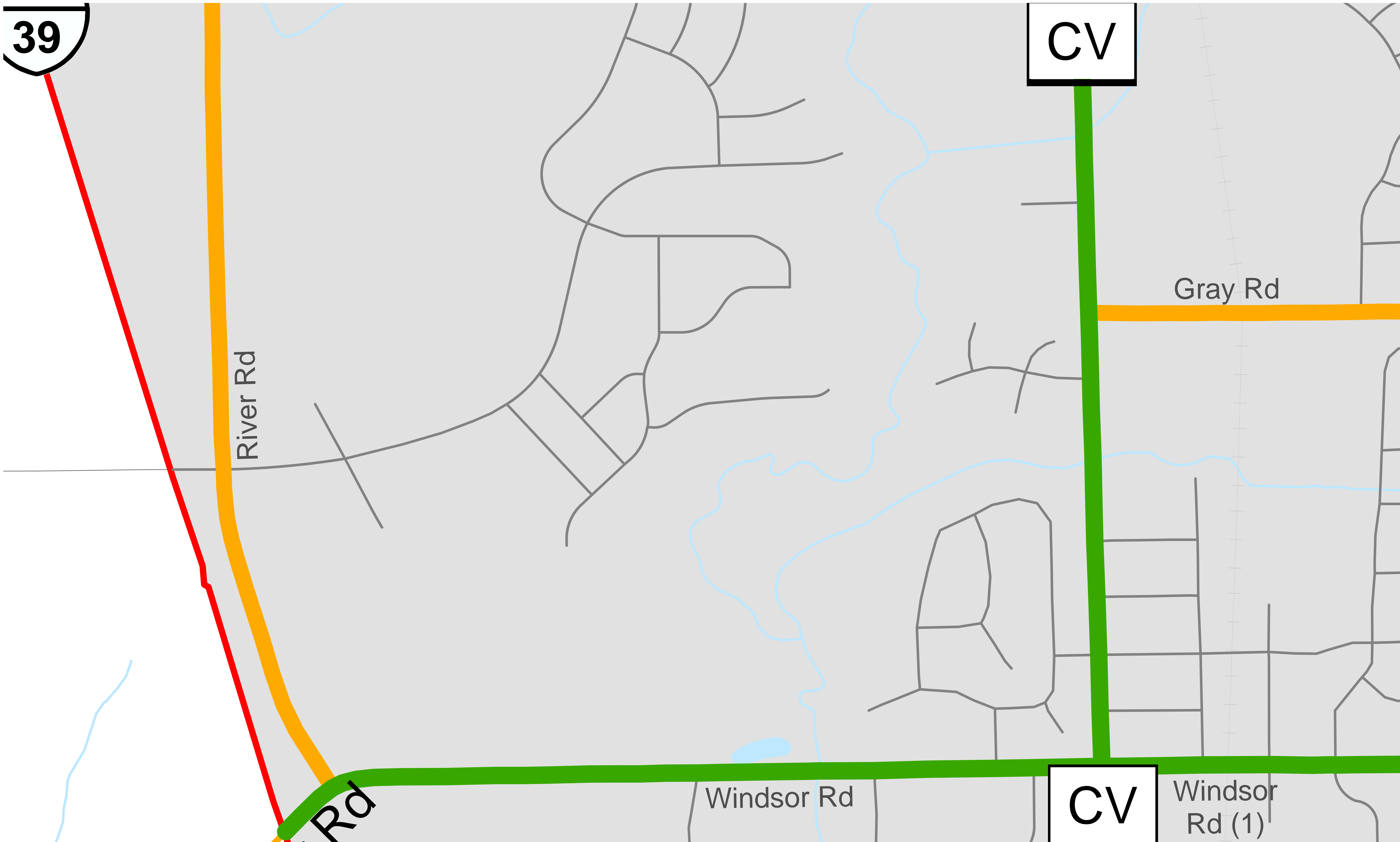


Legend		Other	
— Existing	- - - - - Principal Arterial		Railroads
— Planned*	- - - - - Minor Arterial		Lakes, Rivers, Streams
—	- - - - - Collector		City/Village Boundary
—	- - - - - Local		Urban(ized) Area
			Other surrounding urban(ized) area
			Rural Area
			County Boundary

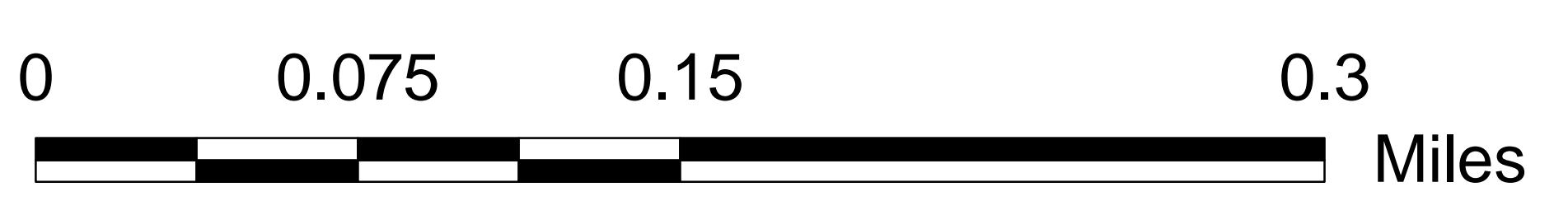

* NOTE: All planned route locations are approximations only.

MADISON (existing function detail: Gray Rd extension)

Functional Classification 11/23/2015



MADISON (existing function detail: Gray Rd extension)

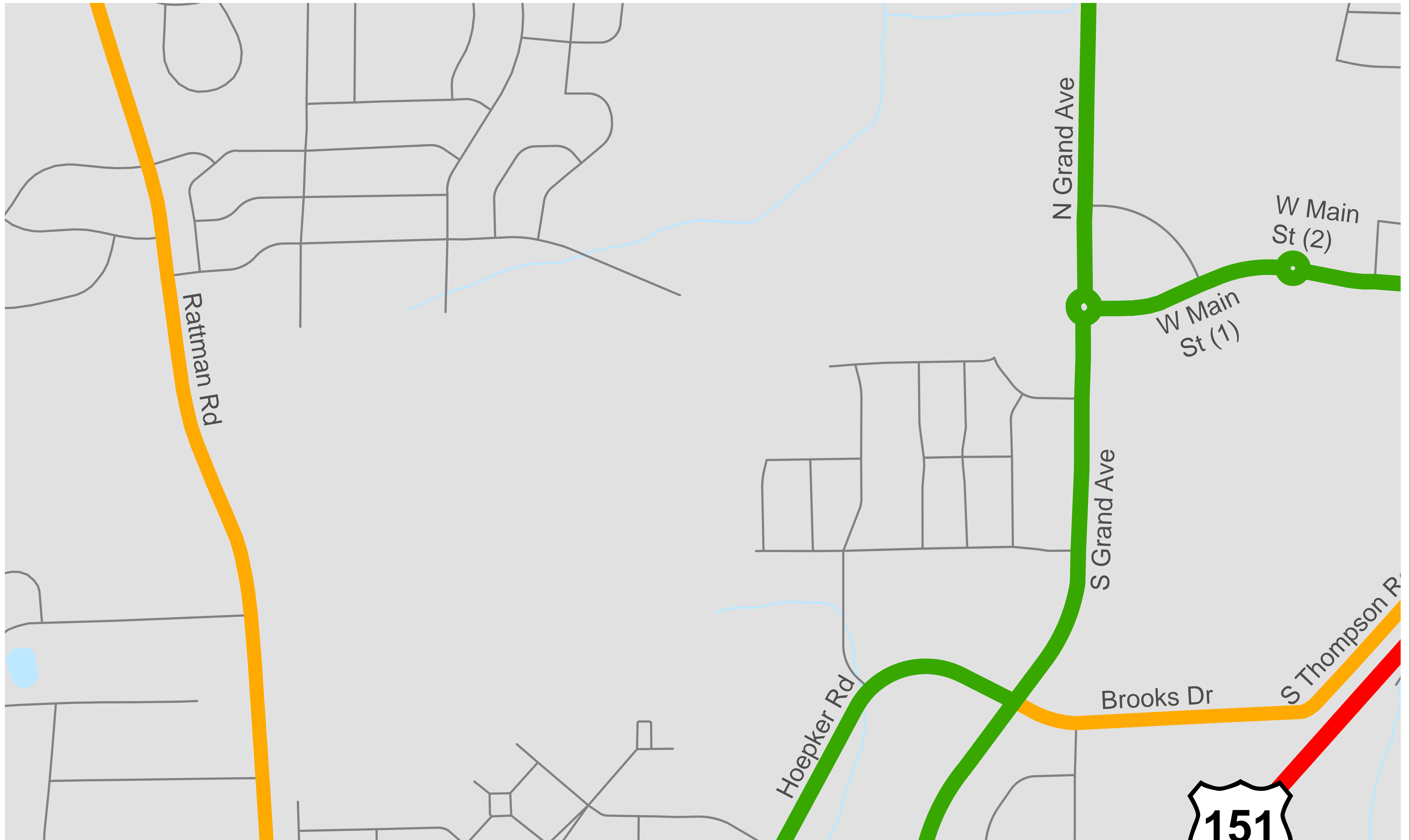


Legend		Other
— Existing	- - - - Principal Arterial	Railroads
— Planned*	- - - - Minor Arterial	Lakes, Rivers, Streams
—	- - - - Collector	City/Village Boundary
—	- - - - Local	Urban(ized) Area
		Other surrounding urban(ized) area
		Rural Area
		County Boundary

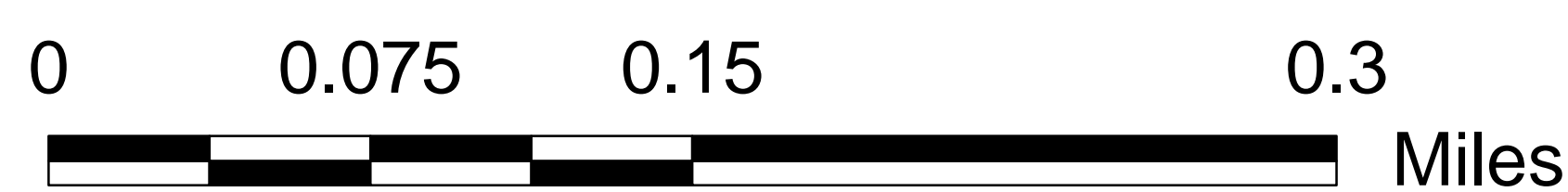

* NOTE:
All planned route locations are approximations only.

MADISON (existing function detail: W Main St/S Legacy Way extensions)

Functional Classification 11/23/2015



MADISON (existing function detail: W Main St/S Legacy Way extensions)

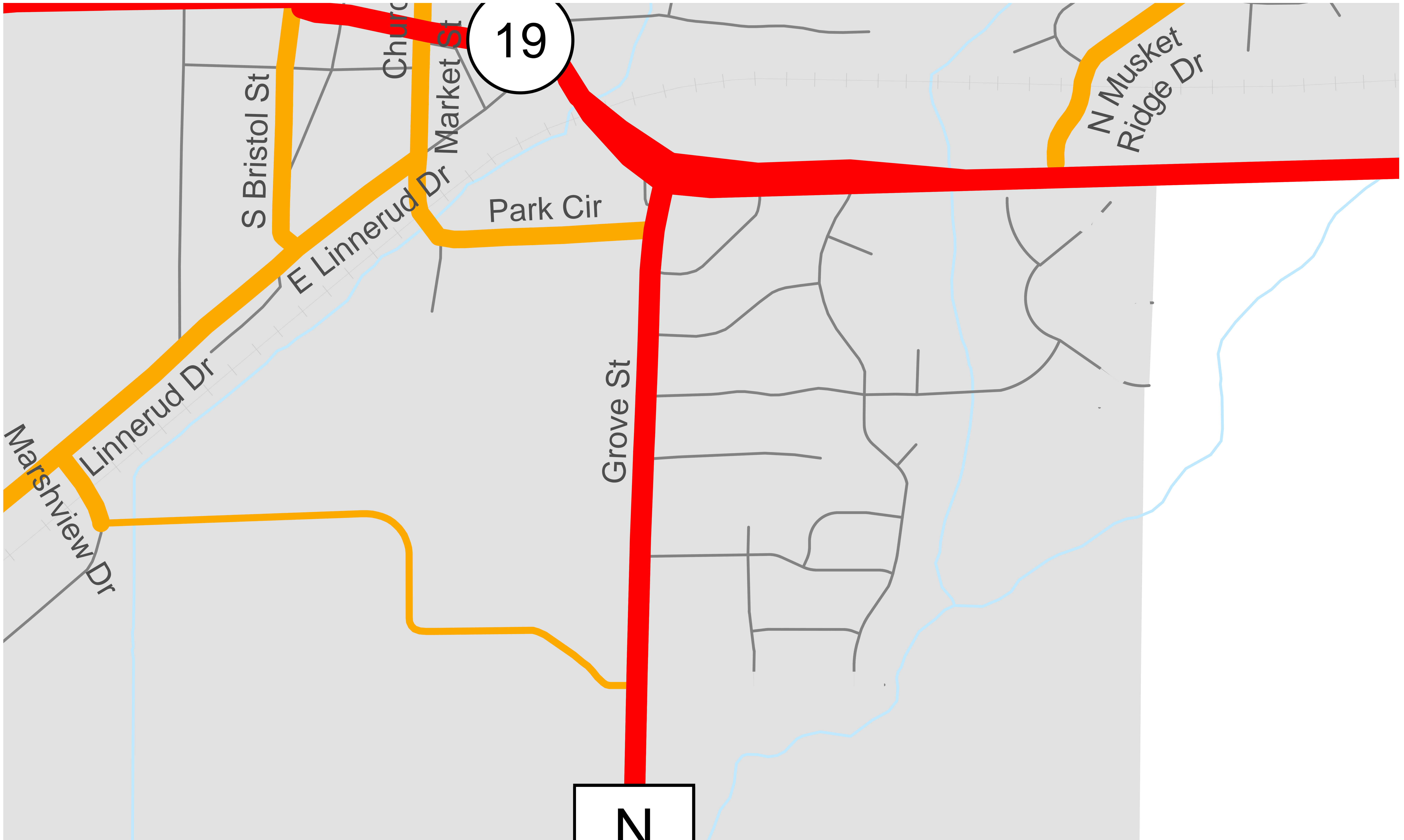


Legend		Other
— Existing	- - - - Principal Arterial	Railroads
— Existing	- - - - Minor Arterial	Lakes, Rivers, Streams
— Existing	- - - - Collector	City/Village Boundary
— Existing	- - - - Local	Urban(ized) Area
		Other surrounding urban(ized) area
		Rural Area
		County Boundary

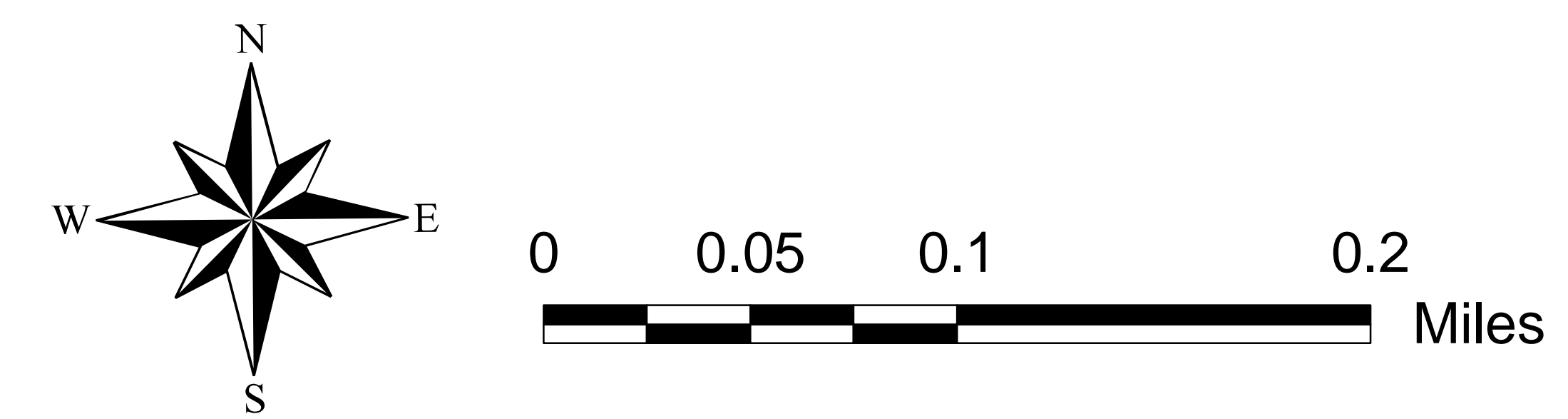
* NOTE:
All planned route locations are approximations only.

MADISON (existing function detail: Hawthorn Dr/S Musket Ridge Dr extensions)

Functional Classification 11/23/2015



MADISON (existing function detail: Hawthorn Dr/S Musket Ridge Dr extensions)



Legend	
Existing	Planned*
Principal Arterial	Principal Arterial
Minor Arterial	Minor Arterial
Collector	Collector
Local	Local
Railroads	Lakes, Rivers, Streams
City/Village Boundary	Urban(ized) Area
Other surrounding urban(ized) area	Rural Area
County Boundary	

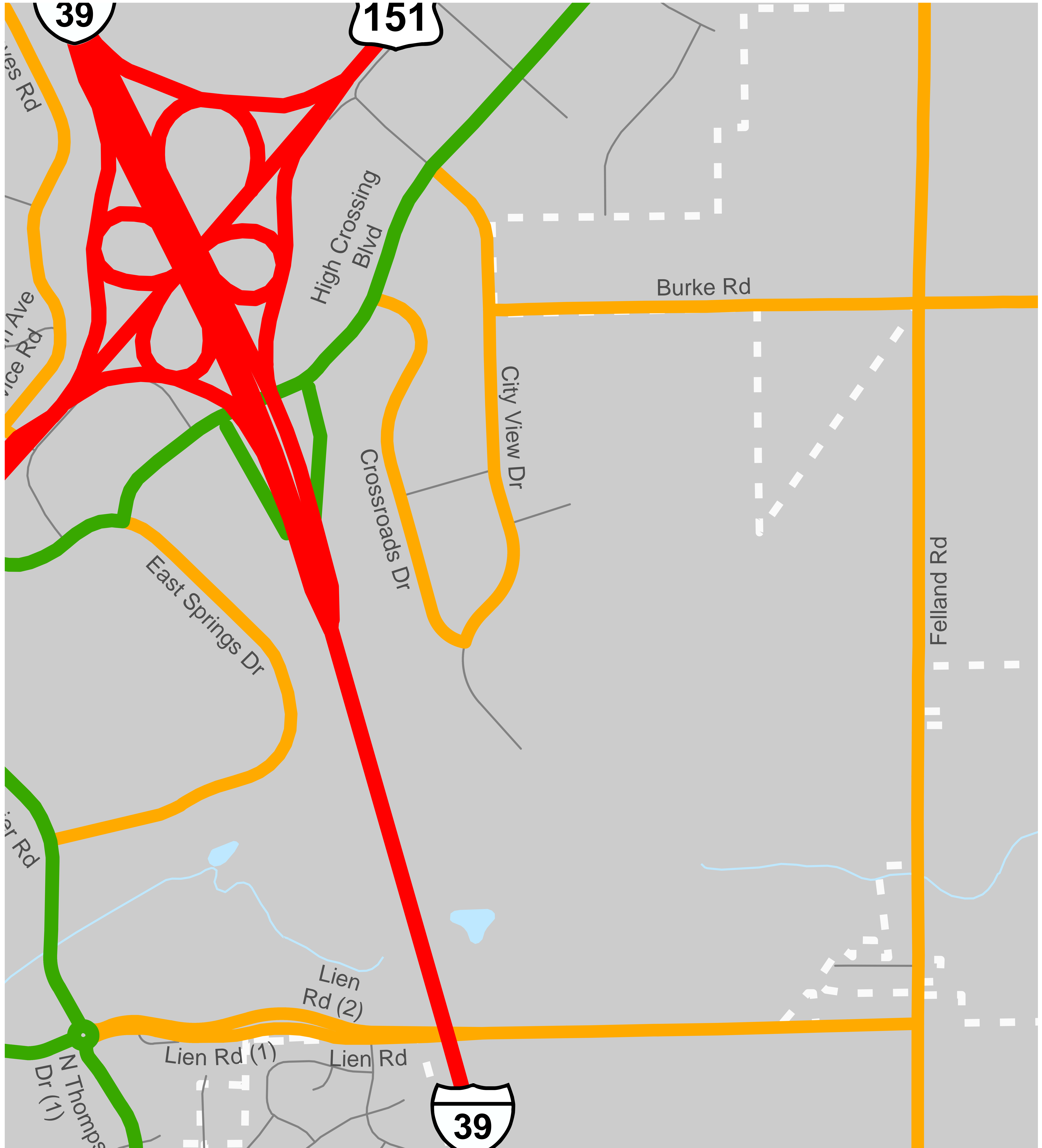
* NOTE:
All planned route locations are approximations only.

The information on these maps and produced from these maps was created for the official use of the Wisconsin Department of Transportation (WisDOT). Any other use, while not prohibited, is the sole responsibility of the user. WisDOT expressly disclaims all liability regarding fitness of use of the information for other than official WisDOT business.

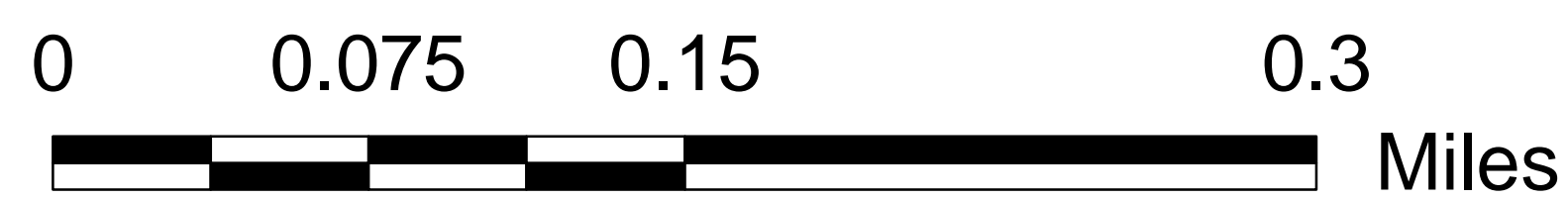

MADISON (existing function detail: City View Dr extension)

Functional Classification

11/23/2015



MADISON (existing function detail: City View Dr extension)



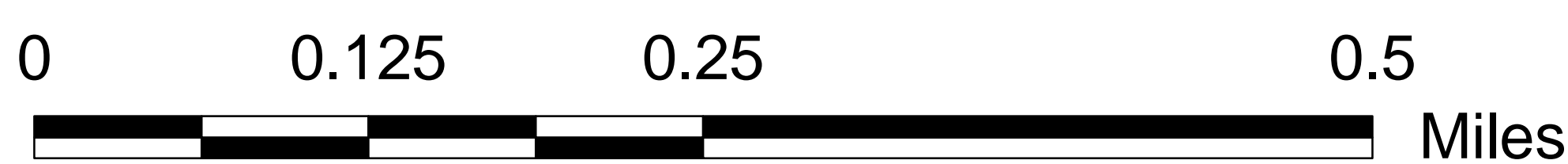
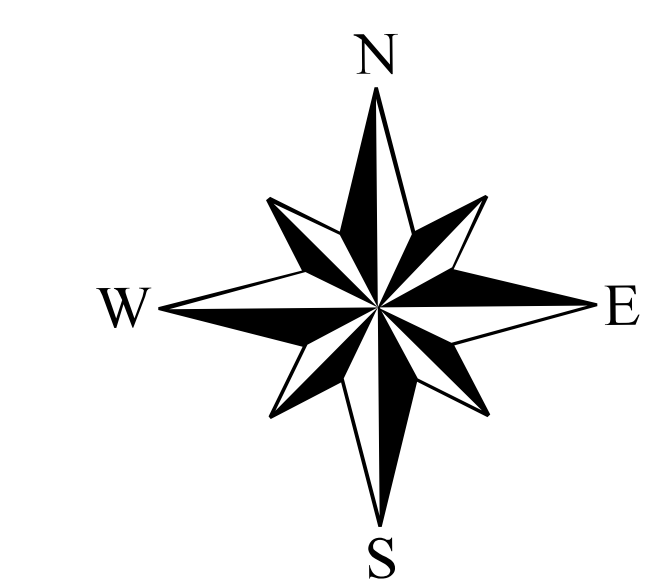
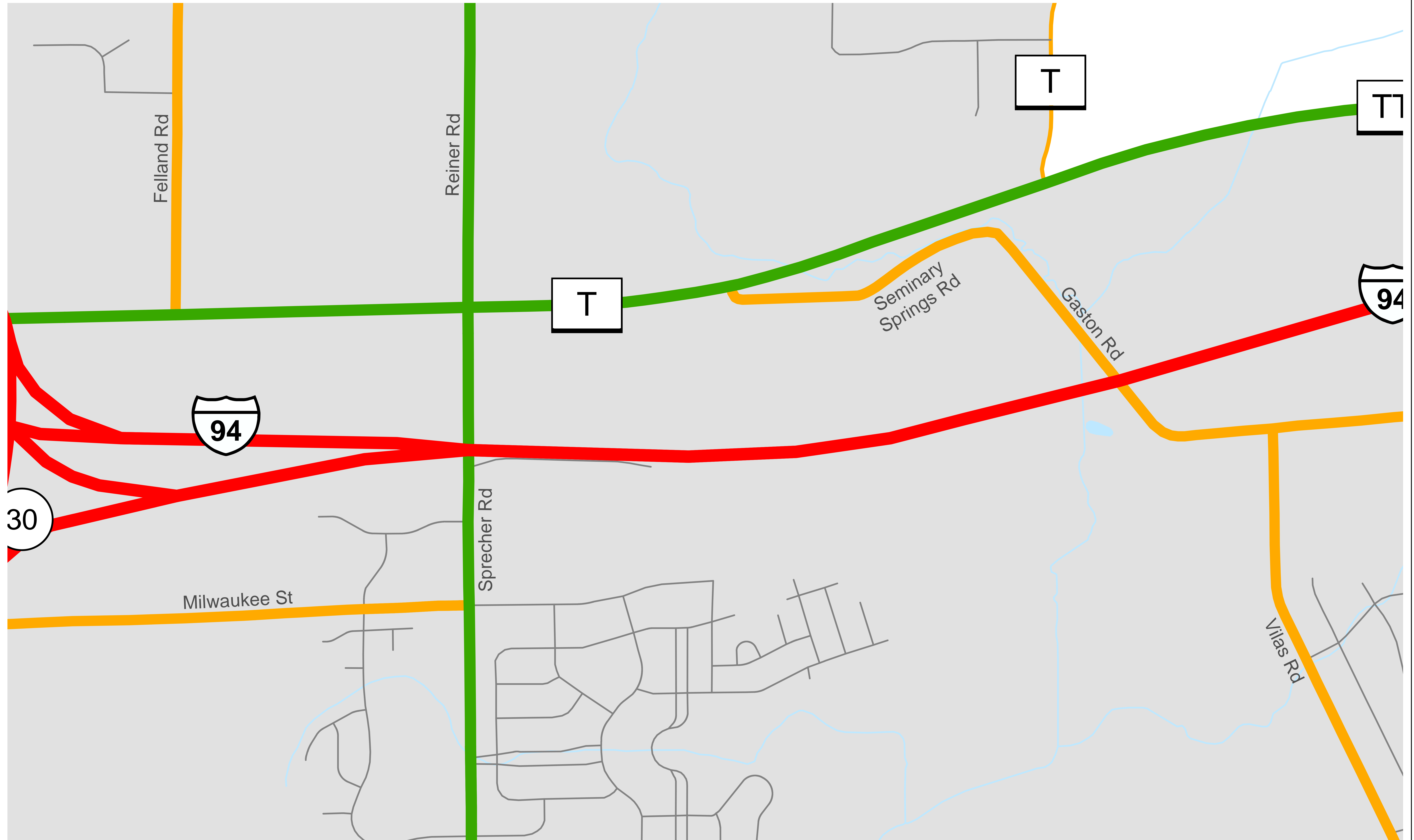
Legend		Other	
Existing	Planned*		
	Principal Arterial		Railroads
	Minor Arterial		Lakes, Rivers, Streams
	Collector		City/Village Boundary
	Local		Urban(ized) Area
			Other surrounding urban(ized) area
			Rural Area
			County Boundary

* NOTE: All planned route locations are approximations only.

MADISON (existing function detail: Milwaukee St extension)

Functional Classification

11/23/2015



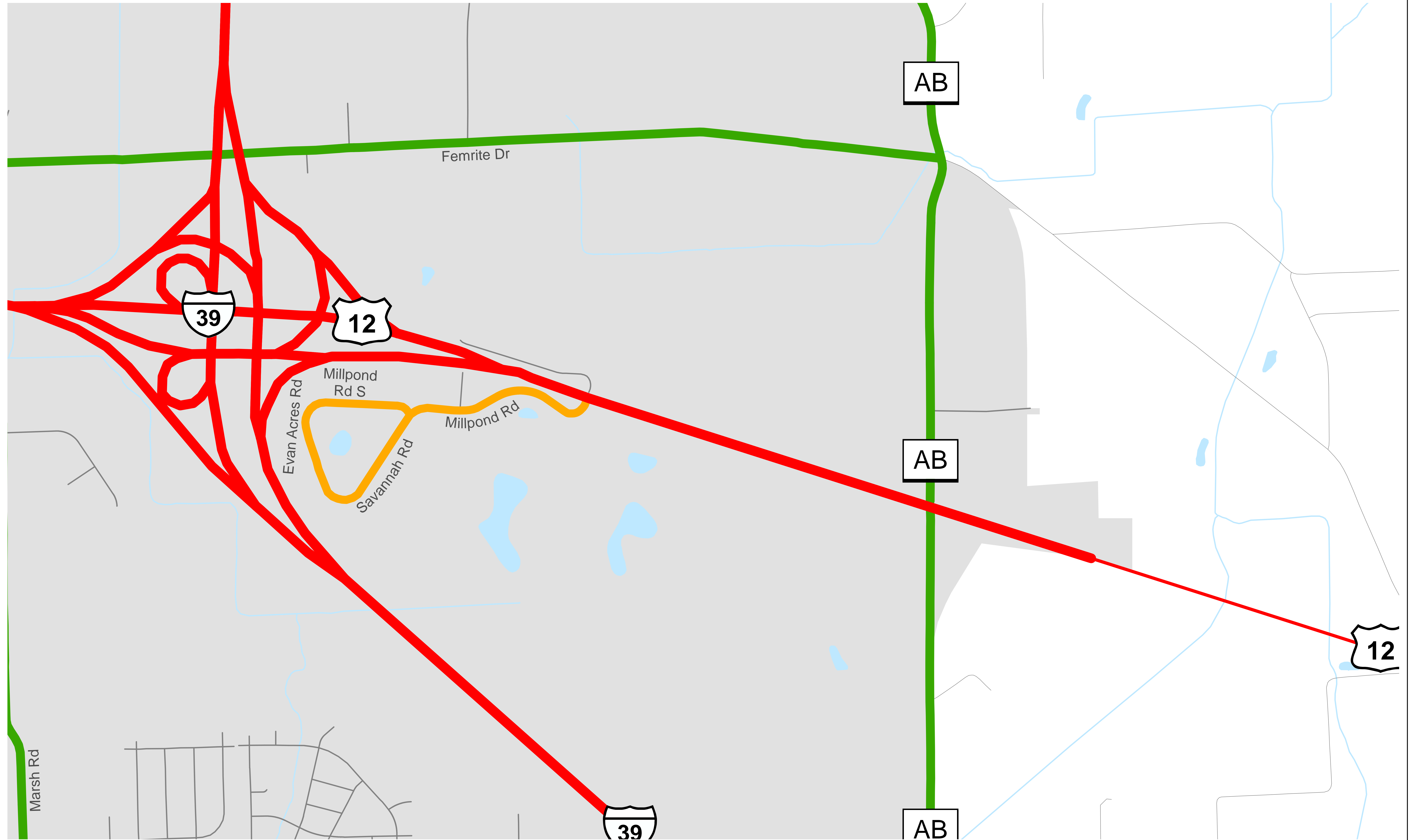
Legend		Other
— Existing	- - - - - Planned*	Railroads
— Principal Arterial	- - - - - Minor Arterial	Lakes, Rivers, Streams
— Collector	- - - - - Local	City/Village Boundary
— Local		Urban(ized) Area
		Other surrounding urban(ized) area
		Rural Area
		County Boundary

* NOTE:
All planned route locations are approximations only.

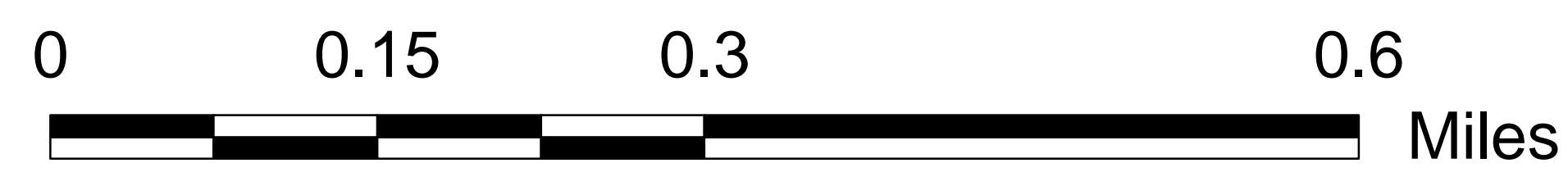

MADISON (existing function detail: Milwaukee St extension)

MADISON (existing function detail: CTH AB/Millpond Rd relocations)

Functional Classification 11/23/2015



MADISON (existing function detail: CTH AB/Millpond Rd relocations)

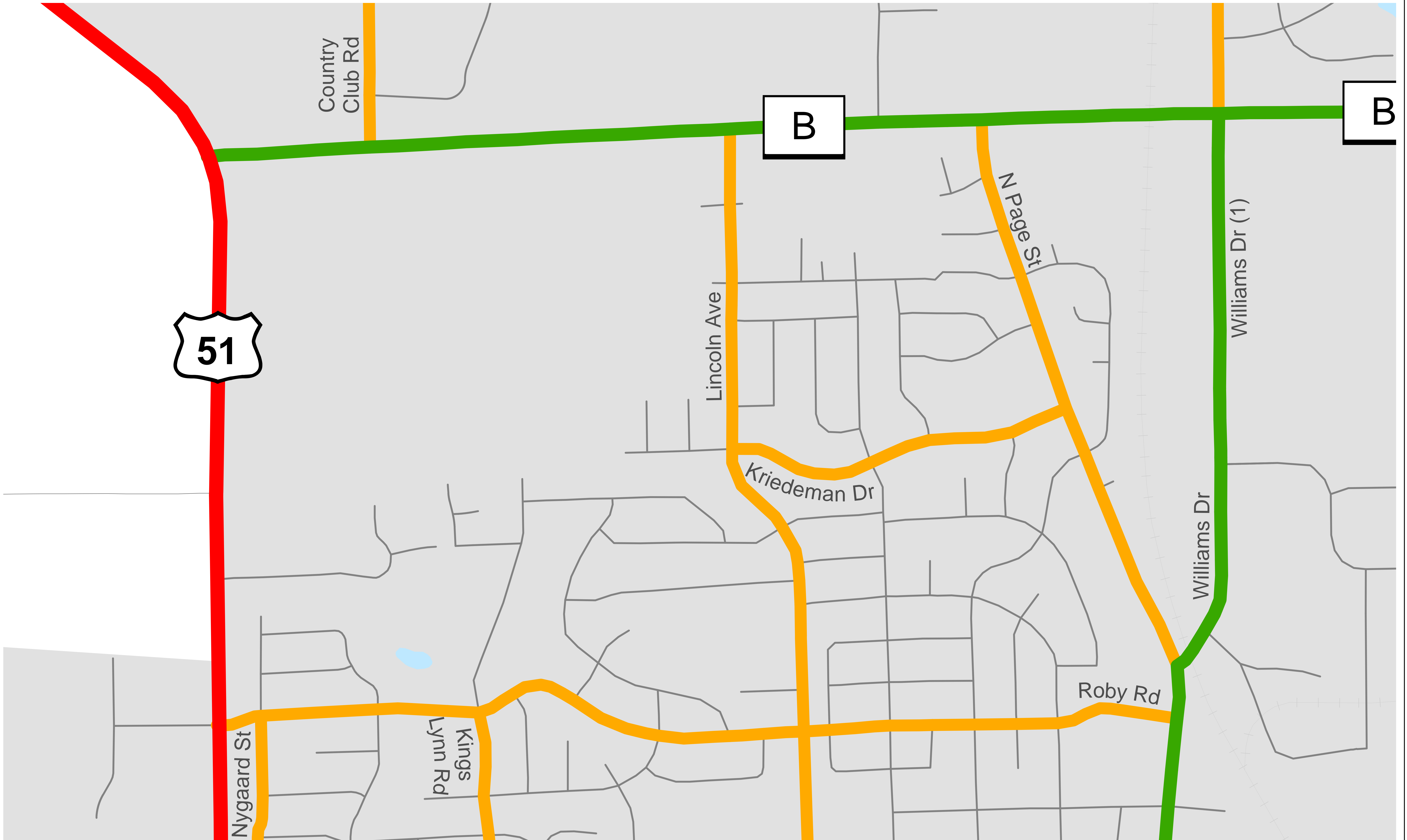


Legend		Other
— Existing	- - - - - Principal Arterial	Railroads
— Existing	- - - - - Minor Arterial	Lakes, Rivers, Streams
— Existing	- - - - - Collector	City/Village Boundary
— Existing	- - - - - Local	Urban(ized) Area
		Other surrounding urban(ized) area
		Rural Area
		County Boundary

* NOTE:
All planned route locations are approximations only.

MADISON (existing function detail: Kriedeman Dr/Nygaard St extensions)

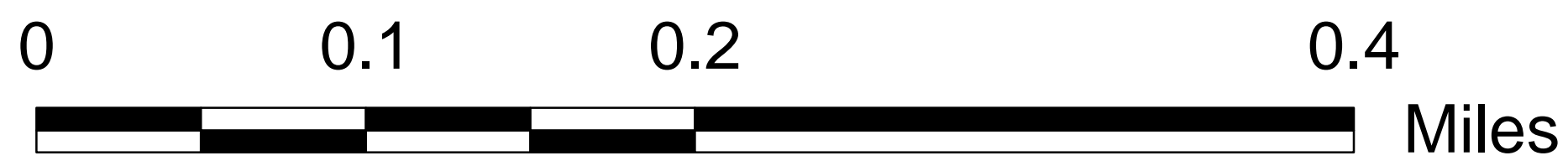

Functional Classification 11/23/2015



51

B

B



Legend	
Existing	Planned*

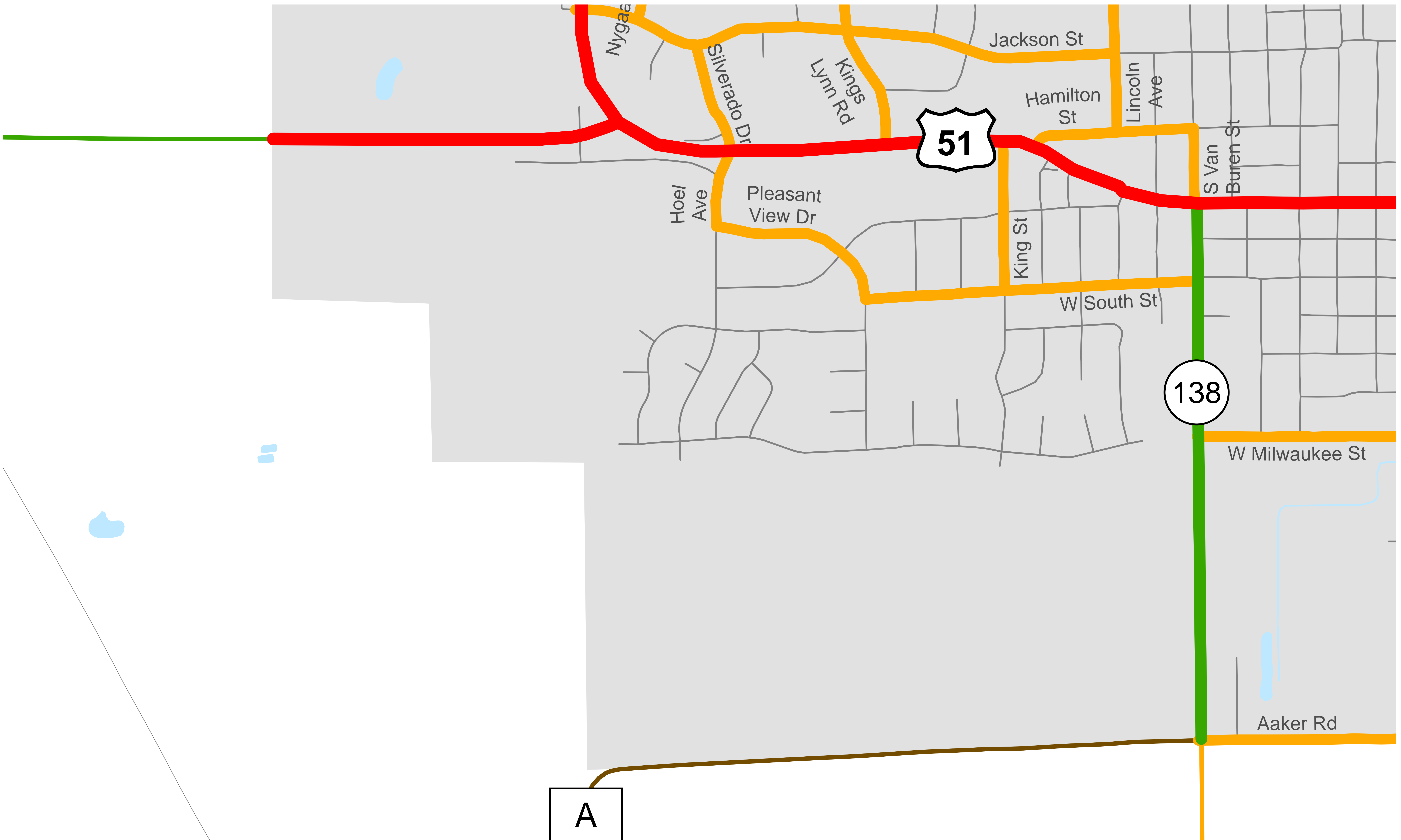
* NOTE:
All planned route locations are approximations only.

MADISON (existing function detail: Kriedeman Dr/Nygaard St extensions)

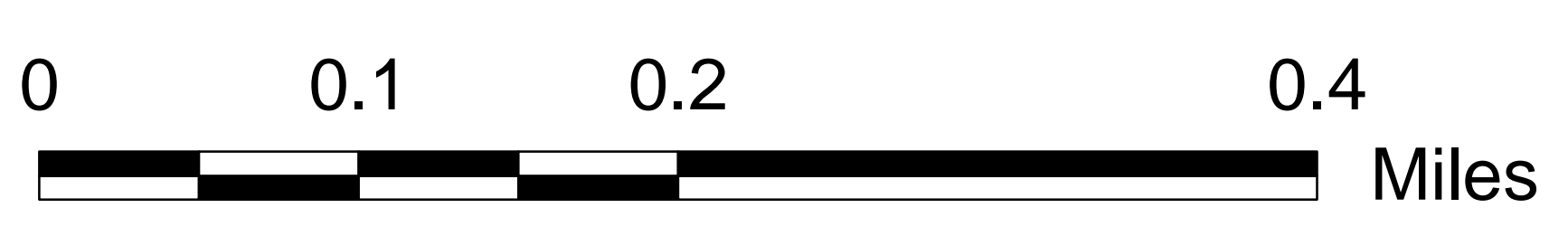
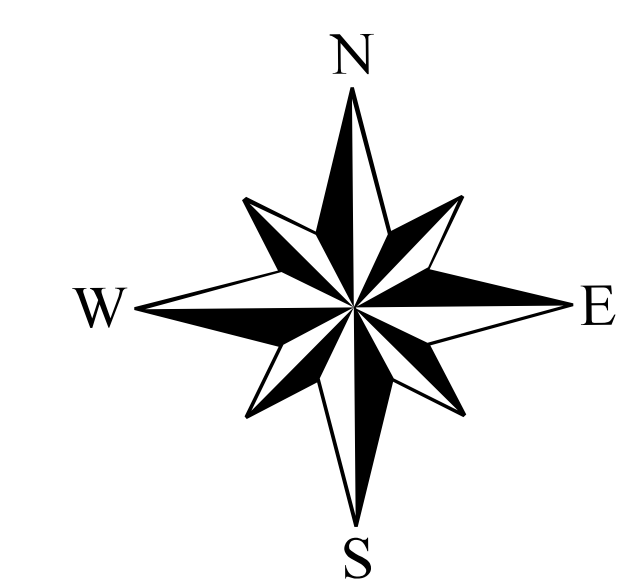
MADISON (existing function detail: W Milwaukee St extension)

Functional Classification

11/23/2015



MADISON (existing function detail: W Milwaukee St extension)

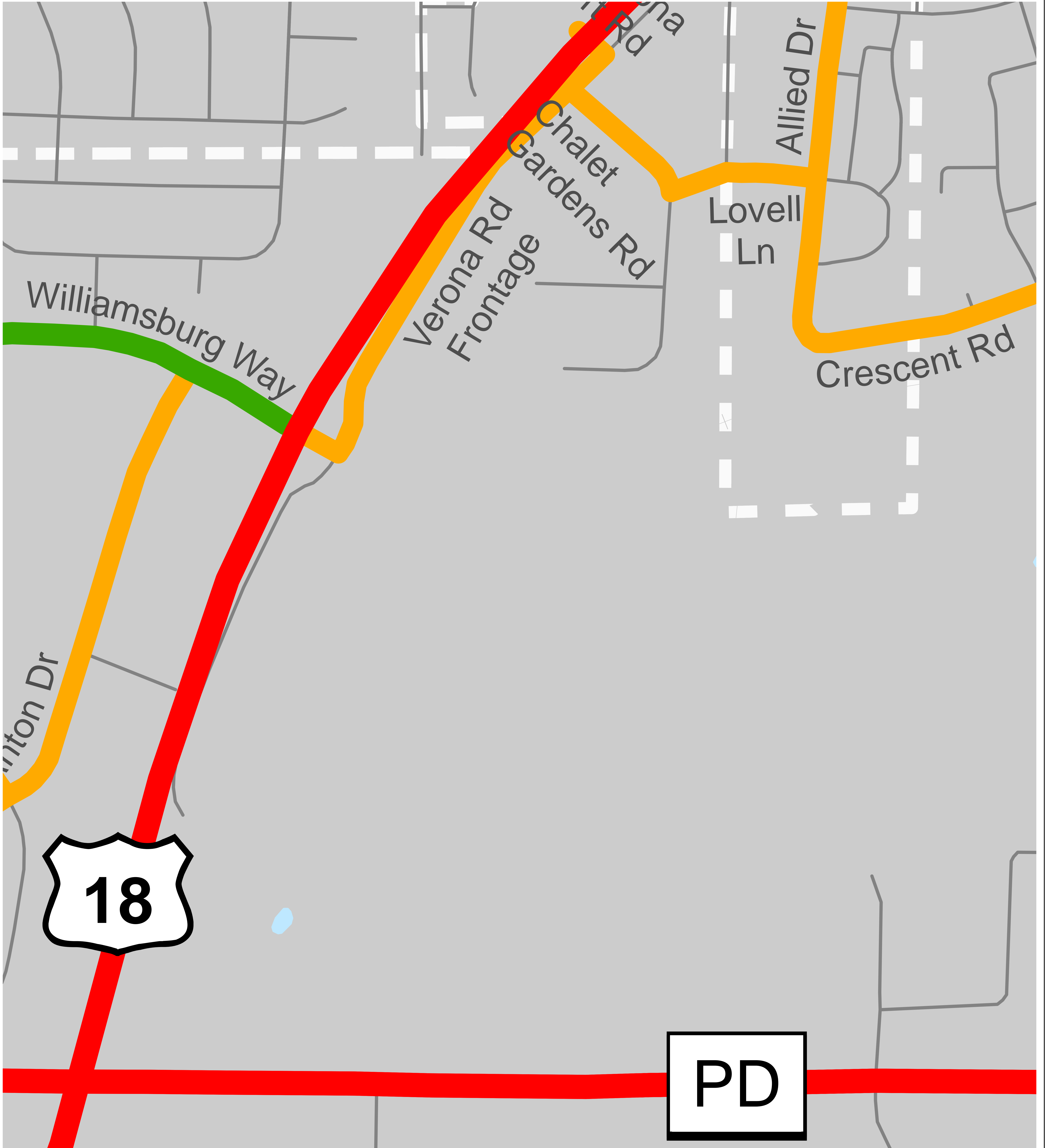


Existing		Planned*		Other	
	Principal Arterial		Principal Arterial		Railroads
	Minor Arterial		Minor Arterial		Lakes, Rivers, Streams
	Collector		Collector		City/Village Boundary
	Local		Local		Urban(ized) Area
					Other surrounding urban(ized) area
					Rural Area
					County Boundary



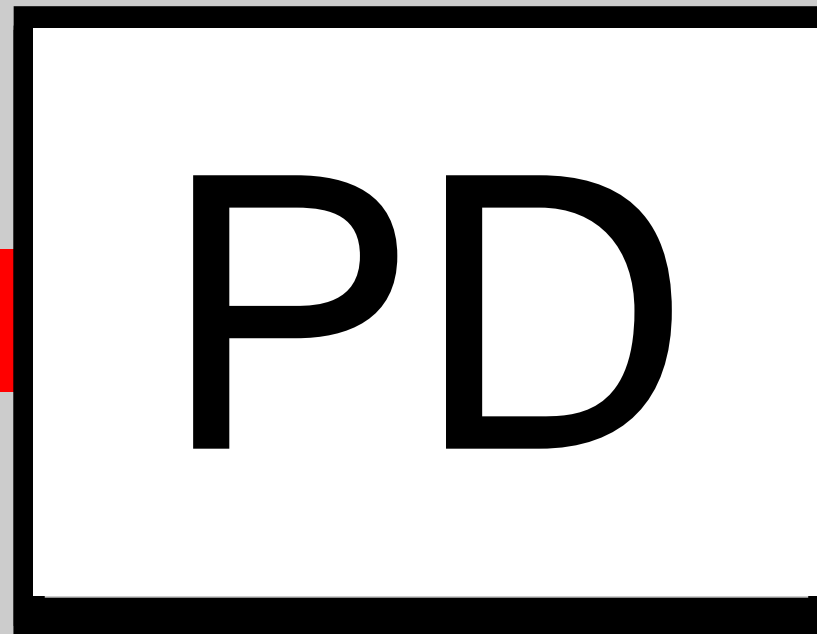
* NOTE:
All planned route locations are approximations only.

MADISON (existing function detail: Verona Rd frontage extension)

Functional Classification 11/23/2015



MADISON (existing function detail: Verona Rd frontage extension)



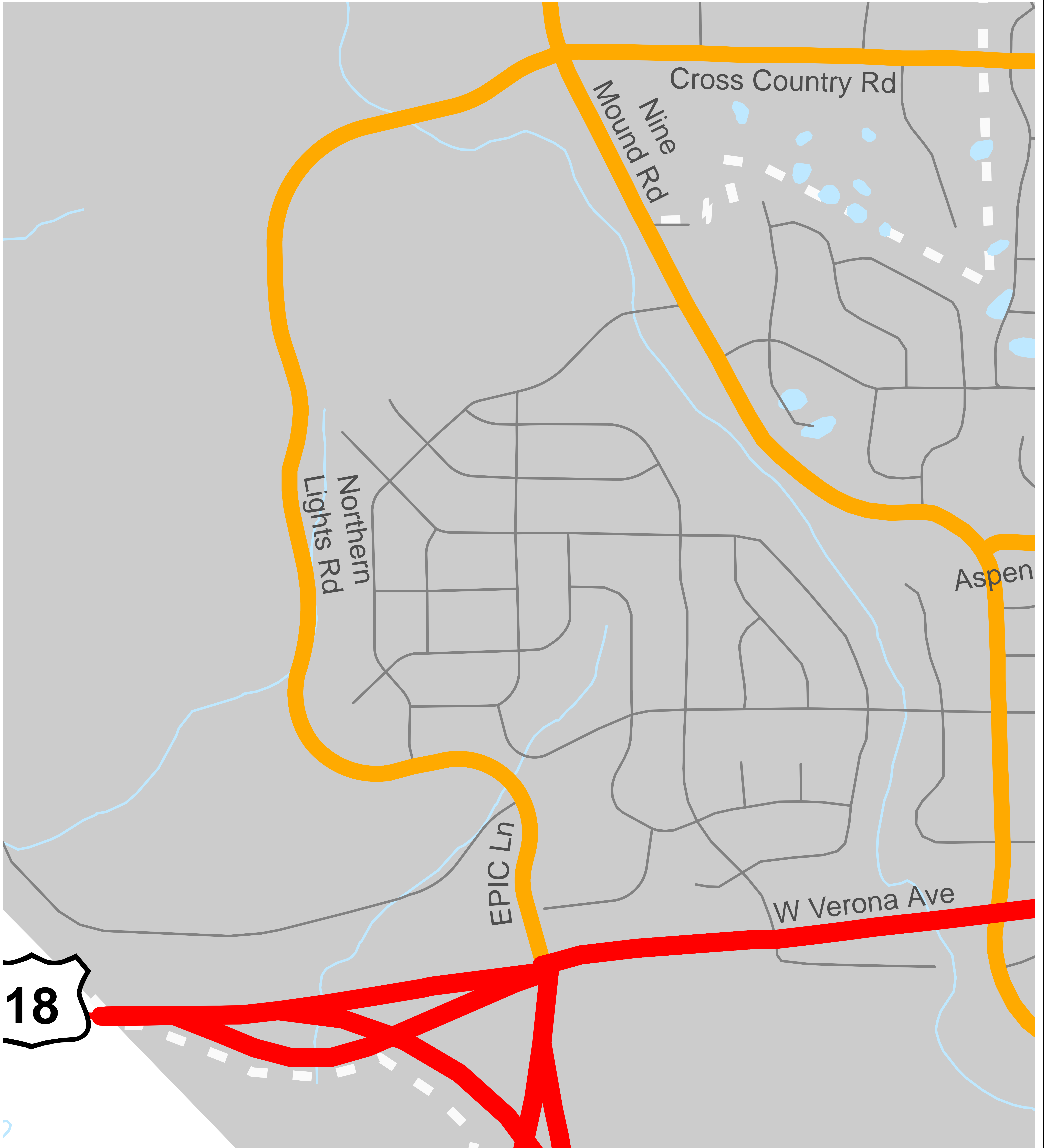
Legend		Other	
Existing	Planned*		
	Principal Arterial		Railroads
	Minor Arterial		Lakes, Rivers, Streams
	Collector		City/Village Boundary
	Local		Urban(ized) Area
			Other surrounding urban(ized) area
			Rural Area
			County Boundary

* NOTE: All planned route locations are approximations only.

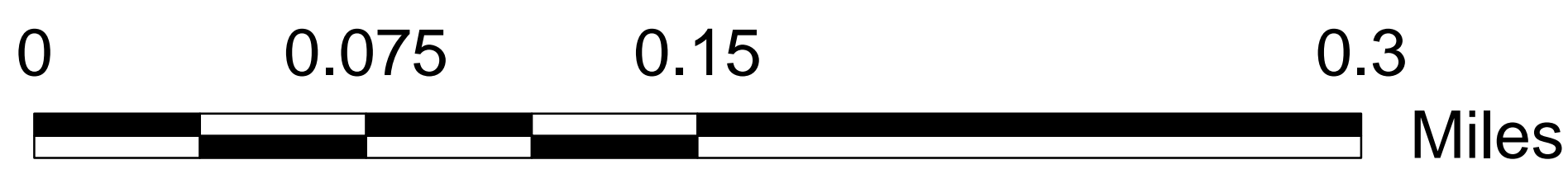
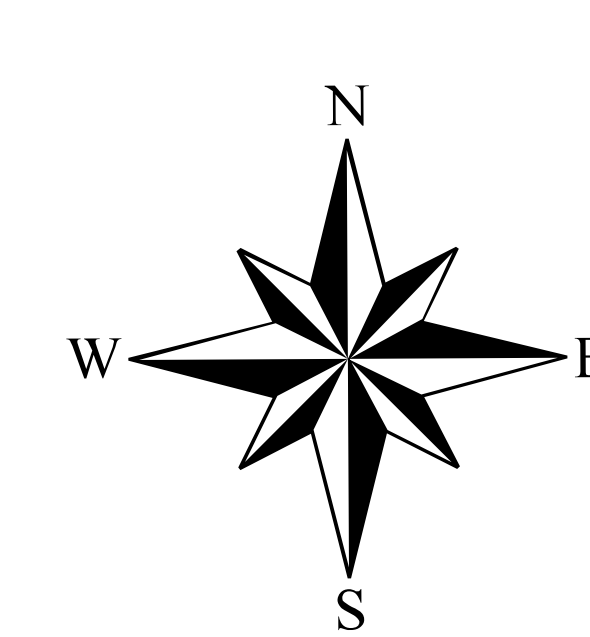
MADISON (existing function detail: Northern Lights Rd relocation)

Functional Classification

11/23/2015



MADISON (existing function detail: Northern Lights Rd relocation)

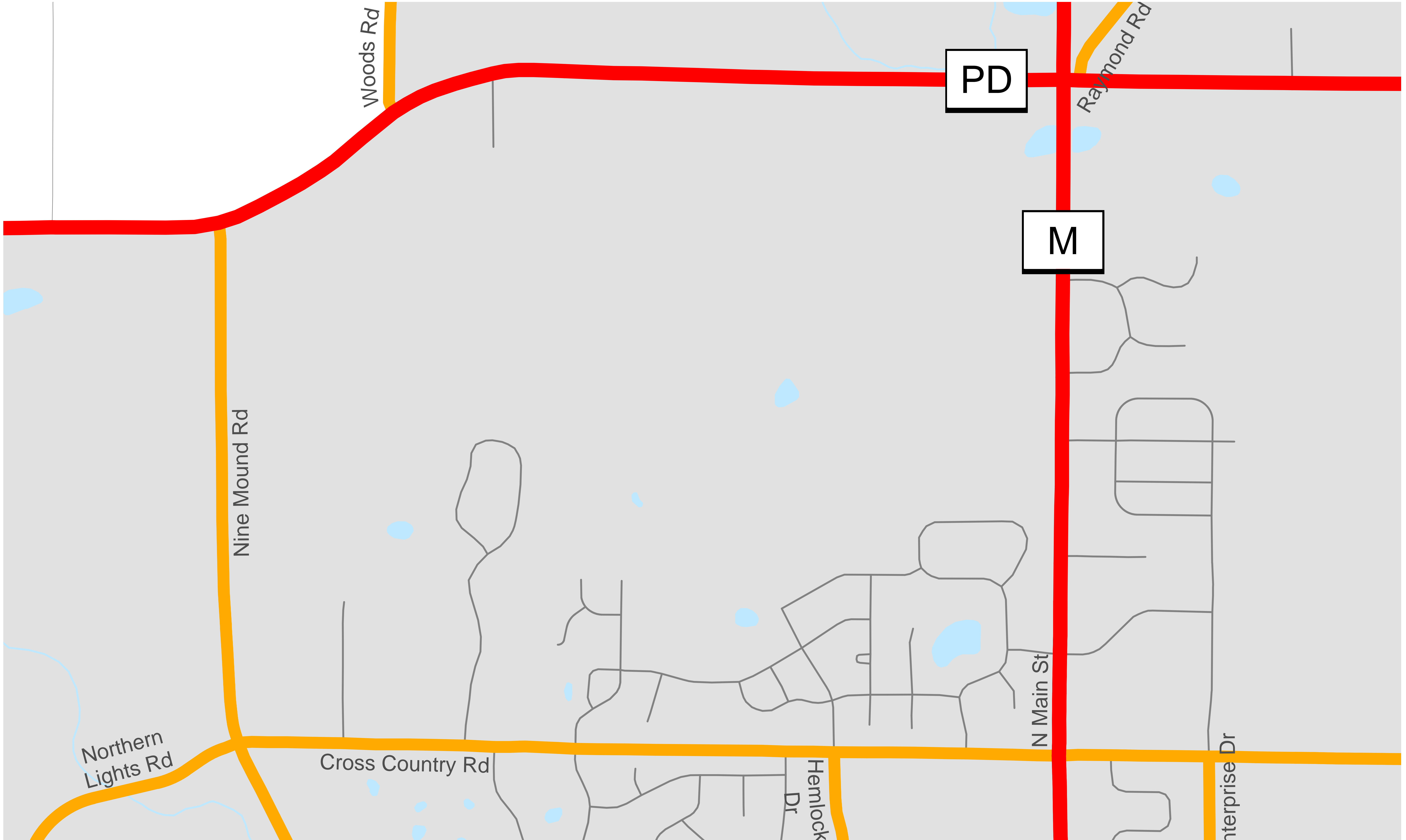


Legend		Other	
Existing	Planned*		
Principal Arterial	Principal Arterial	Railroads	Lakes, Rivers, Streams
Minor Arterial	Minor Arterial		
		City/Village Boundary	Urban(ized) Area
Collector	Collector		Other surrounding urban(ized) area
			Rural Area
Local	Local		County Boundary

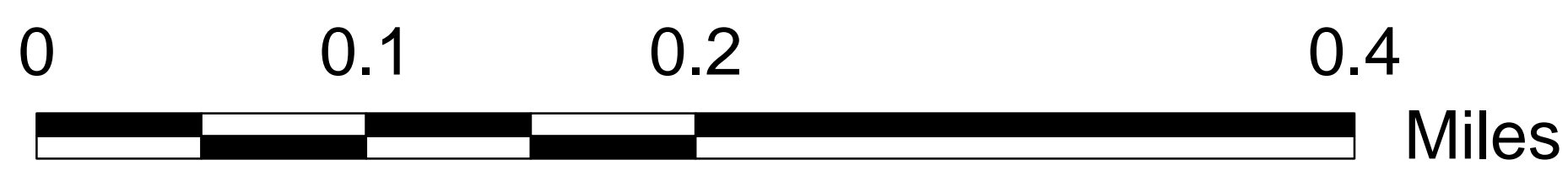

* NOTE: All planned route locations are approximations only.

MADISON (existing function detail: Hemlock Dr extension)

Functional Classification 11/23/2015



MADISON (existing function detail: Hemlock Dr extension)



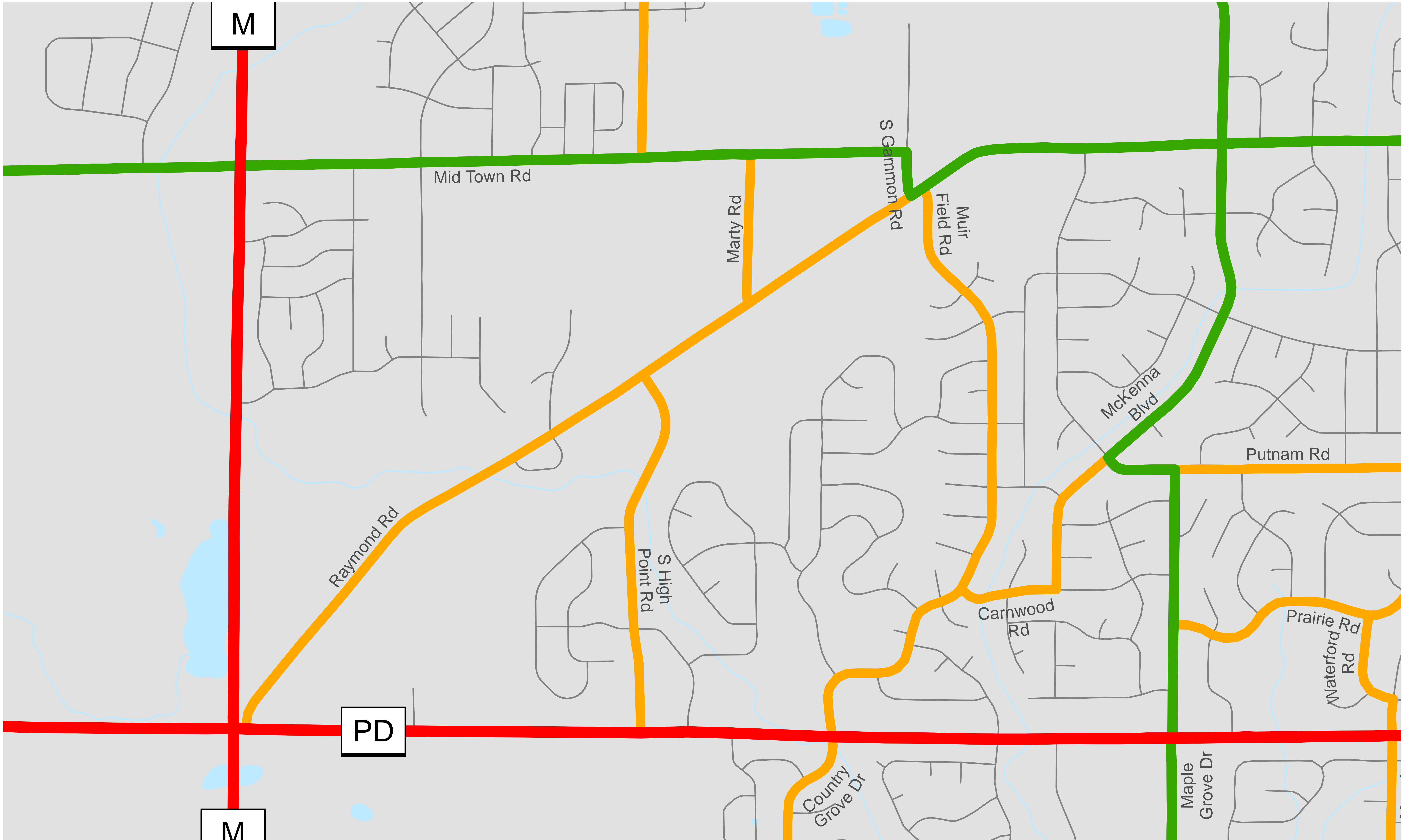
Legend	
Existing	Planned*

* NOTE:
All planned route locations are approximations only.

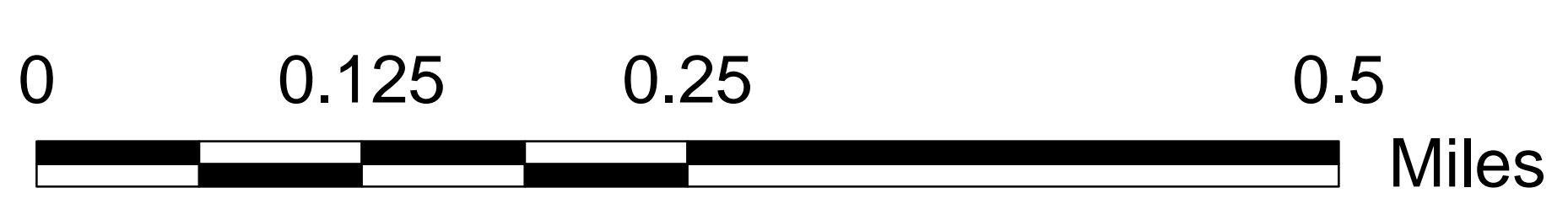

The information on these maps and produced from these maps was created for the official use of the Wisconsin Department of Transportation (WisDOT). Any other use, while not prohibited, is the sole responsibility of the user. WisDOT expressly disclaims all liability regarding fitness of use of the information for other than official WisDOT business.

MADISON (existing function detail: Raymond Rd/S High Point Rd relocations)

Functional Classification 11/23/2015



MADISON (existing function detail: Raymond Rd/S High Point Rd relocations)



Legend		Other
— Existing	- - - - - Principal Arterial	Railroads
— Existing	- - - - - Minor Arterial	Lakes, Rivers, Streams
— Existing	- - - - - Collector	City/Village Boundary
— Existing	- - - - - Local	Urban(ized) Area
		Other surrounding urban(ized) area
		Rural Area
		County Boundary

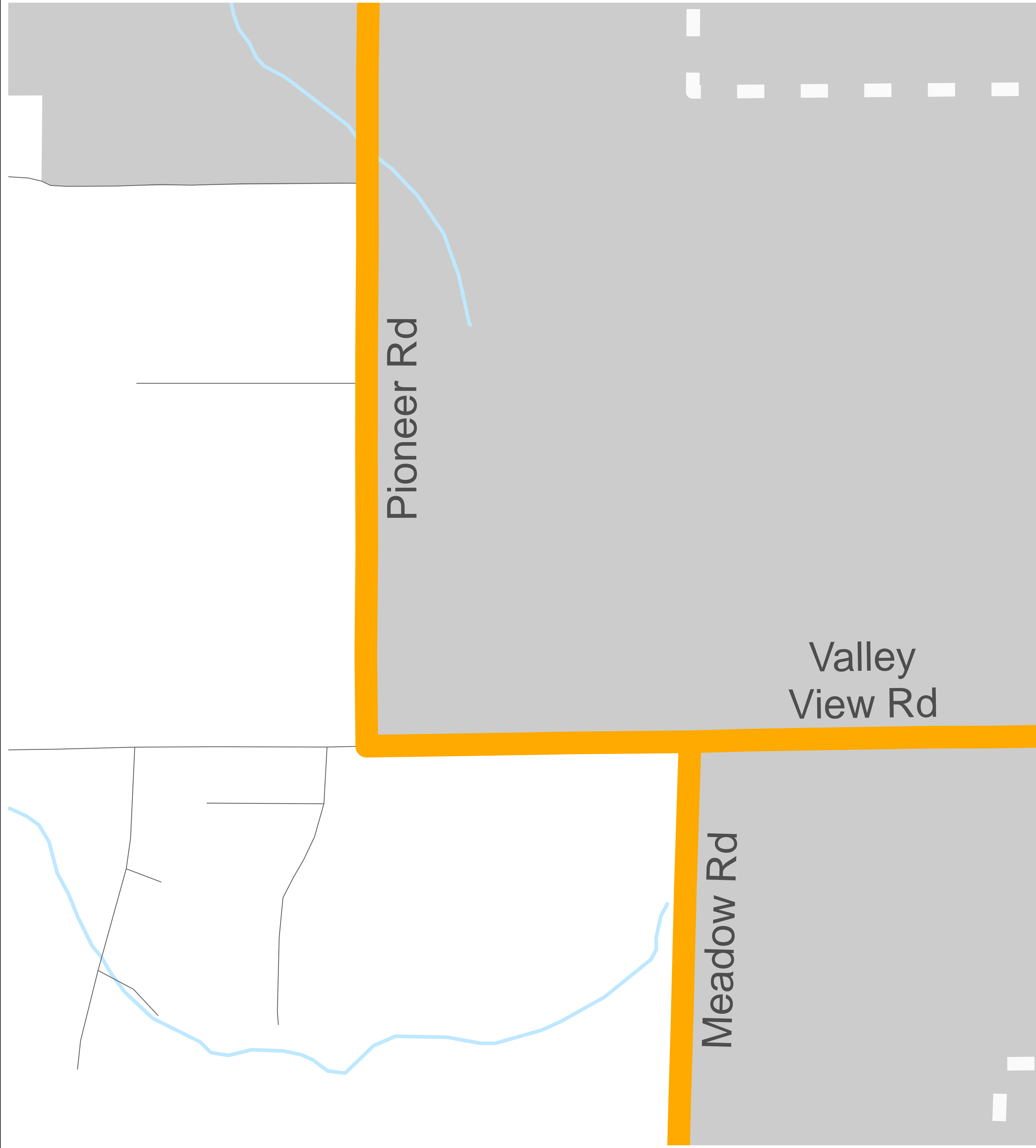
* NOTE:
All planned route locations are approximations only.

The information on these maps and produced from these maps was created for the official use of the Wisconsin Department of Transportation (WisDOT). Any other use, while not prohibited, is the sole responsibility of the user. WisDOT expressly disclaims all liability regarding fitness of use of the information for other than official WisDOT business.

MADISON (existing function detail: Pioneer Rd relocation)

Functional Classification 11/23/2015


MADISON (existing function detail: Pioneer Rd relocation)



Pioneer Rd

Valley View Rd

Meadow Rd

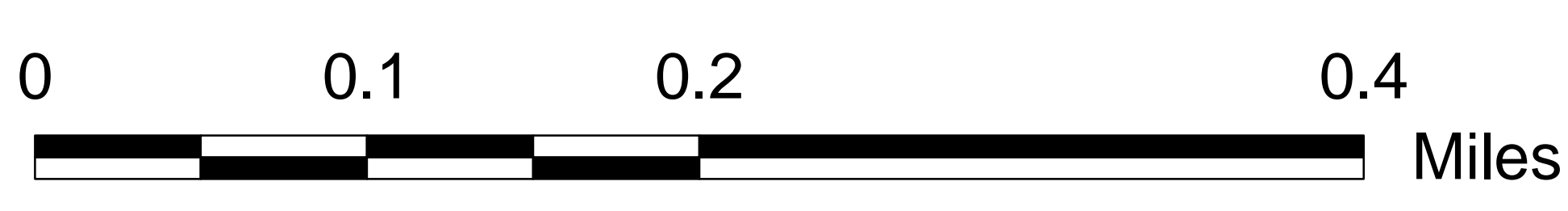
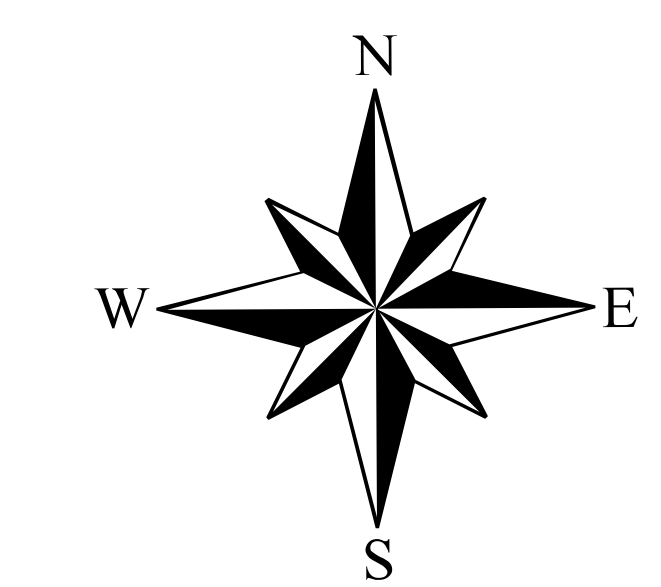
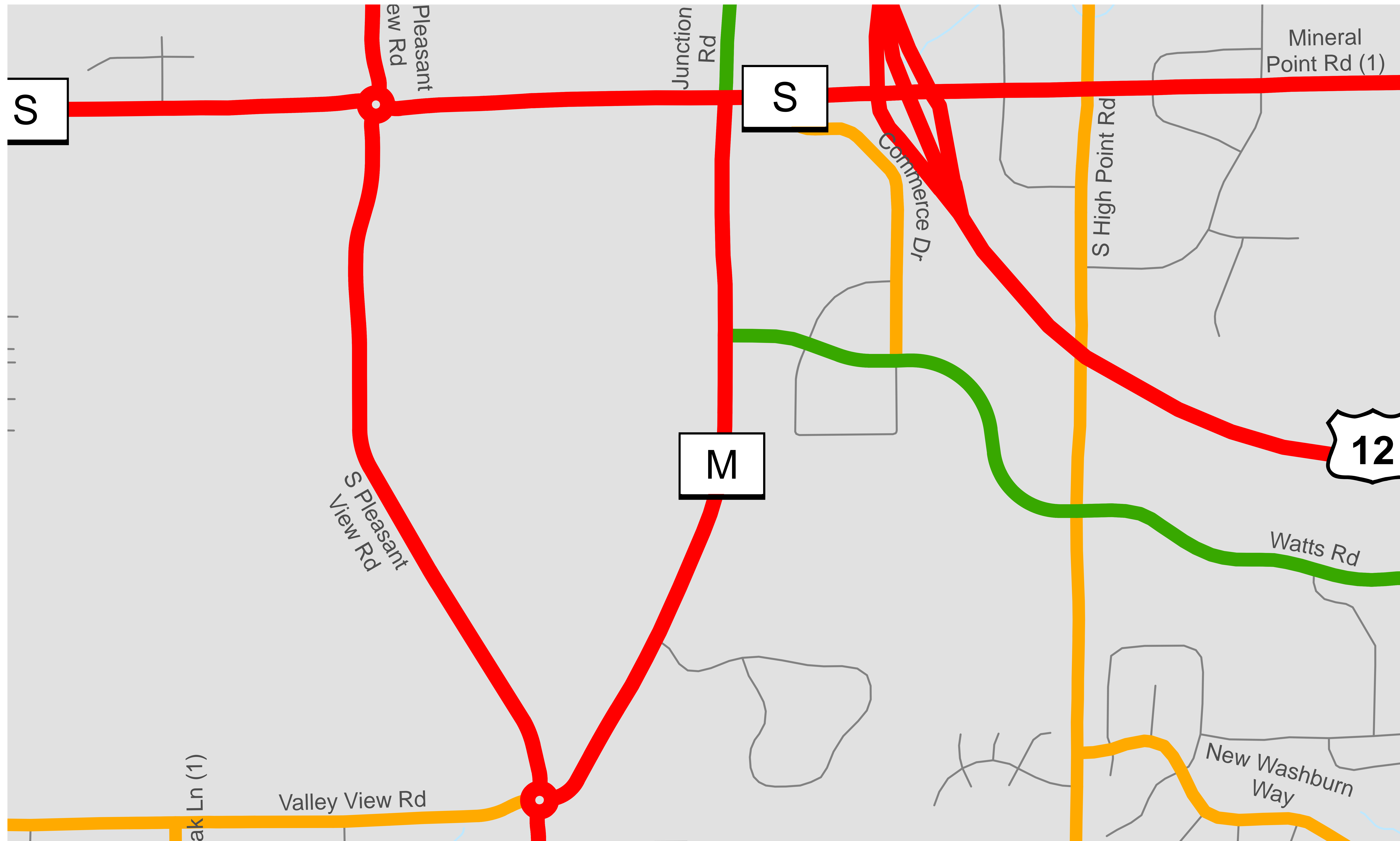


Legend		Other	
Existing	Planned*		
	Principal Arterial		Railroads
	Minor Arterial		Lakes, Rivers, Streams
	Collector		City/Village Boundary
	Local		Urban(ized) Area
			Other surrounding urban(ized) area
			Rural Area
			County Boundary

* NOTE: All planned route locations are approximations only.

MADISON (existing function detail: Watts Rd extension)

Functional Classification 11/23/2015



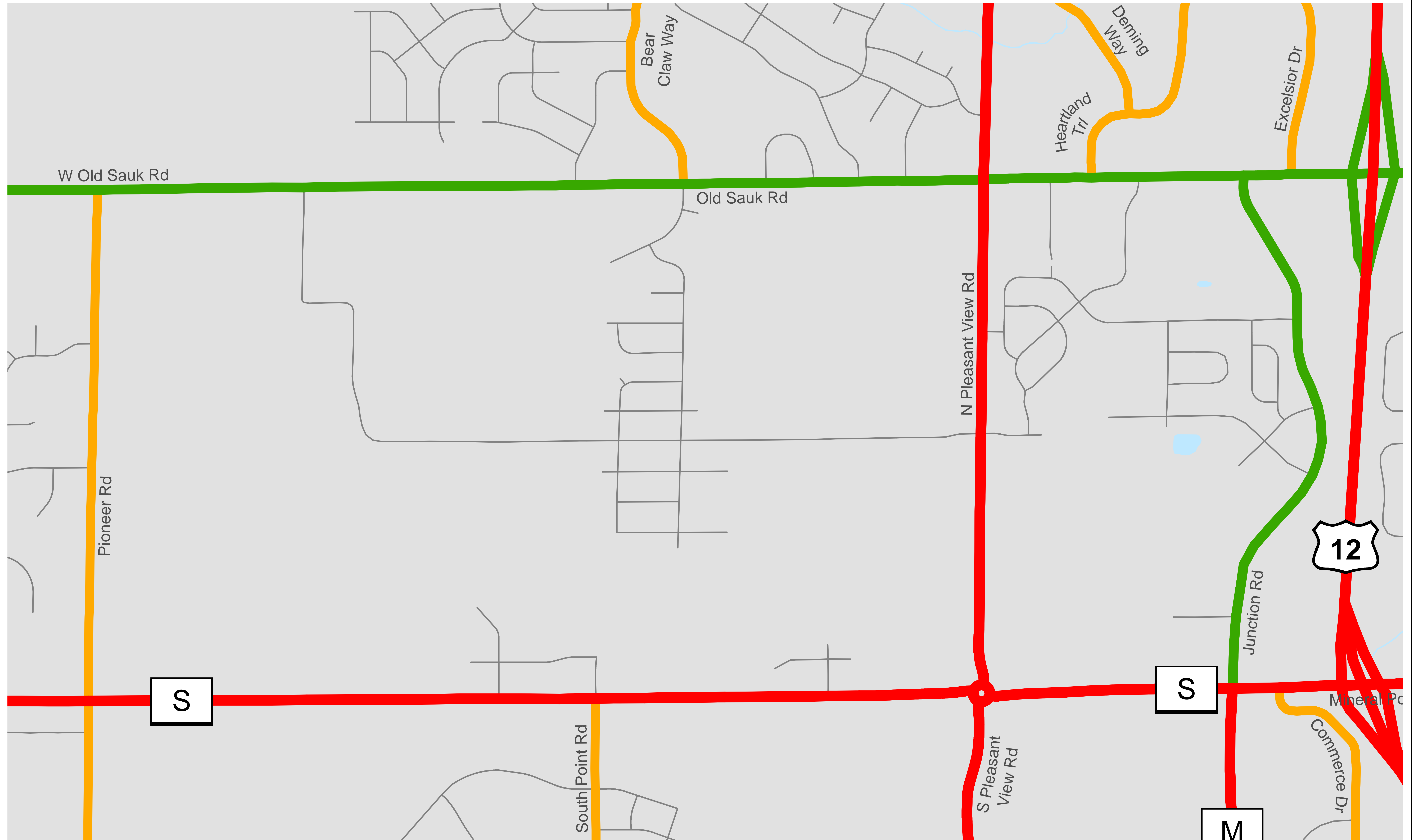
Legend	
Existing	Planned*
Principal Arterial	Principal Arterial
Minor Arterial	Minor Arterial
Collector	Collector
Local	Local
Railroads	Lakes, Rivers, Streams
City/Village Boundary	Urban(ized) Area
Other surrounding urban(ized) area	Rural Area
County Boundary	

* NOTE:
All planned route locations are approximations only.

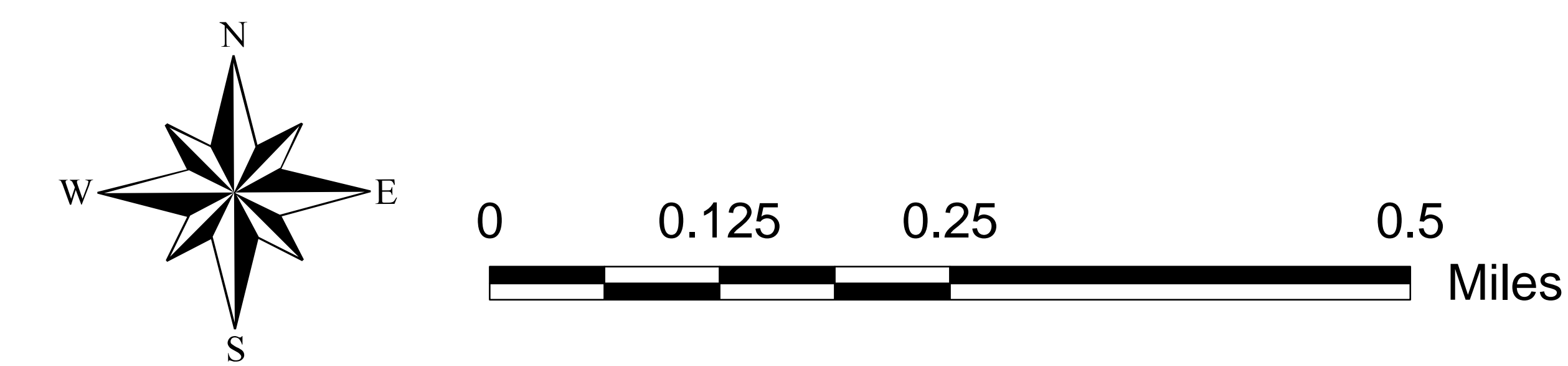
MADISON (existing function detail: Watts Rd extension)

MADISON (existing function detail: Elderberry Rd/Bear Claw Way extensions)

Functional Classification 11/23/2015



MADISON (existing function detail: Elderberry Rd/Bear Claw Way extensions)



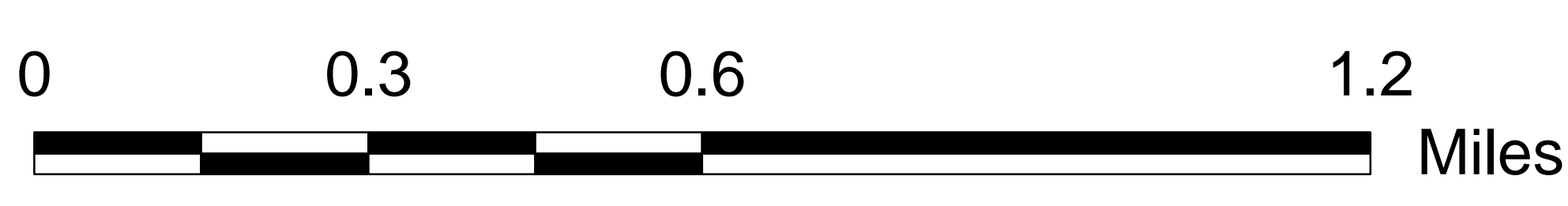
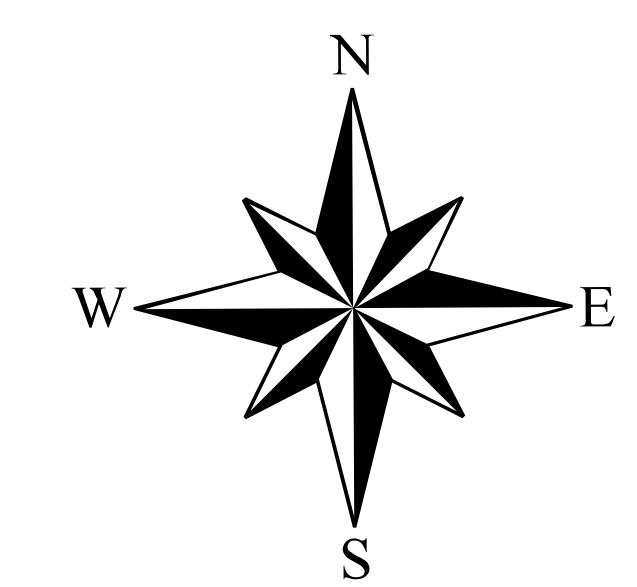
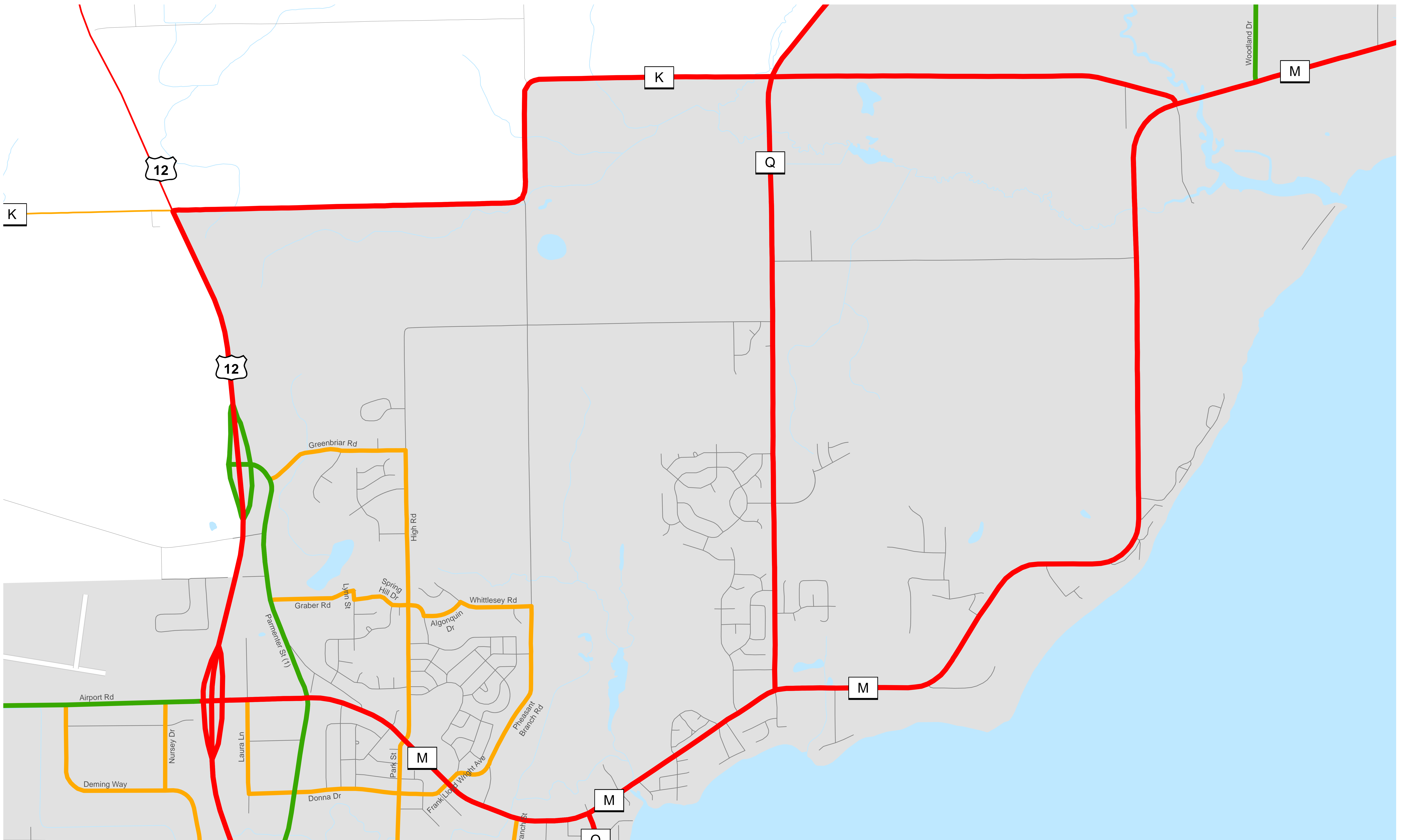
Legend		Other
— Existing	- - - - - Principal Arterial	Railroads
— Existing	- - - - - Minor Arterial	Lakes, Rivers, Streams
— Existing	- - - - - Collector	City/Village Boundary
— Existing	- - - - - Local	Urban(ized) Area
		Other surrounding urban(ized) area
		Rural Area
		County Boundary

* NOTE:
All planned route locations are approximations only.

The information on these maps and produced from these maps was created for the official use of the Wisconsin Department of Transportation (WisDOT). Any other use, while not prohibited, is the sole responsibility of the user. WisDOT expressly disclaims all liability regarding fitness of use of the information for other than official WisDOT business.

MADISON (existing function detail: Oncken Rd/Bishops Bay Pkwy extensions)

Functional Classification 11/23/2015



Legend	
Existing	Planned*
Principal Arterial	Principal Arterial
Minor Arterial	Minor Arterial
Collector	Collector
Local	Local
Railroads	Lakes, Rivers, Streams
City/Village Boundary	Urban(ized) Area
Other surrounding urban(ized) area	Rural Area
County Boundary	

* NOTE:
All planned route locations are approximations only.

The information on these maps and produced from these maps was created for the official use of the Wisconsin Department of Transportation (WisDOT). Any other use, while not prohibited, is the sole responsibility of the user. WisDOT expressly disclaims all liability regarding fitness of use of the information for other than official WisDOT business.

MADISON (existing function detail: Oncken Rd/Bishops Bay Pkwy extensions)