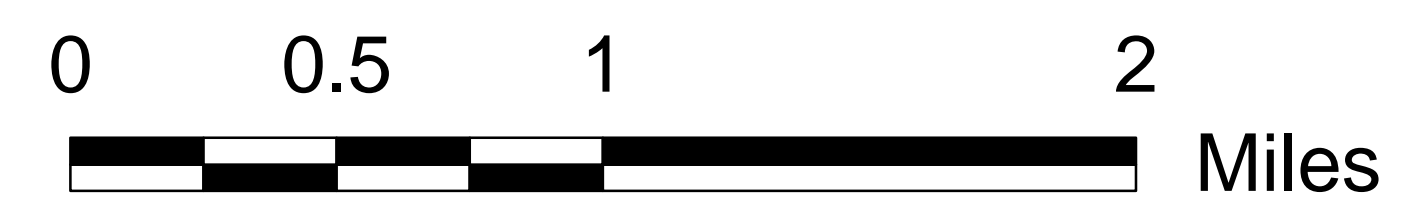

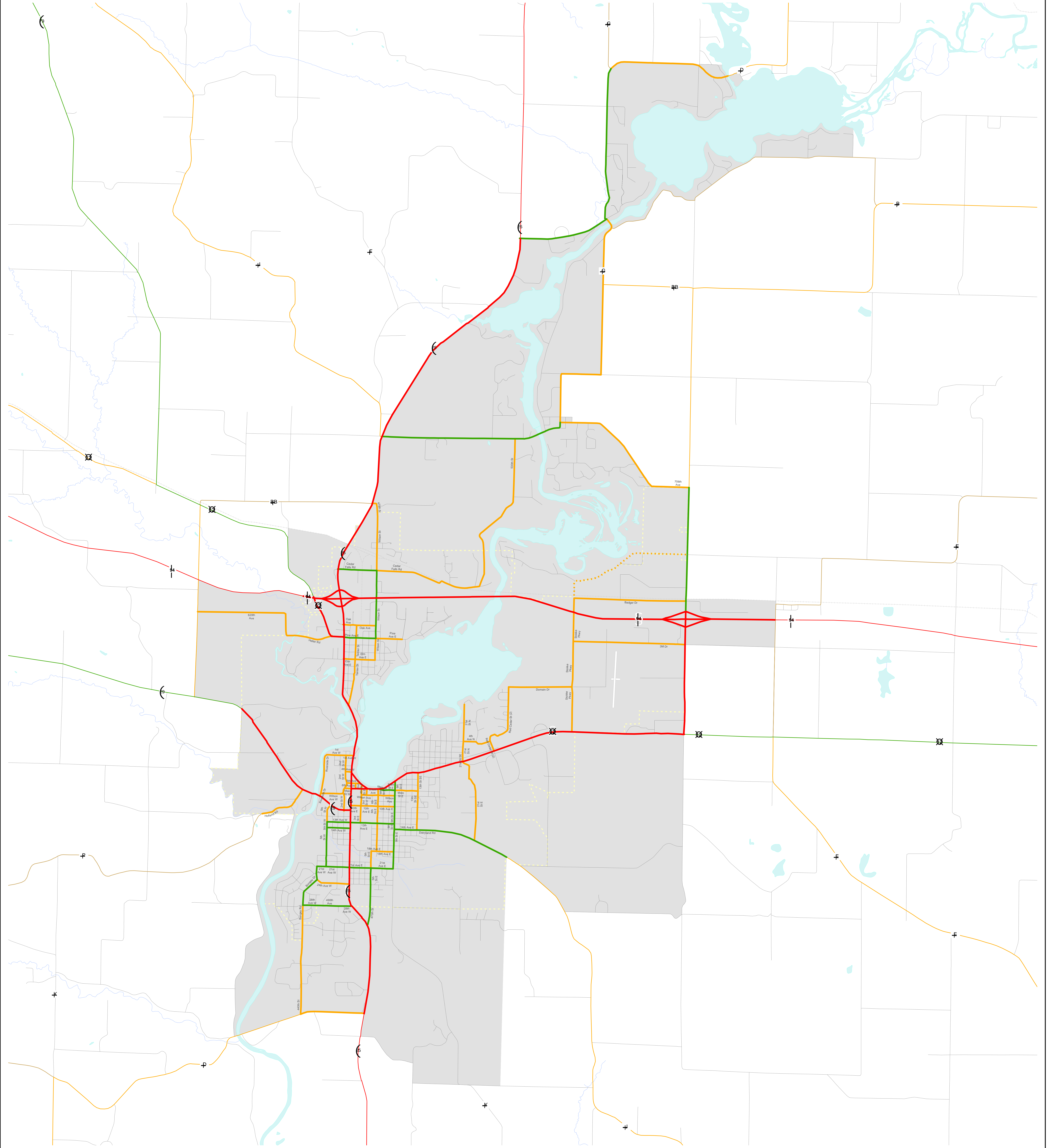


MENOMONIE

Functional Classification 03/25/2009

MENOMONIE



Legend	
Existing Planned*	Other
— Principal Arterial	— Railroads
— Minor Arterial	— Lakes, Rivers, Streams
— Collector	— City and Village Boundary
— Local	— Urbanized Area
	— Other surrounding urbanized areas
	— Rural Area
	— County Boundary

* NOTE: All planned route locations are approximations only.

The information on these maps and produced from these maps was created for the official use of the Wisconsin Department of Transportation (WisDOT). Any other use, while not prohibited, is the sole responsibility of the user. WisDOT expressly disclaims all liability regarding fitness of use of the information for other than official WisDOT business.