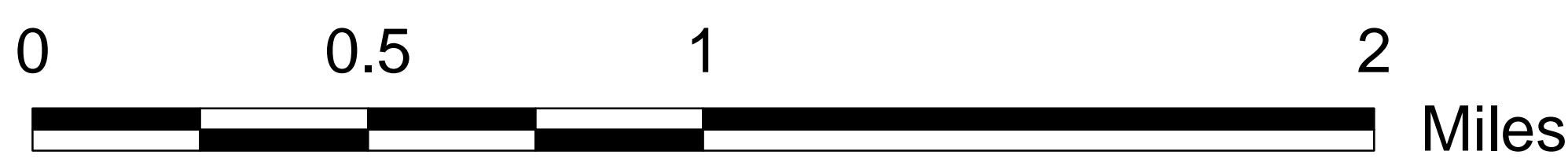

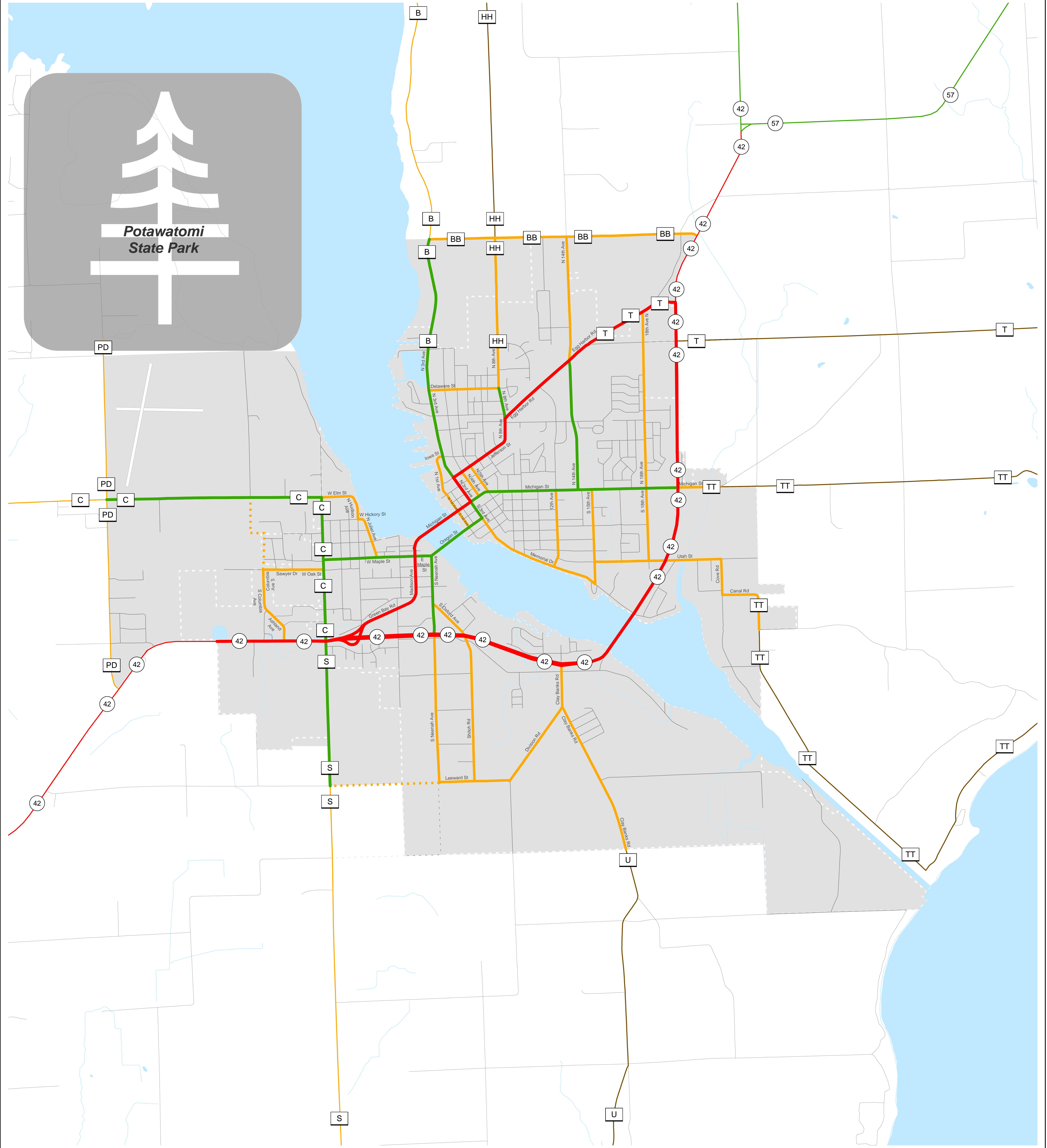


STURGEON BAY

Functional Classification 12/28/2015

STURGEON BAY



Legend		Other	
— Existing	- - - - - Principal Arterial	Railroads	Lakes, Rivers, Streams
— Planned*	- - - - - Minor Arterial	City/Village Boundary	Urban(ized) Area
— Existing	- - - - - Collector	Other surrounding urban(ized) area	Rural Area
— Existing	- - - - - Local	County Boundary	

* NOTE: All planned route locations are approximations only.

The information on these maps and produced from these maps was created for the official use of the Wisconsin Department of Transportation (WisDOT). Any other use, while not prohibited, is the sole responsibility of the user. WisDOT expressly disclaims all liability regarding fitness of use of the information for other than official WisDOT business.

STURGEON BAY UA

Existing function detail maps for planned routes

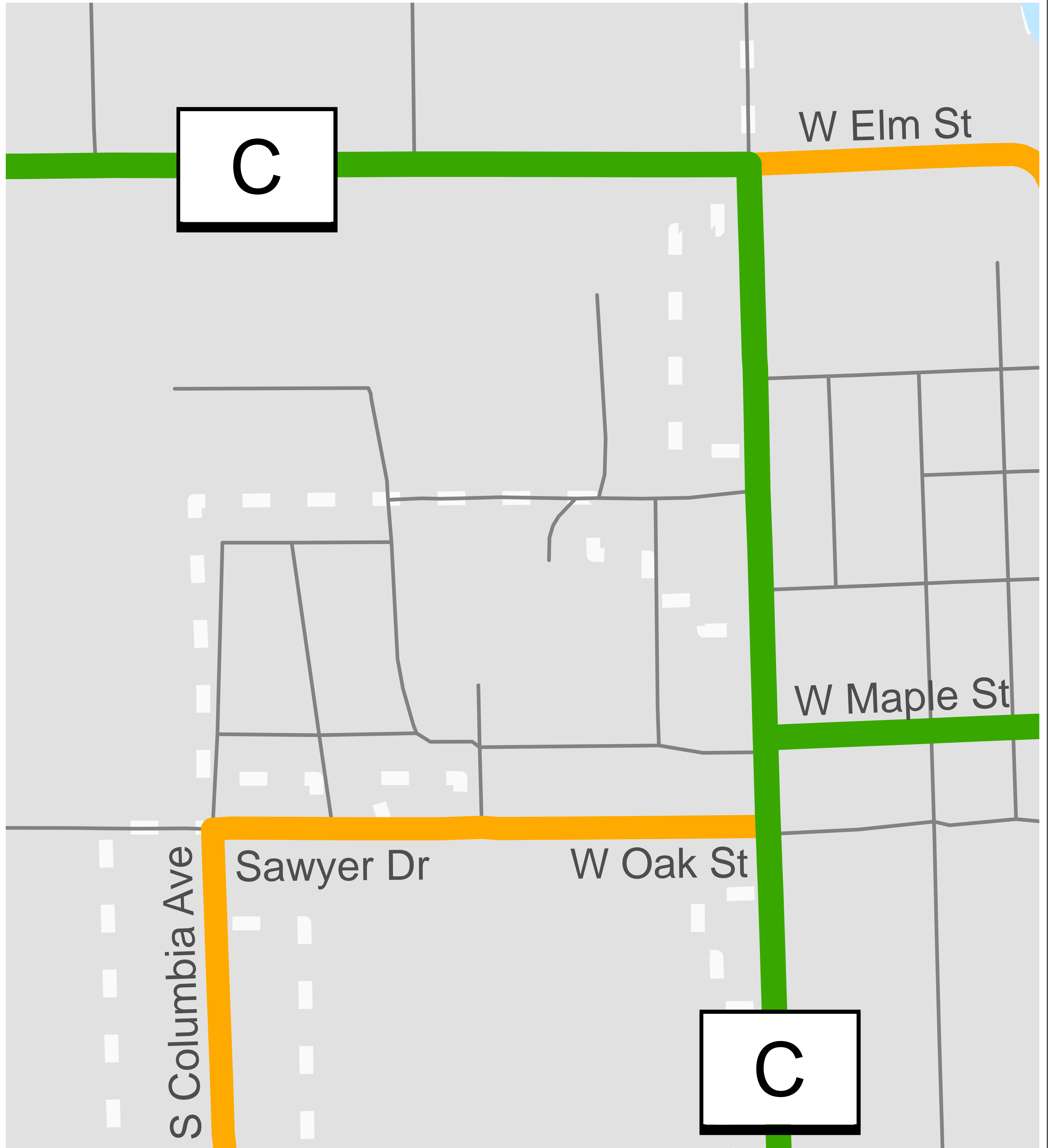
Page

- 3 S Columbia Ave extension**
- 4 Leeward St extension**

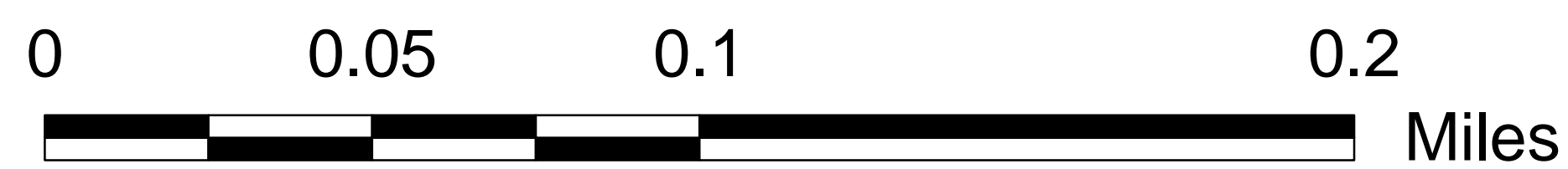

STURGEON BAY (existing function detail: S Columbia Ave extension)

Functional Classification

12/28/2015



STURGEON BAY (existing function detail: S Columbia Ave extension)



Legend		Other	
— Existing	⋯ Planned*	 	Railroads
—	⋯ Principal Arterial	 	Lakes, Rivers, Streams
—	⋯ Minor Arterial	 	City/Village Boundary
—	⋯ Collector	 	Urban(ized) Area
—	⋯ Local	 	Other surrounding urban(ized) area
		 	Rural Area
		 	County Boundary

* NOTE:
All planned route locations are approximations only.

