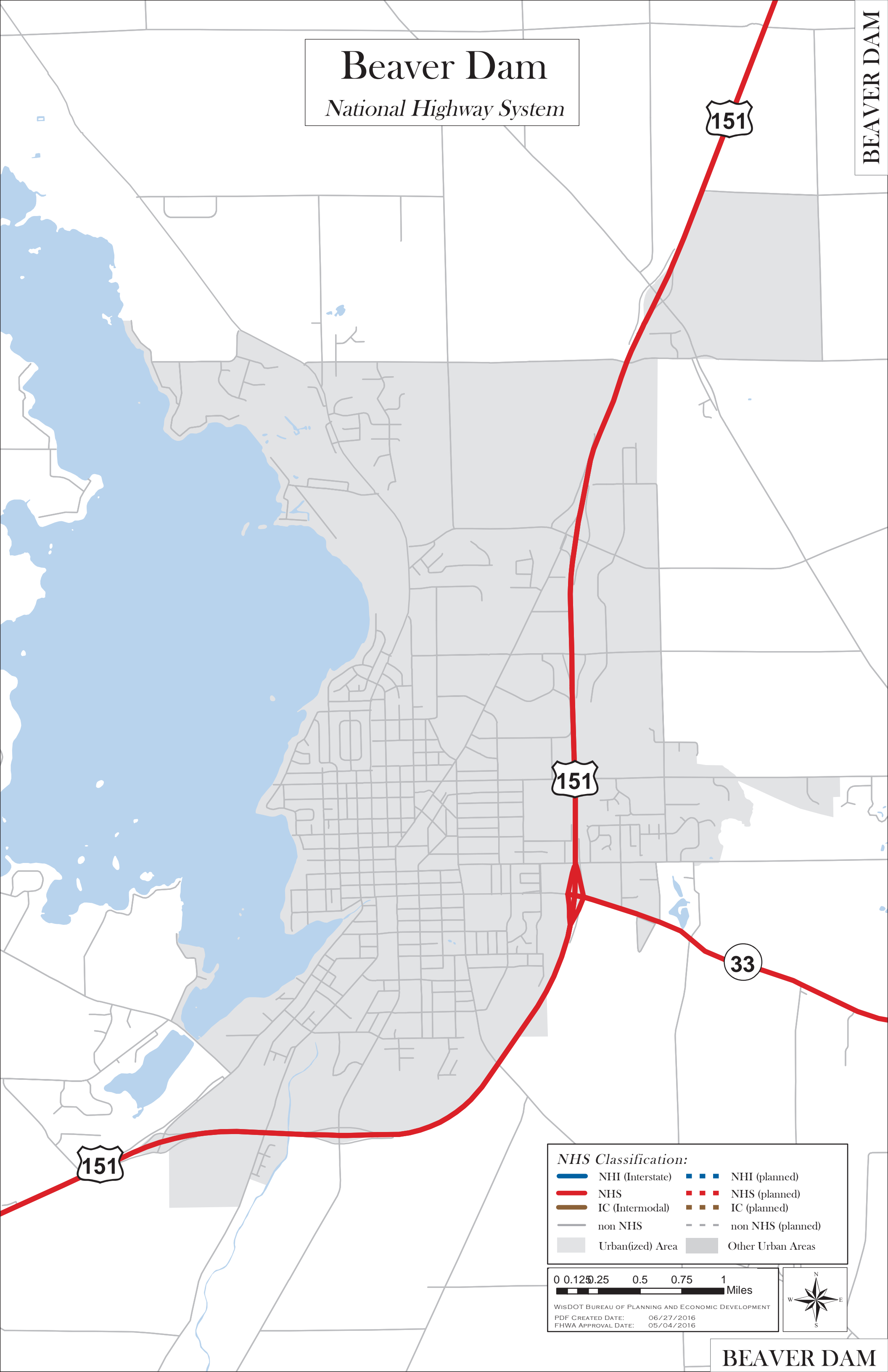












Beaver Dam

National Highway System

BEAVER DAM



NHS Classification:

 NHI (Interstate)	 NHI (planned)
 NHS	 NHS (planned)
 IC (Intermodal)	 IC (planned)
 non NHS	 non NHS (planned)
 Urban(ized) Area	 Other Urban Areas

0 0.125 0.25 0.5 0.75 1 Miles

WISDOT BUREAU OF PLANNING AND ECONOMIC DEVELOPMENT
 PDF CREATED DATE: 06/27/2016
 FHWA APPROVAL DATE: 05/04/2016



BEAVER DAM