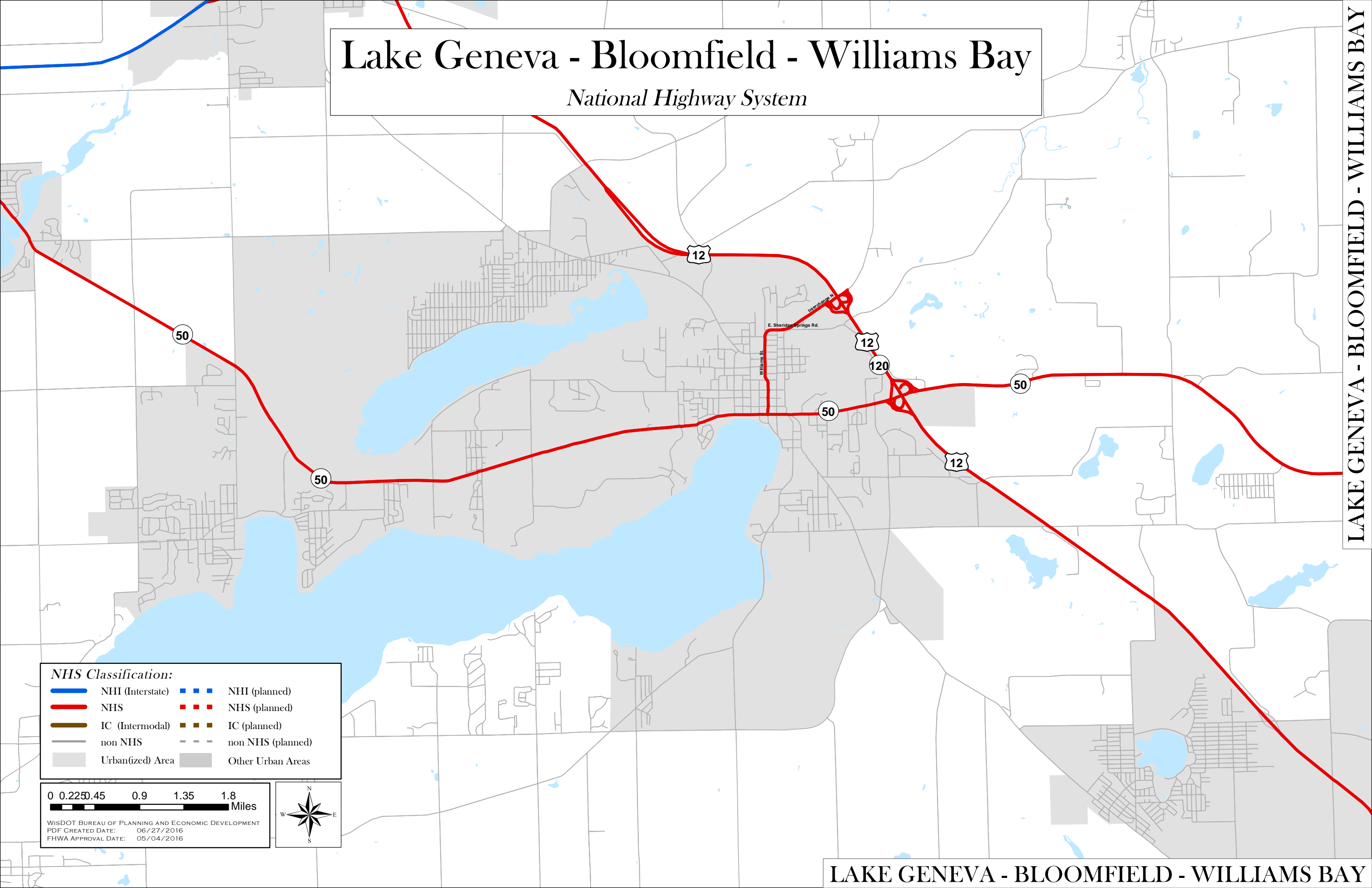












# Lake Geneva - Bloomfield - Williams Bay

*National Highway System*

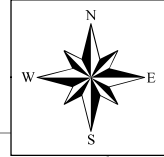


**NHS Classification:**

	NHI (Interstate)		NHI (planned)
	NHS		NHS (planned)
	IC (Intermodal)		IC (planned)
	non NHS		non NHS (planned)
	Urban(ized) Area		Other Urban Areas

0 0.2250.45 0.9 1.35 1.8 Miles

WISDOT BUREAU OF PLANNING AND ECONOMIC DEVELOPMENT  
 PDF CREATED DATE: 06/27/2016  
 FHWA APPROVAL DATE: 05/04/2016



LAKE GENEVA - BLOOMFIELD - WILLIAMS BAY

LAKE GENEVA - BLOOMFIELD - WILLIAMS BAY