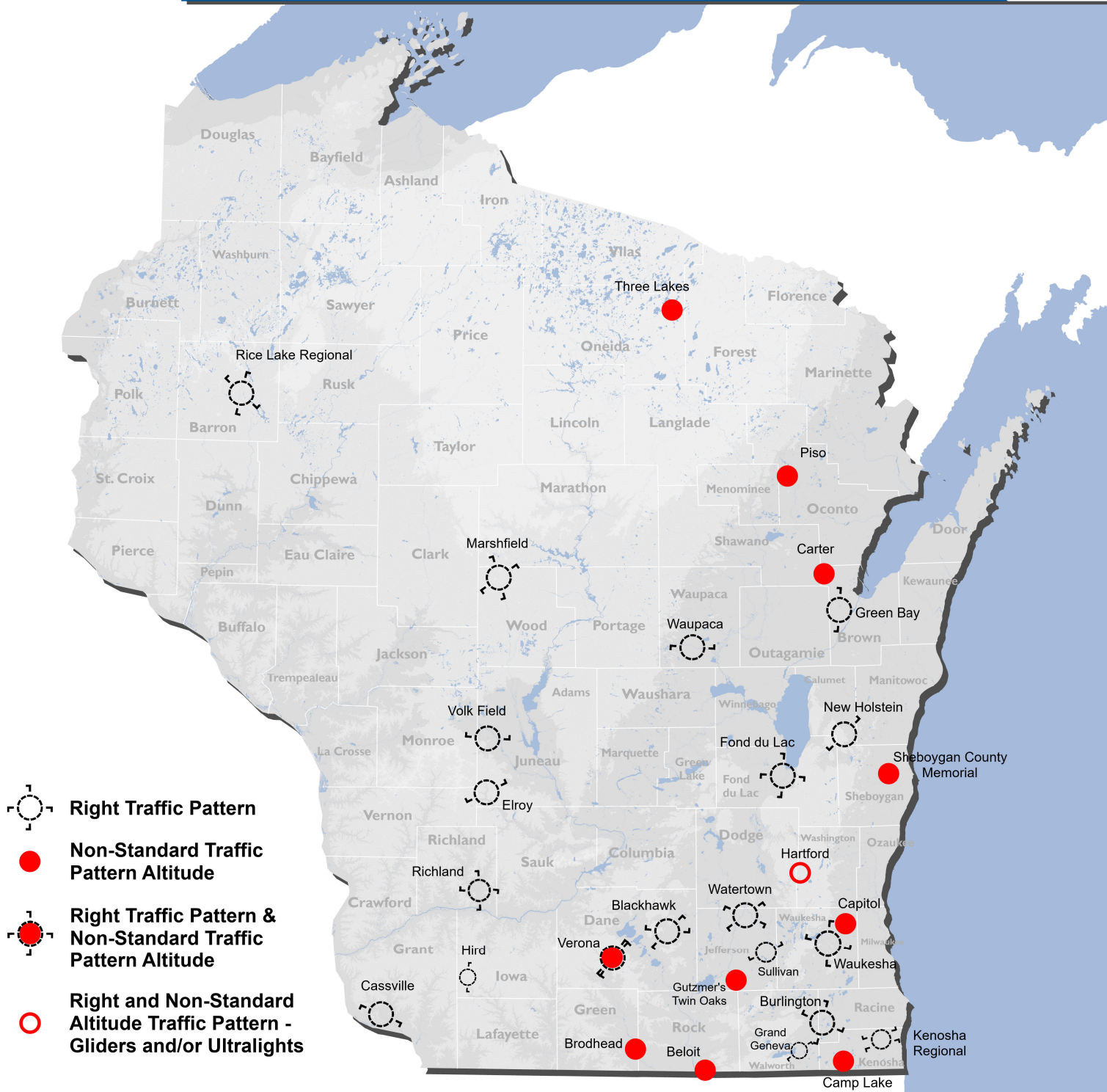






Wisconsin Non-Standard Traffic Patterns

5/2023



-  Right Traffic Pattern
-  Non-Standard Traffic Pattern Altitude
-  Right Traffic Pattern & Non-Standard Traffic Pattern Altitude
-  Right and Non-Standard Altitude Traffic Pattern - Gliders and/or Ultralights

Non-Standard Traffic Pattern Altitude		
Airport	LOCID	Traffic Pattern Altitude (FT AGL)
Beloit	44C	700
Brodhead	C37	800
Camp Lake	49C	600
Capitol Drive	02C	800
Carter	92C	800
Gutzmer's Twin Oaks	5Y3	800
Hartford Municipal*	HXF	500
Piso	7P5	500
Sheboygan County Memorial	SBM	800
Three Lakes Municipal	40D	800
Verona	W19	600

Right Traffic Pattern					
Airport	LOCID	Runway(s)	Airport	LOCID	Runway(s)
Blackhawk	87Y	4, 27	Marshfield Municipal	MFI	5, 16
Burlington Municipal	BUU	19, 29	New Holstein Municipal	8D1	22
Cassville Municipal	C74	11	Rice Lake Regional	RPD	1, 31
Elroy	60C	24	Richland	93C	17
Fond du Lac County	FLD	9, 18	Sullivan	W11	24
Grand Geneva Airport	C02	5	Verona	W19	3, 4
Green Bay*	GRB	18	Volk Field*	VOK	27
Hartford**	HXF	Glider/Ultralight	Watertown Municipal	RYV	5, 11
Hird		36	Waukesha County*	UES	28, 36
Kenosha Regional*	ENW	07R, 25R	Waupaca Municipal	PCZ	10, 28

*When GRB, ENW, VOK, and UES towers are closed.

**Glanders and ultralights only fly right traffic all runways.

This map was created by the Wisconsin Department of Transportation's Bureau of Aeronautics. Any use or recompilation of the information, while not prohibited, is the sole responsibility of the user. WisDOT expressly disclaims all liability regarding fitness of the use of this information for other than DOT business.