

CHIPPEWA CO.

CHIPPEWA CO.

EAU CLAIRE CO.

EAU CLAIRE CO.

EAU CLAIRE CO.

EAU CLAIRE CO.

EAU CLAIRE CO.

JACKSON CO.

JACKSON CO.

JACKSON CO.

JACKSON CO.

JACKSON CO.

JACKSON CO.

JACKSON CO.

MARATHON CO.

MARATHON CO.

MARATHON CO.

MARATHON CO.

MARATHON CO.

MARATHON CO.

MARATHON CO.

WOOD CO.

WOOD CO.


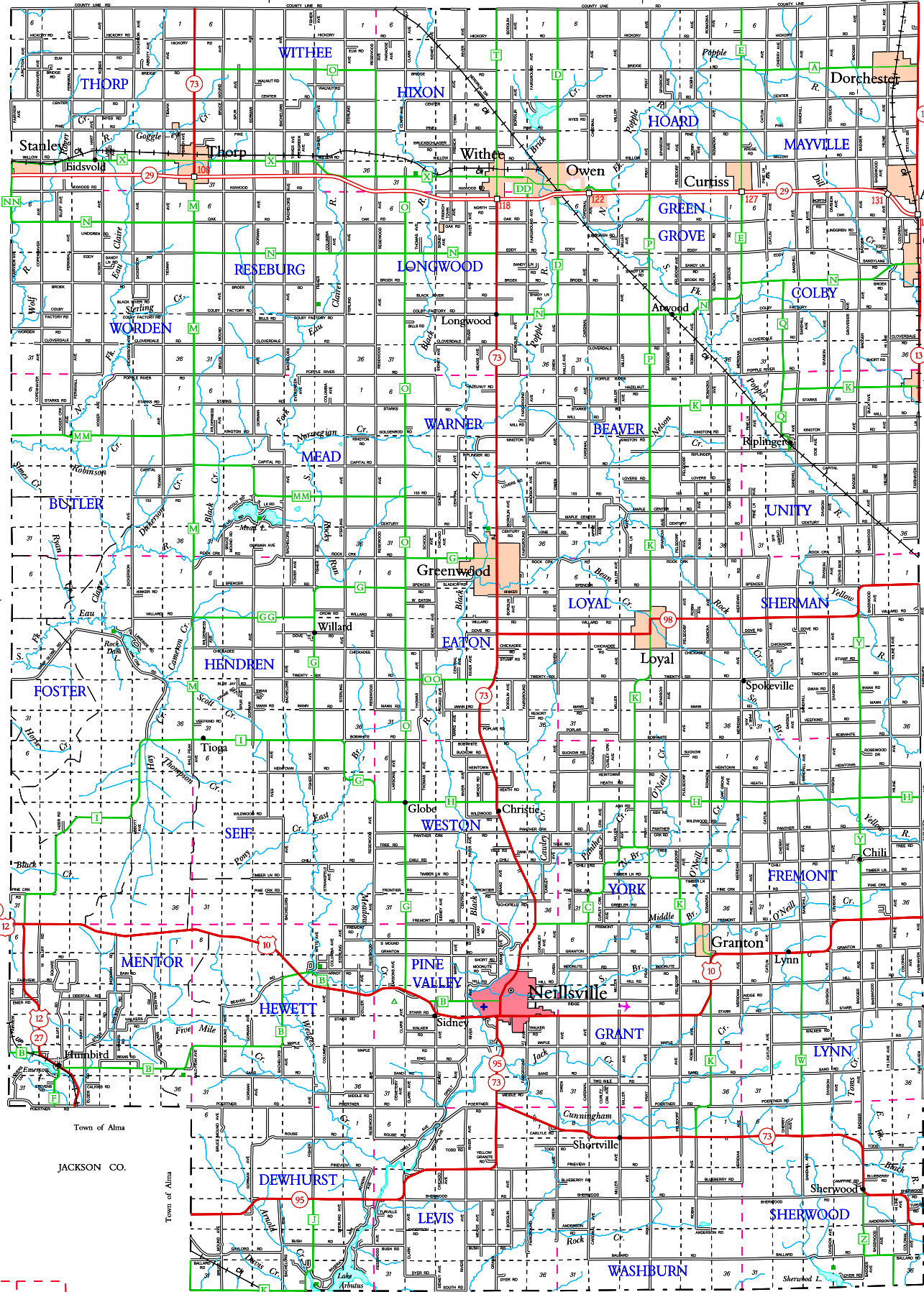
WOOD CO.

WOOD CO.

WOOD CO.

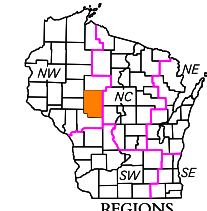
WOOD CO.

WOOD CO.



SECTION NUMBERING OF A TOWNSHIP

6	5	4	3	2	1
7	8	9	10	11	12
18	17	16	15	14	13
19	20	21	22	23	24
30	29	28	27	26	25
31	32	33	34	35	36



- LEGEND**
- Freeway
 - Multilane Divided
 - U.S. or State Hwy
 - County Trunk Hwy
 - Town Road
 - Firelane
 - Railroad
 - State Trail
 - Interchange
 - Highway Separation
 - Interstate Highway No.
 - U.S. Highway No.
 - State Highway No.
 - County Highway Letter
 - State Boundary
 - County Boundary
 - Civil Town Boundary
 - Section Line
 - Dam
 - Hospital
 - Airport
 - County Seat
 - Unincorporated Village
 - Fish Hatchery
 - Game Farm
 - Public Hunt or Fish Grds.
 - Public Camp & Picnic Grds.
 - Ranger Station
 - State Park
 - County Park
 - Rest Area
 - Wayside

MILES OF HIGHWAY as of Dec. 31, 2009

STATE	157
COUNTY	361
LOCAL ROADS	1685
OTHER ROADS	47
TOTAL FOR COUNTY	2890

CLARK CO.
 DEPARTMENT OF TRANSPORTATION
 Madison, Wisconsin
 SCALE 1" = 2 MILES
 Corrected for JAN. 2021
 Base compiled from U.S.G.S. Quadrangles 1:100,000 Series