

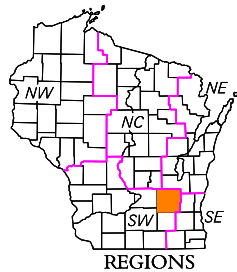
JEFFERSON CO. WAUKESHA CO.

LEGEND


- Freeway, Multilane Divided, U.S. or State Hwy, County Trunk Hwy, Town Road, Firelane, Railroad, State Trail, Interchange, Highway Separation, Interstate Highway No., U.S. Highway No., State Highway No., County Highway Letter, State Boundary, County Boundary, Civil Town Boundary, Section Line, Dam, Hospital, Airport, County Seat, Unincorporated Village, Fish Hatchery, Game Farm, Public Hunt or Fish Grds., Public Camp & Picnic Grds., Ranger Station, State Park, County Park With Facilities, County Park Without Facilities, Rest Area, Modern Facilities, Wayside, Rustic Facilities

SECTION NUMBERING OF A TOWNSHIP

Table with 5 columns and 5 rows of section numbers from 1 to 35.



CIVIL TOWNS



MILES OF HIGHWAY as of Dec. 31, 2019

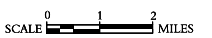
STATE.....238 COUNTY.....539 LOCAL ROADS.....1282 OTHER ROADS.....18 TOTAL FOR COUNTY.....2077

Land Area (2010 Census).....876 sq mi Population (2010 Census).....88759 County Seat.....Juneau

DODGE CO.

DEPARTMENT OF TRANSPORTATION

Madison, Wisconsin



Corrected for JAN. 2021

Base compiled from U.S.G.S. Quadrangles 1:100,000 Series