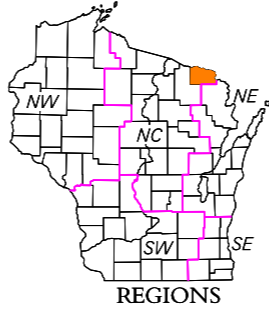


SECTION NUMBERING OF A TOWNSHIP

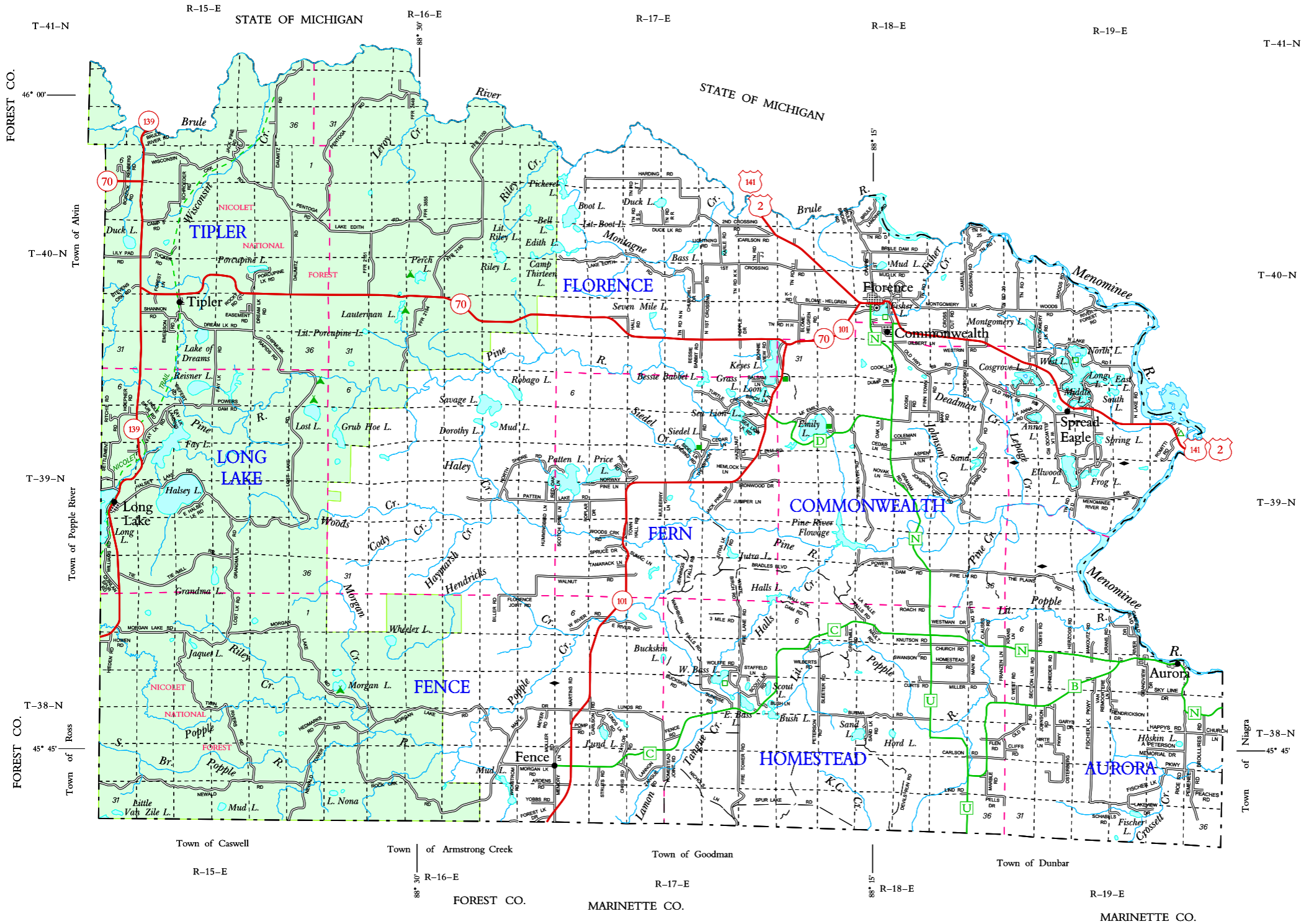
6	5	4	3	2	1
7	8	9	10	11	12
18	17	16	15	14	13
19	20	21	22	23	24
30	29	28	27	26	25
31	32	33	34	35	36



For boundaries of public hunting and fishing grounds please contact the Department of Natural Resources

LEGEND

- Freeway
- Multilane Divided
- U.S. or State Hwy
- County Trunk Hwy
- Town Road
- Firelane
- Railroad
- State Trail
- Interchange
- Highway Separation
- Interstate Highway No. 94
- U.S. Highway No. 18
- State Highway No. 59
- County Highway Letter T
- State Boundary
- County Boundary
- Civil Town Boundary
- Section Line
- Dam
- Hospital
- Airport
- County Seat
- Unincorporated Village
- Fish Hatchery
- Game Farm
- Public Hunt. or Fish Grds.
- Public Camp & Picnic Grds.
- Ranger Station
- State Park
- County Park - With Facilities
- Without Facilities
- Rest Area - Modern Facilities
- Wayside - Rustic Facilities



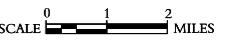
MILES OF HIGHWAY
as of Dec. 31, 2019

STATE	67
COUNTY	49
LOCAL ROADS	379
OTHER ROADS	60
TOTAL FOR COUNTY	555

Land Area (2010 Census) 488 sq mi
Population (2010 Census) 4423
County Seat Florence

FLORENCE CO.

DEPARTMENT OF TRANSPORTATION
Madison, Wisconsin



Corrected for
JAN. 2021

Base compiled from U.S.G.S. Quadrangles
1:100,000 Series