

ONEIDA CO.

ONEIDA CO.

FOREST CO.

R-9-E

R-10-E

R-11-E

R-12-E

Town of Enterprise

Town of Shoepke

Town of Nashville

SECTION NUMBERING OF A TOWNSHIP

6	5	4	3	2	1
7	8	9	10	11	12
18	17	16	15	14	13
19	20	21	22	23	24
30	29	28	27	26	25
31	32	33	34	35	36

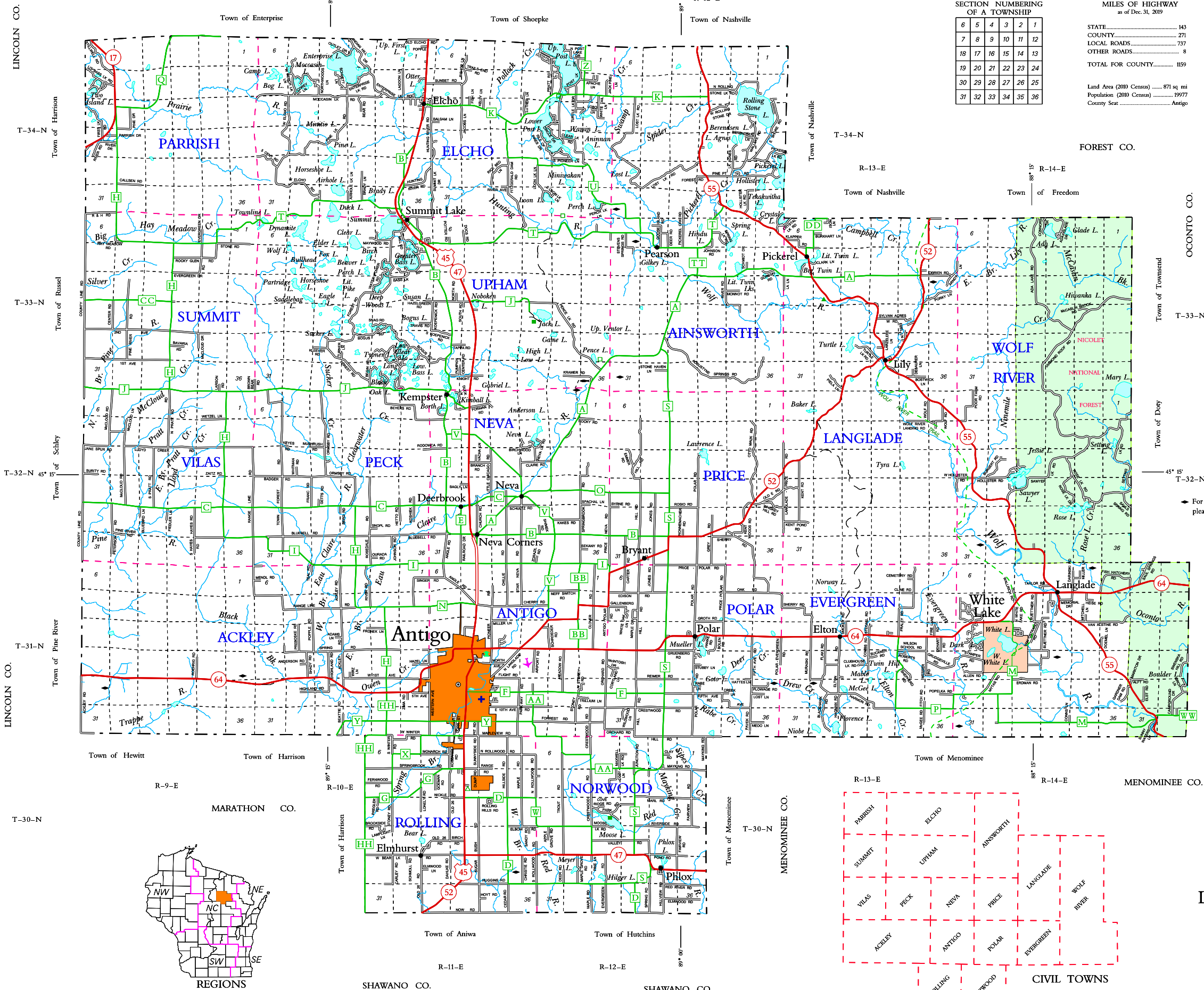
MILES OF HIGHWAY as of Dec. 31, 2019

STATE	143
COUNTY	271
LOCAL ROADS	737
OTHER ROADS	8
TOTAL FOR COUNTY	1159

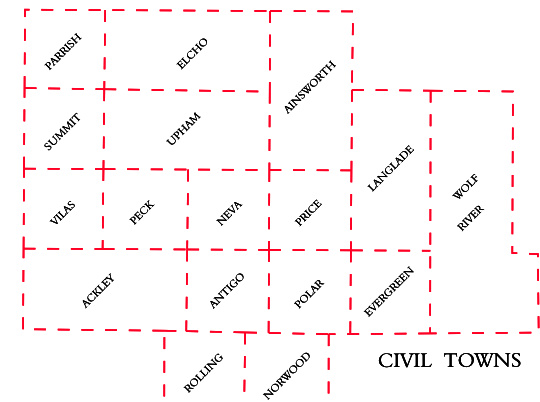
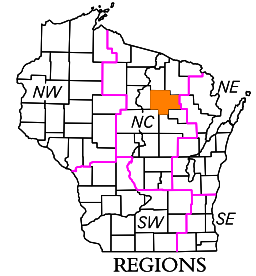
Land Area (2010 Census) ..... 871 sq. mi  
Population (2010 Census) ..... 19977  
County Seat ..... Antigo

LEGEND

- Freeway
- Multilane Divided
- U.S. or State Hwy
- County Trunk Hwy
- Town Road
- Firelane
- Railroad
- State Trail
- Interchange
- Highway Separation
- Interstate Highway No. 94
- U.S. Highway No. 18
- State Highway No. 59
- County Highway Letter T
- State Boundary
- County Boundary
- Civil Town Boundary
- Section Line
- Dam
- Hospital
- Airport
- County Seat
- Unincorporated Village
- Fish Hatchery
- Game Farm
- Public Hunt or Fish Grds.
- Public Camp & Picnic Grds.
- Ranger Station
- State Park
- County Park With Facilities
- Without Facilities
- Rest Area Modern Facilities
- Wayside Rustic Facilities



For boundaries of public hunting and fishing grounds please contact the Department of Natural Resources



**LANGLADE CO.**  
DEPARTMENT OF TRANSPORTATION  
Madison, Wisconsin  
SCALE 0 1 2 MILES  
Corrected for JAN. 2021  
Base compiled from U.S.G.S. Quadrangles 1:100,000 Series