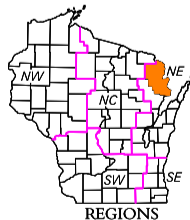
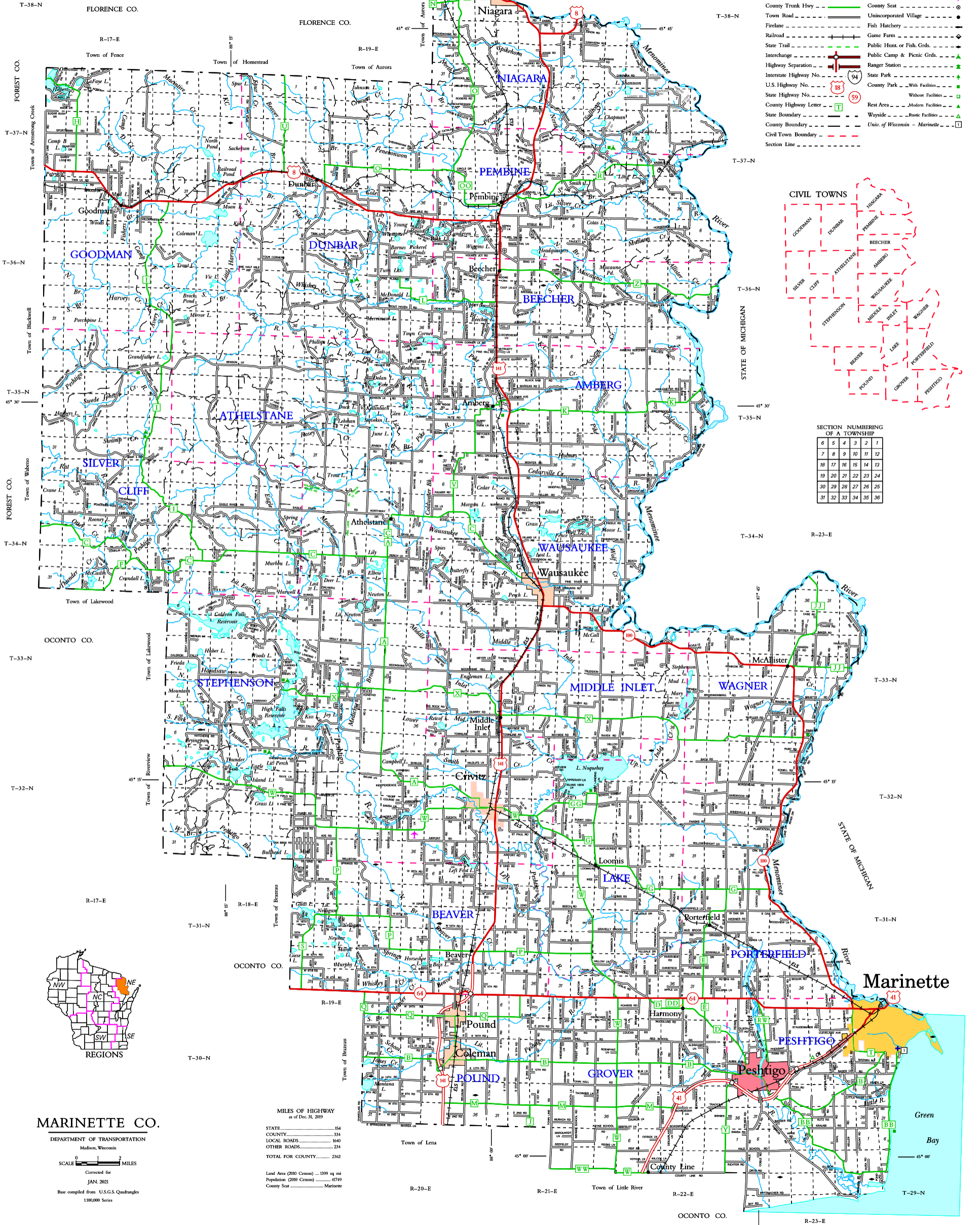
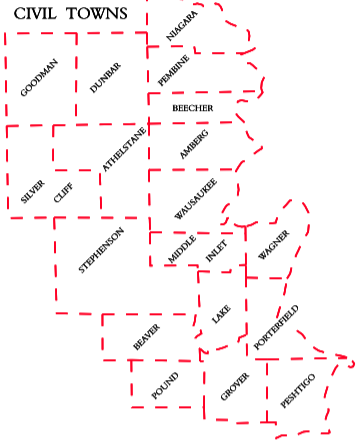


For boundaries of public hunting and fishing grounds please contact the Department of Natural Resources

LEGEND

- Freeway
- Multilane Divided
- U.S. or State Hwy
- County Trunk Hwy
- Town Road
- Firelane
- Railroad
- State Trail
- Interchange
- Highway Separation
- Interstate Highway No.
- U.S. Highway No.
- County Highway Letter
- State Boundary
- Civil Town Boundary
- Section Line
- Dam
- Hospital
- Airport
- County Seat
- Unincorporated Village
- Fish Hatchery
- Game Farm
- Public Hunt or Fish Grds.
- Public Camp & Picnic Grds.
- Ranger Station
- State Park
- County Park - With Facilities
- County Park - Without Facilities
- Rest Area
- Wayside
- Modern Facilities
- Basic Facilities
- Univ. of Wisconsin - Marinette



MARINETTE CO.
 DEPARTMENT OF TRANSPORTATION
 Madison, Wisconsin
 SCALE 0 1 2 MILES
 Corrected for
 JAN. 2021
 Base compiled from U.S.G.S. Quadrangles
 1:80,000 Series

MILES OF HIGHWAY
 as of Dec. 31, 2019
 STATE 154
 COUNTY 334
 LOCAL ROADS 1640
 OTHER ROADS 234
 TOTAL FOR COUNTY 2362
 Land Area (2010 Census) 1399 sq mi
 Population (2010 Census) 4749
 County Seat Marinette