

SHEBOYGAN CO.

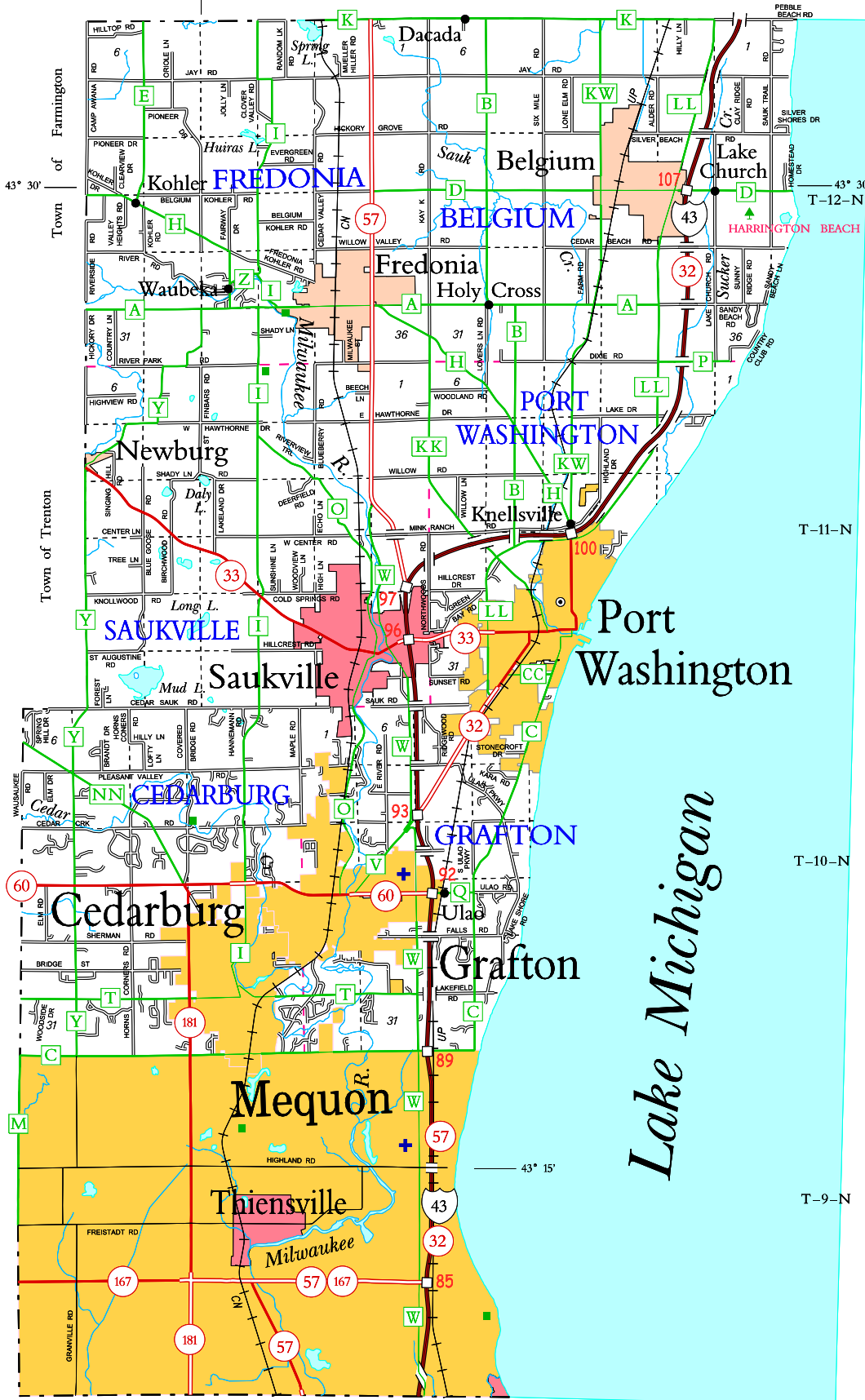
For boundaries of public hunting and fishing grounds please contact the Department of Natural Resources

R-21-E

R-22-E

Town of Sherman

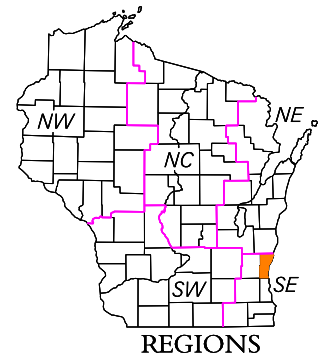
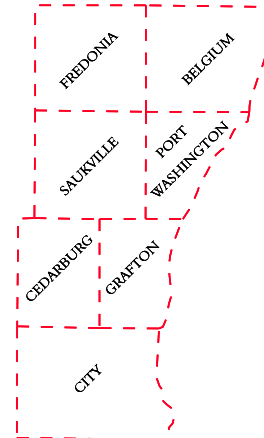
Town of Holland



LEGEND

- Freeway
- Multilane Divided
- U.S. or State Hwy
- County Trunk Hwy
- Town Road
- Firelane
- Railroad
- State Trail
- Interchange
- Highway Separation
- Interstate Highway No.
- U.S. Highway No.
- State Highway No.
- County Highway Letter
- State Boundary
- County Boundary
- Civil Town Boundary
- Section Line
- Dam
- Hospital
- Airport
- County Seat
- Unincorporated Village
- Fish Hatchery
- Game Farm
- Public Hunt. or Fish. Grds.
- Public Camp & Picnic Grds.
- Ranger Station
- State Park
- County Park
- Rest Area
- Wayside
- Without Facilities
- Modern Facilities
- Rustic Facilities

CIVIL TOWNS



SECTION NUMBERING OF A TOWNSHIP

6	5	4	3	2	1
7	8	9	10	11	12
18	17	16	15	14	13
19	20	21	22	23	24
30	29	28	27	26	25
31	32	33	34	35	36

MILES OF HIGHWAY as of Dec. 31, 2019

STATE.....	82
COUNTY.....	156
LOCAL ROADS.....	711
OTHER ROADS.....	0
TOTAL FOR COUNTY.....	949
Land Area (2010 Census)	233 sq mi
Population (2010 Census)	86,395
County Seat	Port Washington

OZAUKEE CO.

DEPARTMENT OF TRANSPORTATION
Madison, Wisconsin

SCALE MILES

Corrected for
JAN. 2021

Base compiled from U.S.G.S. Quadrangles
1:100,000 Series