

LEGEND

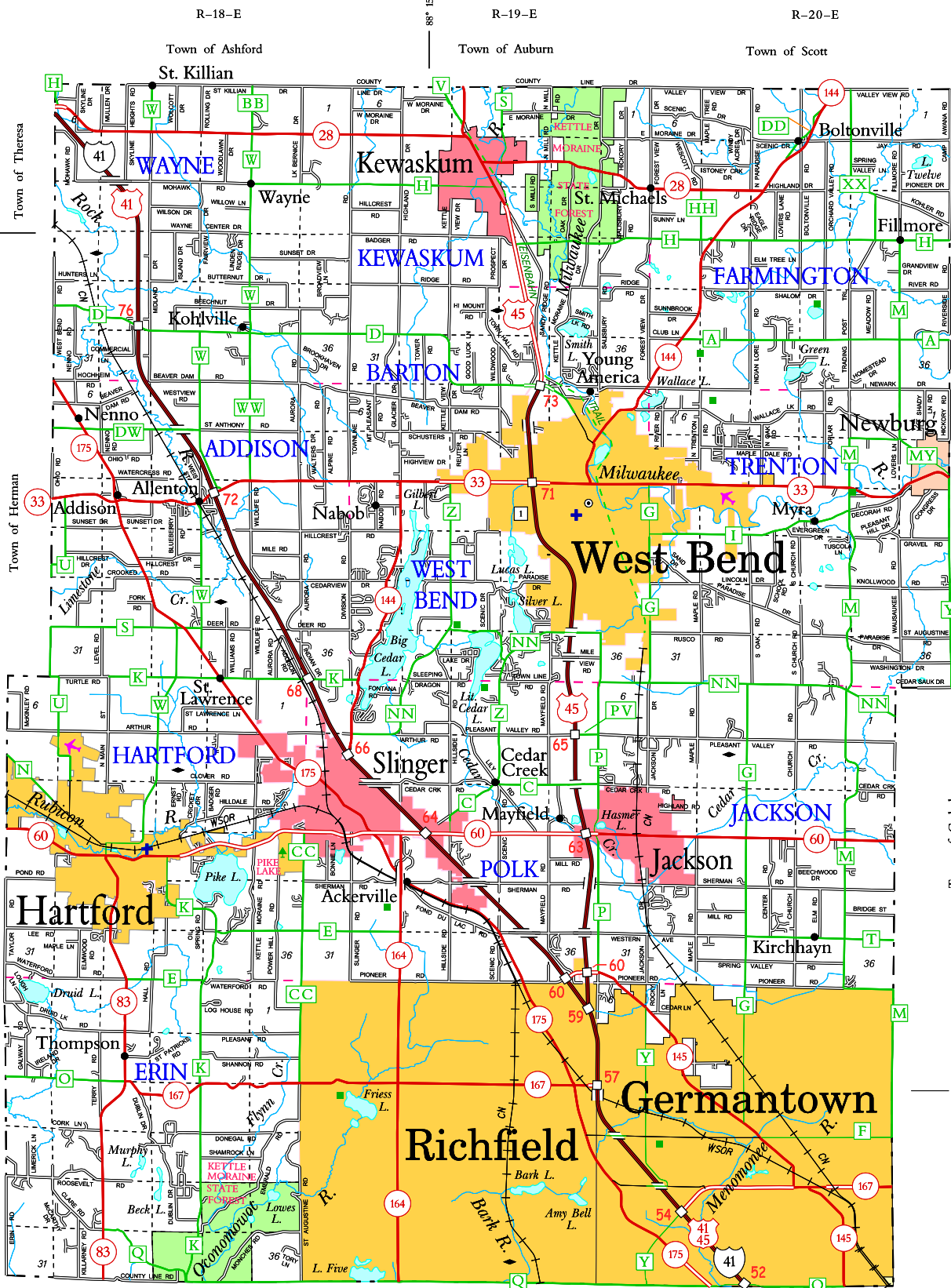
DODGE CO.

OZAUKEE CO.

Town of Saukville

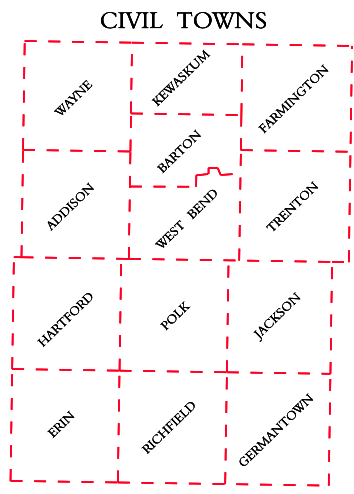
Town of Cedarburg

OZAUKEE CO.



- Freeway
- Multilane Divided
- U.S. or State Hwy
- County Trunk Hwy
- Town Road
- Firelane
- Railroad
- State Trail
- Interchange
- Highway Separation
- Interstate Highway No.
- U.S. Highway No.
- State Highway No.
- County Highway Letter
- State Boundary
- County Boundary
- Civil Town Boundary
- Section Line
- Dam
- Hospital
- Airport
- County Seat
- Unincorporated Village
- Fish Hatchery
- Game Farm
- Public Hunt or Fish Grds.
- Public Camp & Picnic Grds.
- Ranger Station
- State Park
- County Park
- With Facilities
- Without Facilities
- Rest Area
- Modern Facilities
- Wayside
- Rustic Facilities
- Univ. of Wisconsin
- Washington Co.

For boundaries of public hunting and fishing grounds please contact the Department of Natural Resources



Town of Rubicon

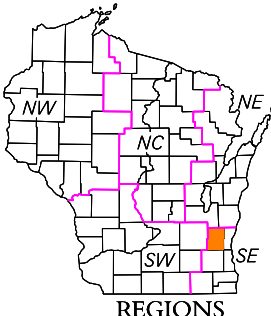
Town of Ashippun

DODGE CO.

Town of Merton

Town of Lisbon

Town of Scott



MILES OF HIGHWAY as of Dec. 31, 2019

STATE	182
COUNTY	178
LOCAL ROADS	1186
OTHER ROADS	0
TOTAL FOR COUNTY	1546

Land Area (2010 Census) 430 sq mi
 Population (2010 Census) 131887
 County Seat West Bend

SECTION NUMBERING OF A TOWNSHIP

6	5	4	3	2	1
7	8	9	10	11	12
18	17	16	15	14	13
19	20	21	22	23	24
30	29	28	27	26	25
31	32	33	34	35	36

WASHINGTON CO.

DEPARTMENT OF TRANSPORTATION
Madison, Wisconsin

SCALE 0 1 2 MILES

Corrected for
JAN. 2021

Base compiled from U.S.G.S. Quadrangles
1:100,000 Series