

R-8-E
Town of Pine Grove

R-9-E
Town of Almond

R-10-E
Town of Belmont

R-11-E
Town of Dayton

R-12-E
Town of Lind

R-13-E
Town of Fremont

ADAMS CO.

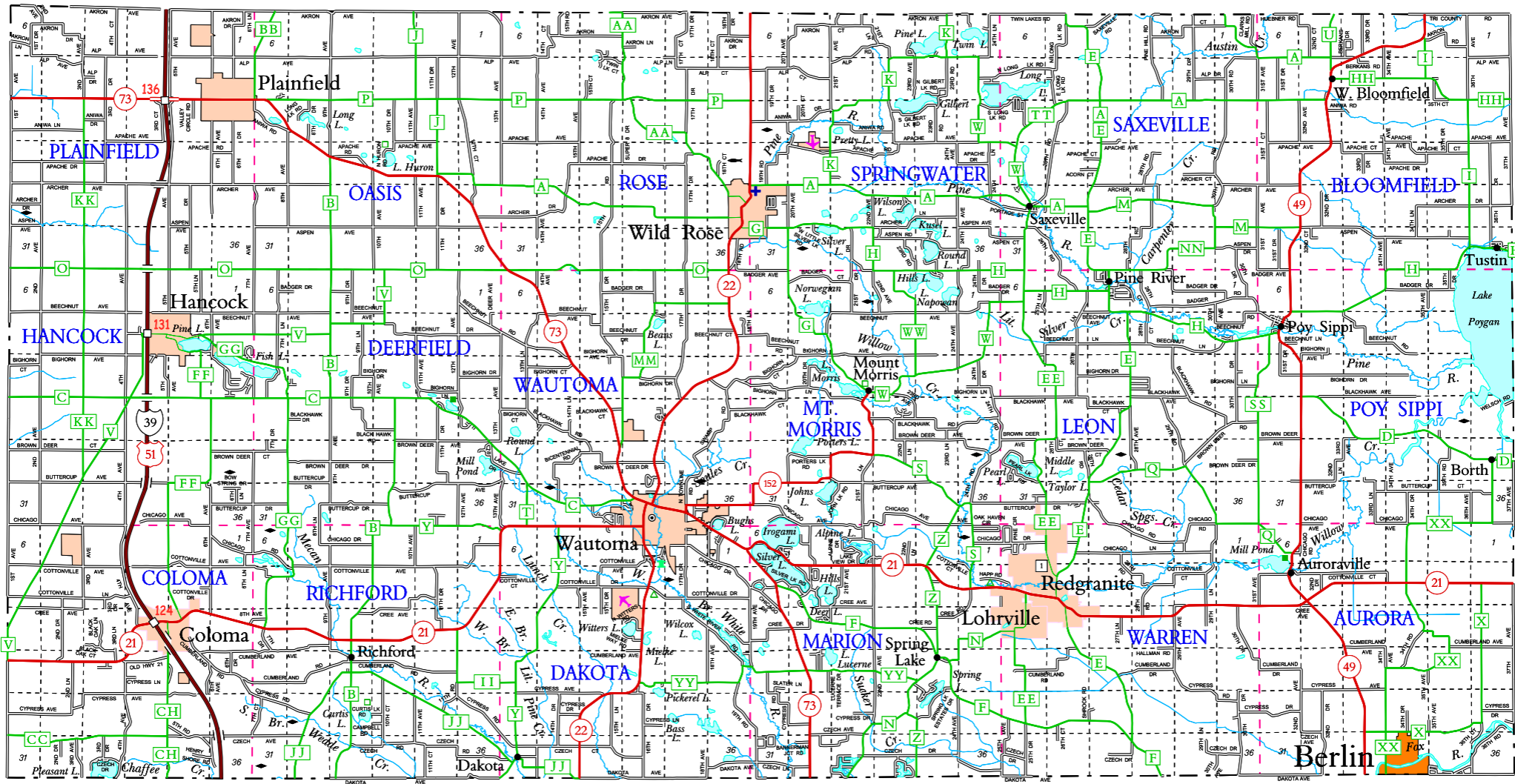
T-20-N

T-19-N

T-18-N

ADAMS CO.

44° 00'



Town of Springfield
R-8-E

Town of Newton
R-9-E

Town of Crystal Lake
R-10-E

Town of Neshkoro
R-11-E

Town of Seneca
R-12-E

Town of Berlin
R-13-E

LEGEND

- Freeway
- Multilane Divided
- U.S. or State Hwy
- County Trunk Hwy
- Town Road
- Firelane
- Railroad
- State Trail
- Interchange
- Highway Separation
- Interstate Highway No.
- U.S. Highway No.
- State Highway No.
- County Highway Letter
- State Boundary
- County Boundary
- Civil Town Boundary
- Section Line
- Dam
- Hospital
- Airport
- County Seat
- Unincorporated Village
- Fish Hatchery
- Game Farm
- Public Hunt. or Fish Grds.
- Public Camp & Picnic Grds.
- Ranger Station
- State Park
- County Park
- Rest Area
- Modern Facilities
- Wayside
- Rustic Facilities
- Redgranite Correctional Inst.

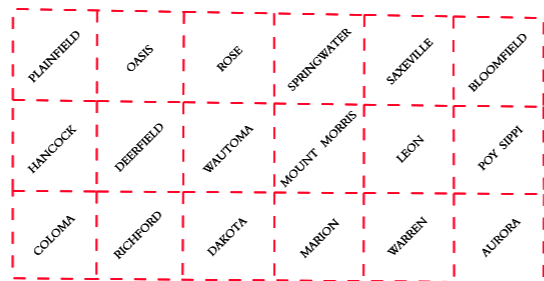
MARQUETTE CO.

MARQUETTE CO.

GREEN LAKE CO.

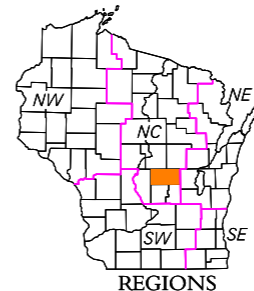
GREEN LAKE CO.

CIVIL TOWNS



SECTION NUMBERING OF A TOWNSHIP

6	5	4	3	2	1
7	8	9	10	11	12
18	17	16	15	14	13
19	20	21	22	23	24
30	29	28	27	26	25
31	32	33	34	35	36



MILES OF HIGHWAY
as of Dec. 31, 2019

STATE	132
COUNTY	333
LOCAL ROADS	866
OTHER ROADS	0
TOTAL FOR COUNTY	1331

Land Area (2010 Census) 626 sq mi
 Population (2010 Census) 24,496
 County Seat Wautoma

WAUSHARA CO.

DEPARTMENT OF TRANSPORTATION
Madison, Wisconsin

SCALE 0 1 2 MILES

Corrected for

JAN. 2021

Base compiled from U.S.G.S. Quadrangles
1:100,000 Series

Town of Wolf River

Town of Poygan

Town of Rushford

WINNEBAGO CO.

WINNEBAGO CO.

T-20-N

T-19-N

T-18-N

44° 00'