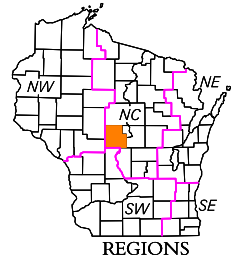
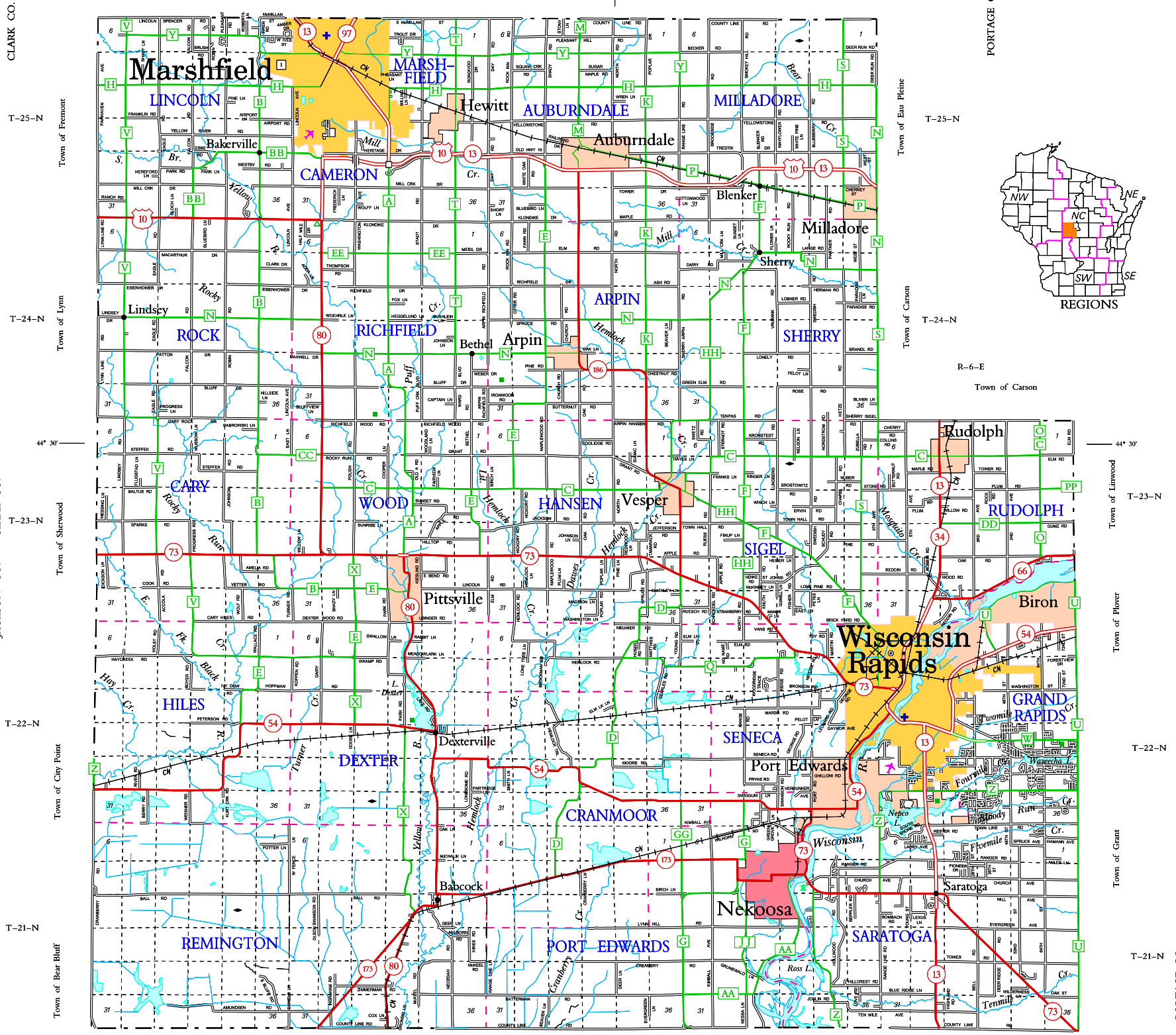
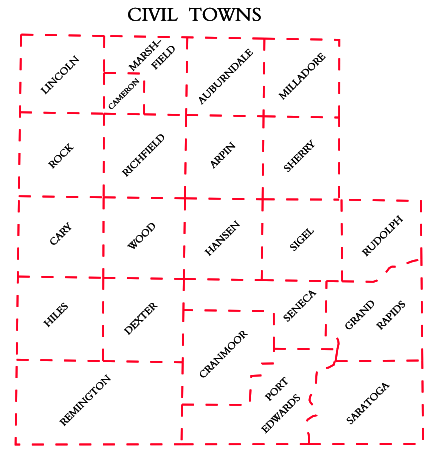


R-2-E R-3-E R-4-E R-5-E
Town of Spencer Town of McMillan Town of Day Town of Green Valley



LEGEND

- Freeway
- Multilane Divided
- U.S. or State Hwy
- County Trunk Hwy
- Town Road
- Firelane
- Railroad
- State Trail
- Interchange
- Highway Separation
- Interstate Highway No.
- U.S. Highway No.
- State Highway No.
- County Highway Letter
- State Boundary
- County Boundary
- Civil Town Boundary
- Section Line
- Dam
- Hospital
- Airport
- County Seat
- Unincorporated Village
- Fish Hatchery
- Game Farm
- Public Hunt or Fish Grds.
- Public Camp & Picnic Grds.
- Ranger Station
- State Park
- County Park - With Facilities
- Without Facilities
- Rest Area - Modern Facilities
- Wayside - Rustic Facilities
- Univ. of Wis. - Marshfield / Wood Co.



SECTION NUMBERING OF A TOWNSHIP

6	5	4	3	2	1
7	8	9	10	11	12
18	17	16	15	14	13
19	20	21	22	23	24
30	29	28	27	26	25
31	32	33	34	35	36

MILES OF HIGHWAY as of Dec. 31, 2019

STATE	186
COUNTY	324
LOCAL ROADS	1275
OTHER ROADS	13
TOTAL FOR COUNTY	1798

Land Area (2010 Census) 793 sq mi
 Population (2010 Census) 74,749
 County Seat Wisconsin Rapids

WOOD CO.

DEPARTMENT OF TRANSPORTATION
 Madison, Wisconsin
 SCALE 0 1 2 MILES
 Corrected for JAN. 2021
 Base compiled from U.S.G.S. Quadrangles 1:100,000 Series

For boundaries of public hunting and fishing grounds please contact the Department of Natural Resources