



Wisconsin Department of Transportation

May 26, 2015

Division of Transportation Systems Development

Bureau of Project Development
4802 Sheboygan Avenue, Rm 601
P O Box 7916
Madison, WI 53707-7916

Telephone: (608) 266-1631
Facsimile (FAX): (608) 266-8459

NOTICE TO ALL CONTRACTORS:

**Proposal #15: 9240-10-70
Park Falls-Springstead
Saunders Avenue to Iron County Line
STH 182
Price County**

Letting of June 9, 2015

This is Addendum No. 01, which provides for the following:

Plan Sheets

Revised Plan Sheets	
Plan Sheet	Plan Sheet Title (brief description of changes to sheet)
22	Miscellaneous Quantities(Changed number of joint ties for culvert pipe)

Added Plan Sheets	
Plan Sheet	Plan Sheet Title (brief description of why sheet was added)
30A 30B 30C	Line Diagram Added 3 sheets that were missing

Plan Sheets

The following 8½ x 11-inch sheets are attached and made part of the plans for this proposal:

Revised: 22.

Added: 30A, 30B, and 30C.

The responsibility for notifying potential subcontractors and suppliers of these changes remains with the prime contractor.

Sincerely,

Mike Coleman

Proposal Development Specialist
Proposal Management Section

END OF ADDENDUM

BEGIN PROJECT 9240-10-70
 STA 56+25 STH 182
 (END OF EXISTING CURB & GUTTER)

CURVE DATA 1
 P = 57+58.79
 Q = 30+36.4
 L = 43.13
 R = 554.93
 E = 5.07
 RO = 164.04

CURVE DATA 2
 P = 77+37.86
 Q = 37.58
 L = 65.77
 R = 1439.402
 E = 64.64

CURVE DATA 3
 P = 51345.50
 Q = 2.06
 L = 261.76
 R = 2664.76
 E = 164.04

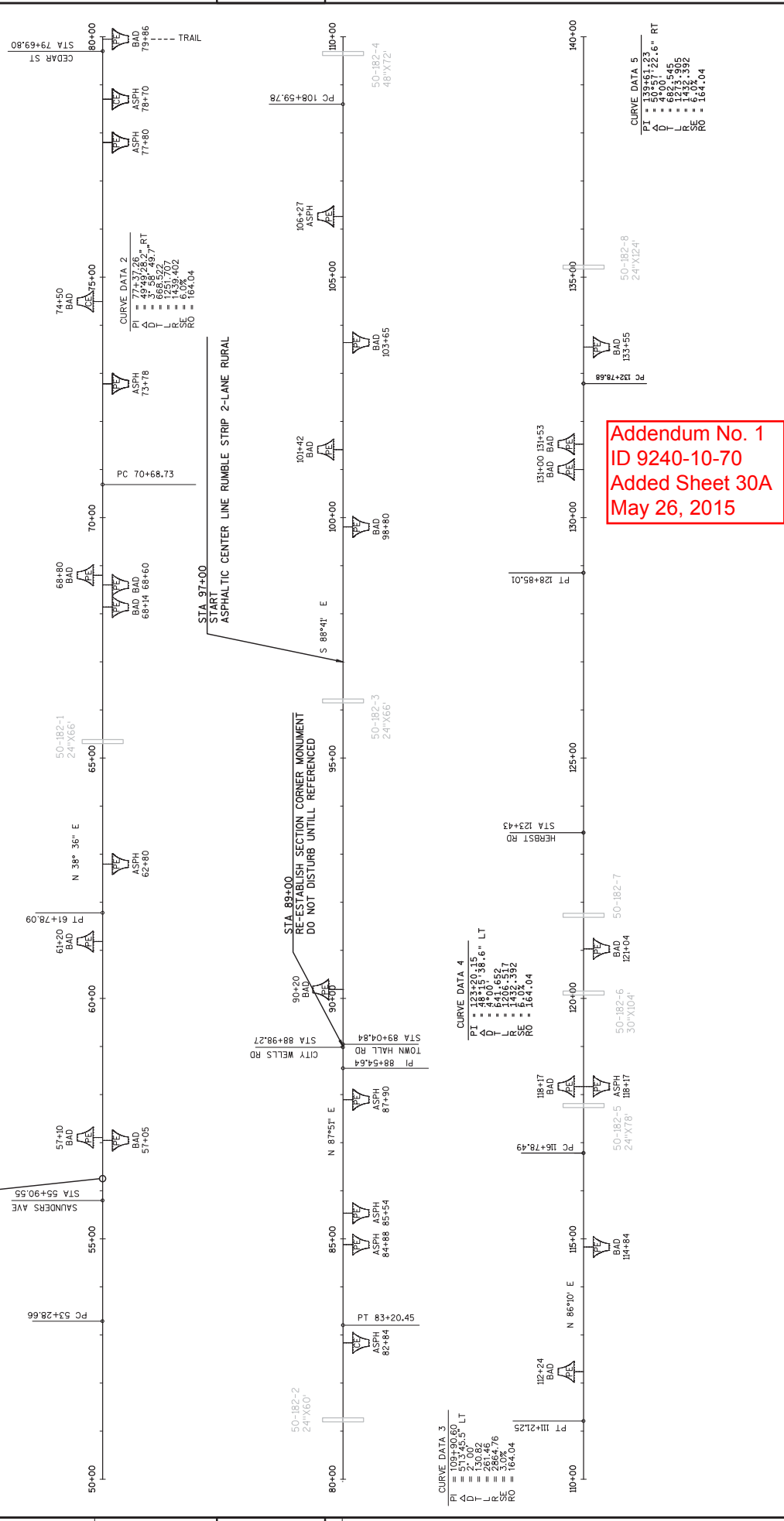
CURVE DATA 4
 P = 123+20.15
 Q = 49.05
 L = 41.652
 R = 1492.382
 E = 164.04

CURVE DATA 5
 P = 139+61.23
 Q = 30.07
 L = 68.545
 R = 1432.392
 E = 164.04


CURVE DATA 6
 P = 139+61.23
 Q = 30.07
 L = 68.545
 R = 1432.392
 E = 164.04

CURVE DATA 7
 P = 139+61.23
 Q = 30.07
 L = 68.545
 R = 1432.392
 E = 164.04

CURVE DATA 8
 P = 139+61.23
 Q = 30.07
 L = 68.545
 R = 1432.392
 E = 164.04



Addendum No. 1
 ID 9240-10-70
 Added Sheet 30A
 May 26, 2015



5

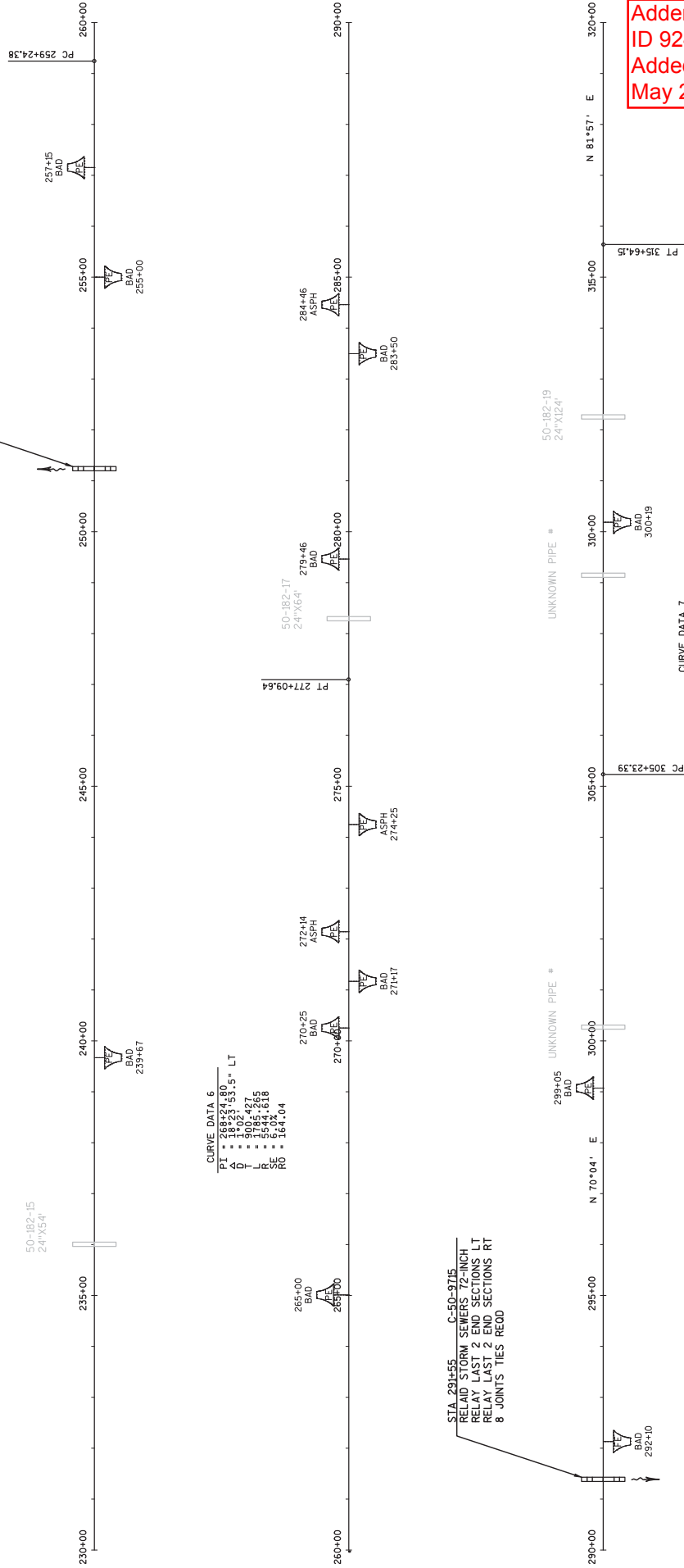
5

PROJECT NO: 9240-10-70 HWY: STH 182 COUNTY: PRICE LINE DIAGRAM SHEET 30B E

FILE NAME : N:\NPOS\C30\92401000\SHEETS\PLANN70\050401.LD.DWG PLOT DATE : 1/27/2015 11:27 AM PLOT BY : BAUER, GEFARD M PLOT NAME : PLOT SCALE : 1 IN:200 FT WISDOT/CADD SHEET 44



STA 251+25
50-182-16
RELAY STORM SEWERS 24-INCH
RELAY LAST 2 END SECTIONS LT
RELAY LAST 2 END SECTIONS RT
8 JOINTS TIES REOD



CURVE DATA 6
 PT = 268+27.80
 Q = 102.53.5" LT
 T = 90.2427
 R = 5542.618
 SC = 5.0%
 SO = 1.64104

CURVE DATA 7
 PI = 310+45.46
 Q = 110.512.5" LT
 T = 122.09
 R = 5249.35
 SC = 5.0%
 SO = 1.60.04

Addendum No. 1
 ID 9240-10-70
 Added Sheet 30C
 May 26, 2015

5

5

PROJECT NO: 9240-10-70

HWY: STH 182

COUNTY: PRICE

LINE DIAGRAM

SHEET 30C

E
 WSDOT/CADD SHEET 44

FILE NAME : N:\NPOS\C30\92401000\SHEETS\PLAN\70\050401.LD.DWG
 PLOT DATE : 1/27/2015 11:27 AM
 PLOT BY : BAUER, GEFARD M
 PLOT NAME :
 PLOT SCALE : 1 IN:200 FT