



# Wisconsin Department of Transportation

April 6, 2016

**Division of Transportation Systems Development**

Bureau of Project Development  
 4802 Sheboygan Avenue, Rm 601  
 P O Box 7916  
 Madison, WI 53707-7916

Telephone: (608) 266-1631  
 Facsimile (FAX): (608) 266-8459

**NOTICE TO ALL CONTRACTORS:**

**Proposal #34: 9210-13-71, WISC 2016 125  
 Green Bay - Luxemburg  
 STH 57/54 Interchange - ECL  
 STH 54  
 Brown County**

**Letting of April 12, 2016**

This is Addendum No. 03, which provides for the following:

**Schedule of Items**

Revised Bid Item Quantities					
Bid Item	Item Description	Unit	Old Quantity	Revised Quantity	Proposal Total
205.0100	Excavation Common	CY	6,084	-1,302	4,782

**Plan Sheets**

Revised Plan Sheets	
Plan Sheet	Plan Sheet Title (brief description of changes to sheet)
74	Miscellaneous Quantities - Revised earthwork miscellaneous quantities
221	Cross Sections - Revised curb and gutter cross sections
222	Cross Sections - Revised curb and gutter cross sections
224	Cross Sections - Revised cross sections through beam guard replacement area
225	Cross Sections - Revised cross sections through beam guard replacement area
226	Cross Sections - Revised cross sections through beam guard replacement area
227	Cross Sections - Revised cross sections through beam guard replacement area
228	Cross Sections - Revised cross sections through beam guard replacement area
229	Cross Sections - Revised cross sections through beam guard replacement area
230	Cross Sections - Revised cross sections through beam guard replacement area
231	Cross Sections - Revised cross sections through beam guard replacement area
232	Cross Sections - Revised curb and gutter cross sections
233	Cross Sections - Revised curb and gutter cross sections
234	Cross Sections - Revised curb and gutter cross sections
236	Cross Sections - Revised curb and gutter cross sections

237	Cross Sections - Revised curb and gutter cross sections
238	Cross Sections - Revised curb and gutter cross sections
239	Cross Sections - Revised curb and gutter cross sections
240	Cross Sections - Revised curb and gutter cross sections
241	Cross Sections - Revised curb and gutter cross sections
242	Cross Sections - Revised curb and gutter cross sections
243	Cross Sections - Revised curb and gutter cross sections
244	Cross Sections - Revised curb and gutter cross sections
245	Cross Sections - Revised curb and gutter cross sections
246	Cross Sections - Revised curb and gutter cross sections
247	Cross Sections - Revised curb and gutter cross sections
258	Cross Sections - Revised curb and gutter cross sections
259	Cross Sections - Revised curb and gutter cross sections
260	Cross Sections - Revised curb and gutter cross sections

**Schedule of Items**

Attached, dated April 6, 2016, are the revised Schedule of Items Page 1.

**Plan Sheets**

The following 8½ x 11-inch sheets are attached and made part of the plans for this proposal:  
Revised: 74, 221-222, 224-234, 236-247, and 258-260

The responsibility for notifying potential subcontractors and suppliers of these changes remains with the prime contractor.

Sincerely,

*Mike Coleman*

Proposal Development Specialist  
Proposal Management Section

END OF ADDENDUM

EARTHWORK SUMMARY

Division	From/To Station	Common Excavation (CY) (1) Item # 205.0100	Salvaged/Unusable Pavement Material (4)	Available Material (5)	Unexpanded Fill	Expanded Fill (13)	Mass Ordinate +/- (14)	Waste
		Cut (2)	EBS Excavation (3)			Factor 1.33		
<b>STAGE 1</b>								
NE On-Ramp, LT	43+51, 42' LT - 43+52, 142' LT	49	0	49	0	0	49	
NE On-Ramp, RT	44+36, 44' LT - 43+84, 105' LT	22	0	22	0	0	22	
STH 54	65+36 - 181+50	907	0	907	686	912	-5	
STH 54 - Frost Heave	93+57.50 - 95+72.50	1,040	0	1,040	0	0	1,040	
S Hemlock Road	389+08 - 392+00	462	0	462	43	57	405	
Craanen Road	410+84 - 411+54	59	0	59	1	1	58	
St Killian Road	428+74 - 429+17	41	0	41	0	0	41	
Stage 1 Subtotal		2,580	0	2,580	730	970	1,610	1,610
<b>STAGE 2</b>								
STH 54	182+00 - 183+50	121	0	121	8	11	110	
CTH T	448+39 - 451+50	810	0	810	0	0	810	
Stage 2 Subtotal		931	0	931	8	11	920	920
<b>STAGE 3</b>								
STH 54	184+00 - 316+99	816	0	816	503	669	147	
Gauthier Road	468+56 - 469+22	81	0	81	4	5	76	
Warehouse Drive	490+83 - 491+52	146	0	146	14	19	127	
Mercier Road	509+00	0	0	0	0	0	0	
Stage 3 Subtotal		1,043	0	1,043	521	693	350	350
<b>UNDISTRIBUTED</b>								
		228						
<b>Grand Total</b>								
		4,554	0	4,554	1,259	1,674	2,880	2,880
Total Common Excavation 4,782								

- Common Excavation is the sum of the Cut and EBS Excavation columns. Item number 205.0100
- Salvaged/Unusable Pavement Material is included in Cut.
- EBS Excavation to be backfilled with Select Borrow material. Note: this is designers choice, can be backfilled with Borrow, or Cut as well.
- Salvaged/Unusable Pavement Material
- Expanded Fill. Factor = 1.33

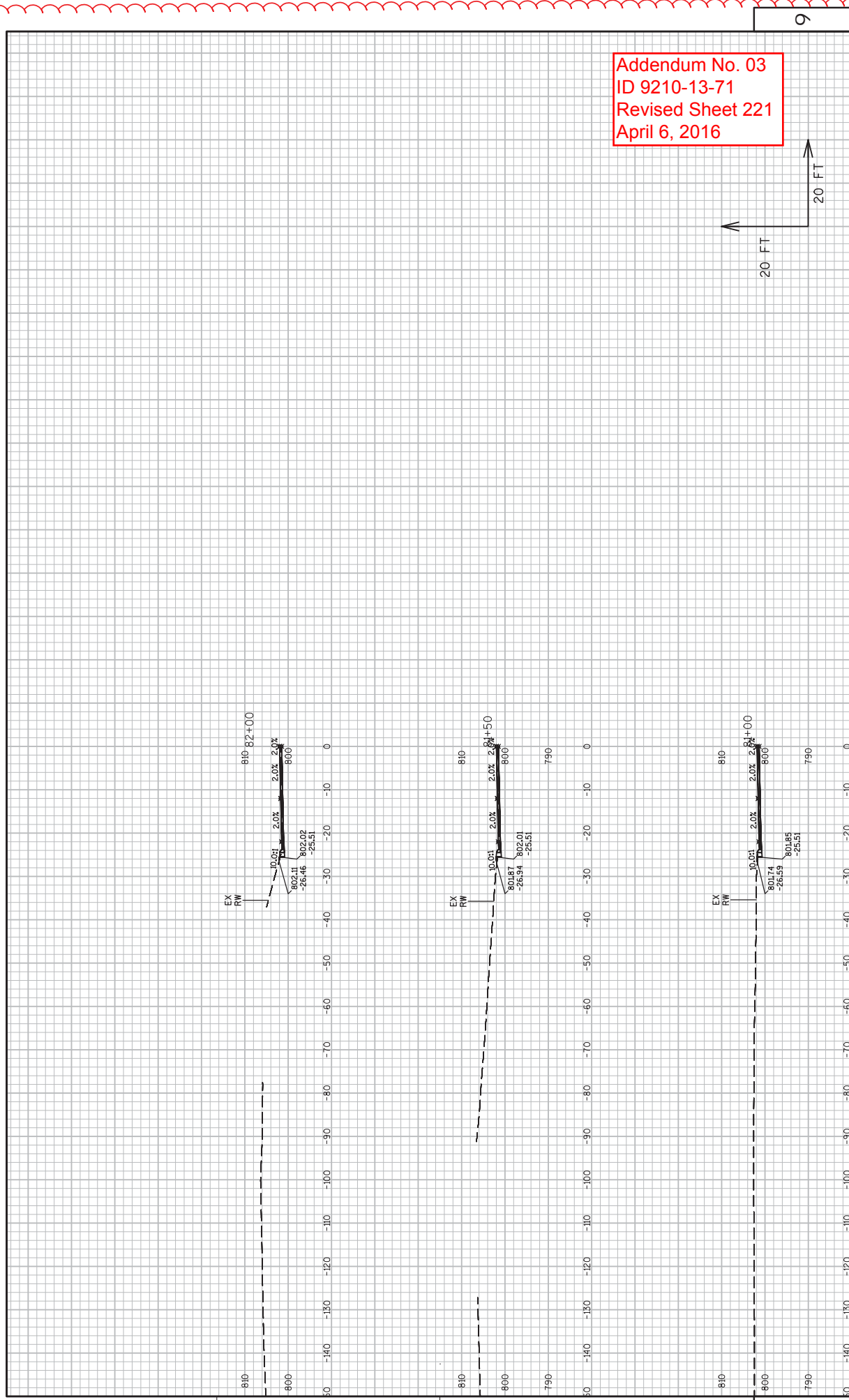
Depending on selections:

- Expanded Fill = (Unexpanded Fill - Rock\* Rock Factor - Reduced Marsh - Reduced EBS) \* Fill Factor**
- Expanded Fill = (Unexpanded Fill - Rock\* Rock Factor - Reduced EBS) \* Fill Factor
- Expanded Fill = (Unexpanded Fill - Rock\* Rock Factor - Reduced Marsh) \* Fill Factor
- Expanded Fill = (Unexpanded Fill - Rock\* Rock Factor) \* Fill Factor

14) The Mass Ordinate + or - Qty calculated for the Division. Plus quantity indicates an excess of material within the Division. Minus indicated a shortage of material within the Division.

Addendum No. 03  
ID 9210-13-71  
Revised Sheet 74  
April 6, 2016

Addendum No. 03  
 ID 9210-13-71  
 Revised Sheet 221  
 April 6, 2016



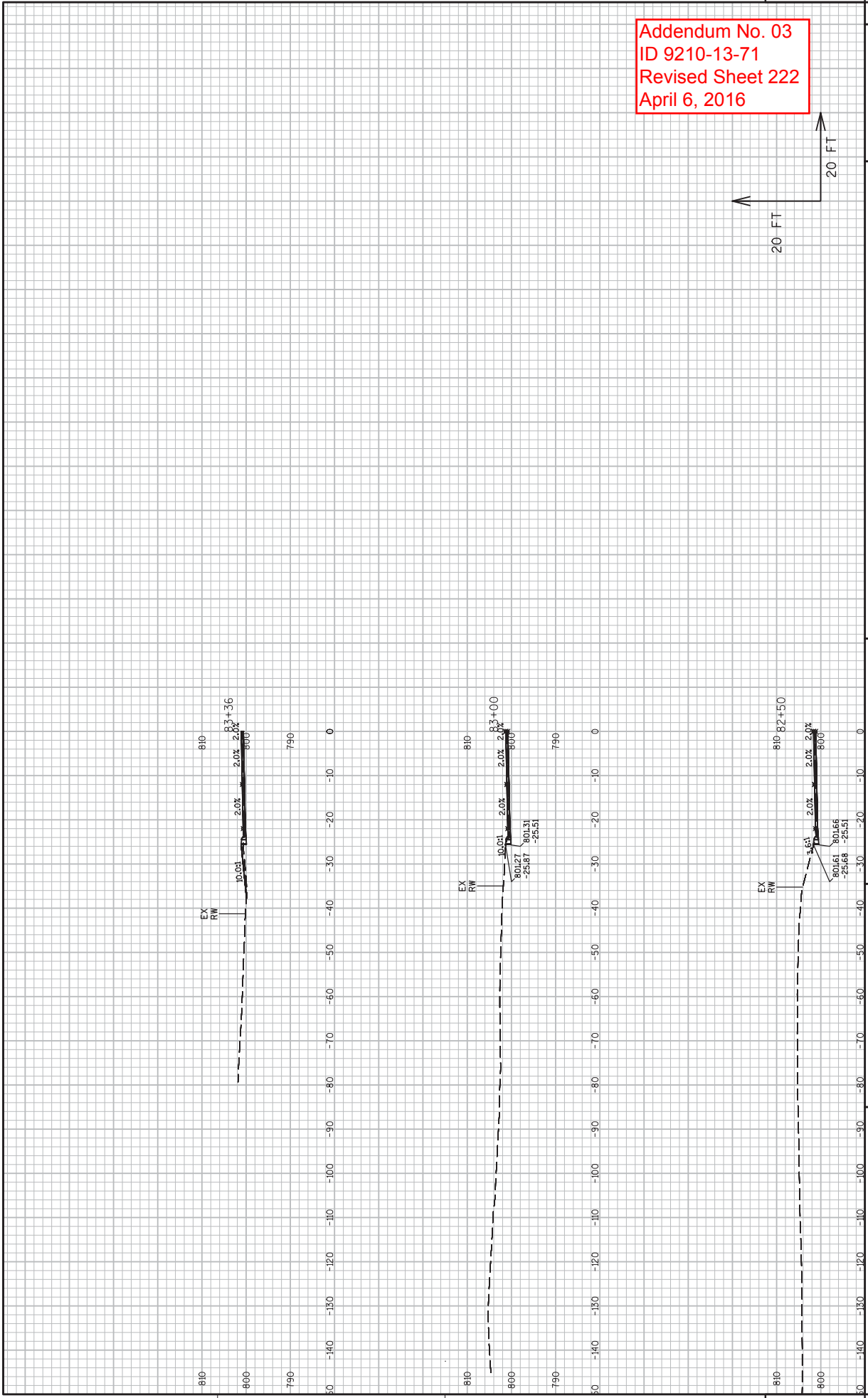
PROJECT NO: 9210-13-71  
 COUNTY: BROWN  
 HWY: STH 54  
 CROSS SECTIONS: STH 54  
 PLOT BY: LORENZ, KELSEY ANN  
 PLOT NAME: COUNTY: BROWN  
 PLOT DATE: 4/5/2016 1:10 PM  
 PLOT SCALE: 1 IN:20 FT  
 SHEET 221  
 WISDOT/CADD SHEET 49

9

9

FILE NAME : N:\VPOS\C3D\92101300\SHEETS\PLAN\092021\_1S.DWG  
 LAYOUT NAME - 4

Addendum No. 03  
ID 9210-13-71  
Revised Sheet 222  
April 6, 2016



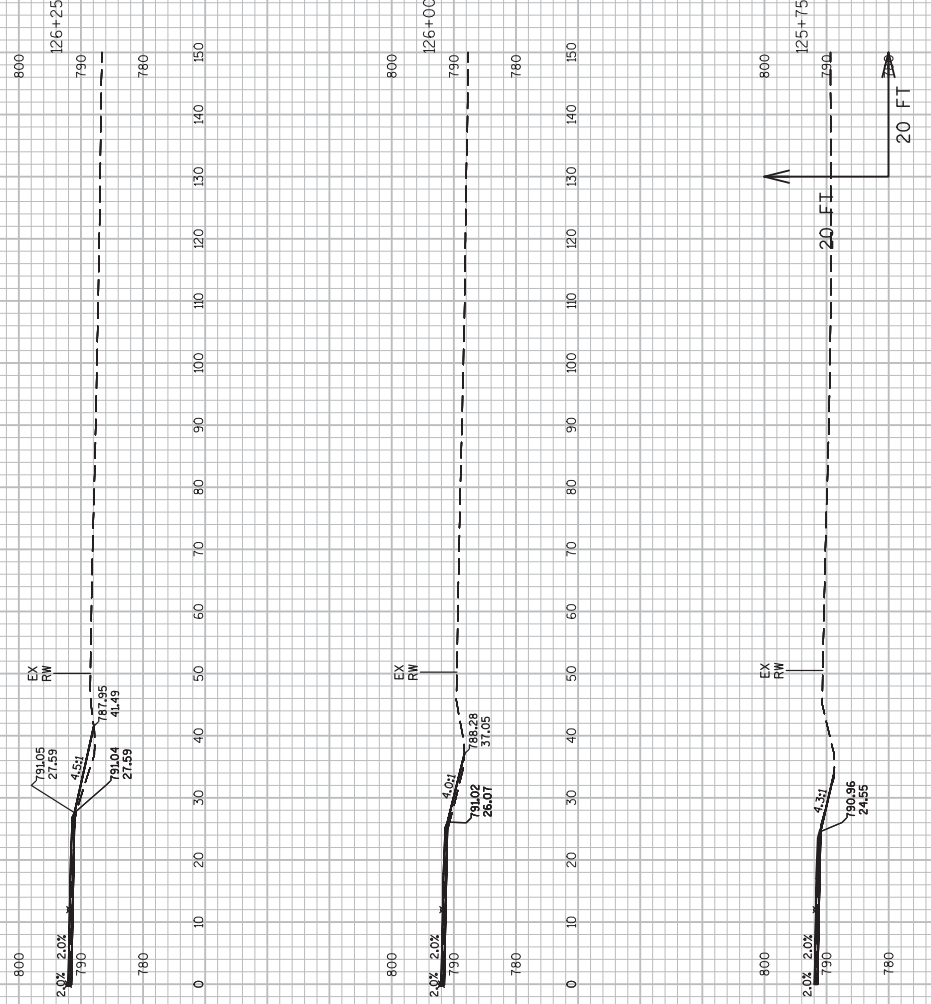
PROJECT NO: 9210-13-71  
HWY: STH 54  
COUNTY: BROWN  
CROSS SECTIONS: STH 54  
PLOT BY: LORENZ, KELSEY ANN  
PLOT NAME: WISDOT/CADD/SHEET 49  
PLOT DATE: 4/5/2016 1:13 PM  
PLOT SCALE: 1 IN=20 FT  
SHEET 222  
E

9

9

20 FT  
20 FT

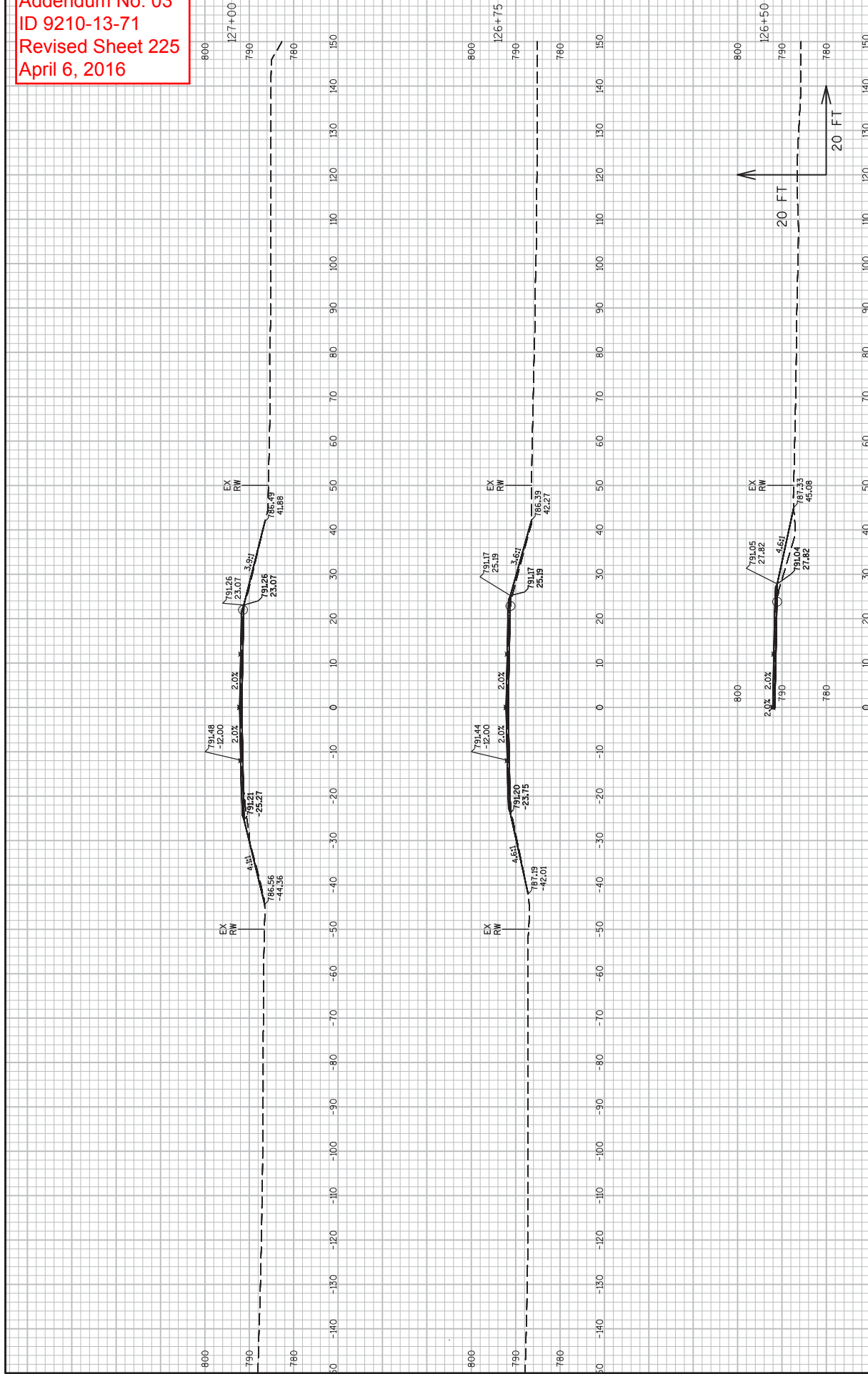
Addendum No. 03  
 ID 9210-13-71  
 Revised Sheet 224  
 April 6, 2016



PROJECT NO: 9210-13-71  
 HWY: STH 54  
 COUNTY: BROWN  
 CROSS SECTIONS: STH 54  
 SHEET 224  
 E

FILE NAME : N:\PDS\C3D\92101300\SHEETS\PLAN\090201.XS.DWG  
 LAYOUT NAME : 8  
 PLOT DATE : 4/5/2016 1:16 PM  
 PLOT BY : LOREKZ, KELSEY ANN  
 PLOT NAME :  
 PLOT SCALE : 1 IN=20 FT  
 WSDOT/CADD/SHEET 49

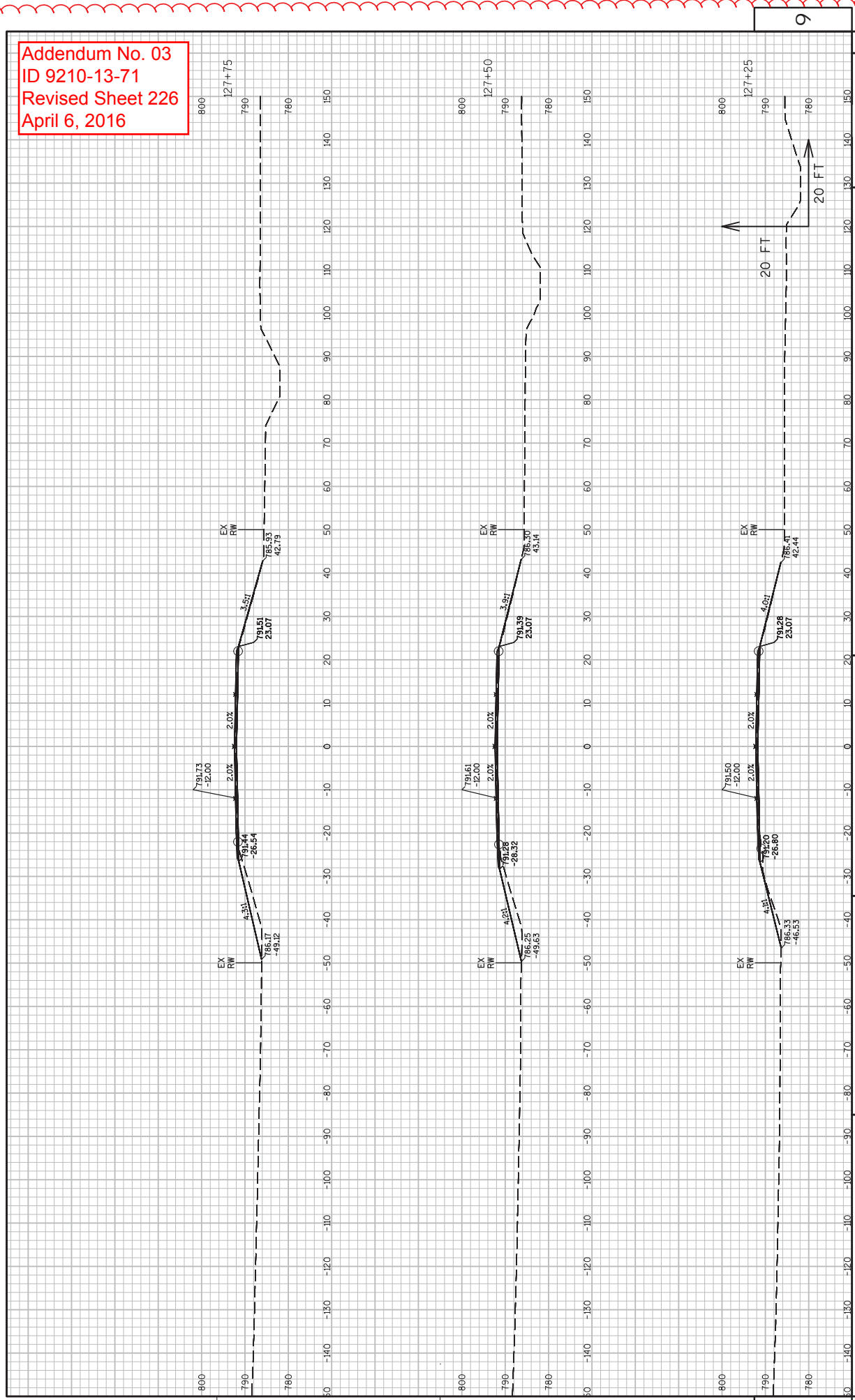
Addendum No. 03  
 ID 9210-13-71  
 Revised Sheet 225  
 April 6, 2016



PROJECT NO: 9210-13-71  
 COUNTY: BROWN  
 HWY: STH 54  
 CROSS SECTIONS: STH 54  
 SHEET 225  
 E

FILE NAME : N:\PDS\CSD\92101300\SHEETSP\ANN\090201\_1S.DWG  
 LAYOUT NAME : 9  
 PLOT DATE : 4/5/2016 1:19 PM  
 PLOT BY : LOREKZ, KELSEY ANN  
 PLOT NAME :  
 PLOT SCALE : 1 IN=20 FT  
 WSDOT/CADD/SHEET\_49

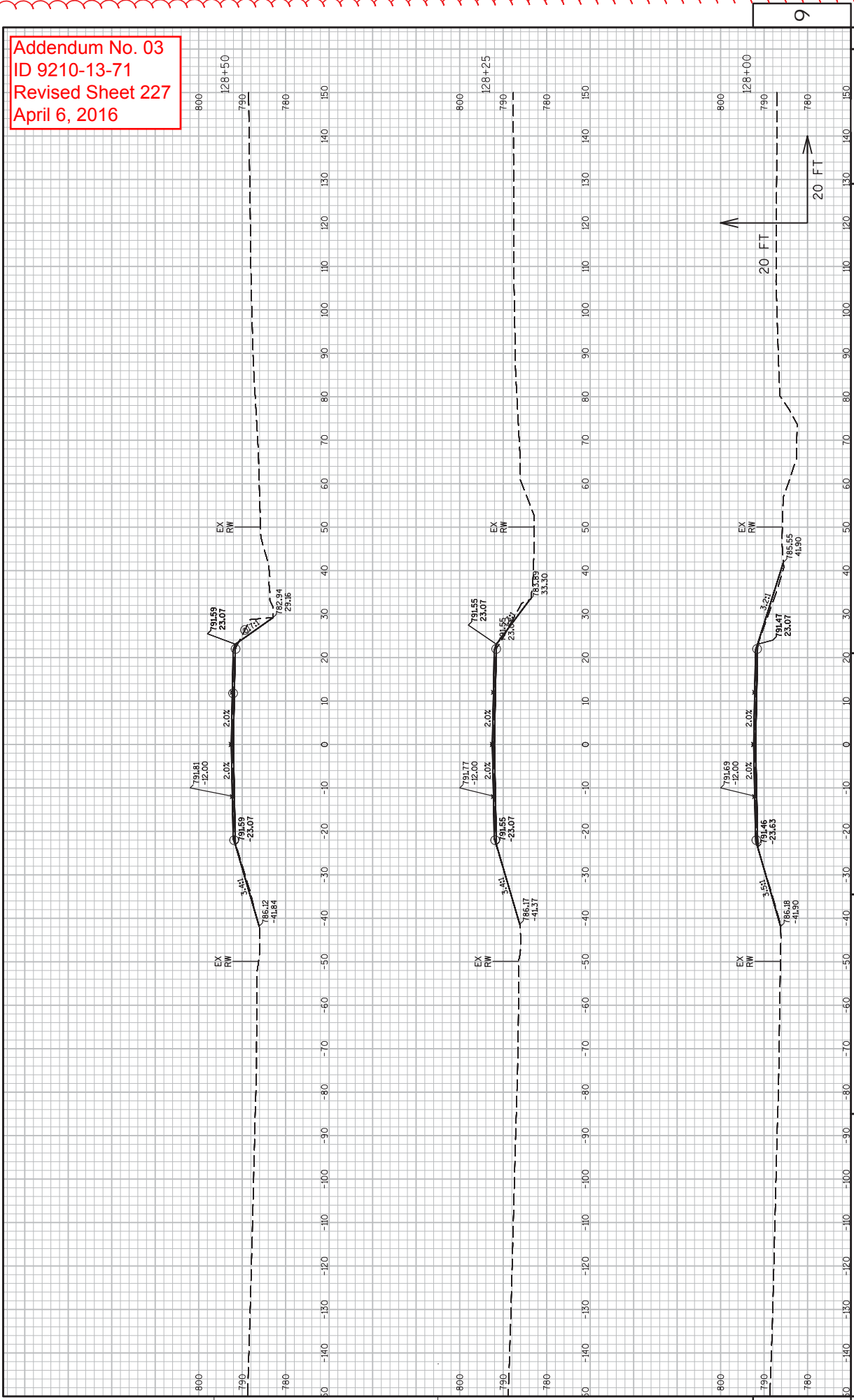
Addendum No. 03  
 ID 9210-13-71  
 Revised Sheet 226  
 April 6, 2016



PROJECT NO: 9210-13-71  
 COUNTY: BROWN  
 HWY: STH 54  
 CROSS SECTIONS: STH 54  
 PLOT DATE: 4/5/2016 1:22 PM  
 PLOT BY: LOREKIZ, KELSEY ANN  
 PLOT NAME: WISDOT/CADD/SHEET\_49  
 SHEET 226  
 E




Addendum No. 03  
 ID 9210-13-71  
 Revised Sheet 227  
 April 6, 2016



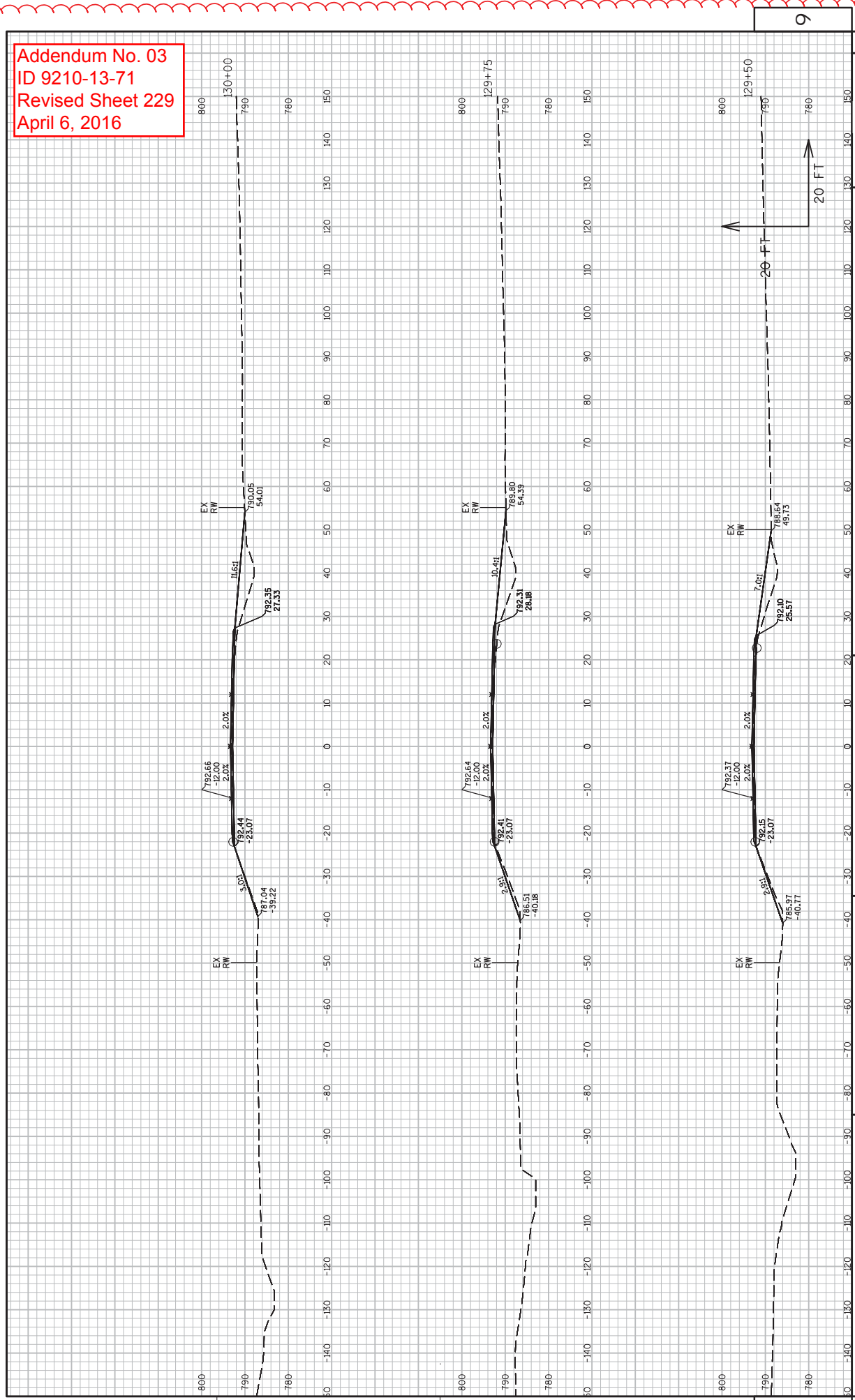
PROJECT NO: 9210-13-71  
 COUNTY: BROWN  
 HWY: STH 54  
 CROSS SECTIONS: STH 54  
 SHEET 227  
 E

FILE NAME : N:\VPOS\CD\92101300\SHEETS\PLAN\090201.XS.DWG  
 LAYOUT NAME : 11  
 PLOT DATE : 4/5/2016 1:25 PM  
 PLOT BY : LOREKZ, KELSEY ANN  
 PLOT NAME :  
 PLOT SCALE : 1 IN=20 FT  
 WSDOT/CADD/SHEET 49

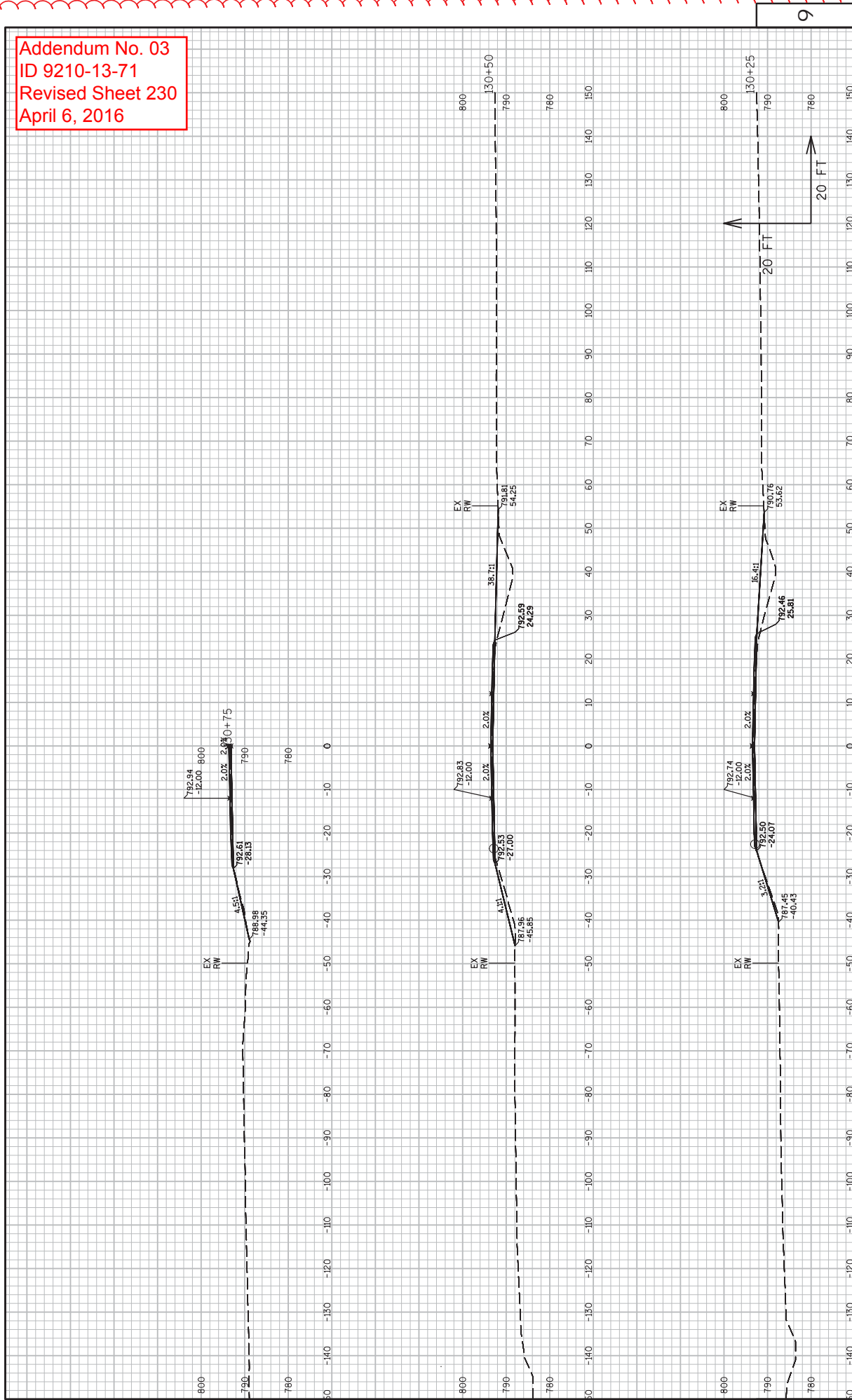
Addendum No. 03  
 ID 9210-13-71  
 Revised Sheet 228  
 April 6, 2016



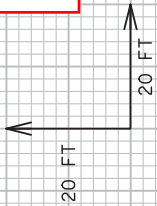

Addendum No. 03  
 ID 9210-13-71  
 Revised Sheet 229  
 April 6, 2016



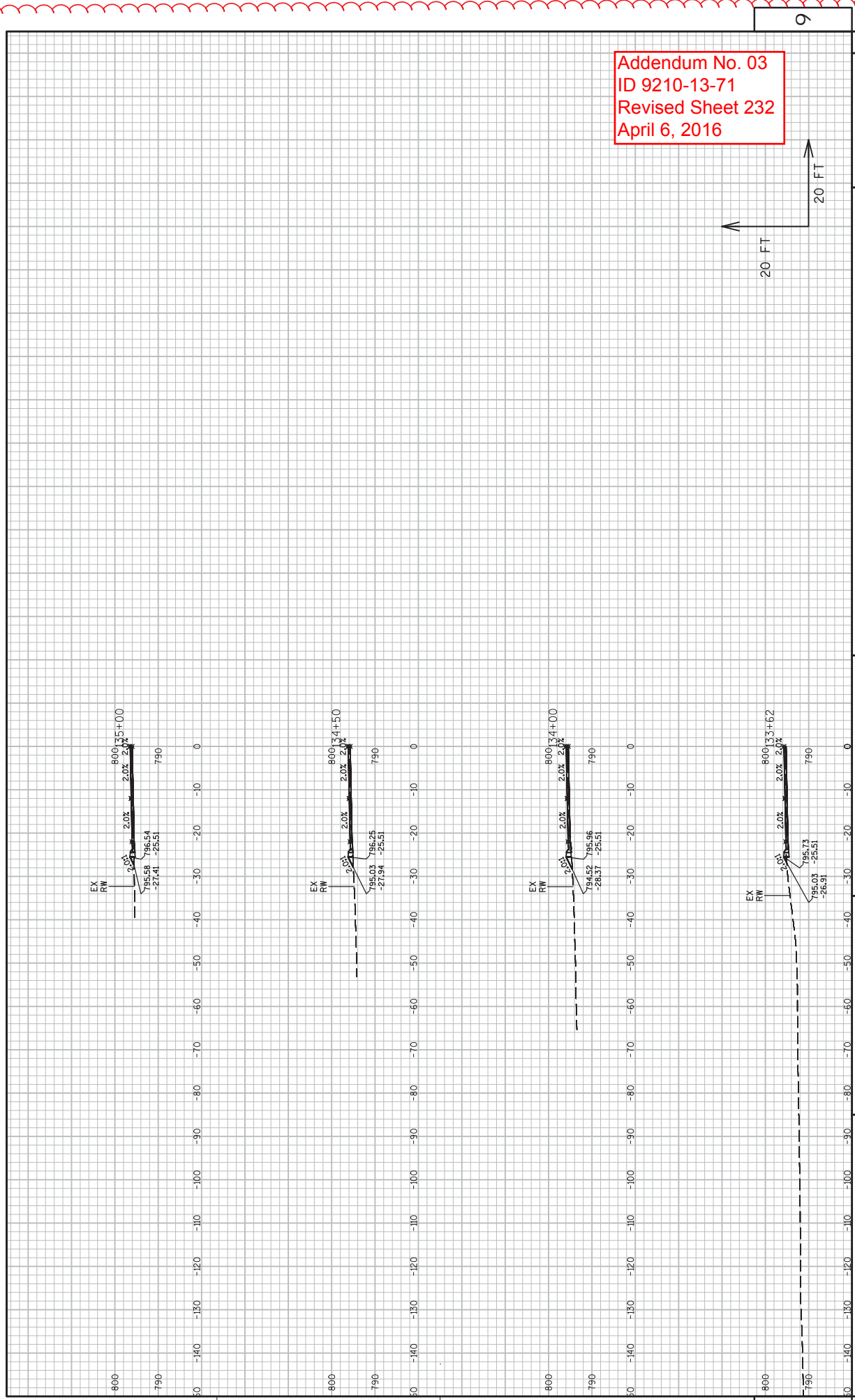
Addendum No. 03  
ID 9210-13-71  
Revised Sheet 230  
April 6, 2016



Addendum No. 03  
 ID 9210-13-71  
 Revised Sheet 231  
 April 6, 2016

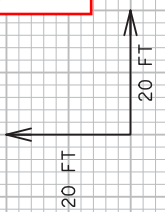
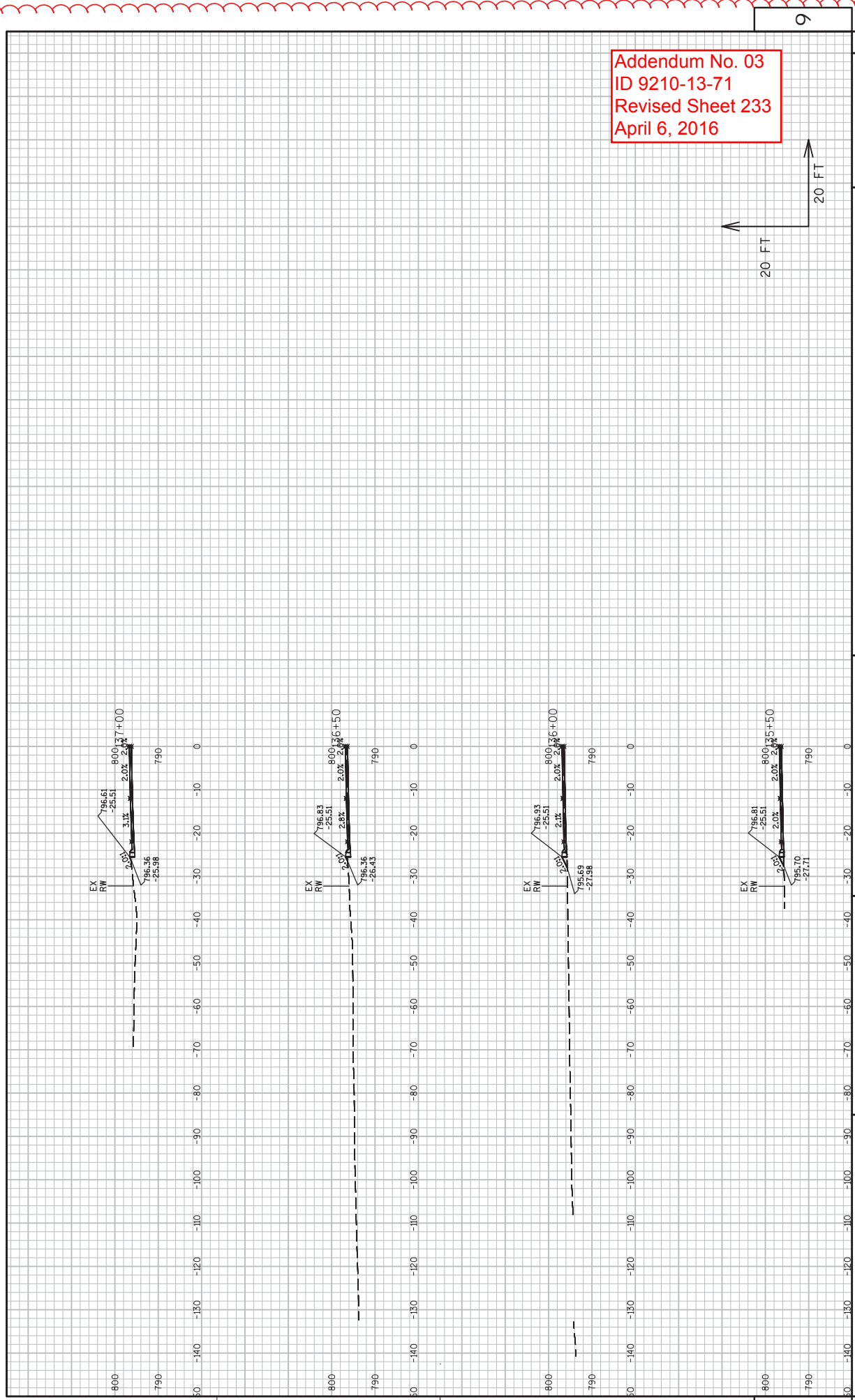


Addendum No. 03  
 ID 9210-13-71  
 Revised Sheet 232  
 April 6, 2016



PROJECT NO: 9210-13-71  
 COUNTY: BROWN  
 CROSS SECTIONS: STH 54  
 FILE NAME : N:\PDS\C3D\92101300\SHEETS\PLAN\092021.XS.DWG  
 LAYOUT NAME : 15  
 PLOT DATE : 4/5/2016 1:40 PM  
 PLOT BY : LORENZ, KELSEY ANN  
 PLOT NAME :  
 PLOT SCALE : 1 IN=20 FT  
 SHEET 232  
 E  
 WISDOT/CADD/SHEET 49

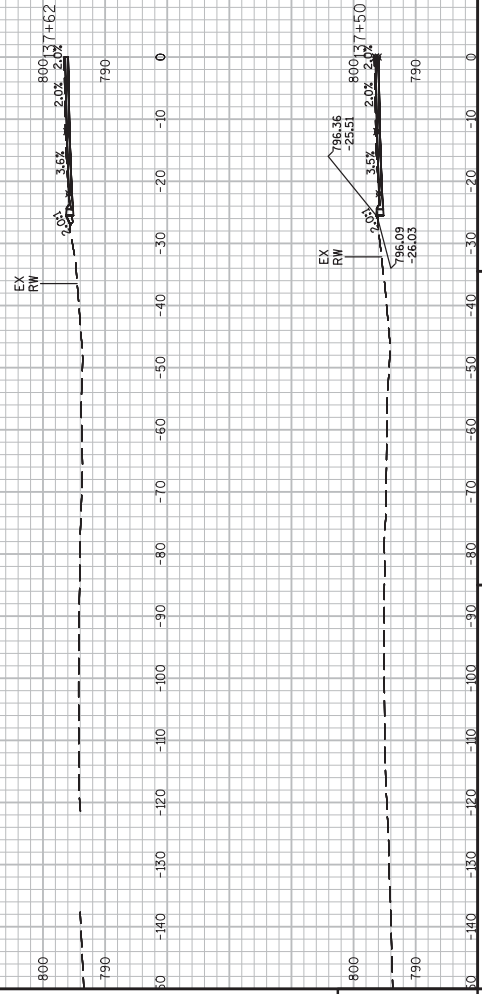
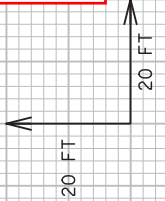
Addendum No. 03  
 ID 9210-13-71  
 Revised Sheet 233  
 April 6, 2016



PROJECT NO: 9210-13-71  
 COUNTY: BROWN  
 HWY: STH 54  
 CROSS SECTIONS: STH 54  
 SHEET 233  
 E

FILE NAME : N:\PDS\C3D\92101300\SHEETS\PLAN\092021.XS.DWG  
 LAYOUT NAME : IT  
 PLOT DATE : 4/5/2016 1:44 PM  
 PLOT BY : LOREKZ, KELSEY ANN  
 PLOT NAME :  
 PLOT SCALE : 1 IN=20 FT  
 WISDOT/CADD/SHEET 49

Addendum No. 03  
ID 9210-13-71  
Revised Sheet 234  
April 6, 2016



PROJECT NO: 9210-13-71  
HWY: STH 54  
COUNTY: BROWN  
CROSS SECTIONS: STH 54  
PLOT BY: LORENZ, KELSEY ANN  
PLOT NAME: WISDOT/CADD/SHEET 49  
PLOT DATE: 4/5/2016 1:47 PM  
PLOT SCALE: 1 IN=20 FT

9

9

SHEET 234

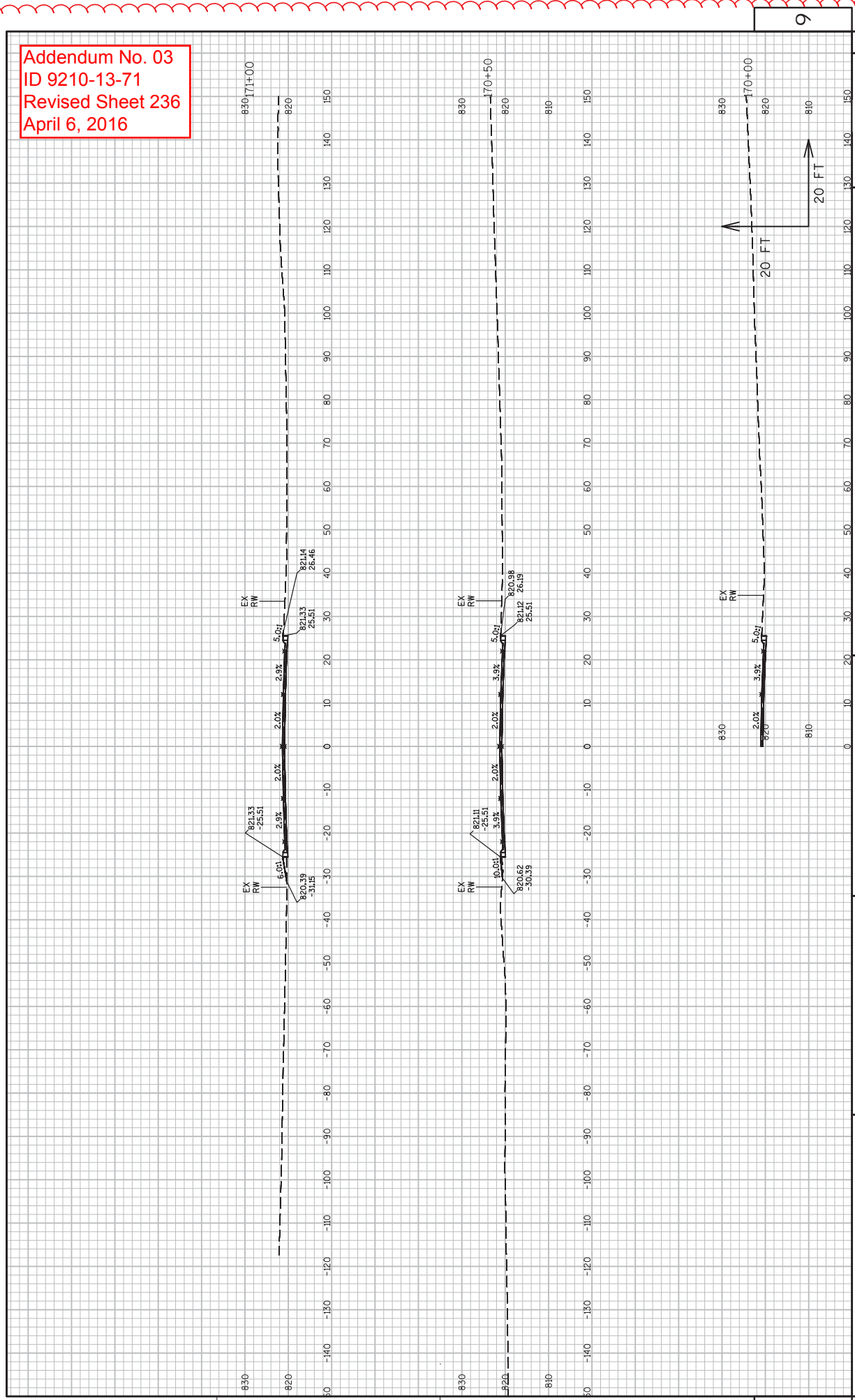
SHEET 54

SHEET 234

SHEET 49



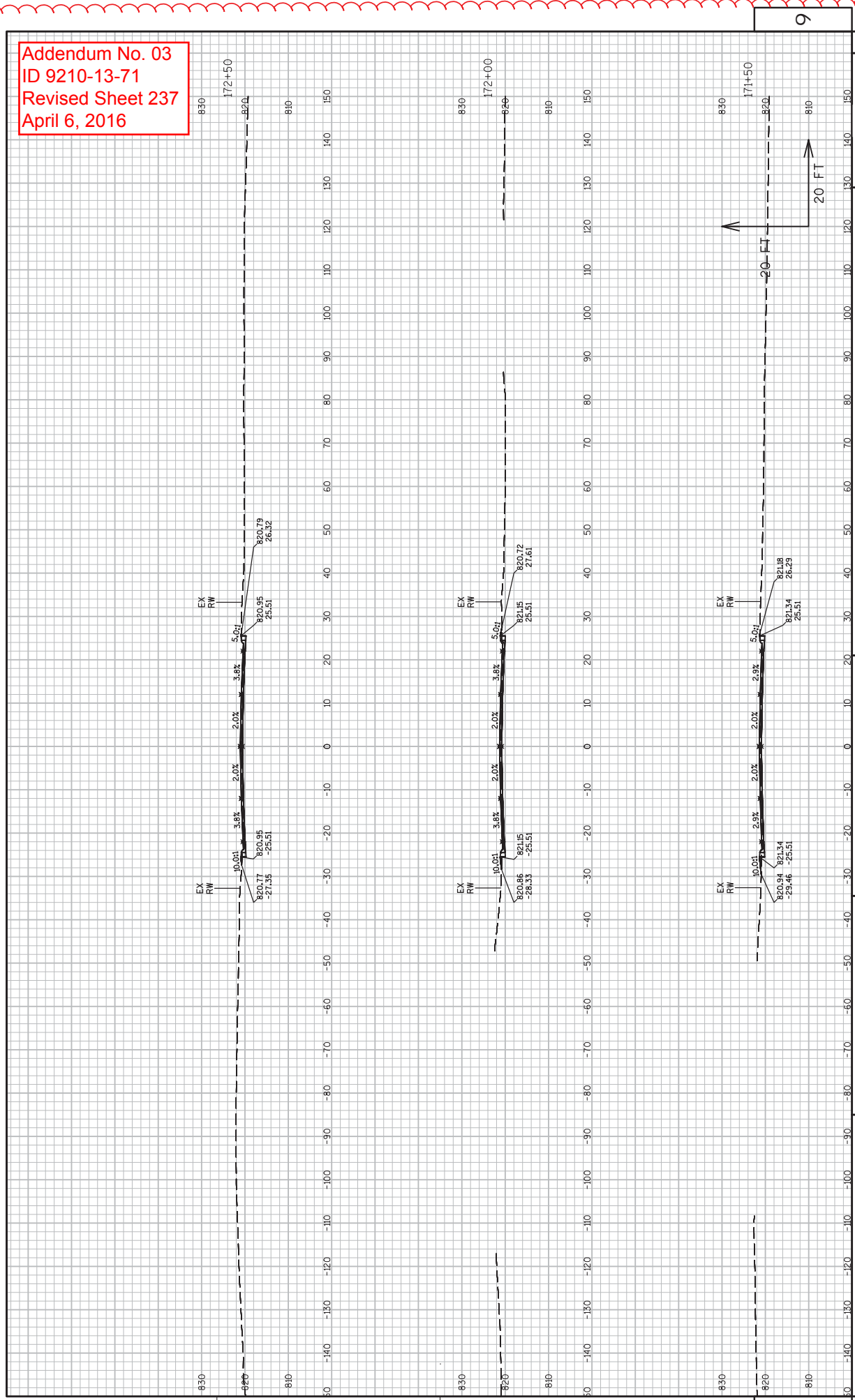
Addendum No. 03  
 ID 9210-13-71  
 Revised Sheet 236  
 April 6, 2016




PROJECT NO: 9210-13-71  
 COUNTY: BROWN  
 HWY: STH 54  
 CROSS SECTIONS: STH 54  
 SHEET 236  
 E

FILE NAME : N:\VPOS\CD\92101300\SHEETS\PLAN\092021.XS.DWG  
 LAYOUT NAME : 20  
 PLOT DATE : 4/5/2016 1:50 PM  
 PLOT BY : LOREKZ, KELSEY ANN  
 PLOT NAME :  
 PLOT SCALE : 1 IN=20 FT  
 WISDOT/CADD/SHEET 49

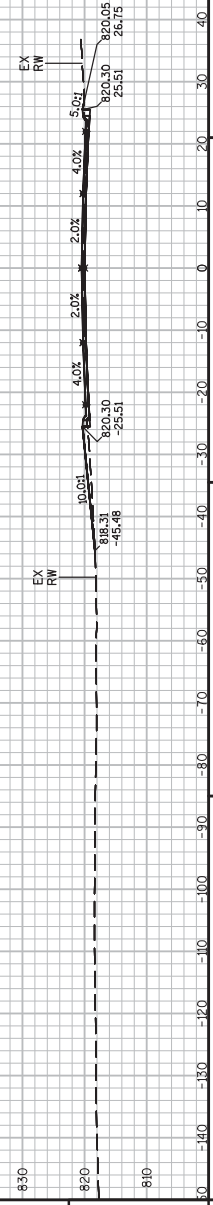
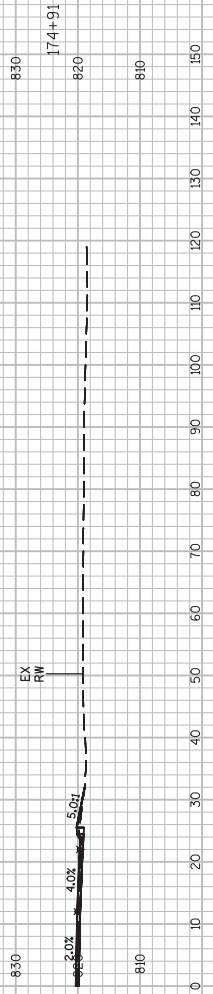
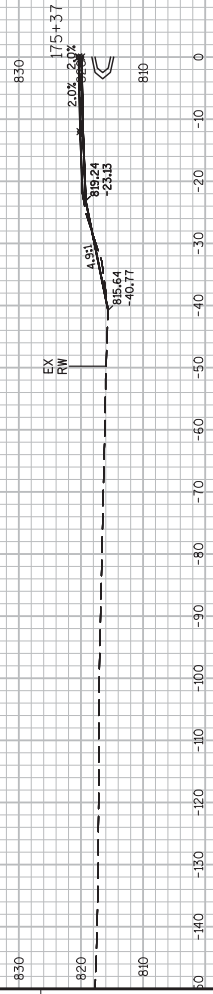
Addendum No. 03  
 ID 9210-13-71  
 Revised Sheet 237  
 April 6, 2016



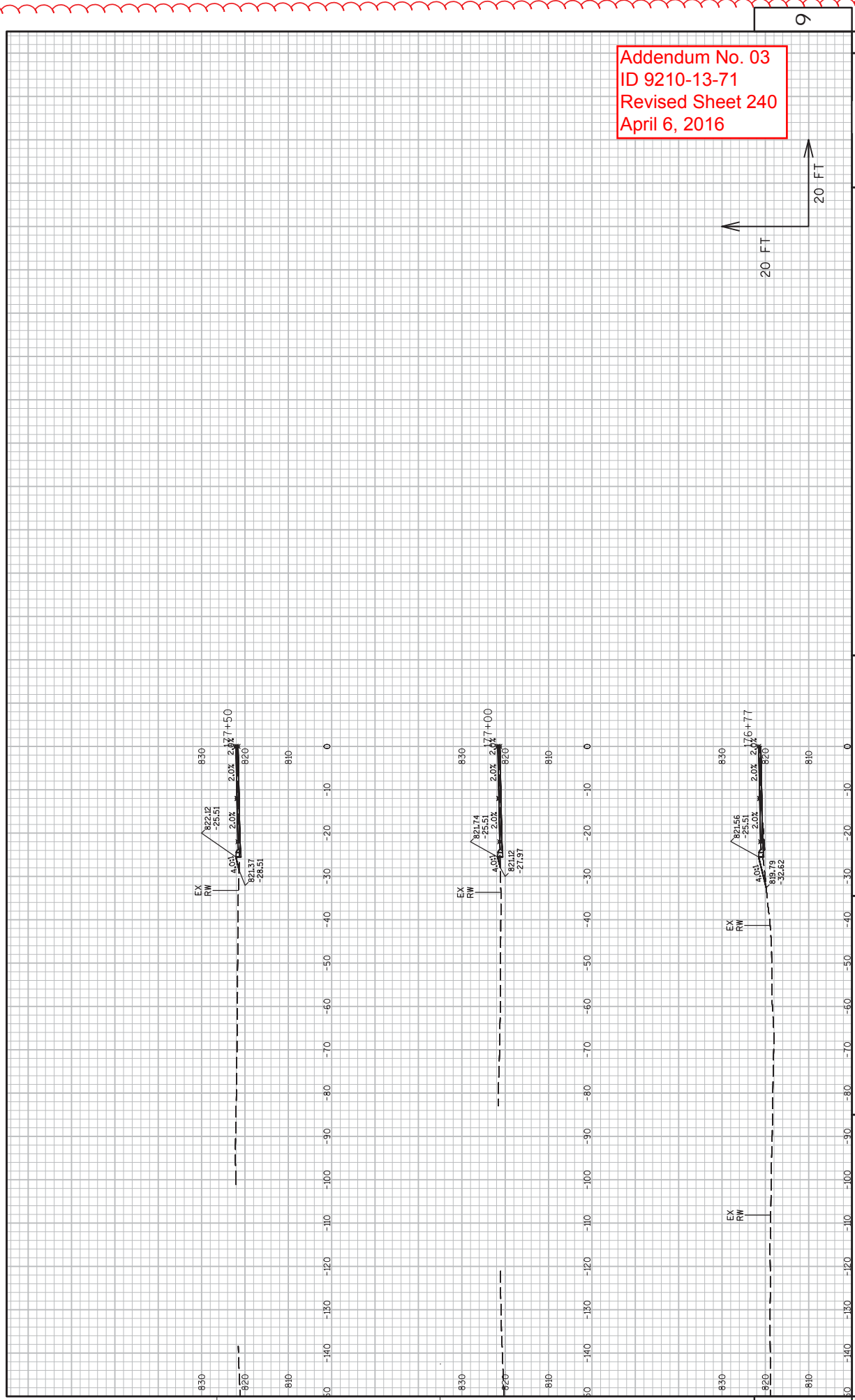
Addendum No. 03  
 ID 9210-13-71  
 Revised Sheet 238  
 April 6, 2016



Addendum No. 03  
 ID 9210-13-71  
 Revised Sheet 239  
 April 6, 2016



Addendum No. 03  
ID 9210-13-71  
Revised Sheet 240  
April 6, 2016

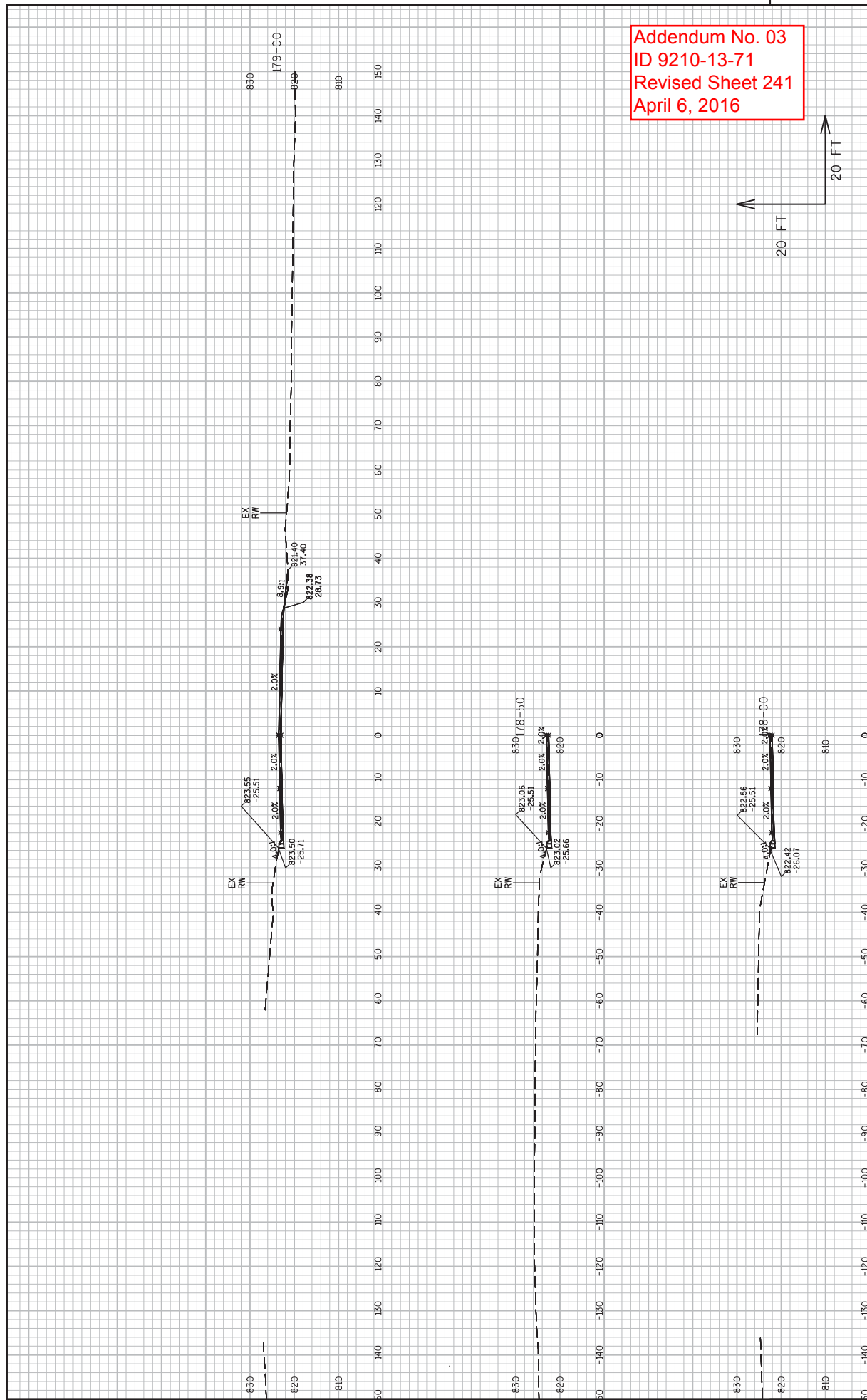


PROJECT NO: 9210-13-71  
HWY: STH 54  
COUNTY: BROWN  
CROSS SECTIONS: STH 54  
PLOT BY: LOREKZ, KELSEY ANN  
PLOT NAME: WISDOT/CADD/SHEET 49  
PLOT DATE: 4/5/2016 2:02 PM  
PLOT SCALE: 1 IN=20 FT  
SHEET 240  
E

9

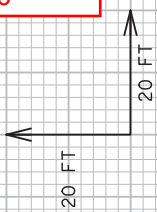
9

Addendum No. 03  
 ID 9210-13-71  
 Revised Sheet 241  
 April 6, 2016



PROJECT NO: 9210-13-71  
 COUNTY: BROWN  
 HWY: STH 54  
 CROSS SECTIONS: STH 54  
 SHEET 241  
 E

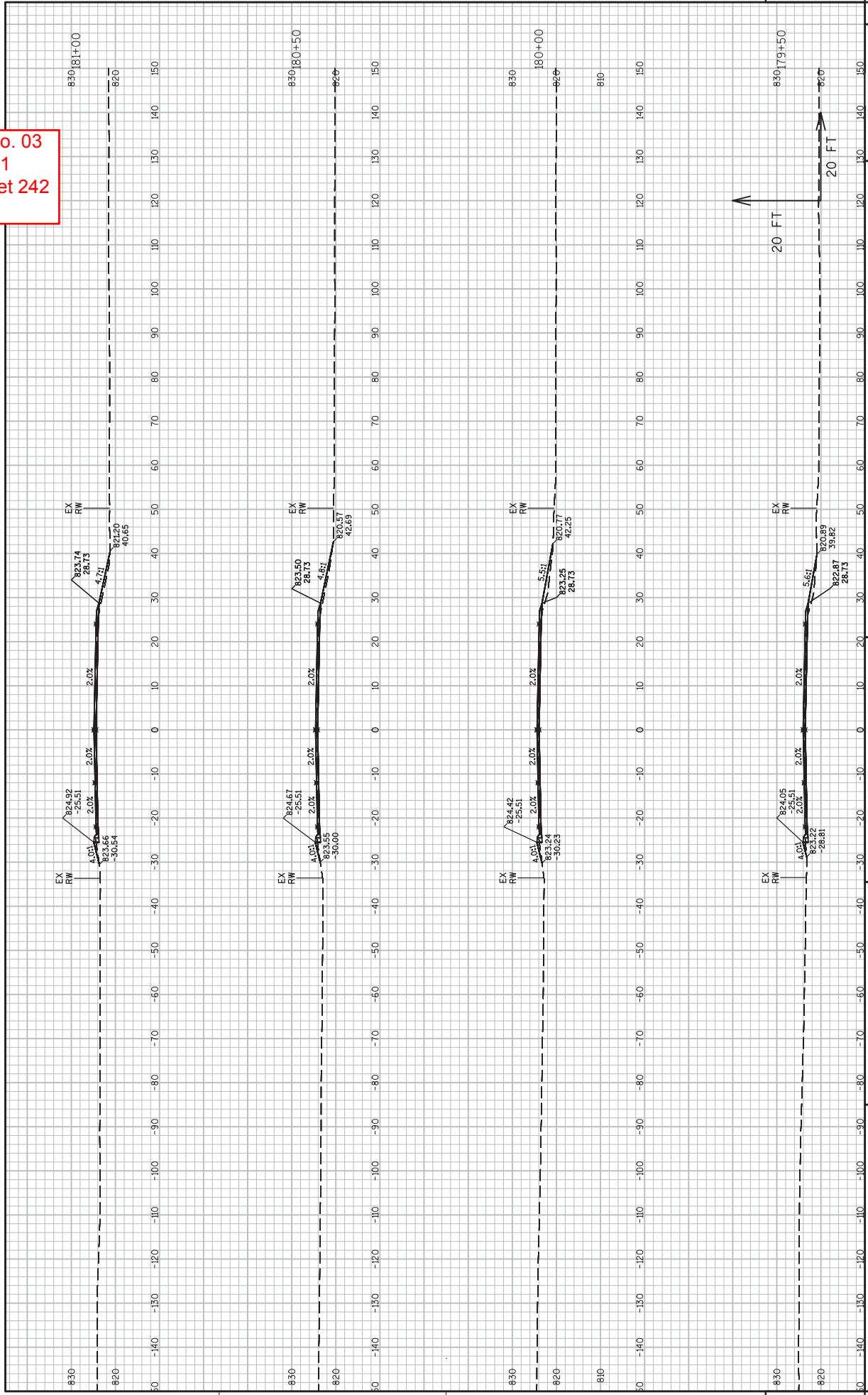
FILE NAME : N:\VPOS\CD\92101300\SHEETS\PLAN\092021.XS.DWG  
 LAYOUT NAME : 25  
 PLOT DATE : 4/5/2016 2:05 PM  
 PLOT BY : LOREKZ, KELSEY ANN  
 PLOT NAME :  
 PLOT SCALE : 1 IN:20 FT  
 WISDOT/CADD/SHEET 49



9

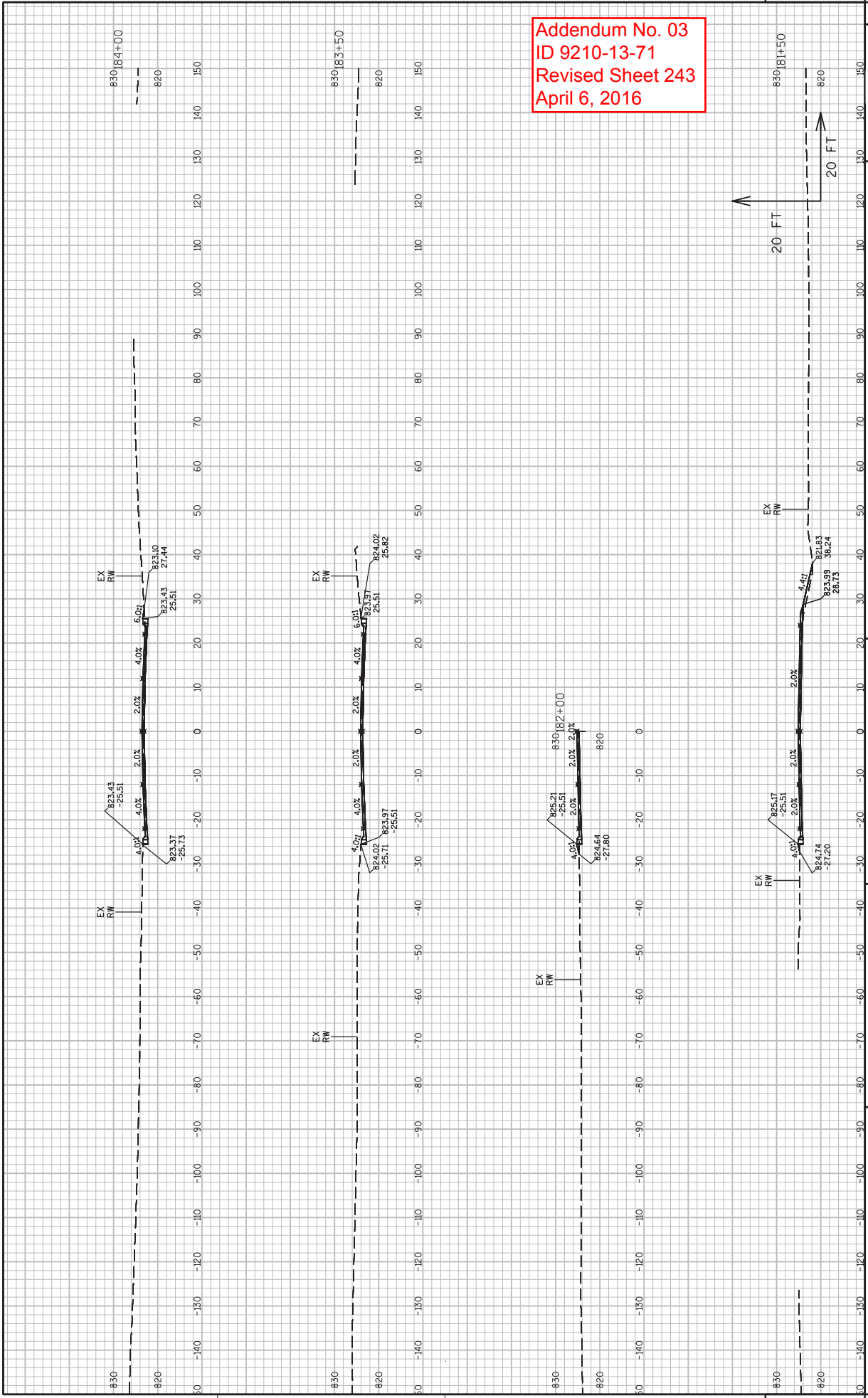
9

Addendum No. 03  
 ID 9210-13-71  
 Revised Sheet 242  
 April 6, 2016



PROJECT NO: 9210-13-71  
 COUNTY: BROWN  
 HWY: STH 54  
 CROSS SECTIONS: STH 54  
 SHEET 242  
 E  
 FILE NAME : N:\VPOS\CD\92101300\SHEETS\PLAN\092021.XS.DWG  
 LAYOUT NAME : 25  
 PLOT DATE : 4/5/2016 2:09 PM  
 PLOT BY : LOREKIZ, KELSEY ANN  
 PLOT NAME :  
 PLOT SCALE : 1 IN=20 FT  
 WISDOT/CADD/SHEET 49

Addendum No. 03  
 ID 9210-13-71  
 Revised Sheet 243  
 April 6, 2016



PROJECT NO: 9210-13-71  
 COUNTY: BROWN  
 HWY: STH 54  
 CROSS SECTIONS: STH 54  
 SHEET 243  
 E

FILE NAME : N:\VPOS\C3D\92101300\SHEETS\PLAN\092021.XS.DWG  
 LAYOUT NAME : 27

PLOT DATE : 4/5/2016 2:12 PM

PLOT BY : LORENZ, KELSEY ANN

PLOT NAME :

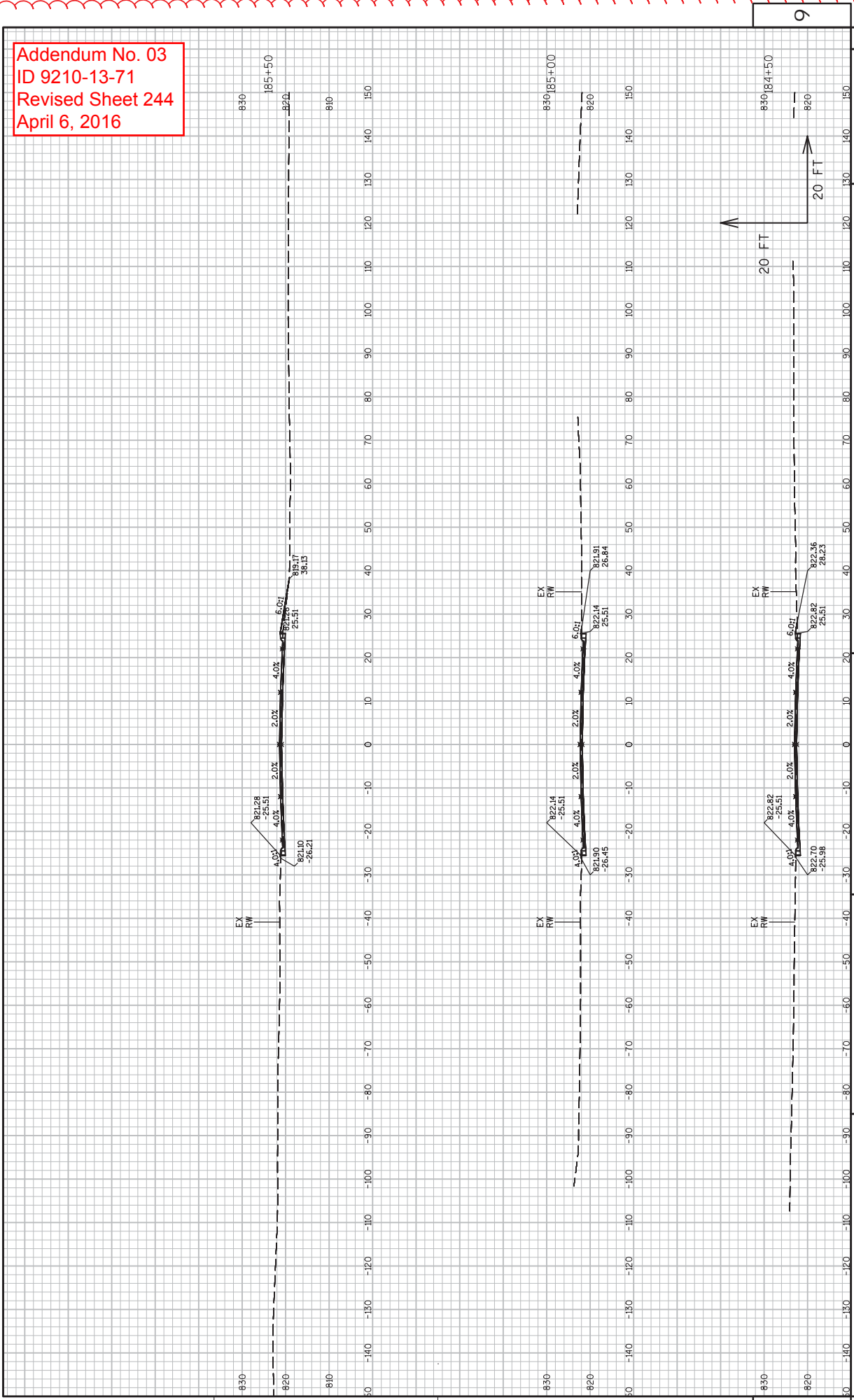
PLOT SCALE : 1 IN:20 FT  
 WISDOT/CADD SHEET 49

9

9



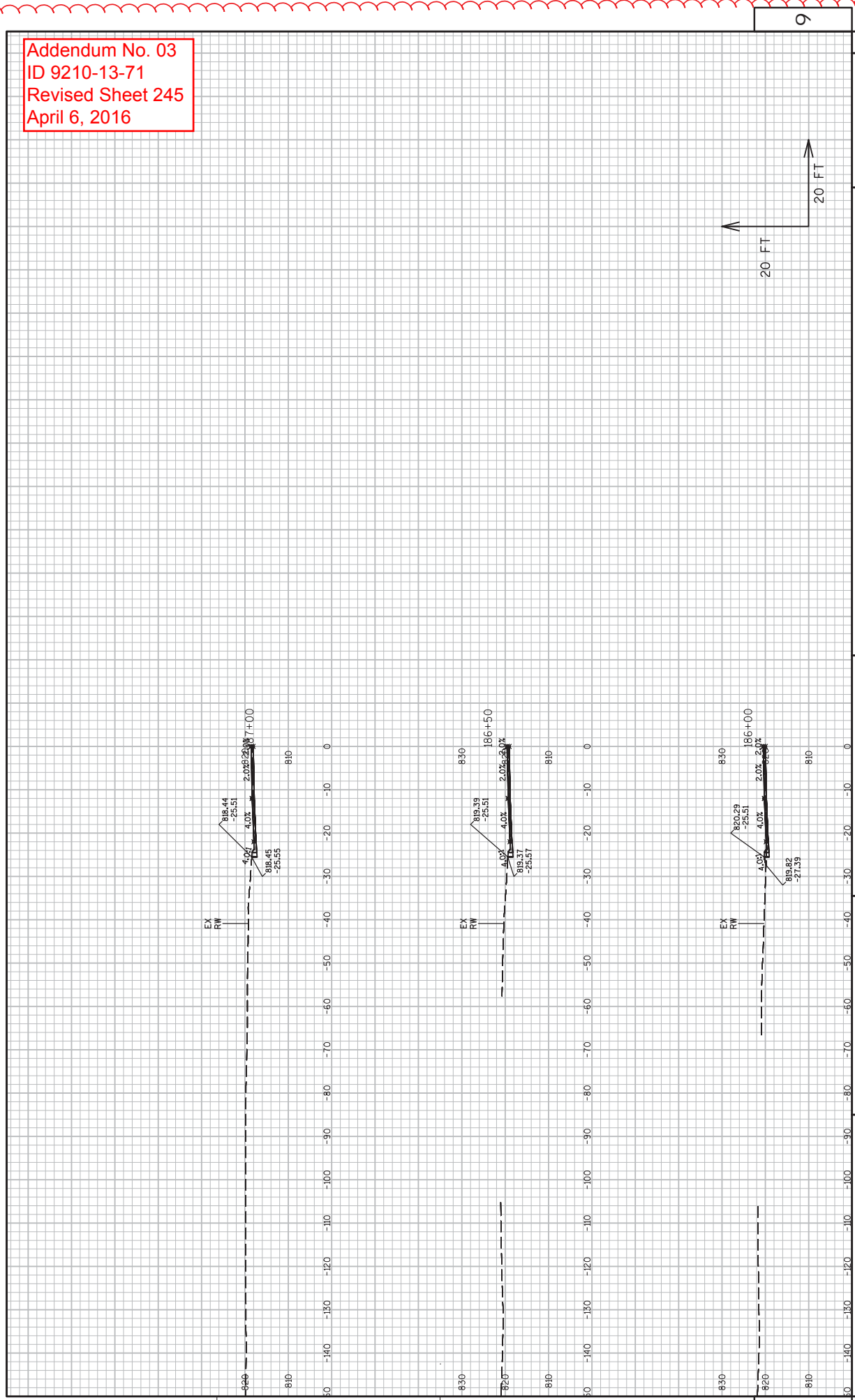
Addendum No. 03  
 ID 9210-13-71  
 Revised Sheet 244  
 April 6, 2016



PROJECT NO: 9210-13-71  
 COUNTY: BROWN  
 HWY: STH 54  
 CROSS SECTIONS: STH 54  
 SHEET 244  
 E

FILE NAME : N:\VPOS\C3D\92101300\SHEETS\PLAN\092021.XS.DWG  
 LAYOUT NAME : 28  
 PLOT DATE : 4/5/2016 2:15 PM  
 PLOT BY : LORENZ, KELSEY ANN  
 PLOT NAME :  
 PLOT SCALE : 1 IN=20 FT  
 WISDOT/CADD/SHEET 49

Addendum No. 03  
ID 9210-13-71  
Revised Sheet 245  
April 6, 2016




PROJECT NO: 9210-13-71  
HWY: STH 54  
COUNTY: BROWN  
CROSS SECTIONS: STH 54  
PLOT BY: LORENZ, KELSEY ANN  
PLOT NAME: WISDOT/CADD/SHEET 245  
SHEET 245  
E  
FILE NAME: N:\NPOS\CD\92101300\SHEETSP\ANN\092021.XS.DWG  
LAYOUT NAME: 29  
PLOT DATE: 4/5/2016 2:18 PM  
PLOT SCALE: 1 IN=20 FT

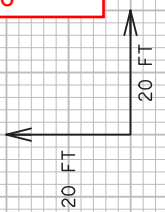
9

9

Addendum No. 03  
ID 9210-13-71  
Revised Sheet 246  
April 6, 2016




PROJECT NO: 9210-13-71  
HWY: STH 54  
COUNTY: BROWN  
CROSS SECTIONS: STH 54  
PLOT BY: LORENZ, KELSEY/ANN  
PLOT NAME:   
PLOT DATE: 4/5/2016 2:21 PM  
PLOT SCALE: 1 IN=20 FT  
SHEET 246  
E  
WISDOT/CADD/SHEET\_49



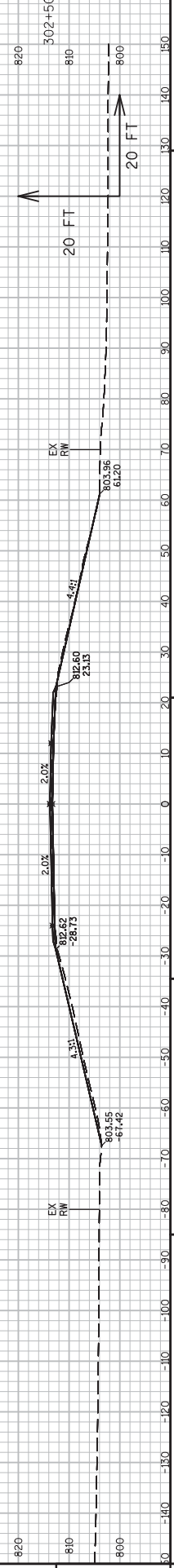
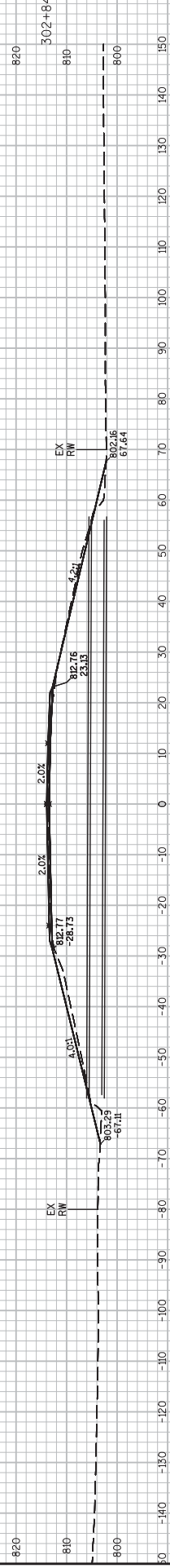
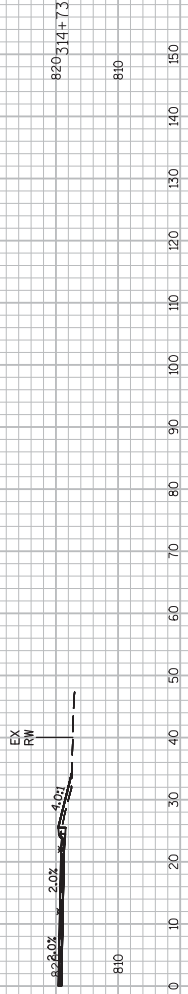
9


9

Addendum No. 03  
 ID 9210-13-71  
 Revised Sheet 247  
 April 6, 2016



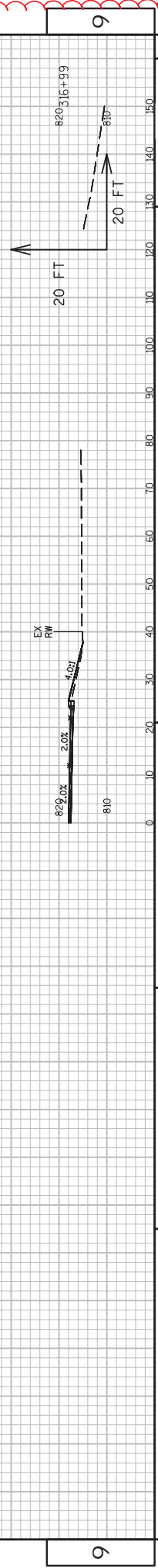
Addendum No. 03  
 ID 9210-13-71  
 Revised Sheet 258  
 April 6, 2016





Addendum No. 03  
 ID 9210-13-71  
 Revised Sheet 259  
 April 6, 2016

Addendum No. 03  
ID 9210-13-71  
Revised Sheet 260  
April 6, 2016



PROJECT NO: 9210-13-71  
HWY: STH 54  
COUNTY: BROWN  
CROSS SECTIONS: STH 54  
SHEET 260  
E  
9

FILE NAME : N:\PDS\C3D\92101300\SHEETS\PLAN\090201.XS.DWG  
LAYOUT NAME : 46  
PLOT DATE : 4/5/2016 2:36 PM  
PLOT BY : LORENZ, KELSEY ANN  
PLOT NAME :  
PLOT SCALE : 1 IN:20 FT  
WISDOT/CADD SHEET 49

## SCHEDULE OF ITEMS

REVISED:

CONTRACT:  
20160412034PROJECT(S):  
9210-13-71FEDERAL ID(S):  
WISC 2016125

CONTRACTOR : \_\_\_\_\_

LINE NO	ITEM DESCRIPTION	APPROX. QUANTITY AND UNITS	UNIT PRICE		BID AMOUNT	
			DOLLARS	CTS	DOLLARS	CTS

## SECTION 0001 Roadway Items

0010	203.0100 Removing Small Pipe Culverts	11.000 EACH	.	.	.	.
0020	204.0100 Removing Pavement	104.000 SY	.	.	.	.
0030	204.0110 Removing Asphaltic Surface	6,926.000 SY	.	.	.	.
0040	204.0115 Removing Asphaltic Surface Butt Joints	29.000 SY	.	.	.	.
0050	204.0120 Removing Asphaltic Surface Milling	94,588.000 SY	.	.	.	.
0060	204.0150 Removing Curb & Gutter	5,195.000 LF	.	.	.	.
0070	204.0155 Removing Concrete Sidewalk	10.000 SY	.	.	.	.
0080	204.0165 Removing Guardrail	723.000 LF	.	.	.	.
0090	204.9060.S Removing (item description) 01. Apron Endwalls	8.000 EACH	.	.	.	.
0100	205.0100 Excavation Common	4,782.000 CY	.	.	.	.