



Wisconsin Department of Transportation

December 5, 2016

Division of Transportation Systems Development

Bureau of Project Development
4802 Sheboygan Avenue, Rm 601
P O Box 7916
Madison, WI 53707-7916

Telephone: (608) 266-1631
Facsimile (FAX): (608) 266-8459

NOTICE TO ALL CONTRACTORS:

Proposal #26: 4630-05-71, WISC 2016 487
Calumet Drive, City of Sheboygan
Main Avenue – 26th Street
STH 42
Sheboygan County

4630-30-60
Sheboygan – Howard Grove
Mueller Rd – IH 43
STH 42
Sheboygan County

4630-05-72
Calumet Drive, City of Sheboygan
Main Avenue – 26th Street
STH 42
Sheboygan County

Letting of December 13, 2016

This is Addendum No. 01, which provides for the following:

Special Provisions

Revised Special Provisions	
Article No.	Description
5	Utilities

Schedule of Items

Revised Bid Item Quantities					
Bid Item	Item Description	Unit	Old Quantity	Revised Quantity	Proposal Total
637.2210	Signs Type II Reflective H	SF	581.38	-3.00	578.38

Plan Sheets

Revised Plan Sheets	
Plan Sheet	Plan Sheet Title (brief description of changes to sheet)
54	Revised sign code at location 1.G.
56	Revised sign code at location 3.B.
122	Eliminated duplicate sign: Sign 3.H was the same as 3.G; 3.H has been eliminated. The offset locations were revised for sign no. 1.F and 6.P.

The responsibility for notifying potential subcontractors and suppliers of these changes remains with the prime contractor.

Sincerely,

Mike Coleman

Proposal Development Specialist
Proposal Management Section

ADDENDUM NO. 01
4630-05-71, 4630-05-72, & 4630-30-60
December 5, 2016

Special Provisions

5. Utilities

4630-05-71

*Replace the third paragraph under section titled **Alliant Energy (electricity)** with the following:*

The anticipated start date for work to be performed by Alliant Energy is January 9, 2017. The estimated construction time required is 60 working days.

*Replace the third paragraph under section titled **Charter Communications (communication line)** with the following:*

The anticipated start date for work to be performed by Charter Communications is February 27, 2017. The estimated construction time required is 30 working days.

*Replace the third paragraph under section titled **McLeod Telecommunication Services Inc (communication line)** with the following:*

The anticipated start date for work to be performed by McLeod Telecommunications is March 1, 2017. The estimated construction time required is 30 working days.

*Replace the third paragraph under section titled **Sheboygan Water Utility (water)** with the following:*

Sheboygan Water Utility will complete the following work during construction:

- Lower the existing 16-Inch water main at 6+40 RT and 21+90 LT after the pavement has been removed. The work is anticipated to take 2 working days to complete at each location. Notify Sheboygan Water Utility 5 working days prior to beginning storm sewer installation operations at each location.

*Replace the third paragraph under section titled **Wisconsin Public Service Corporation (gas/petroleum)** with the following:*

The anticipated start date for work to be performed by Wisconsin Public Service is October 3, 2016. The estimated construction time required is 50 working days.

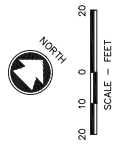
Schedule of Items

Attached, dated December 5, 2016, are the revised Schedule of Items Page 6.

Plan Sheets

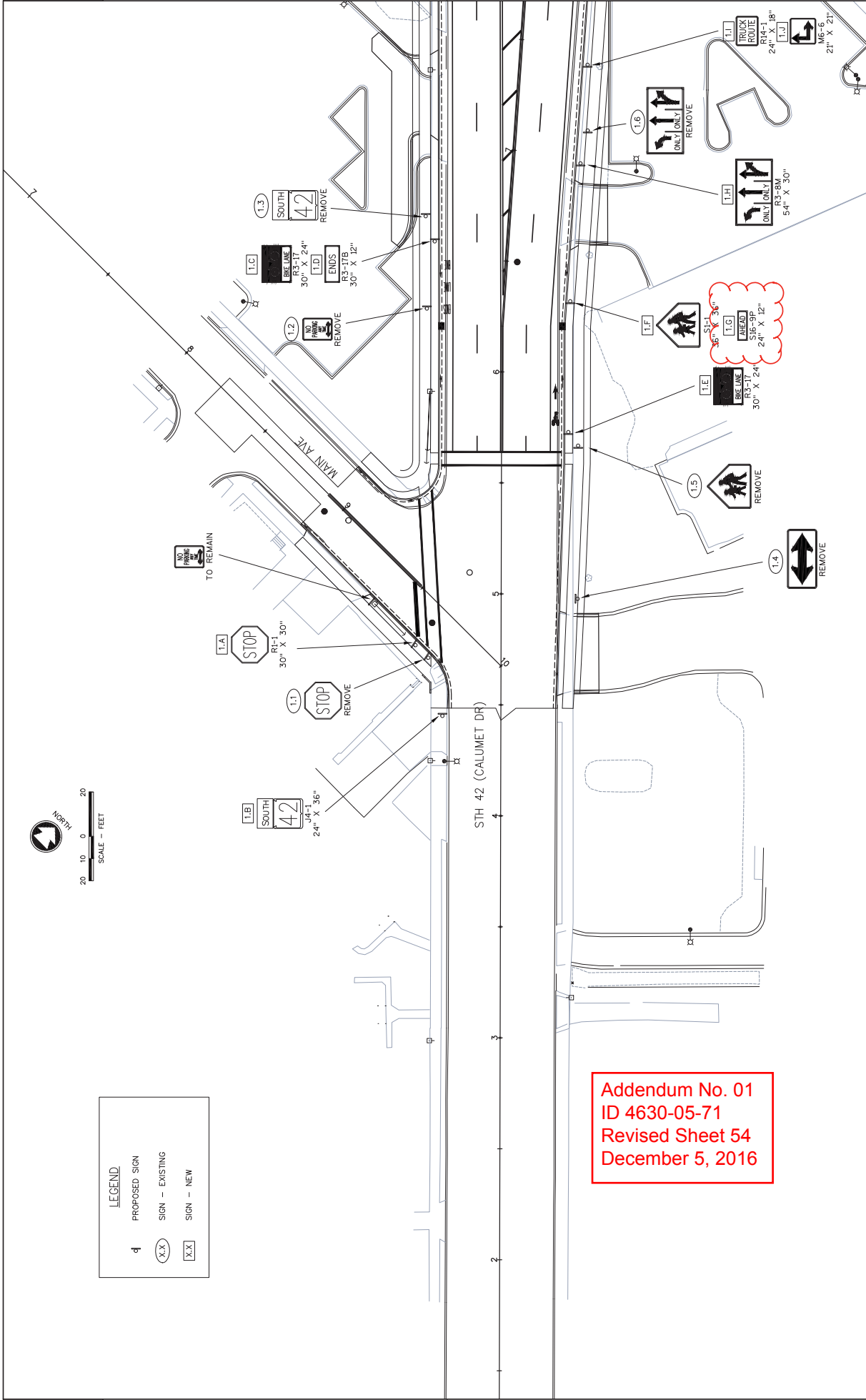
The following 8½ x 11-inch sheets are attached and made part of the plans for this proposal:
Revised: 54, 56, 122.

END OF ADDENDUM



LEGEND

	PROPOSED SIGN
	SIGN - EXISTING
	SIGN - NEW



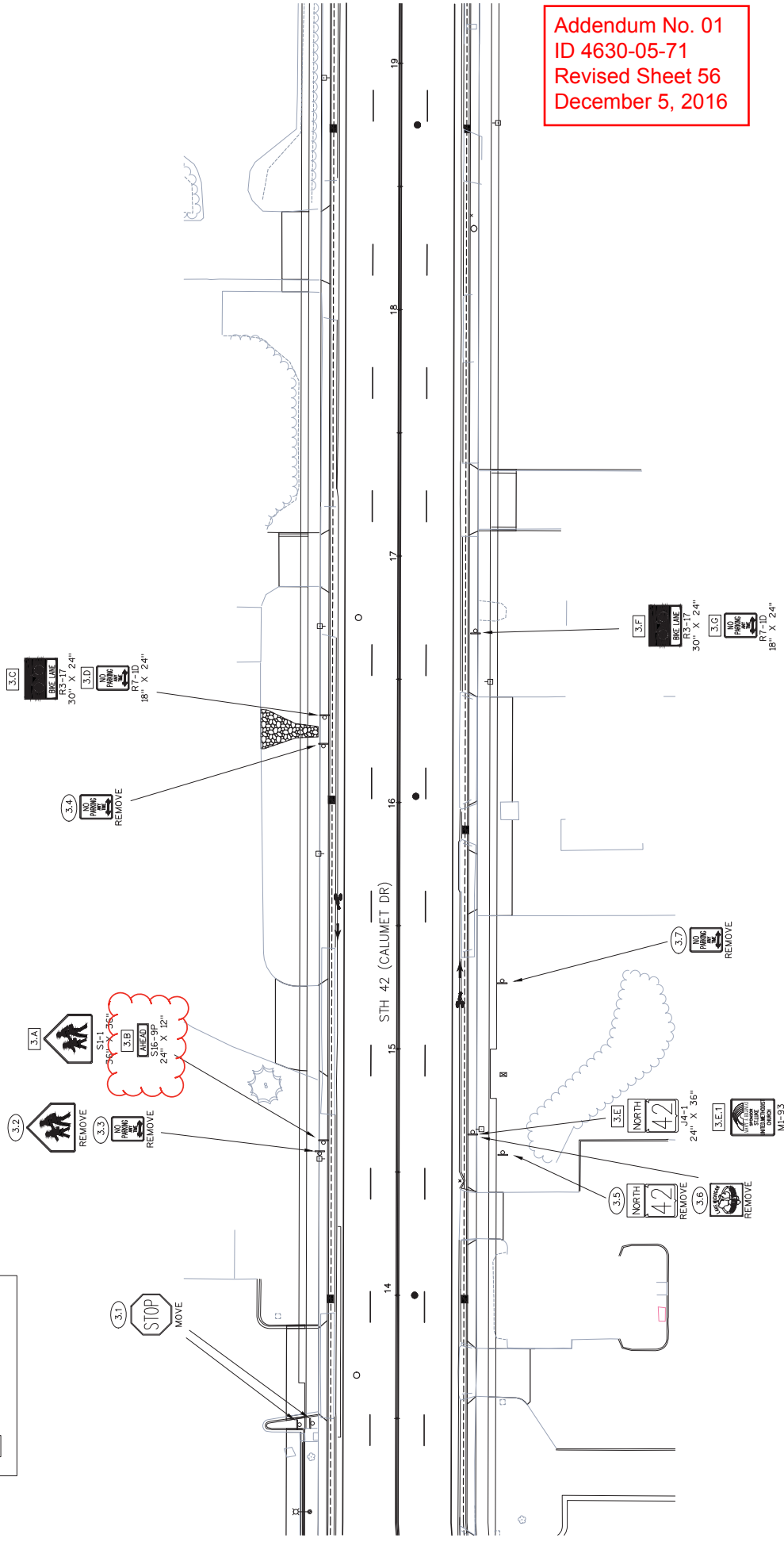
Addendum No. 01
ID 4630-05-71
Revised Sheet 54
December 5, 2016

ceduh, W:\PROJECTS\W055\36107\02-Signing\01_SIGNING.DWG, 01 paving detail, Plot Date: 10/25/2016 7:17 AM, users: (existing right of way, r-existing, x-proposed)



LEGEND

d	PROPOSED SIGN
(X.X)	SIGN - EXISTING
[X.X]	SIGN - NEW



Addendum No. 01
 ID 4630-05-71
 Revised Sheet 56
 December 5, 2016

csdsh, W:\PROJECTS\W059\26107\00\02-Signing\03 SIGNING.dwg, 03 Permanent, marking, Plot Date: 10/25/2016 7:17 AM, xvels, (x-proposed, existing right of way, x-existing)

ALL ITEMS ON THIS SHEET ARE CATEGORY 0010 UNLESS OTHERWISE NOTED

PERMANENT SIGNING, TYPE II

SIGN NO.	LOCATION	SIGN CODE	W X H	637.2210		637.2230		634.0812		634.0814		634.0816		REMARKS	SIGN NO.	LOCATION	SIGN CODE	W X H	637.2210		637.2230		634.0812		634.0814		634.0816		REMARKS		
				REFLECTIVE H	REFLECTIVE F	TYPE II	TYPE II	SIGNS	SIGNS	POSTS	POSTS	POSTS	POSTS						POSTS	POSTS	POSTS	POSTS	POSTS	POSTS	POSTS	POSTS	POSTS	POSTS		POSTS	POSTS
1.A	STA. 4+76.82 39' LT.	R1-1	30" X 30"	5.18				1						4.6 & 4.7	STA. 9+18 LT.	MOVE														STH 42	
1.E	STA. 5+73.01 30' RT.	R3-17	30" X 24"	5.00				1						4.A	STA. 19+92.81 31' LT.	R2-1	24" X 30"													STH 42	
1.B	STA. 4+45.60 26' LT.	J4-1	24" X 36"	6.00				1						4.G	STA. 20+84.86 31' RT.	R2-1	24" X 30"													STH 42	
1.F	STA. 6+33.84 30' RT.	S1-1	36" X 36"		9.00			1						4.H		R7-1D	18" X 24"													STH 42	
1.G		S16-9P	24" X 12"		2.00									4.B	STA. 20+94.91 31' LT.	R3-17	30" X 24"													STH 42	
1.C	STA. 6+56.66 33' LT.	R3-17	30" X 24"	5.00				1						4.C		R7-1D	18" X 24"													STH 42	
1.D		R3-17B	30" X 12"	2.50										4.D	STA. 21+51.29 43' LT.	R1-1	30" X 30"													STH 42	
1.H	STA. 6+96.22 30' RT.	R3-8M	54" X 30"	11.25				1						4.E		R3-2	24" X 24"													STH 42	
1.I	STA. 7+40.77 30' RT.	R14-1	24" X 18"	3.00				1						4.F	STA. 6+90.86 4' RT.	R4-7	24" X 30"													STH 42	
1.J		IM6-6	21" X 21"	3.06																											25TH STREET
2.G	STA. 7+75.60 30' RT.	R4-4	36" X 30"	7.50				1						4.J	STA. 22+82.77 42' RT.	R1-1	30" X 30"													STH 42	
2.H	STA. 8+16.57 53' RT.	R1-2	36" X 31"	7.75				1						4.K	STA. 23+67.48 31' RT.	W54-51	30" X 30"													STH 42	
2.A	STA. 8+24.20 41' LT.	R2-1	24" X 30"	5.00				1						4.L	STA. 24+51.98 31' RT.	R7-10	18" X 24"													STH 42	
2.B		R7-1D	18" X 24"	3.00										4.M		R3-17B	30" X 12"													STH 42	
2.C	STA. 8+75.18 41' LT.	R3-17	30" X 24"	5.00				1																						STH 42	
2.D	STA. 9+62.95 41' LT.	R3-4	24" X 24"	4.00										5.1	STA. 10+66.28' RT.	MOVE														STH 42	
2.J	STA. 10+03.10 32' RT.	R3-4	24" X 24"	4.00				1						5.C	STA. 26+13.28 41' RT.	R1-1	30" X 30"													STH 42	
2.I	STA. 10+81.90 31' RT.	R3-17	30" X 24"	5.00										5.A	STA. 25+36.40 37' LT.	R3-17	30" X 24"													STH 42	
2.K		R7-10	18" X 24"	3.00										5.B		R7-1D	18" X 24"													STH 42	
2.F	STA. 11+24.70 59' LT.	R1-2	36" X 31"	7.75				1						6.A	STA. 6P+81.40 33' LT.	R3-17	30" X 24"													NORTH AVE.	
2.E	STA. 7+65.33 33' LT.	R5-2	24" X 24"	4.00				1						6.P	STA. 8+81.40 33' LT.	R10-12	24" X 30"													STH 42	
2.L	STA. 11+57.11 30' RT.	M4-5	24" X 12"	2.00				1						6.B	STA. 10+43.56 37' LT.	S1-1	36" X 36"													NORTH AVE.	
2.M		M1-1	24" X 24"	4.00										6.C		R10-11S	24" X 36"													NORTH AVE.	
2.M.1		M1-93	24" X 24"	4.00										6.D	STA. 11+31.56 37' LT.	R14-1	24" X 18"													NORTH AVE.	
2.N	STA. 12+50.16 30' RT.	R2-1	24" X 30"	5.00				1						6.E		M6-4	21" X 21"													NORTH AVE.	
2.8 & 2.9	STA. 13+14 LT	MOVE												6.F	STA. 11+67.66 38' LT.	M4-5	24" X 12"													NORTH AVE.	
3.1	13+58 LT.	MOVE												6.G		M1-1	24" X 24"													NORTH AVE.	
3.A	STA. 14+61.88 30' LT.	S1-1	36" X 36"		9.00			1						6.H		M6-1	21" X 21"													NORTH AVE.	
3.B		S16-9P	24" X 12"		2.00									6.O	STA. 11+96.02 43' RT.	R7-10	18" X 24"													NORTH AVE.	
3.E	STA. 14+66.23 30' RT.	J4-1	24" X 36"	6.00				1						6.I	STA. 12+34.02 36' LT.	R4-4	36" X 30"													NORTH AVE.	
3.E.1		M1-93	24" X 24"	4.00				1						6.N		R7-10	18" X 24"													NORTH AVE.	
3.C	STA. 16+34.39 30' LT.	R3-17	30" X 24"	5.00				1						6.J	STA. 12+49.98 43' LT.	R3-8L	54" X 30"													NORTH AVE.	
3.D		R7-1D	18" X 24"	3.00										6.K	STA. 12+71.32 35' LT.	R3-17	30" X 24"													NORTH AVE.	
3.F	STA. 16+69.66 31' RT.	R3-17	30" X 24"	5.00				1						6.L	STA. 12+74.88 43' RT.	R3-17	30" X 24"													NORTH AVE.	
3.G	STA. 16+69.66 31' RT.	R7-1D	18" X 24"	3.00										6.M		R3-17B	30" X 12"													NORTH AVE.	
		R3-8A	36" X 30"	7.50				1						6.Q	STA. 7+00 36' RT	R3-8A	36" X 30"													NORTH AVE.	

SUBTOTALS				137.99	22.00	0	14	9	148.92	6.25	2	13	9
SUBTOTALS				PROJECT TOTALS					286.91	28.25	2	27	18

Addendum No. 01
ID 4630-05-71
Revised Sheet 122
December 5, 2016



Proposal Schedule of Items

Proposal ID: 20161213026

Project(s): 4630-05-71, 4630-05-72, 4630-30-60

SECTION: 0001 Roadway Items

Alt Set ID: Alt Mbr ID:

Proposal Line Number	Item ID Description	Approximate Quantity and Units	Unit Price	Bid Amount
0810	634.0614 Posts Wood 4x6-Inch X 14-FT	5.000 EACH	_____.	_____.
0820	634.0616 Posts Wood 4x6-Inch X 16-FT	36.000 EACH	_____.	_____.
0830	634.0812 Posts Tubular Steel 2x2-Inch X 12-FT	2.000 EACH	_____.	_____.
0840	634.0814 Posts Tubular Steel 2x2-Inch X 14-FT	27.000 EACH	_____.	_____.
0850	634.0816 Posts Tubular Steel 2x2-Inch X 16-FT	18.000 EACH	_____.	_____.
0860	637.2210 Signs Type II Reflective H	578.380 SF	_____.	_____.
0870	637.2215 Signs Type II Reflective H Folding	44.760 SF	_____.	_____.
0880	637.2230 Signs Type II Reflective F	63.750 SF	_____.	_____.
0890	638.2102 Moving Signs Type II	13.000 EACH	_____.	_____.
0900	638.2602 Removing Signs Type II	98.000 EACH	_____.	_____.
0910	638.3000 Removing Small Sign Supports	78.000 EACH	_____.	_____.
0920	642.5201 Field Office Type C	1.000 EACH	_____.	_____.
0930	643.0100 Traffic Control (project) 01. 4630-05-71	1.000 EACH	_____.	_____.
0940	643.0100 Traffic Control (project) 03. 4630-30-60	1.000 EACH	_____.	_____.
0950	643.0300 Traffic Control Drums	37,470.000 DAY	_____.	_____.
0960	643.0410 Traffic Control Barricades Type II	2,142.000 DAY	_____.	_____.
0970	643.0420 Traffic Control Barricades Type III	8,694.000 DAY	_____.	_____.

