



Wisconsin Department of Transportation

Division of Transportation Systems Development

Bureau of Project Development
4822 Madison Yards Way, 4th Floor South
Madison, WI 53705

January 8, 2019

Telephone: (608) 266-1631
Facsimile (FAX): (608) 266-8459

NOTICE TO ALL CONTRACTORS:

Proposal #36: 9225-00-72, WISC 2019 826
Chelsea - Spirit
Spirit River Bridge B-60-0145
STH 102
Taylor County

Letting of January 14, 2020

This is Addendum No. 01, which provides for the following:

Schedule of Items:

Revised Bid Item Quantities					
Bid Item	Item Description	Unit	Old Quantity	Revised Quantity	Proposal Total
614.0010	Barrier System Grading Shaping Finishing	EA	4	-1	3
614.2300	MGS Guardrail 3	LF	303	-65.50	237.5

Added Bid Item Quantities					
Bid Item	Item Description	Unit	Old Quantity	Revised Quantity	Proposal Total
650.9920	Construction Staking Slope Stakes	LF	0	218	218

Deleted Bid Item Quantities					
Bid Item	Item Description	Unit	Old Quantity	Revised Quantity	Proposal Total
614.2340	MGS Guardrail 3 L	LF	50	-50	0

Plan Sheets:

Revised Plan Sheets	
Plan Sheet	Plan Sheet Title (brief description of changes to sheet)
24	Miscellaneous Quantities (Barrier System Grading Shaping Finishing quantity updated)
24	Miscellaneous Quantities (MGS Guardrail 3 quantity updated)
25	Miscellaneous Quantities (Salvaged Topsoil table updated)
26	Miscellaneous Quantities (Fertilizer Type B table updated)
27	Miscellaneous Quantities (Seeding Mix No. 30 table updated)
29	Miscellaneous Quantities (Added Construction Staking Slope Stakes)
62-73	Cross-Sections (Updated Cross-Sections to replicate typical sections)

Schedule of Items

Attached, dated January 8, 2020, are the revised Schedule of Items Pages 1 – 4.

Plan Sheets

The following 8½ x 11-inch sheets are attached and made part of the plans for this proposal:

Revised: 24 - 27, 29, and 62- 73.

The responsibility for notifying potential subcontractors and suppliers of these changes remains with the prime contractor.

Sincerely,

Mike Coleman

Proposal Development Specialist
Proposal Management Section

END OF ADDENDUM

Addendum No. 01
 ID 9225-00-72
 Revised Sheet 24
 January 8, 2020

APRON ENDWALLS FOR CULVERT PIPE REINFORCED CONCRETE HORIZONTAL ELLIPTICAL 63X98-INCH

RIPRAP HEAVY

CATEGORY	STATION	TO	STATION	LOCATION	522.2663 EACH	606.0300 CY
0010	335+94	-	335+94	LT	2	35
0010	336+05	-	336+05	RT	2	35
	TOTAL	0010			4	70

CATEGORY	STATION	LOCATION	606.0300 CY
0010	335+94	LT	35
0010	336+05	RT	35
	TOTAL	0010	70

BARRIER SYSTEM GRADING SHAPING FINISHING

CATEGORY	STATION	TO	STATION	LOCATION	614.0010 EACH	* BORROW CY	* COMMON CY	* SALVAGED TOPSOIL SY	* MULCHING SY	* FERTILIZER TYPE B CWT	* SEEDING MIX NO. 30 LB	* CONSTRUCTION STAKING SLOPE STAKES LF
0010	333+80	-	335+68	LT	1	26	85	210	210	0.50	7	188
0010	336+77	-	338+20	LT	1	33	58	160	160	0.50	5	143
0010	333+80	-	335+68	RT	1	48	70	210	210	0.50	7	188
	TOTAL	0010			3	107	213	580	580	1.5	19	519

* ITEMS AND QUANTITIES FOR INFORMATION ONLY

SALVAGED RAIL

CATEGORY	STATION	TO	STATION	LOCATION	614.0920 LF
0010	335+30	-	336+93	LT	163
0010	335+17	-	336+54	RT	138
	TOTAL	0010			300

MGS_GUARDRAIL_3

CATEGORY	STATION	TO	STATION	LOCATION	614.2300 LF
0010	335+38	-	336+63	LT	125
0010	335+38	-	336+52	RT	112.5
	TOTAL	0010			237.5

PROJECT: 9225-00-72

HWY: STH 102

COUNTY: TAYLOR

MISCELLANEOUS QUANTITIES

SHEET: 24

E

EXCEL FILE NAME: N:\PDS\PROJECTS\LET0245\02ESTIMATE & QUANTITIES\02450072_04.XLSX
 POWERPOINT FILE NAME: N:\PDS\PROJECTS\LET0245\02ESTIMATE & QUANTITIES\MISCELLANEOUS QUANTITIES\98359871_MQ.PPTX

PLOT DATE: 7/29/2019 7:49:21 AM

PLOT BY: AARON CHRIST

PLOT SCALE: NONE

MGS_GUARDRAIL_TERMINAL_EAT

CATEGORY	STATION	TO	STATION	LOCATION	614.2610 EACH
0010	334+44	-	334+98	LT	1
0010	337+03	-	337+56	LT	1
0010	334+44	-	334+98	RT	1
				TOTAL 0010	3

MGS_GUARDRAIL_SHORT_RADIUS_TERMINAL

CATEGORY	STATION	TO	STATION	LOCATION	614.2630 EACH
0010	336+52	-	336+52	RT	1
				TOTAL 0010	1

MAINTENANCE_AND_REPAIR_OF_HAUL_ROADS_(PROJECT)

CATEGORY	STATION	LOCATION	618.0100 EACH
0010	PROJECT		1
		TOTAL 0010	1

MOBILIZATION

CATEGORY	STATION	TO	STATION	LOCATION	619.1000 EACH
0010	333+80	-	338+20	PROJECT	1
				TOTAL 0010	1

WATER

CATEGORY	STATION	TO	STATION	LOCATION	624.0100 MGAL
0010	PROJECT				0.01
				TOTAL 0010	0.01

SALVAGED_TOPSOIL

CATEGORY	STATION	TO	STATION	LOCATION	625.0500 SY
0010	335+68	-	336+77	LT	250
0010	335+68	-	336+77	RT	250
				TOTAL 0010	500

MULCHING

CATEGORY	STATION	TO	STATION	LOCATION	627.0200 SY
0010	335+68	-	336+77	LT	100
0010	335+68	-	336+77	RT	100
				TOTAL 0010	200

Addendum No. 01
ID 9225-00-72
Revised Sheet 25
January 8, 2020

EROSION BALES

CATEGORY	STATION	TO	STATION	LOCATION	628.1104 EACH
0010	333+80	-	338+20	LT	157
0010	333+80	-	336+50	RT	100
0010	Undistributed				64
	TOTAL 0010				<u>321</u>

SILT FENCE

CATEGORY	STATION	TO	STATION	LOCATION	628.1504 LF
0010	333+80	-	338+20	LT	470
0010	333+80	-	336+50	RT	300
	TOTAL 0010				<u>770</u>

SILT FENCE MAINTENANCE

CATEGORY	STATION	TO	STATION	LOCATION	628.1520 LF
0010	334+85	-	337+15	LT	470
0010	334+85	-	336+50	RT	300
	TOTAL 0010				<u>770</u>

MOBILIZATIONS EROSION CONTROL

CATEGORY	STATION	TO	STATION	LOCATION	628.1905 EACH
0010	333+80	-	338+20	PROJECT	2
	TOTAL 0010				<u>2</u>

MOBILIZATIONS EMERGENCY EROSION CONTROL

CATEGORY	STATION	TO	STATION	LOCATION	628.1910 EACH
0010	333+80	-	338+20	PROJECT	1
	TOTAL 0010				<u>1</u>

EROSION MAT CLASS I TYPE B

CATEGORY	STATION	TO	STATION	LOCATION	628.2004 SY
0010	334+85	-	337+15	LT	500
0010	334+85	-	336+50	RT	400
	TOTAL 0010				<u>900</u>

CULVERT PIPE CHECKS

CATEGORY	STATION	LOCATION	628.7555 EACH
0010	335+94		18
0010	336+05		18
	TOTAL 0010		<u>36</u>

FERTILIZER TYPE B

CATEGORY	STATION	TO	STATION	LOCATION	629.0210 CMT
0010	335+68	-	336+77	LT	0.5
0010	335+68	-	336+77	RT	0.5
	TOTAL 0010				<u>1</u>

Addendum No. 01
ID 9225-00-72
Revised Sheet 26
January 8, 2020

PROJECT: 9225-00-72 HWY: STH 102 COUNTY: TAYLOR MISCELLANEOUS QUANTITIES SHEET: 26 E

EXCEL FILE NAME: N:\PDS\PROJECTS\LET0245\02\ESTIMATE & QUANTITIES\9225-00-XLSX PLOT DATE: 7/30/2019 7:40:21 AM PLOT BY: AARON CHRIST PLOT SCALE: NONE

SEEDING MIXTURE NO. 30

CATEGORY	STATION	TO	STATION	LOCATION	630.0130 LB
0010	335+68	-	336+77	LT	25
0010	335+68		336+77	RT	25
				TOTAL 0010	<u>50</u>

MARKERS_CULVERT_END

CATEGORY	STATION	LOCATION	633.5200 EACH
0010	335+94		2
0010	336+05		2
		TOTAL 0010	<u>4</u>

FIELD OFFICE TYPE C

CATEGORY	STATION	TO	STATION	LOCATION	642.5201 EACH
0010	333+80	-	338+20	PROJECT	1
				TOTAL 0010	<u>1</u>

TRAFFIC CONTROL BARRICADES TYPE III

CATEGORY	STATION	TO	STATION	LOCATION	643.0420 DAY
0010				PROJECT	270
				TOTAL 0010	<u>270</u>

TRAFFIC CONTROL WARNING LIGHTS TYPE A

CATEGORY	STATION	TO	STATION	LOCATION	643.0705 DAY
0010				PROJECT	540
				TOTAL 0010	<u>540</u>

TRAFFIC CONTROL SIGNS

CATEGORY	STATION	TO	STATION	LOCATION	643.0900 DAY
0010				PROJECT	3090
				TOTAL 0010	<u>3090</u>

Addendum No. 01
ID 9225-00-72
Revised Sheet 27
January 8, 2020

PROJECT: 9225-00-72

HWY: STH 102

COUNTY: TAYLOR

MISCELLANEOUS QUANTITIES

SHEET: 27

E

EXCEL FILE NAME: N:\PDS\PROJECTS\LET025-00-02\ESTIMATE & QUANTITIES\922500-72.XLSX
POWERPOINT FILE NAME: N:\PDS\PROJECTS\LET025-00-02\ESTIMATE & QUANTITIES\MISCELLANEOUS QUANTITIES\922500-72.MQPPTX

PLOT DATE: 7/29/2019 7:49:21 AM

PLOT BY: AARON CHRIST

PLOT NAME: NONE

PLOT SCALE: NONE

CONSTRUCTION STAKING BASE

CATEGORY	STATION	TO	STATION	LOCATION	650.5000 LF
0010	335+63		336+38		75
				TOTAL 0010	<u>75</u>

CONSTRUCTION STAKING STRUCTURE LAYOUT (STRUCTURE)

CATEGORY	STATION	LOCATION	650.6500 LS	REMARKS
0010	335+94	1	1	STRUCTURE # B-60-145
			TOTAL 0010	<u>1</u>

CONSTRUCTION STAKING RESURFACING REFERENCE

CATEGORY	STATION	TO	STATION	LOCATION	650.8000 LF
0010	333+80	-	338+20		440
				TOTAL 0010	<u>440</u>

CONSTRUCTION STAKING SUPPLEMENTAL CONTROL (PROJECT)

CATEGORY	STATION	STATION	LOCATION	650.9910 LS
0010			PROJECT	1
			TOTAL 0010	<u>1</u>

CONSTRUCTION STAKING SLOPE STAKES

CATEGORY	STATION	TO	STATION	LOCATION	650.9920 LF
0010	335+68	-	336+77	LT	109
0010	335+68	-	336+77	RT	109
				TOTAL 0010	<u>218</u>

SAWING ASPHALT

CATEGORY	STATION	LOCATION	690.0150 LF	REMARKS
0010	335+68		28	PIPE REMOVAL
0010	336+77		28	PIPE REMOVAL
0010	333+80		28	BEGINNING OF PROJECT
0010	338+20		28	END OF PROJECT
		TOTAL 0010	<u>112</u>	

Addendum No. 01
 ID 9225-00-72
 Revised Sheet 29
 January 8, 2020

PROJECT: 9225-00-72

HWY: STH 102


COUNTY: TAYLOR

MISCELLANEOUS QUANTITIES

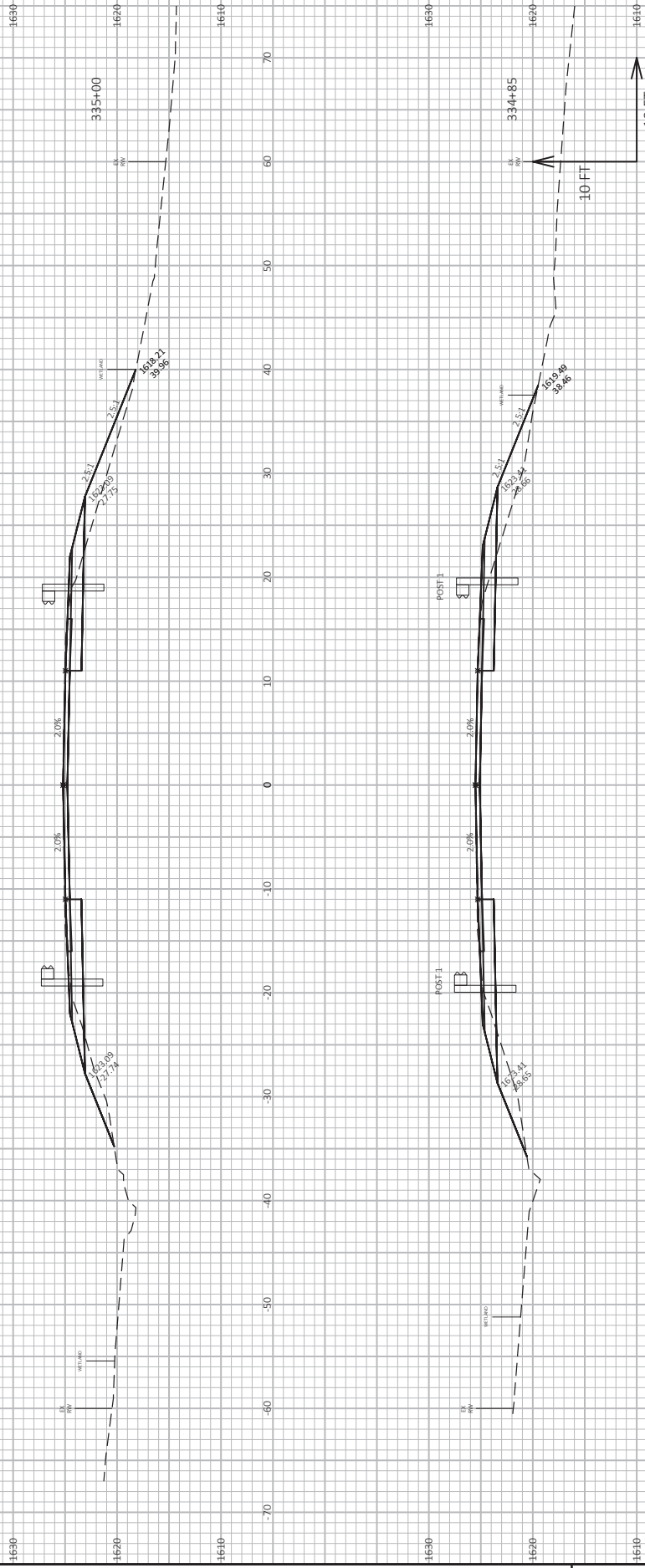
SHEET: 29

E

Addendum No. 01
 ID 9225-00-72
 Revised Sheet 62
 January 8, 2020



Addendum No. 01
 ID 9225-00-72
 Revised Sheet 63
 January 8, 2020

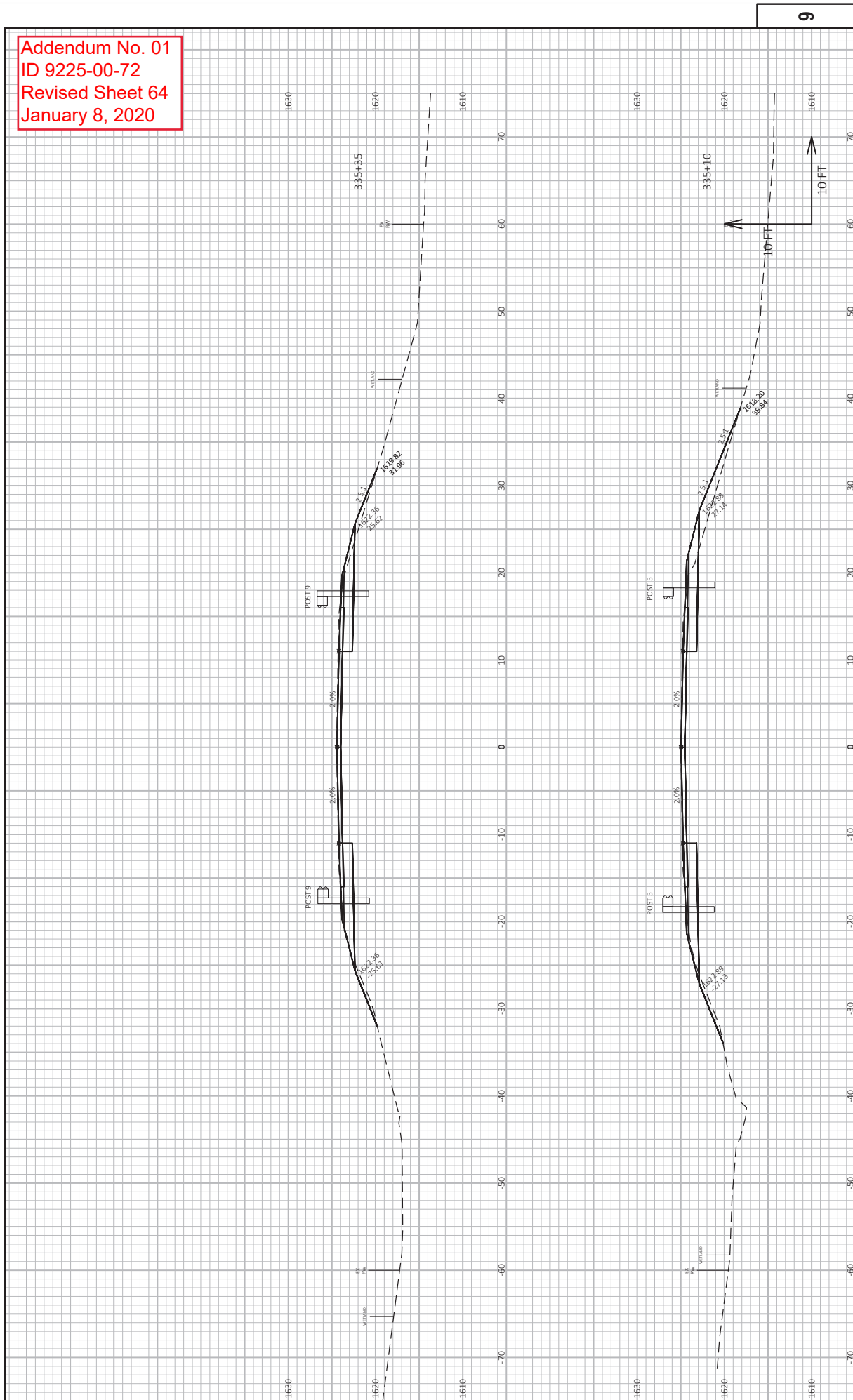


9

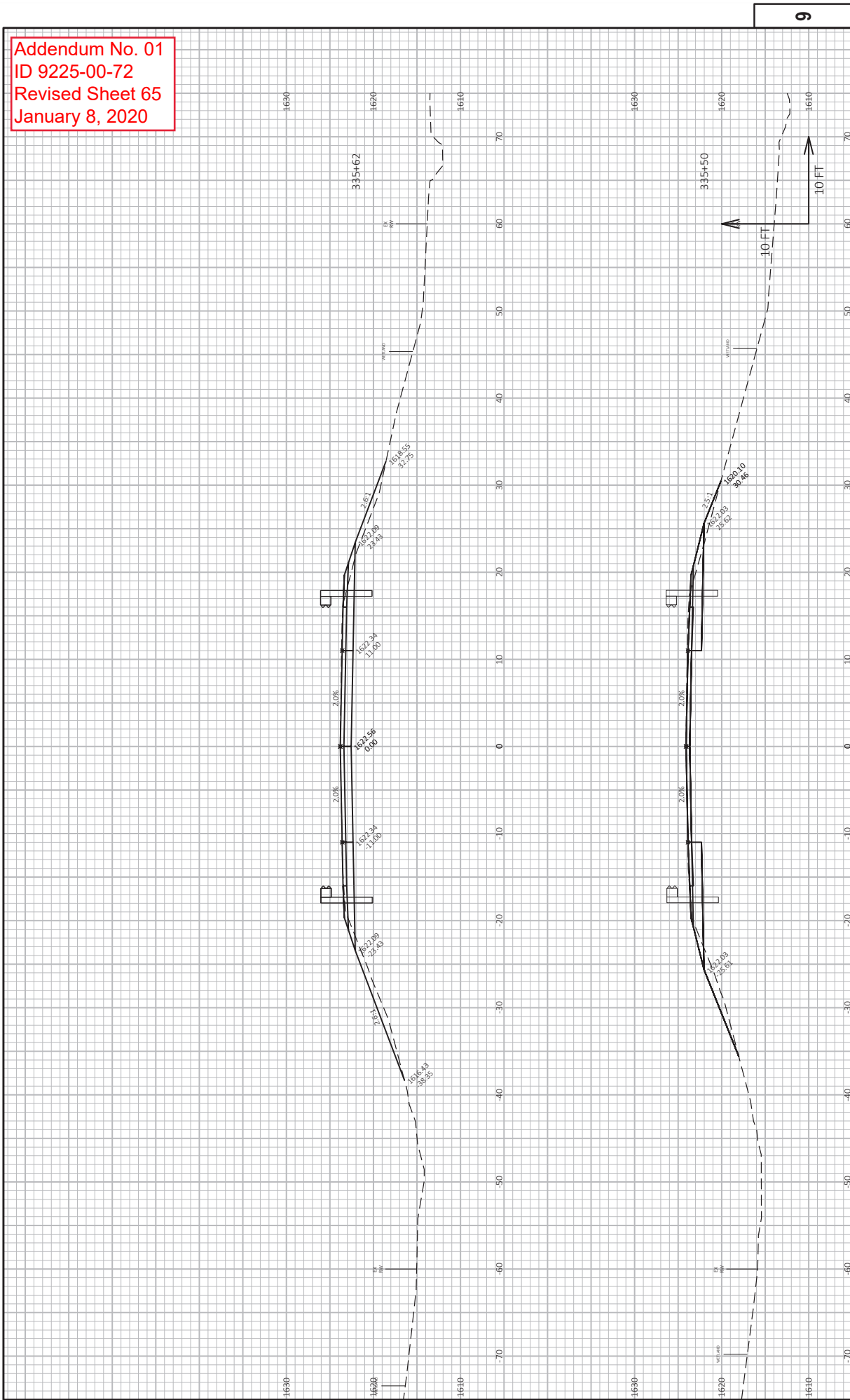
9

PROJECT NO: 9225-00-72 COUNTY: TAYLOR CROSS SECTIONS: GUARDRAIL SHEET 63 E
 FILE NAME: N:\PDS\330\25000\3SHEETSPAN\06000_XS_7-25-19.DWG PLOT DATE: 1/7/2020 5:55 AM PLOT BY: CHRIST, AARON D PLOT NAME: WISDOT\CARDS\SHEET 49
 LAYOUT NAME: Section Sheet - (13) PLOT SCALE: 1 IN=10 FT HORZ. / 1 IN=10 FT VERT.

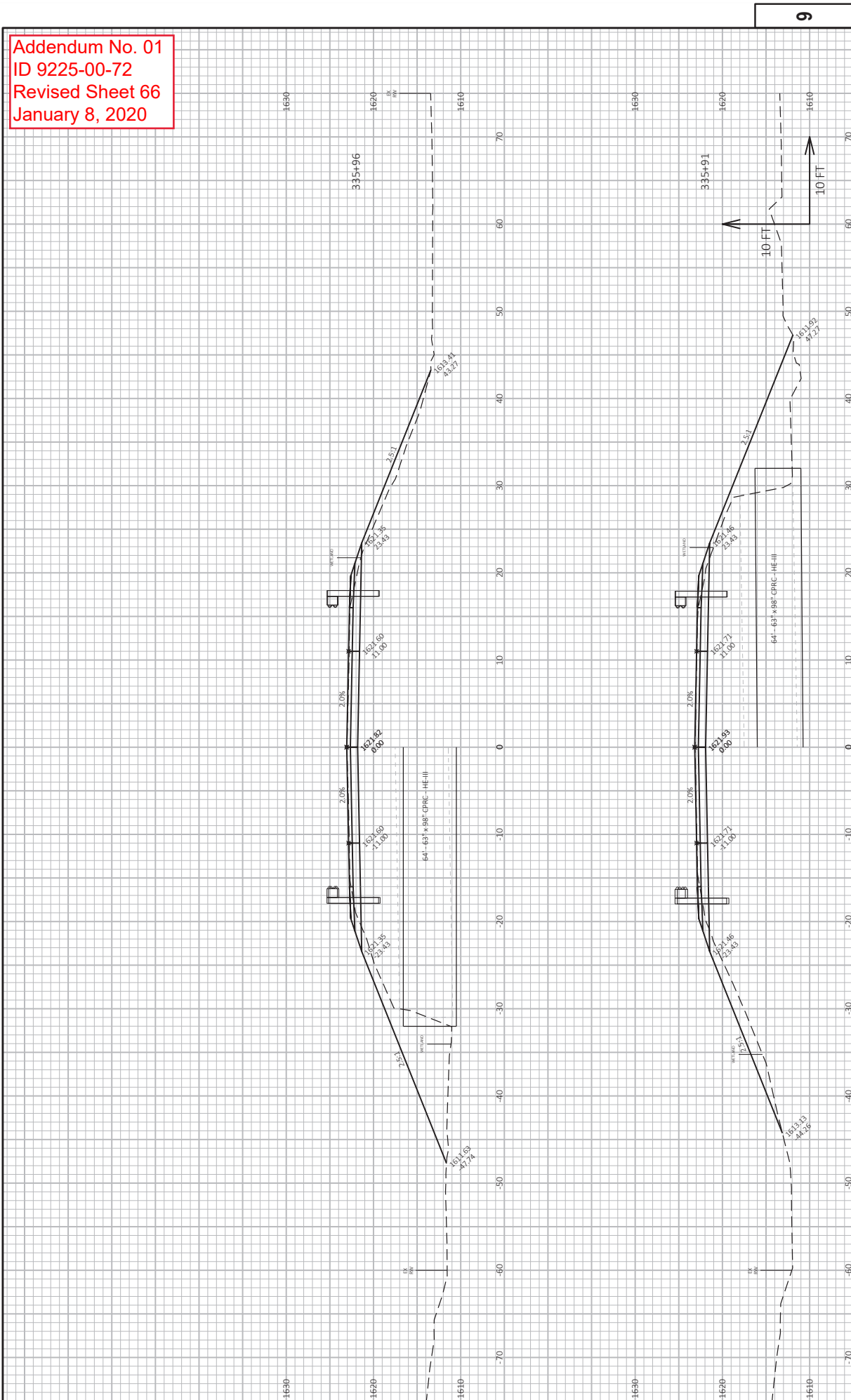
Addendum No. 01
 ID 9225-00-72
 Revised Sheet 64
 January 8, 2020



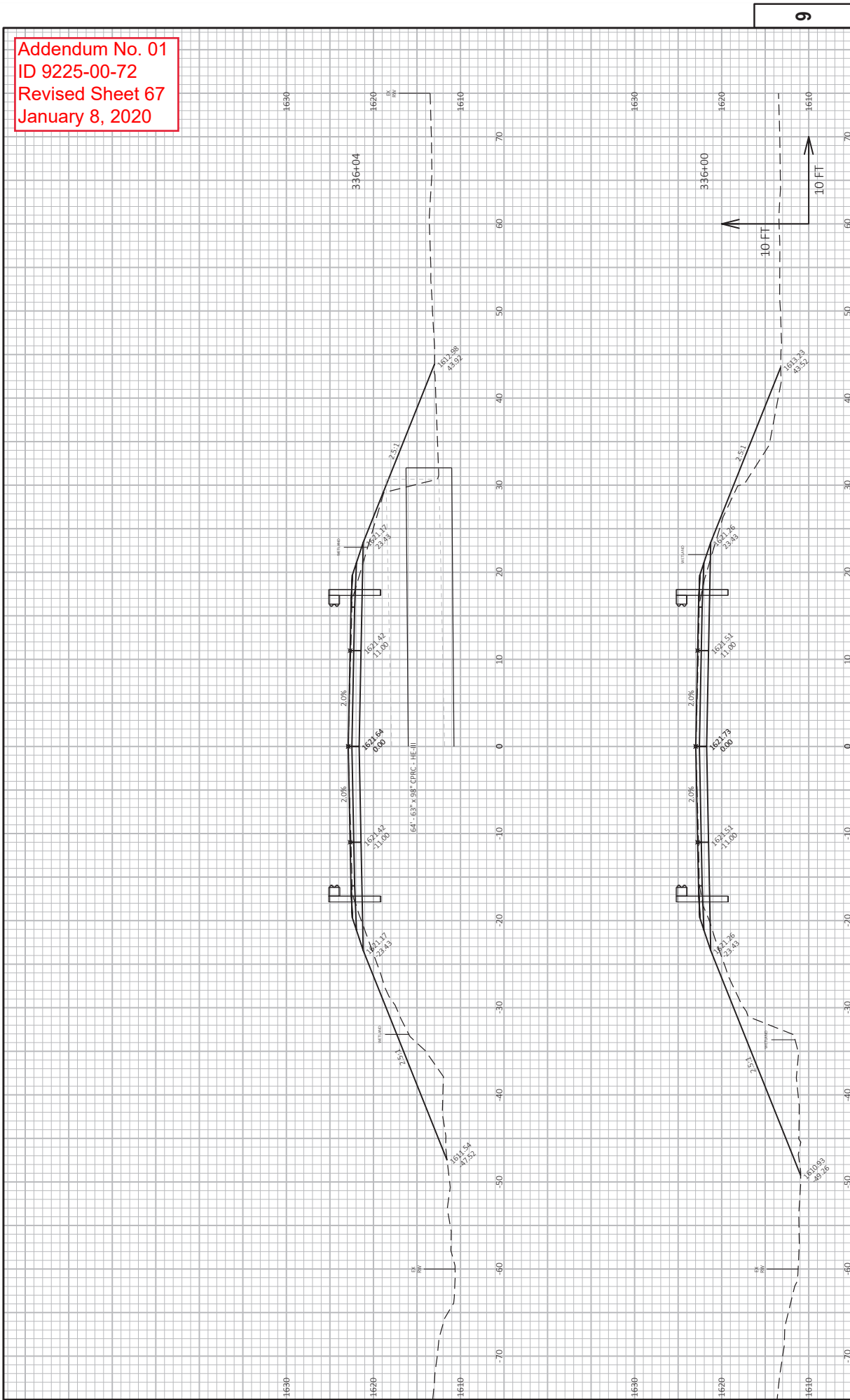
Addendum No. 01
 ID 9225-00-72
 Revised Sheet 65
 January 8, 2020



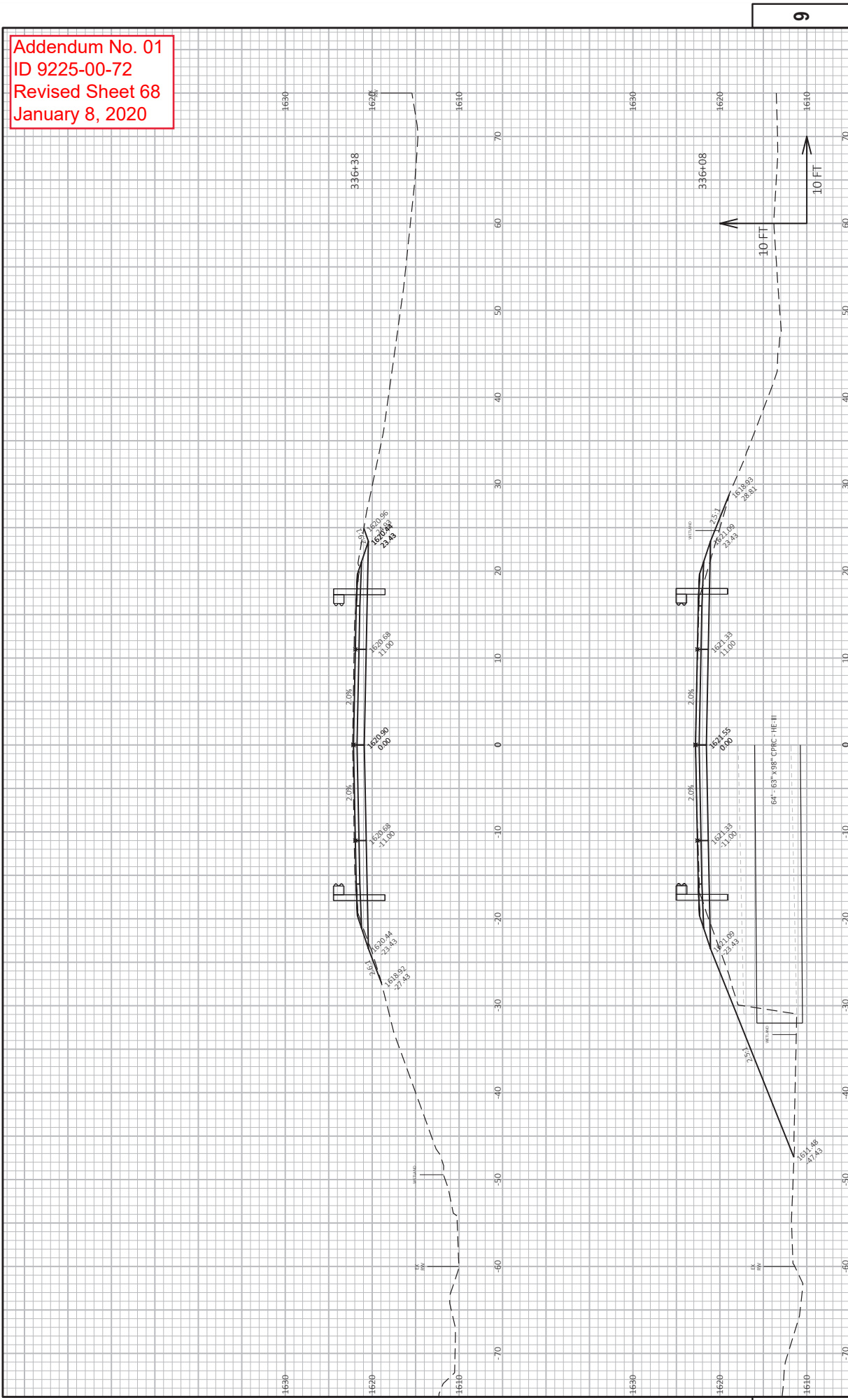
Addendum No. 01
 ID 9225-00-72
 Revised Sheet 66
 January 8, 2020



Addendum No. 01
 ID 9225-00-72
 Revised Sheet 67
 January 8, 2020



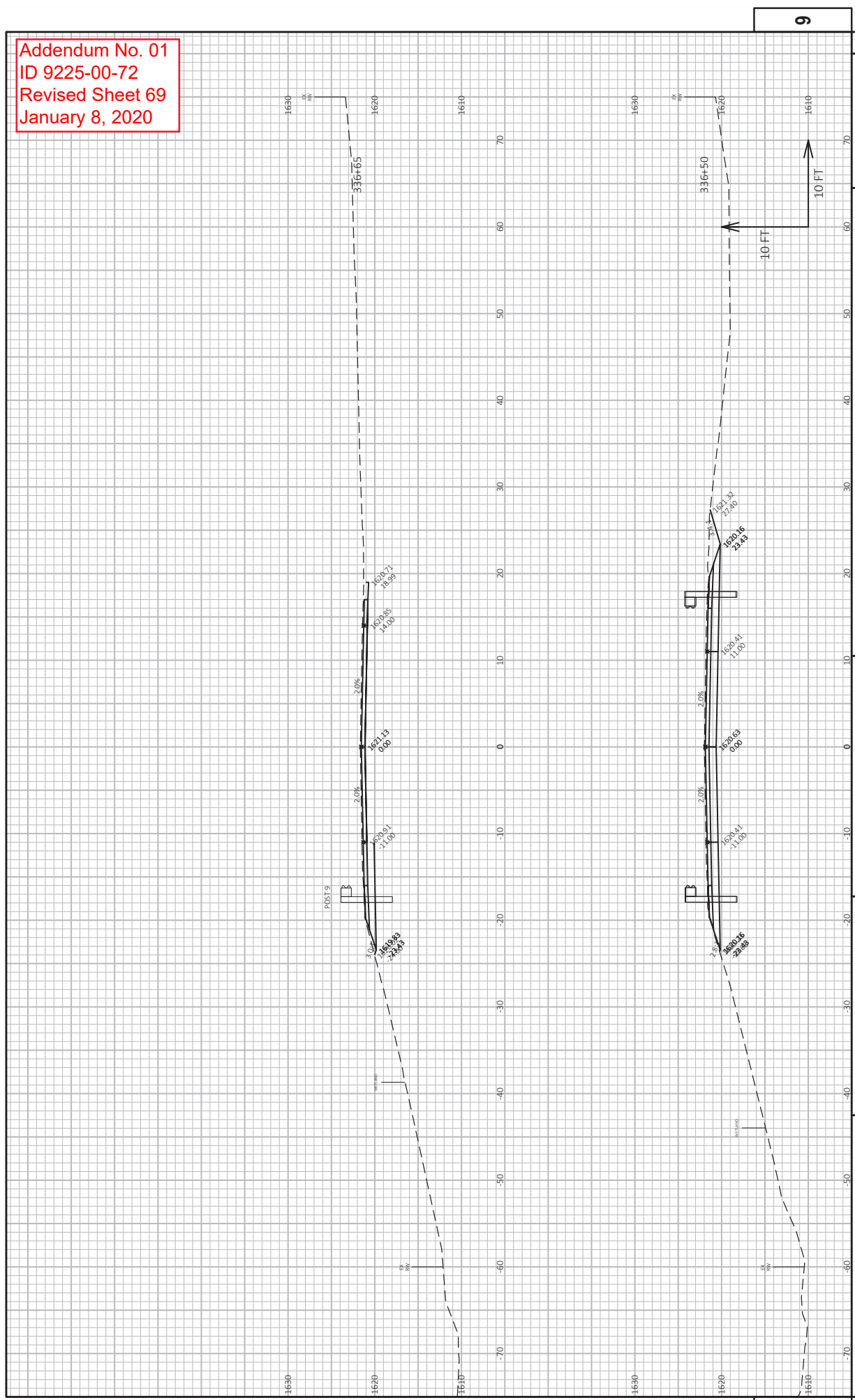
Addendum No. 01
 ID 9225-00-72
 Revised Sheet 68
 January 8, 2020



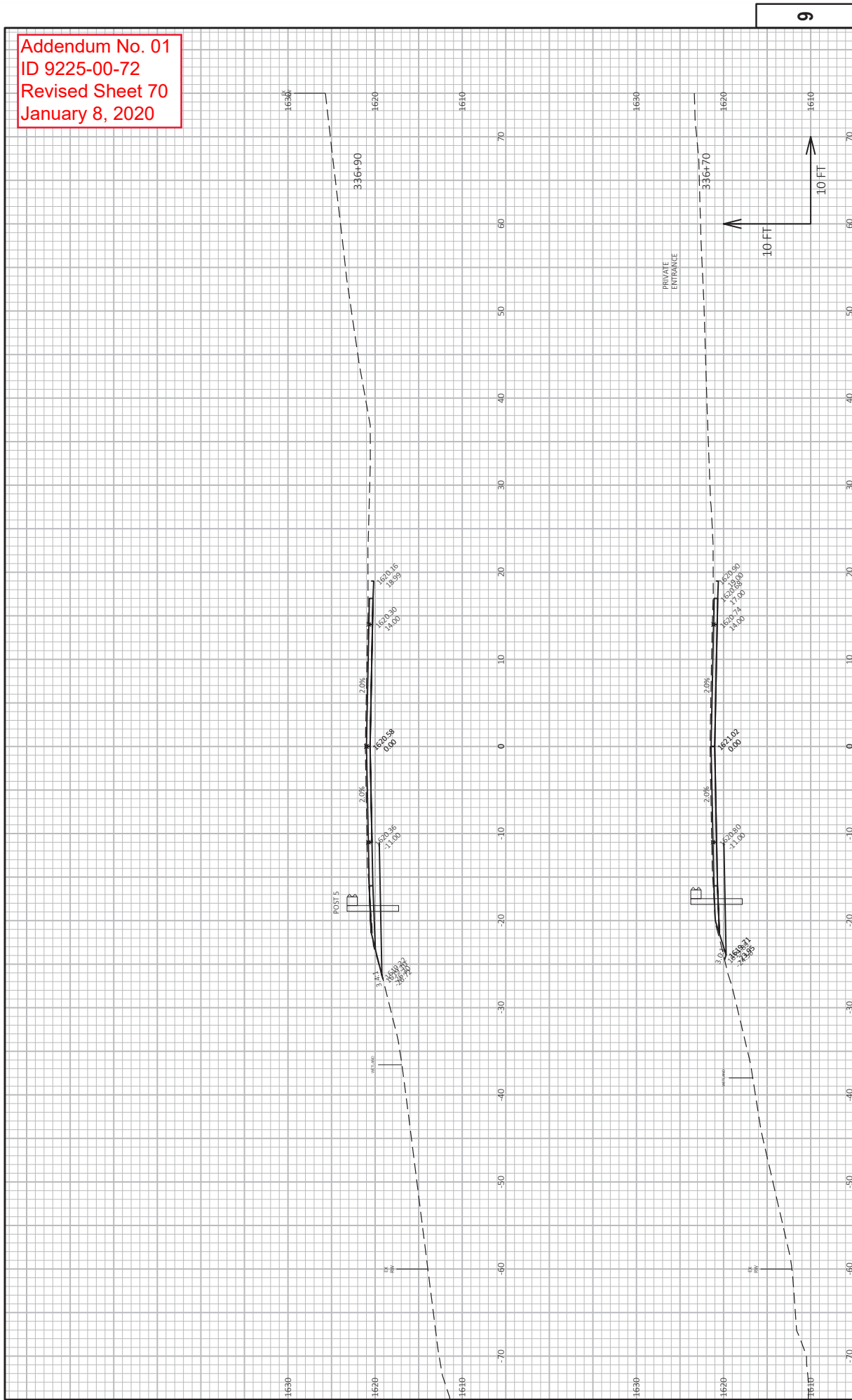
PROJECT NO: 9225-00-72
 COUNTY: TAYLOR
 HWY: STH 102
 CROSS SECTIONS: GUARDRAIL
 SHEET 68
 E

FILE NAME: N:\PDS\320\92250003\SHEETS\PLAN\0000_XS_7-25-19.DWG
 LAYOUT NAME: Section Sheet - (B)
 PLOT DATE: 1/7/2020 5:55 AM
 PLOT BY: CHRIST, AARON D
 PLOT NAME: WISDOT\CARDS\SHEET 49

Addendum No. 01
 ID 9225-00-72
 Revised Sheet 69
 January 8, 2020

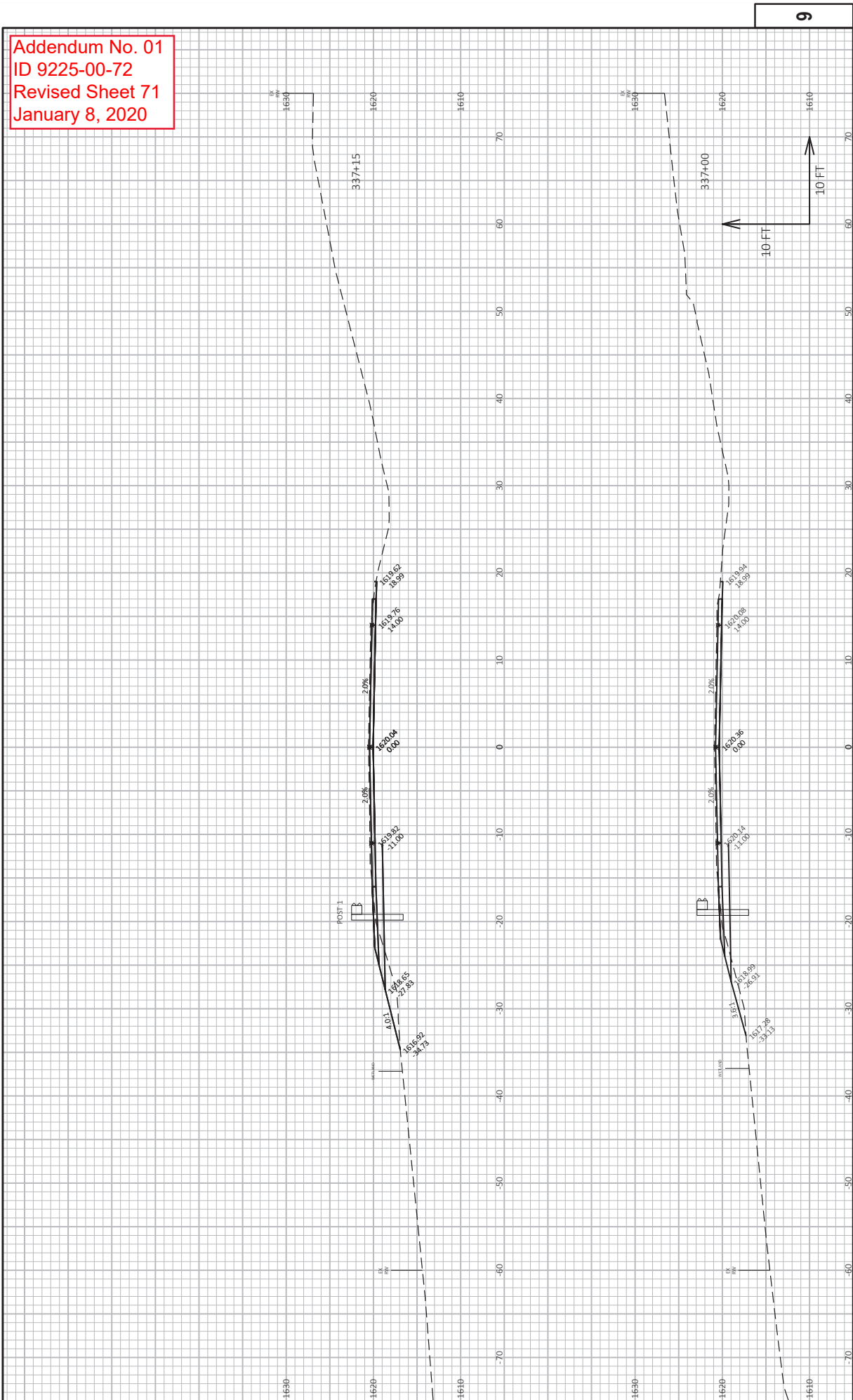


Addendum No. 01
 ID 9225-00-72
 Revised Sheet 70
 January 8, 2020



PROJECT NO: 9225-00-72	COUNTY: TAYLOR	CROSS SECTIONS: GUARDRAIL	SHEET 70
FILE NAME: N:\PDS\320\9225-00\3SHEETS\PLAN\0000_XS_7-25-19.DWG	DATE: 1/7/2020 5:55 AM	FLYBY: CHRIST, AARON D	WISDOT\CAD\DS\SHEET 49
LAYOUT NAME: Section Sheet - (20)	PLOT DATE:	PLOT NAME:	


Addendum No. 01
 ID 9225-00-72
 Revised Sheet 71
 January 8, 2020



PROJECT NO: 9225-00-72
 COUNTY: TAYLOR
 HWY: STH 102
 CROSS SECTIONS: GUARDRAIL
 SHEET 71
 E

FILE NAME: N:\PDS\330\92250003\SHEETSPAN\0000_X5_7-25-19.DWG
 LAYOUT NAME: Section Sheet - (2)
 PLOT DATE: 1/7/2020 5:55 AM
 PLOT BY: CHRIST, AARON D
 PLOT NAME: WISDOT\CARDS\SHEET 49

Addendum No. 01
ID 9225-00-72
Revised Sheet 72
January 8, 2020



PROJECT NO: 9225-00-72
FILE NAME: N:\PDS\330\9225000\3SHEETS\PLAN\090000_XS_7-25-19.DWG
LAYOUT NAME: Section Sheet - (2)
COUNTY: TAYLOR
HWY: STH 102
CROSS SECTIONS: GUARDRAIL
PLOT BY: CHRIST, AARON D
PLOT NAME: WISDOT\CAD\05\SHEET 49
PLOT DATE: 1/7/2020 5:55 AM
PLOT SCALE: 1 IN=10 FT HORZ. / 1 IN=10 FT VERT.


9

9

SHEET 72

E

Addendum No. 01
ID 9225-00-72
Revised Sheet 73
January 8, 2020



PROJECT NO: 9225-00-72	CROSS SECTIONS: GUARDRAIL	SHEET 73	E
FILE NAME: N:\PDS\330\92250003\SHEETS\PLAN\090000_XS_7-25-19.DWG	FLYBY: CHRIST, AARON D	PLOT SCALE: 1 IN=10 FT HORZ. / 1 IN=10 FT VERT.	
LAYOUT NAME: Section Sheet - (2)	PLOT DATE: 1/7/2020 5:55 AM	PLOT NAME:	
COUNTY: TAYLOR	HWY: STH 102	9	



Proposal Schedule of Items

Proposal ID: 20200114036 Project(s): 9225-00-72

Federal ID(s): WISC 2019826

SECTION: 0001 Roadway Construction

Alt Set ID: Alt Mbr ID:

Proposal Line Number	Item ID Description	Approximate Quantity and Units	Unit Price	Bid Amount
0002	203.0600.S Removing Old Structure Over Waterway With Minimal Debris (station) 01. 335+94.01, 336+05.22	LS	LUMP SUM	_____.
0004	204.0120 Removing Asphaltic Surface Milling	840.000 SY	_____.	_____.
0006	205.0100 Excavation Common	368.000 CY	_____.	_____.
0008	206.2000 Excavation for Structures Culverts (structure) 01. B-60-0061	LS	LUMP SUM	_____.
0010	208.1100 Select Borrow	1,947.000 CY	_____.	_____.
0012	211.0100 Prepare Foundation for Asphaltic Paving (project) 01. 9225-00-72	LS	LUMP SUM	_____.
0014	213.0100 Finishing Roadway (project) 01. 9225-00-72	1.000 EACH	_____.	_____.
0016	305.0110 Base Aggregate Dense 3/4-Inch	94.000 TON	_____.	_____.
0018	305.0120 Base Aggregate Dense 1 1/4-Inch	283.000 TON	_____.	_____.
0020	455.0605 Tack Coat	115.000 GAL	_____.	_____.
0022	465.0105 Asphaltic Surface	264.000 TON	_____.	_____.
0024	522.2363 Culvert Pipe Reinforced Concrete Horizontal Elliptical Class HE-III 63x98-Inch	128.000 LF	_____.	_____.
0026	522.2663 Apron Endwalls for Culvert Pipe Reinforced Concrete Horizontal Elliptical 63x98-Inch	4.000 EACH	_____.	_____.
0028	606.0300 Riprap Heavy	70.000 CY	_____.	_____.



Proposal Schedule of Items

Proposal ID: 20200114036 Project(s): 9225-00-72

Federal ID(s): WISC 2019826

SECTION: 0001 Roadway Construction

Alt Set ID: Alt Mbr ID:

Proposal Line Number	Item ID Description	Approximate Quantity and Units	Unit Price	Bid Amount
0030	614.0010 Barrier System Grading Shaping Finishing	3.000 EACH	_____.	_____.
0032	614.0920 Salvaged Rail	300.000 LF	_____.	_____.
0034	614.2300 MGS Guardrail 3	237.500 LF	_____.	_____.
0038	614.2610 MGS Guardrail Terminal EAT	3.000 EACH	_____.	_____.
0040	614.2630 MGS Guardrail Short Radius Terminal	1.000 EACH	_____.	_____.
0042	618.0100 Maintenance And Repair of Haul Roads (project) 01. 9225-00-72	1.000 EACH	_____.	_____.
0044	619.1000 Mobilization	1.000 EACH	_____.	_____.
0046	624.0100 Water	0.010 MGAL	_____.	_____.
0048	625.0500 Salvaged Topsoil	900.000 SY	_____.	_____.
0050	627.0200 Mulching	200.000 SY	_____.	_____.
0052	628.1104 Erosion Bales	321.000 EACH	_____.	_____.
0054	628.1504 Silt Fence	770.000 LF	_____.	_____.
0056	628.1520 Silt Fence Maintenance	770.000 LF	_____.	_____.
0058	628.1905 Mobilizations Erosion Control	2.000 EACH	_____.	_____.
0060	628.1910 Mobilizations Emergency Erosion Control	1.000 EACH	_____.	_____.
0062	628.2004 Erosion Mat Class I Type B	900.000 SY	_____.	_____.



Proposal Schedule of Items

Proposal ID: 20200114036 Project(s): 9225-00-72

Federal ID(s): WISC 2019826

SECTION: 0001

Roadway Construction

Alt Set ID:

Alt Mbr ID:

Proposal Line Number	Item ID Description	Approximate Quantity and Units	Unit Price	Bid Amount
0064	628.7555 Culvert Pipe Checks	36.000 EACH	_____.	_____.
0066	629.0210 Fertilizer Type B	1.000 CWT	_____.	_____.
0068	630.0130 Seeding Mixture No. 30	50.000 LB	_____.	_____.
0070	633.5200 Markers Culvert End	4.000 EACH	_____.	_____.
0072	642.5201 Field Office Type C	1.000 EACH	_____.	_____.
0074	643.0420 Traffic Control Barricades Type III	270.000 DAY	_____.	_____.
0076	643.0705 Traffic Control Warning Lights Type A	540.000 DAY	_____.	_____.
0078	643.0900 Traffic Control Signs	3,090.000 DAY	_____.	_____.
0080	643.0920 Traffic Control Covering Signs Type II	5.000 EACH	_____.	_____.
0082	643.1050 Traffic Control Signs PCMS	14.000 DAY	_____.	_____.
0084	643.5000 Traffic Control	1.000 EACH	_____.	_____.
0086	645.0120 Geotextile Type HR	59.000 SY	_____.	_____.
0088	646.1020 Marking Line Epoxy 4-Inch	1,430.000 LF	_____.	_____.
0090	650.4500 Construction Staking Subgrade	75.000 LF	_____.	_____.
0092	650.5000 Construction Staking Base	75.000 LF	_____.	_____.
0094	650.6500 Construction Staking Structure Layout (structure) 01. B-60-0061	LS	LUMP SUM	_____.



Proposal Schedule of Items

Proposal ID: 20200114036 Project(s): 9225-00-72

Federal ID(s): WISC 2019826

SECTION: 0001 Roadway Construction

Alt Set ID: Alt Mbr ID:

Proposal Line Number	Item ID Description	Approximate Quantity and Units	Unit Price	Bid Amount
0096	650.8000 Construction Staking Resurfacing Reference	440.000 LF	_____.	_____.
0098	650.9910 Construction Staking Supplemental Control (project) 01. 9225-00-72	LS	LUMP SUM	_____.
0100	690.0150 Sawing Asphalt	112.000 LF	_____.	_____.
0102	650.9920 Construction Staking Slope Stakes	218.000 LF	_____.	_____.
Section: 0001			Total:	_____.
			Total Bid:	_____.

