



Wisconsin Department of Transportation

April 7, 2020

Division of Transportation Systems Development
 Bureau of Project Development
 4822 Madison Yards Way, 4th Floor South
 Madison, WI 53705

Telephone: (608) 266-1631
 Facsimile (FAX): (608) 266-8459

NOTICE TO ALL CONTRACTORS:

<p>Proposal #21: 4090-05-71, WISC 2020 146 ECPL Campbellsport – USH 45 Triple S Road – USH 45 STH 67 Fond Du Lac County</p>	<p>4530-06-71, WISC 2020 146 USH 45 – ECL USH 45 – Division Road STH 67 Fond Du Lac County</p>
--	---

Letting of April 14, 2020

This is Addendum No. 02, which provides for the following:

Schedule of Items:

Revised Bid Item Quantities					
Bid Item	Item Description	Unit	Old Quantity	Revised Quantity	Proposal Total
460.5223	HMA Pavement 3 LT 58-28 S	TON	600	189	789
643.0500	Flexible Tubular Marker Posts	EA	252	-234	18
643.0600	Flexible Tubular Marker Bases	EA	252	-234	18
646.1020	Marking Line Epoxy 4-Inch	LF	82,225	-53,785	28,440
646.1040	Marking Line Grooved Wet Ref Epoxy 4-Inch	LF	55,320	53,785	109,105
649.0120	Temporary Marking Line Epoxy 4-Inch	LF	109,850	-85,456	24,394

Added Bid Item Quantities					
Bid Item	Item Description	Unit	Old Quantity	Revised Quantity	Proposal Total
646.4520	Marking Line Same Day Epoxy 4-Inch	LF	0	85,456	85,456

Plan Sheets:

Revised Plan Sheets – 4530-06-71	
Plan Sheet	Plan Sheet Title (brief description of changes to sheet)
10	Construction Detail – Pavement Marking Detail for Asphalt Pavement: Revised final surface pavement marking callout to include same-day marking.
13	Construction Detail – Detail for Curb & Gutter Replacement: Revised Asphaltic Surface to HMA Pavement 3 LT 58-28 S.
98	HMA Pavement Table: Quantity revision to 460.5223 HMA Pavement 3 LT 58-28 S.
103	Traffic Control Table: Quantity revisions to 643.0500 Flexible Tubular Marker Bases and to 643.0600 Flexible Tubular Marker Bases.

104	Pavement Markings Table: Quantity revisions to 646.1020 Marking Line Epoxy 4-Inch, 646.1040 Marking Line Grooved Wet Ref Epoxy 4-Inch and 619.0120 Temporary Marking Line Epoxy 4-Inch. Add bid item 646.4520 Marking Line Same Day Epoxy 4-Inch.
-----	---

Schedule of Items

Attached, dated April 7, 2020, are the revised Schedule of Items Pages 4 and 9 – 12.

Plan Sheets

The following 8½ x 11-inch sheets are attached and made part of the plans for this proposal:

ID 4530-06-71

Revised: 10, 13, 98, 103, and 104.

The responsibility for notifying potential subcontractors and suppliers of these changes remains with the prime contractor.

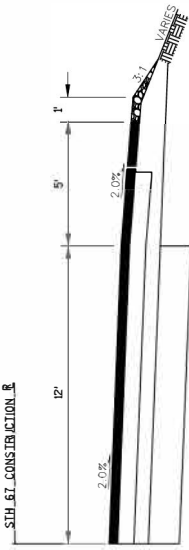
Sincerely,

Mike Coleman

Proposal Development Specialist
Proposal Management Section

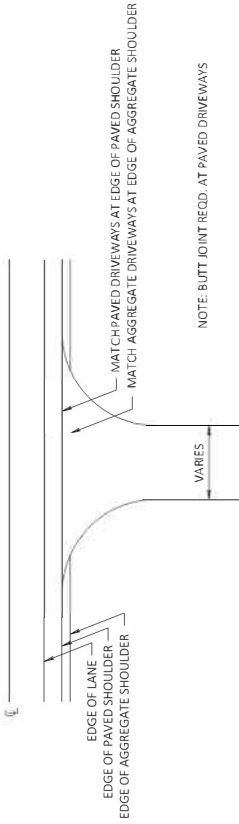
END OF ADDENDUM

STH 67 CONSTRUCTION &

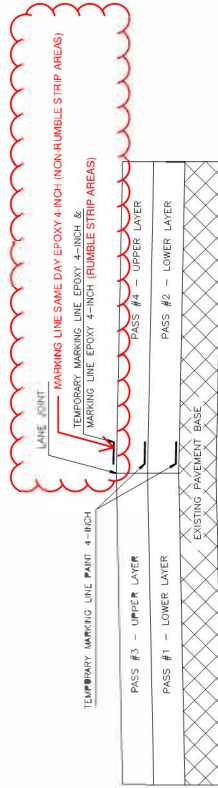


DETAIL FOR AGGREGATE SHOULDER CONSTRUCTION WITHOUT SLOPE CORRECTION

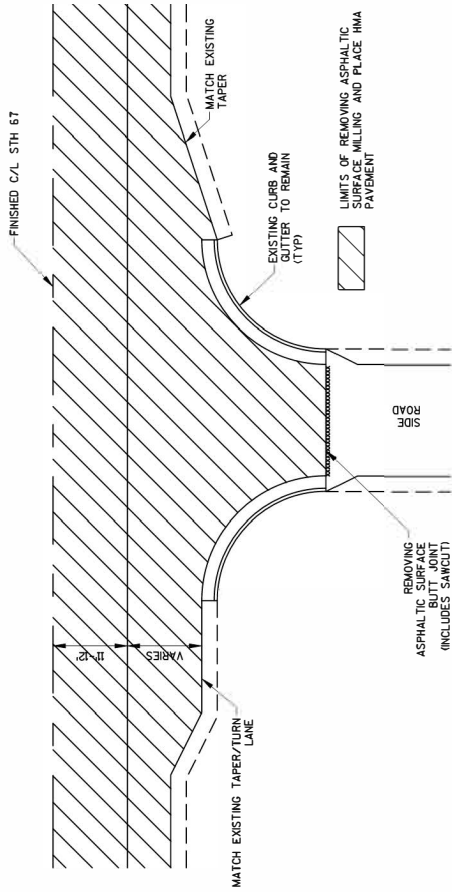
FOR LOCATIONS WHERE EXISTING SHOULDER WIDTH < 6'



DETAIL FOR TYPICAL DRIVEWAY PAVING LIMITS

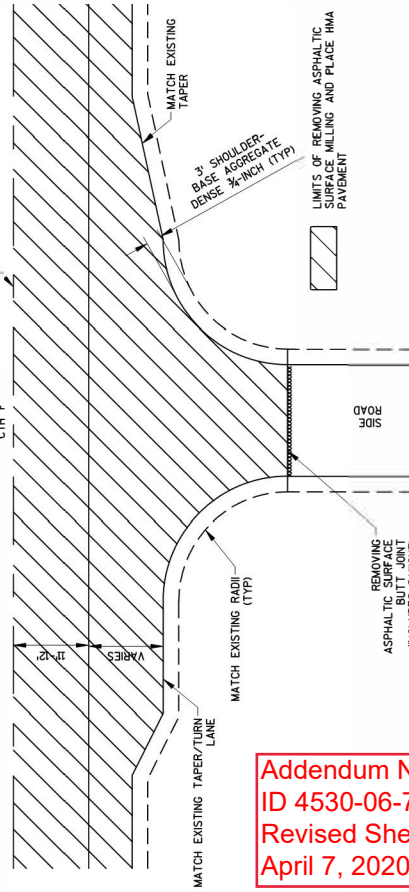


PAVEMENT MARKING DETAIL FOR ASPHALTIC PAVEMENTS



TYPICAL SIDEWALK DETAIL WITH CURB & GUTTER

- HARVEY LANE ON ROAD
- BIRCHWOOD DRIVE
- COUNTY ROAD 6
- KETTLE MORANE SCENIC DRIVE (EAST)
- CLARENCE POLE
- CLARENCE POLE
- BOY SCOUT DRIVE (NORTH)
- BOY SCOUT DRIVE (EAST)
- LOG CABIN ROAD
- COUNTY ROAD 6
- CTH F



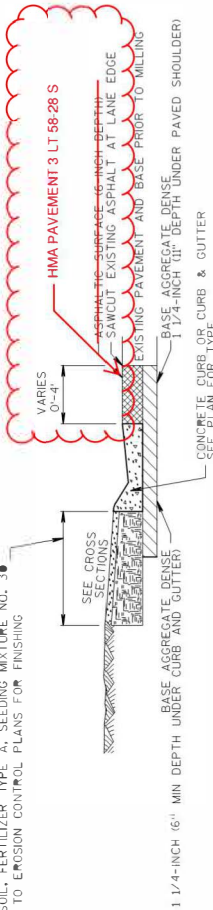
TYPICAL SIDEWALK DETAIL WITHOUT CURB & GUTTER

- COUNTY ROAD 6
- SS (NORTH)
- ICE AGE VISITOR CENTER DRIVE
- DNS HILL ROAD
- 1ST STREET
- ELM STREET
- KETTLE MORANE SCENIC DRIVE (WEST)

Addendum No. 02
 ID 4530-06-71
 Revised Sheet 10
 April 7, 2020

PLACE TOPSOIL, FERTILIZER, TYPE A, SEEDING MIXTURE NO. 3 AND REFER TO EROSION CONTROL PLANS FOR FINISHING

SEE CROSS SECTIONS



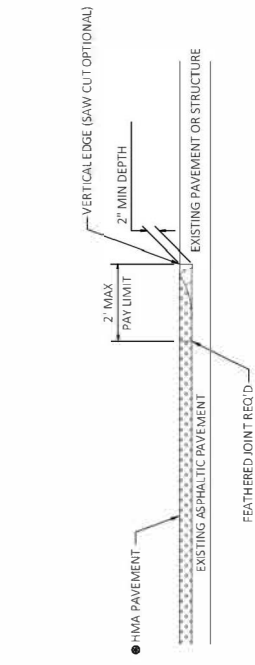
1 1/4-INCH (6") MIN DEPTH UNDER CURB & GUTTER

NOTES:

BASE COURSE BELOW PROPOSED CURB & GUTTER SHALL BE CONSTRUCTED TO PROVIDE A SUITABLE BASE AS DETERMINED BY THE ENGINEER IN THE FIELD

SEE MISCELLANEOUS QUANTITIES FOR FINISHING AND EROSION CONTROL ITEMS

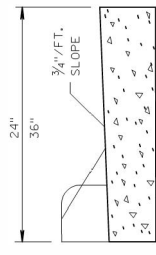
DETAIL FOR CURB & GUTTER REPLACEMENT



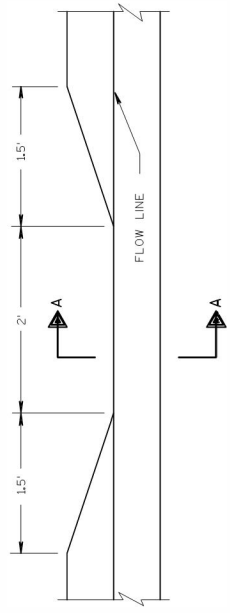
SEE TYPICAL CROSS SECTION FOR PAVEMENT TYPE AND THICKNESS OF INDIVIDUAL LAYERS

REMOVING ASPHALTIC SURFACE, MILLING REMOVE ASPHALTIC SURFACE WEDGE AT BUTT JOINT TO CREATE VERTICAL EDGE (REMOVAL OF ASPHALTIC SURFACE WEDGE IS INCIDENTAL TO THE BUTT JOINT ITEM)

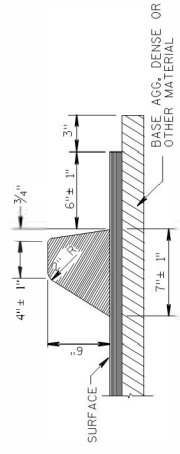
BUTT JOINT DETAIL FOR ASPHALTIC PAVEMENT (NO PROFILE CHANGE)



SECTION A-A



DETAIL OF CURB HEAD DEPRESSION FOR DRAINAGE AT CURB & GUTTER SECTION



ASPHALTIC CURB DETAIL

Addendum No. 02
ID 4530-06-71
Revised Sheet 13
April 7, 2020

Addendum No. 02
 ID 4530-06-71
 Revised Sheet 98
 April 7, 2020

BASE AGGREGATE DENSE		305.0110		305.0120		624.0100	
PROJECT ID	CATEGORY	STATION	STATION	LOCATION	LOCATION	AGGREGATE DENSE	AGGREGATE DENSE
4530-06-71	010	10+00'S	12+25'S	L/TRT	L/TRT	025	19
		10+21'N	12+26'N	L/TRT	L/TRT	975	20
		1490+60	1502+60	L/TRT	L/TRT		33
		1508+60	1634+22	L/TRT	L/TRT		526
		1649+72	1995+57	L/TRT	L/TRT		1192
		P.E./F./C/E		L/TRT	L/TRT		150
		UNDISTRIBUTED					50
		TOTAL					1901
		TOTAL					1950
		TOTAL					79

HMA PAVEMENT		315.0200		455.0605		460.5223		460.5224		460.5225		465.0120	
PROJECT ID	CATEGORY	STATION	STATION	LOCATION	LOCATION	ASPHALTIC BASE WIDENING	TACK COAT	INCENTIVE DENSITY/PWL HMA PAVEMENT ELIGIBLE TONNAGE	INCENTIVE AIRVOIDS HMA PAVEMENT ELIGIBLE TONNAGE	HMA PAVEMENT 3 LT 58-28 S	HMA PAVEMENT 4 LT 58-28 S MAINLINE OTHER	HMA PAVEMENT 5 LT 58-28 S	DRIVEWAYS AND FIELD ENTRANCES
4530-06-71	0010	10+00'S	12+20'S	L/TRT	L/TRT	3	75	62	125	185	63	63	
		10+21'N	12+26'N	L/TRT	L/TRT	80	80	58	130	195	58	72	
		1685+65	1686+46	L/TRT	L/TRT	20	20	46	66	46	20		
		1730+03	1730+82	L/TRT	L/TRT	18	18	46	58	46	12		
		1737+49	1738+27	L/TRT	L/TRT	17	17	44	56	44	12		
		1490+00	1494+00	L/TRT	L/TRT	10	259	98	186	98	88	83	
			1495+40	LT	LT								75
			1499+85	RT	RT								40
		3006+00 US45		3004+50 US45	3008+30 US45		37		27		27	11	
		3006+00 US45		3008+30 US45	3008+30 US45		30		22		22	9	
		1500+00	1501+00	L/TRT	L/TRT	3	130	64	93		29	40	
		1508+60	1540+00	L/TRT	L/TRT	80	1,563	772	1,123		351	481	
		1540+00	1543+00	L/TRT	L/TRT	8	300	150	215		150	87	
		1543+00	1614+00	L/TRT	L/TRT	182	3,684	1,825	2,648		1,825	823	
		1614+00	1616+00	L/TRT	L/TRT	5	162	80	116		80	36	
		1616+00	1631+00	L/TRT	L/TRT	38	747	370	537		370	167	
		1631+00	1634+22	L/TRT	L/TRT	9	179	90	129		90	39	
		1649+72	1660+00	L/TRT	L/TRT	19	512	253	368		253	115	
		1660+00	1663+00	L/TRT	L/TRT	8	210	105	151		105	46	
		1663+00	1675+00	L/TRT	L/TRT	26	598	296	430		296	134	
		1675+00	1682+00	L/TRT	L/TRT	18	453	224	326		224	102	
		1682+00	1691+35	L/TRT	L/TRT	24	473	234	340		234	106	
		1691+35	1693+00	L/TRT	L/TRT	2	72	41	52		41	22	
		1693+00	1698+60	L/TRT	L/TRT	414	414	233	297		233	64	
		1698+60	1700+00	L/TRT	L/TRT	94	94	55	67		55	12	
		1700+00	1708+00	L/TRT	L/TRT	379	379	215	273		215	58	
		1708+00	1934+70	L/TRT	L/TRT		10,198	5,760	7,330		5,760	1,570	
		1934+70	1995+57	L/TRT	L/TRT		2,841	1,635	2,045		1,635	410	
		SUBTOTAL		430	23,345	430	12,756	17,210	17,210		17,210	4,454	
		TOTAL		430	23,345	430	12,756	17,210	17,210		17,210	7,185	

CONCRETE SURFACE DRAINS		416.1010		645.0130	
PROJECT ID	CATEGORY	STATION	LOCATION	LOCATION	TYPE
4530-06-71	010	3002+60 US45	LT	LT	8
		11+48'N	LT	LT	8
		1653+75	RT	RT	8
		1653+75	RT	RT	8
		1656+50	RT	RT	8
		1672+65	LT	LT	8
		1674+80	RT	RT	8
		TOTAL		14	56

ASPHALTIC FLUMES		465.0315		465.0310	
PROJECT ID	CATEGORY	STATION	LOCATION	LOCATION	TYPE
4530-06-71	010	1849+25	RT	RT	8.5
		1916+22	RT	RT	8.5
		1916+42	LT	LT	8.5
		1918+66	LT	LT	8.5
		1918+90	RT	RT	8.5
		TOTAL		42.50	164

*STATION RANGE ALSO INCLUDES LUMP SUM ITEM:
 211.0100 - PREPARE FOUNDATION FOR ASPHALTIC PAVING (4530-06-71)

Addendum No. 02
 ID 4530-06-71
 Revised Sheet 103
 April 7, 2020

TRAFFIC CONTROL		643.0300		643.0420*		643.0500		643.0600		643.0900*	
PROJECT ID	CATEGORY	LOCATION	STAGE	DAYS	TRAFFIC CONTROL DRUMS (DAY)	TRAFFIC CONTROL BARRICADES TYPE III (DAY)	FLEXIBLE TUBULAR MARKER POSTS (EACH)	FLEXIBLE TUBULAR MARKER BASES (EACH)	TRAFFIC CONTROL SIGNS (DAY)		
4530-06-71	010	STH 45 & STH 67 INTERSECTION	STAGE 1	14	1092	462	-252- 18	-252- 18	112		
		STH 45 & STH 67 INTERSECTION	STAGE 2	14	980	532	-	-	196		
		MAINLINE FLAGGING		70	-	-	-	-	700		
		DROP-OFF SIGNING		70	-	-	-	-	420		
		SIGNING FOR MILLED SURFACES		70	-	-	-	-	1960		
		TOTAL			2072	994	-252- 18	-252- 18	3388		

*ADDITIONAL QUANTITIES LISTED ELSEWHERE

ASPHALTIC CENTERLINE RUMBLE STRIPS 2-LANE RURAL

465.0475

ASPHALTIC CENTERLINE
 RUMBLE STRIPS
 2-LANE RURAL

PROJECT ID	CATEGORY	STATION	SIDE	LENGTH (LF)	REMARKS
4530-06-71	010	1947+60	CL	4790	
		TOTAL		4790	

ALL ITEMS CATEGORY 0010

PROJECT NO: 4530-06-71

HWY: STH 67

COUNTY: FOND DU LAC

MISCELLANEOUS QUANTITIES

SHEET

8

E

103

3

3

Addendum No. 02
 ID 4530-06-71
 Revised Sheet 104
 April 7, 2020

PROJECT ID	CATEGORY	STATION	LOCATION	646.1020		646.1040		646.3020		646.7120		649.0105*		646.4520		
				MARKING LINE EPOXY	MARKING LINE GROOVED	WET REF EPOXY	MARKING LINE EPOXY	DIAGONAL EPOXY	TEMPORARY MARKING LINE EPOXY	TEMPORARY MARKING LINE EPOXY	TEMPORARY MARKING LINE EPOXY	TEMPORARY MARKING LINE EPOXY	TEMPORARY MARKING LINE EPOXY	TEMPORARY MARKING LINE EPOXY	TEMPORARY MARKING LINE EPOXY	TEMPORARY MARKING LINE EPOXY
4530-06-71	010	10+00 S'	12+15 S'	L/RT	345	396	396	396	396	396	396	396	396	396	396	396
		10+28 N'	12+26 N'	L/RT	840	840	840	840	840	840	840	840	840	840	840	840
		3003+20 US45'	3007+40 US45'	L/RT	36	36	36	36	36	36	36	36	36	36	36	36
		3002+32 US45'	3002+68 US45'	LT	31	31	31	31	31	31	31	31	31	31	31	31
		3008+07 US45'	3008+37 US45'	RT												
		3004+20 US45'	3006+30 US45'	LT												
		3003+05 US45'	3006+30 US45'	RT	210	125	990	990	990	990	990	990	990	990	990	990
		1498+00	1498+00	L/RT	22	22	22	22	22	22	22	22	22	22	22	22
		1508+60	1502+60	L/RT	16	16	16	16	16	16	16	16	16	16	16	16
		1634+22	1634+22	L/RT	22	22	22	22	22	22	22	22	22	22	22	22
		1649+72	1660+00	L/RT	16	16	16	16	16	16	16	16	16	16	16	16
		1660+00	1934+69	L/RT	53,785	12,010	9,594	9,594	9,594	9,594	9,594	9,594	9,594	9,594	9,594	9,594
		1947+60	1995+57	L/RT	9,594	9,594	9,594	9,594	9,594	9,594	9,594	9,594	9,594	9,594	9,594	9,594
		1661+90	1664+30	LT	75	75	75	75	75	75	75	75	75	75	75	75
		1678+15	1679+60	LT	50	50	50	50	50	50	50	50	50	50	50	50
		3004+20 US45'	SIDE PDS	LT	1500	1500	1500	1500	1500	1500	1500	1500	1500	1500	1500	1500
		3005+05 US45'	3006+30 US45'	LT	210	210	210	210	210	210	210	210	210	210	210	210
		1660+60	1662+00	RT	125	125	125	125	125	125	125	125	125	125	125	125
		1676+40	1677+25	RT	85	85	85	85	85	85	85	85	85	85	85	85
		HAPPY HOLLOW ROAD	1,730	RT	130	130	130	130	130	130	130	130	130	130	130	130
		CTHG		CTHG	105	105	105	105	105	105	105	105	105	105	105	105
		SUBTOTAL	11,910		67,425	11,910	48,735	540	540	190,100	190,100	190,100	190,100	190,100	190,100	190,100
		TOTAL	13,640		13,640	13,640	46,735	94,520	540	190,100	190,100	190,100	190,100	190,100	190,100	190,100

PROJECT ID	CATEGORY	STATION	LOCATION	646.6120		646.0100		649.0805		649.0805		649.0805		649.0805	
				MARKING STOP LINE EPOXY 18-INCH	MARKING STOP LINE EPOXY 18-INCH	LOCATING NOPASSING ZONES	LOCATING NOPASSING ZONES	TEMPORARY MARKING WORDS PAINT	TEMPORARY MARKING WORDS PAINT	TEMPORARY MARKING WORDS PAINT	TEMPORARY MARKING WORDS PAINT	TEMPORARY MARKING WORDS PAINT	TEMPORARY MARKING WORDS PAINT	TEMPORARY MARKING WORDS PAINT	TEMPORARY MARKING WORDS PAINT
4530-06-71	010	3003+00 US45'	LT	50	50	50	50	50	50	50	50	50	50	50	50
		3007+30 US45'	RT	52	52	52	52	52	52	52	52	52	52	52	52
		1614+40	LT	38	38	38	38	38	38	38	38	38	38	38	38
		1678+00	RT	16	16	16	16	16	16	16	16	16	16	16	16
		1701+65	LT	44	44	44	44	44	44	44	44	44	44	44	44
		1850+00	RT	32	32	32	32	32	32	32	32	32	32	32	32
		1872+60	RT	38	38	38	38	38	38	38	38	38	38	38	38
		1879+80	LT	320	320	320	320	320	320	320	320	320	320	320	320
		TOTAL		674	674	674	674	674	674	674	674	674	674	674	674

PROJECT ID	CATEGORY	STATION	LOCATION	646.9000		649.0105*		649.0505		649.0605		649.0805		649.0805	
				MARKING REMOVAL LINE 4-INCH	MARKING REMOVAL LINE 4-INCH	TEMPORARY MARKING LINE 4-INCH	TEMPORARY MARKING LINE 4-INCH	TEMPORARY MARKING ARROWS PAINT	TEMPORARY MARKING ARROWS PAINT	TEMPORARY MARKING STOP LINE PAINT 18-INCH	TEMPORARY MARKING STOP LINE PAINT 18-INCH	TEMPORARY MARKING STOP LINE PAINT 18-INCH	TEMPORARY MARKING STOP LINE PAINT 18-INCH	TEMPORARY MARKING STOP LINE PAINT 18-INCH	TEMPORARY MARKING STOP LINE PAINT 18-INCH
4530-06-71	0010	1498+60	CL	290	290	290	290	290	290	290	290	290	290	290	290
		1498+50	CL												
		1498+50	CHANNEL												
		1498+50	LEDGE												
		10+25 N'	CL												
		10+50 S'	CL												
		1498+70	LANES												
		1498+95	LANE												
		1498+50													
		10+50 N'													
		12+15 S'													
		TOTAL		290	290	290	290	290	290	290	290	290	290	290	290

PROJECT ID	CATEGORY	STATION	LOCATION	646.9000		649.0105*		649.0505		649.0605		649.0805		649.0805	
				MARKING REMOVAL LINE 4-INCH	MARKING REMOVAL LINE 4-INCH	TEMPORARY MARKING LINE 4-INCH	TEMPORARY MARKING LINE 4-INCH	TEMPORARY MARKING ARROWS PAINT	TEMPORARY MARKING ARROWS PAINT	TEMPORARY MARKING STOP LINE PAINT 18-INCH	TEMPORARY MARKING STOP LINE PAINT 18-INCH	TEMPORARY MARKING STOP LINE PAINT 18-INCH	TEMPORARY MARKING STOP LINE PAINT 18-INCH	TEMPORARY MARKING STOP LINE PAINT 18-INCH	TEMPORARY MARKING STOP LINE PAINT 18-INCH
4530-06-71	0010	12+15 S'		290	290	290	290	290	290	290	290	290	290	290	290
		TOTAL		290	290	290	290	290	290	290	290	290	290	290	290



Proposal Schedule of Items

Proposal ID: 20200414021 Project(s): 4090-05-71, 4530-06-71

Federal ID(s): WISC 2020145, WISC 2020146

SECTION: 0001

Contract Items

Alt Set ID:

Alt Mbr ID:

Proposal Line Number	Item ID Description	Approximate Quantity and Units	Unit Price	Bid Amount
0090	460.2007 Incentive Density HMA Pavement Longitudinal Joints	21,820.000 DOL	1.00000	21,820.00
0092	460.2010 Incentive Air Voids HMA Pavement	20,050.000 DOL	1.00000	20,050.00
0094	460.5223 HMA Pavement 3 LT 58-28 S	789.000 TON	_____	_____
0096	460.5224 HMA Pavement 4 LT 58-28 S	20,050.000 TON	_____	_____
0098	460.5225 HMA Pavement 5 LT 58-28 S	8,405.000 TON	_____	_____
0100	465.0110 Asphaltic Surface Patching	20.000 TON	_____	_____
0102	465.0120 Asphaltic Surface Driveways and Field Entrances	115.000 TON	_____	_____
0104	465.0310 Asphaltic Curb	164.000 LF	_____	_____
0106	465.0315 Asphaltic Flumes	54.500 SY	_____	_____
0108	465.0425 Asphaltic Shoulder Rumble Strips 2-Lane Rural	12,215.000 LF	_____	_____
0110	465.0475 Asphalt Centerline Rumble Strips 2-Lane Rural	11,390.000 LF	_____	_____
0112	502.4204 Adhesive Anchors No. 4 Bar	72.000 EACH	_____	_____
0114	504.0100 Concrete Masonry Culverts	20.000 CY	_____	_____
0116	505.0400 Bar Steel Reinforcement HS Structures	2,600.000 LB	_____	_____
0118	505.0600 Bar Steel Reinforcement HS Coated Structures	540.000 LB	_____	_____



Proposal Schedule of Items

Proposal ID: 20200414021 Project(s): 4090-05-71, 4530-06-71

Federal ID(s): WISC 2020145, WISC 2020146

SECTION: 0001

Contract Items

Alt Set ID:

Alt Mbr ID:

Proposal Line Number	Item ID Description	Approximate Quantity and Units	Unit Price	Bid Amount
0242	630.0130 Seeding Mixture No. 30	511.000 LB	_____.	_____.
0244	630.0500 Seed Water	760.000 MGAL	_____.	_____.
0246	633.0500 Delineator Reflectors	15.000 EACH	_____.	_____.
0248	633.1000 Delineators Barrier Wall	15.000 EACH	_____.	_____.
0250	633.5200 Markers Culvert End	52.000 EACH	_____.	_____.
0252	634.0614 Posts Wood 4x6-Inch X 14-FT	95.000 EACH	_____.	_____.
0254	634.0616 Posts Wood 4x6-Inch X 16-FT	128.000 EACH	_____.	_____.
0256	634.0618 Posts Wood 4x6-Inch X 18-FT	9.000 EACH	_____.	_____.
0258	637.2210 Signs Type II Reflective H	1,337.060 SF	_____.	_____.
0260	637.2230 Signs Type II Reflective F	500.670 SF	_____.	_____.
0262	638.2602 Removing Signs Type II	234.000 EACH	_____.	_____.
0264	638.3000 Removing Small Sign Supports	255.000 EACH	_____.	_____.
0266	642.5401 Field Office Type D	1.000 EACH	_____.	_____.
0268	643.0300 Traffic Control Drums	6,172.000 DAY	_____.	_____.
0270	643.0420 Traffic Control Barricades Type III	1,490.000 DAY	_____.	_____.
0272	643.0500 Traffic Control Flexible Tubular Marker Posts	18.000 EACH	_____.	_____.



Proposal Schedule of Items

Proposal ID: 20200414021 Project(s): 4090-05-71, 4530-06-71

Federal ID(s): WISC 2020145, WISC 2020146

SECTION: 0001

Contract Items

Alt Set ID:

Alt Mbr ID:

Proposal Line Number	Item ID Description	Approximate Quantity and Units	Unit Price	Bid Amount
0274	643.0600 Traffic Control Flexible Tubular Marker Bases	18.000 EACH	_____.	_____.
0276	643.0705 Traffic Control Warning Lights Type A	752.000 DAY	_____.	_____.
0278	643.0900 Traffic Control Signs	9,610.000 DAY	_____.	_____.
0280	643.0920 Traffic Control Covering Signs Type II	14.000 EACH	_____.	_____.
0282	643.1050 Traffic Control Signs PCMS	42.000 DAY	_____.	_____.
0284	643.5000 Traffic Control	1.000 EACH	_____.	_____.
0286	645.0105 Geotextile Type C	69.000 SY	_____.	_____.
0288	645.0120 Geotextile Type HR	68.000 SY	_____.	_____.
0290	645.0130 Geotextile Type R	56.000 SY	_____.	_____.
0292	646.1020 Marking Line Epoxy 4-Inch	28,440.000 LF	_____.	_____.
0294	646.1040 Marking Line Grooved Wet Ref Epoxy 4-Inch	109,105.000 LF	_____.	_____.
0296	646.3020 Marking Line Epoxy 8-Inch	540.000 LF	_____.	_____.
0298	646.6120 Marking Stop Line Epoxy 18-Inch	320.000 LF	_____.	_____.
0300	646.7120 Marking Diagonal Epoxy 12-Inch	74.000 LF	_____.	_____.
0302	646.9000 Marking Removal Line 4-Inch	290.000 LF	_____.	_____.
0304	648.0100 Locating No-Passing Zones	10.330 MI	_____.	_____.



Proposal Schedule of Items

Proposal ID: 20200414021 Project(s): 4090-05-71, 4530-06-71

Federal ID(s): WISC 2020145, WISC 2020146

SECTION: 0001

Contract Items

Alt Set ID:

Alt Mbr ID:

Proposal Line Number	Item ID Description	Approximate Quantity and Units	Unit Price	Bid Amount
0306	649.0105 Temporary Marking Line Paint 4-Inch	235,510.000 LF	_____.	_____.
0308	649.0120 Temporary Marking Line Epoxy 4-Inch	24,394.000 LF	_____.	_____.
0310	649.0505 Temporary Marking Arrow Paint	2.000 EACH	_____.	_____.
0312	649.0605 Temporary Marking Word Paint	1.000 EACH	_____.	_____.
0314	649.0805 Temporary Marking Stop Line Paint 18-Inch	120.000 LF	_____.	_____.
0316	650.4000 Construction Staking Storm Sewer	8.000 EACH	_____.	_____.
0318	650.4500 Construction Staking Subgrade	425.000 LF	_____.	_____.
0320	650.5000 Construction Staking Base	425.000 LF	_____.	_____.
0322	650.5500 Construction Staking Curb Gutter and Curb & Gutter	1,758.000 LF	_____.	_____.
0324	650.7500 Construction Staking Concrete Barrier	342.000 LF	_____.	_____.
0326	650.8000 Construction Staking Resurfacing Reference	55,557.000 LF	_____.	_____.
0328	650.9910 Construction Staking Supplemental Control (project) 01. 4090-05-71	LS	LUMP SUM	_____.
0330	650.9910 Construction Staking Supplemental Control (project) 02. 4530-06-71	LS	LUMP SUM	_____.
0332	650.9920 Construction Staking Slope Stakes	10,234.000 LF	_____.	_____.
0334	690.0150 Sawing Asphalt	3,836.000 LF	_____.	_____.



Proposal Schedule of Items

Proposal ID: 20200414021 Project(s): 4090-05-71, 4530-06-71

Federal ID(s): WISC 2020145, WISC 2020146

SECTION: 0001

Contract Items

Alt Set ID:

Alt Mbr ID:

Proposal Line Number	Item ID Description	Approximate Quantity and Units	Unit Price	Bid Amount
0336	690.0250 Sawing Concrete	230.000 LF	_____	_____
0338	715.0502 Incentive Strength Concrete Structures	500.000 DOL	1.00000	500.00
0340	715.0603 Incentive Strength Concrete Barrier	540.000 DOL	1.00000	540.00
0342	740.0440 Incentive IRI Ride	46,936.000 DOL	1.00000	46,936.00
0344	ASP.1T0A On-the-Job Training Apprentice at \$5.00/HR	2,400.000 HRS	5.00000	12,000.00
0346	ASP.1T0G On-the-Job Training Graduate at \$5.00/HR	2,100.000 HRS	5.00000	10,500.00
0348	SPV.0035 Special 01. Foundation Backfill	615.000 CY	_____	_____
0350	SPV.0090 Special 01. Grading And Shaping Ditch	670.000 LF	_____	_____
0352	SPV.0165 Special 01. Wall Concrete Panel Mechanically Stabilized Earth, R-20-49	1,189.000 SF	_____	_____
0354	646.4520 Marking Line Same Day Epoxy 4-Inch	85,456.000 LF	_____	_____
Section: 0001			Total:	_____
			Total Bid:	_____