



Wisconsin Department of Transportation

June 25, 2020

Division of Transportation Systems Development
 Bureau of Project Development
 4822 Madison Yards Way, 4th Floor South
 Madison, WI 53705

Telephone: (608) 266-1631
 Facsimile (FAX): (608) 266-8459

NOTICE TO ALL CONTRACTORS:

Proposal #11: 9650-17-61, WISC 2020 351
Shawano - Neopit
Wolf River Bridge B-73-0004
STH 47
Menominee County

9650-17-70, WISC 2020 356
Shawano - Neopit
Duquaine Rd to N Jct of CTH VV
STH 47
Menominee County

Letting of July 14, 2020

This is Addendum No. 02, which provides for the following:

Schedule of Items:

Revised Bid Item Quantities					
Bid Item	Item Description	Unit	Old Quantity	Revised Quantity	Proposal Total
690.0150	Sawing Asphalt	LF	26,462	-454	26,008

Added Bid Item Quantities					
Bid Item	Item Description	Unit	Old Quantity	Revised Quantity	Proposal Total
204.0115	Removing Asphaltic Surface Butt Joints	SY	0	578	578

Plan Sheets:

Revised Plan Sheets	
Plan Sheet	Plan Sheet Title (brief description of changes to sheet)
193	Miscellaneous Quantities (added Removing Asphaltic Surface Butt Joints item at numerous locations)
241	Miscellaneous Quantities (revised Sawing Asphalt quantities)
242	Miscellaneous Quantities (revised Sawing Asphalt quantities)
243	Miscellaneous Quantities (revised Sawing Asphalt quantities)

Added Plan Sheets	
Plan Sheet	Plan Sheet Title (brief description of why sheet was added)
17A	Construction Details (added butt joint details)
193A	Miscellaneous Quantities (items were previously on Sheet 193 but had to be moved due to space limitations)

Schedule of Items

Attached, dated June 25, 2020, are the revised Schedule of Items Pages 14 and 16.

Plan Sheets

The following 8½ x 11-inch sheets are attached and made part of the plans for this proposal:

Revised: 193, 241, 242, and 243.

Added: 17A, 193A.

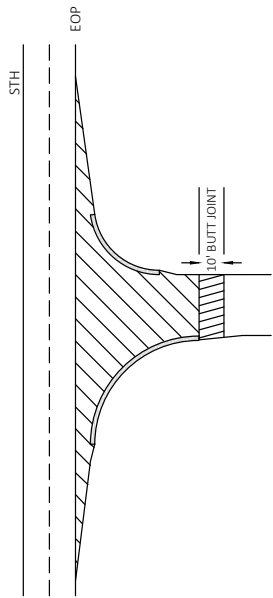
The responsibility for notifying potential subcontractors and suppliers of these changes remains with the prime contractor.

Sincerely,

Mike Coleman

Proposal Development Specialist
Proposal Management Section

END OF ADDENDUM



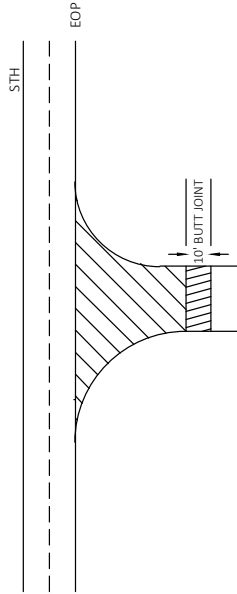
REMOVING ASPHALTIC SURFACE MILLING
 REMOVING ASPHALTIC SURFACE BUTT JOINTS
 SEE BUTT JOINT DETAIL

NOTE: WHEN MATCHING TO AN UNPAVED SURFACE
 BUTT JOINT IS NOT REQUIRED

SIDE ROADS

WITH CURB AND GUTTER

- DODGE ST
- HIGH SCHOOL ENTRANCE
- WARRINGTON RD
- CHIEF LITTLE WAVE RD
- CHIEF CARRON RD
- WOLF CT
- BROOKS LN
- OUR CHILDREN'S RD
- TRIBAL OFFICE LOOP (S)
- BLACKSMITH RD
- RABBIT RIDGE RD
- COURTHOUSE LN
- STH 55
- CTH VV (N)
- OSHKOSH RD



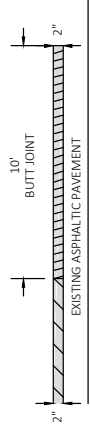
REMOVING ASPHALTIC SURFACE MILLING
 REMOVING ASPHALTIC SURFACE BUTT JOINTS
 SEE BUTT JOINT DETAIL

NOTE: WHEN MATCHING TO AN UNPAVED SURFACE
 BUTT JOINT IS NOT REQUIRED

SIDE ROADS

WITHOUT CURB AND GUTTER

- LYONS RD (S)
- LYONS RD (N)
- WOLF RIVER DR



HMA PAVEMENT
 REMOVING ASPHALTIC SURFACE MILLING
 REMOVING ASPHALTIC SURFACE BUTT JOINTS

BUTT JOINT

MAINLINE AND SIDE ROADS

Addendum No. 02
 ID 9650-17-70
 Added Sheet 17A
 June 25, 2020

REMOVING PAVEMENT

STAGE	PROJECT	STATION	STATION	SY
2	9650-17-61	212+12	212+49	105
		215+25	215+67	124
		STAGE 2 SUBTOTAL		229
3	9650-17-70	106+60	106+73	17
		111+17	111+46	16
		116+17	116+40	26
		121+18	121+38	9
		122+17	122+39	11
		122+89	123+12	11
		124+64	124+84	9
		149+52	149+67	10
		149+89	150+00	13
		STAGE 3 SUBTOTAL		122
		PROJECT 9650-17-61 TOTAL		229
PROJECT 9650-17-70 TOTAL		122		

REMOVING ASPHALTIC SURFACE MILLING

STAGE	STATION	STATION	LOCATION	SY
3	82+45	146+00	STH 47 LT, 2.5' DEPTH	15
	82+45	82+55	STH 47 LT	20
	9+22 'A'	9+32 'A'	DODGERD	28
	10+98 'B'	11+08 'B'	HIGH SCHOOL DRIVEWAY	16
	9+19 'C'	9+29 'C'	BROOKS LN	28
STAGE 3 SUBTOTAL				107
4	82+45	146+00	STH 47 RT, 2.5' DEPTH	15
	82+45	82+55	STH 47 RT	24
	14+28 'B'	14+38 'B'	WARRINGTON RD	25
	10+79 'C'	10+89 'C'	CHIEF LITTLE WAVE RD	34
	10+60 'E'	10+70 'E'	CHIEF CARRON RD	29
	10+86 'F'	10+96 'F'	WOLF CT	25
	10+74 'G'	10+84 'G'	OUR CHILDRENS RD	162
STAGE 4 SUBTOTAL				10,200
5	158+00	221+50	STH 47 RT, 2.5' DEPTH	18
	11+20 'L'	11+30 'L'	BLACKSMITH RD	18
	11+10 'N'	11+20 'N'	RABBIT RIDGE RD	52
	10+64 'Q'	10+74 'Q'	STH 55	30
	13+59 'R'	13+69 'R'	OSHKOSH RD	14
	221+40	221+50	STH 47 RT	132
STAGE 5 SUBTOTAL				11,100
6	188+00	221+50	STH 47 LT, 2.5' DEPTH	22
	9+05 'M'	9+15 'M'	LYONS RD (S)	22
	8+70 'O'	8+80 'O'	LYONS RD (N)	52
	9+22 'P'	9+32 'P'	WOLF RIVER DR	37
	9+22 'Q'	9+32 'Q'	COURTHOUSE LN	30
	10+00 'R'	10+10 'R'	CTH W (N)	24
221+40	221+50	STH 47 LT	187	
STAGE 6 SUBTOTAL				12,100
PROJECT 9650-17-70 TOTAL				578

204.0100
REMOVING PAVEMENT

204.0120
REMOVING ASPHALTIC SURFACE MILLING

Addendum No. 02
ID 9650-17-70
Revised Sheet 193
June 25, 2020

ALL ITEMS ARE CATEGORY 0010 UNLESS OTHERWISE SPECIFIED.

REMOVING CURB & GUTTER

STAGE	STATION	STATION	LOCATION	LF
1	154+03	154+36	STH 47, RT	44
STAGE 1 SUBTOTAL				44
3	9+00	9+32	MORRIN ST, L/RT	66
	131+48	131+83	BROOKSLN SW RADIUS, STH 47, LT	73
	132+05	132+81	BROOKSLN NW RADIUS, STH 47, LT	102
	9+20	9+66	N TRIBAL OFFICE LOOP RD, LT	51
STAGE 3 SUBTOTAL				292
4	12+19	14+38	WARRINGTON RD, RT	218
	12+28	14+38	WARRINGTON RD, LT	210
	109+79	111+69	STH 47, RT	190
	112+66	121+00	STH 47, RT	834
	121+46	121+55	STH 47, RT	9
	125+53	125+62	STH 47, RT	9
	132+19	135+77	OUR CHILDRENS RD NE RADIUS, STH 47, RT	408
	145+47	145+86	STH 47, RT	39
STAGE 4 SUBTOTAL				1,917
5	178+66	179+00	STH 47, RT (P. LOT ENTRANCE)	36
	179+80	180+13	STH 47, RT (P. LOT ENTRANCE)	34
	193+59	197+93	STH 47, RT	434
	208+57	209+36	STH 55 NE RADIUS, STH 47, RT	13
	209+36	209+36	STH 55 NW RADIUS, STH 47, RT	17
STAGE 5 SUBTOTAL				534
6	156+26	156+81	FAIRGROUNDS RD SE RADIUS, STH 47, LT	113
	157+08	157+61	FAIRGROUNDS RD SW RADIUS, STH 47, LT	112
STAGE 6 SUBTOTAL				225
PROJECT 9650-17-70 TOTAL				3,050

REMOVING STORM SEWER

STATION	PROJECT	LOCATION	204.0245		204.0245		204.0245	
			REMOVING STORM SEWER (SIZE) 01. 12-INCH	LF	REMOVING STORM SEWER (SIZE) 02. 15-INCH	LF	REMOVING STORM SEWER (SIZE) 03. 18-INCH	LF
101+93	9650-17-70	STH 47, RT	---	---	---	---	130	
102+87	9650-17-70	CROSS WARRINGTON RD	---	---	---	---	63	
103+20	9650-17-70	NE CORNER STH 47/WARRINGTON RD	---	---	---	---	20	
113+12	9650-17-70	STH 47, RT	---	---	---	---	15	
113+13	9650-17-70	CROSS STH 47	---	---	---	---	45	
125+55	9650-17-70	STH 47, CROSS	---	---	---	---	52	
133+50	9650-17-70	STH 47, RT	---	---	---	---	79	
133+87	9650-17-70	STH 47, RT	14	---	---	---	---	
134+80	9650-17-70	STH 47, RT	---	---	---	---	185	
135+81	9650-17-70	STH 47, RT	---	---	---	---	34	
147+24	9650-17-70	STH 47, LT	---	---	---	---	64	
154+50	9650-17-70	CROSS CTH VV	---	---	---	---	45	
215+40	9650-17-61	NW CORNER B-73-004	29	---	---	---	---	
215+61	9650-17-61	NE CORNER B-73-004	27	---	---	---	---	
PROJECT 9650-17-61 TOTAL			56	14	298	---	434	

Addendum No. 02
ID 9650-17-70
Added Sheet 193A
June 25, 2020

ALL ITEMS ARE CATEGORY 0010 UNLESS OTHERWISE SPECIFIED.

Addendum No. 02
ID 9650-17-70
Revised Sheet 241
June 25, 2020

SAWMING PAVEMENT (CONT.)

SAWMING PAVEMENT

SAWMING PAVEMENT (CONT.)

STATION	STATION	LOCATION	690.0150		690.0250		STATION	LOCATION	690.0150		690.0250	
			SAWING ASPHALT	SAWING CONCRETE	SAWING ASPHALT	SAWING CONCRETE			SAWING ASPHALT	SAWING CONCRETE		
82+46	82+46	CONCRETE SIDEWALK, LT/RT	--	10	103+53	STH 47, RT	192	--	103+53	STH 47, RT	192	--
82+46	82+46	CONCRETE CURB AND GUTTER, LT/RT	--	4	105+45	STH 47, CROSS	13	--	105+45	STH 47, CROSS	13	--
82+46	82+46	STH 47, CROSS	8	--	105+55	STH 47, COSS	13	--	105+55	STH 47, COSS	13	--
82+46	82+74	STH 47, RT	28	--	105+55	STH 47, LT	240	--	105+55	STH 47, LT	240	--
82+46	82+74	STH 47, LT	28	--	105+55	STH 47, RT	240	--	105+55	STH 47, RT	240	--
82+74	82+74	STH 47, CROSS	25	--	106+66	DRIVEWAY, RT	47	--	106+66	DRIVEWAY, RT	47	--
82+84	82+84	STH 47, CROSS	25	--	107+95	STH 47, CROSS	13	--	107+95	STH 47, CROSS	13	--
82+84	88+44	STH 47, LT	560	--	108+05	STH 47, CROSS	13	--	108+05	STH 47, CROSS	13	--
82+84	88+44	STH 47, RT	560	--	108+05	STH 47, LT	175	--	108+05	STH 47, LT	175	--
83+19	83+37	DODGE RD	108	--	108+05	STH 47, RT	175	--	108+05	STH 47, RT	175	--
88+44	88+44	STH 47, CROSS	24	--	109+80	STH 47, CROSS	13	--	109+80	STH 47, CROSS	13	--
88+53	88+53	STH 47, CROSS	24	--	109+90	STH 47, CROSS	24	--	109+90	STH 47, CROSS	24	--
88+53	91+12	STH 47, LT	259	--	109+90	STH 47, LT	316	--	109+90	STH 47, LT	316	--
88+53	91+12	STH 47, RT	259	--	109+90	STH 47, RT	316	--	109+90	STH 47, RT	316	--
91+12	91+12	STH 47, CROSS	24	--	110+53	DRIVEWAY, RT	33	--	110+53	DRIVEWAY, RT	33	--
91+22	91+22	STH 47, CROSS	24	--	111+21	DRIVEWAY, RT	22	--	111+21	DRIVEWAY, RT	22	--
91+22	93+57	STH 47, LT	235	--	100+55	CHIEF LITTLE WAVE RD	88	--	100+55	CHIEF LITTLE WAVE RD	88	--
91+22	93+57	STH 47, RT	235	--	113+06	STH 47, CROSS	24	--	113+06	STH 47, CROSS	24	--
92+16	92+41	DRIVEWAY, RT	25	--	113+16	STH 47, CROSS	24	--	113+16	STH 47, CROSS	24	--
93+57	93+57	STH 47, CROSS	24	--	113+16	STH 47, LT	329	--	113+16	STH 47, LT	329	--
93+67	94+15	STH 47, CROSS	24	--	113+16	STH 47, RT	329	--	113+16	STH 47, RT	329	--
93+67	94+15	STH 47, LT	48	--	116+20	DRIVEWAY, RT	--	16	116+20	DRIVEWAY, RT	--	16
93+67	94+15	STH 47, RT	48	--	116+45	STH 47, CROSS	24	--	116+45	STH 47, CROSS	24	--
94+15	94+15	STH 47, CROSS	24	--	116+55	STH 47, CROSS	24	--	116+55	STH 47, CROSS	24	--
94+25	94+25	STH 47, CROSS	24	--	116+55	STH 47, RT	445	--	116+55	STH 47, RT	445	--
94+25	97+15	STH 47, LT	290	--	116+55	STH 47, LT	895	--	116+55	STH 47, LT	895	--
94+25	97+15	STH 47, RT	290	--	9D+00	MORRIN ST, CROSS	23	--	9D+00	MORRIN ST, CROSS	23	--
94+95	95+20	DRIVEWAY, RT	25	--	9D+07	MORRIN ST	195	--	9D+07	MORRIN ST	195	--
97+15	97+15	STH 47, CROSS	24	--	9D+09	DRIVEWAY, LT	20	--	9D+09	DRIVEWAY, LT	20	--
97+25	97+25	STH 47, CROSS	24	--	121+00	CONCRETE CURB AND GUTTER	--	2	121+00	CONCRETE CURB AND GUTTER	--	2
97+25	100+11	STH 47, LT	286	--	121+00	CONCRETE SIDEWALK	--	5	121+00	CONCRETE SIDEWALK	--	5
97+25	100+11	STH 47, RT	286	--	125+50	STH 47, CROSS	27	--	125+50	STH 47, CROSS	27	--
100+11	100+11	STH 47, CROSS	24	--	125+60	STH 47, CROSS	34	--	125+60	STH 47, CROSS	34	--
100+21	100+21	STH 47, CROSS	24	--	125+60	STH 47, CROSS	235	--	125+60	STH 47, CROSS	235	--
100+21	103+43	STH 47, LT	322	--	126+85	STH 47, RT	112	--	126+85	STH 47, RT	112	--
100+21	103+43	STH 47, RT	322	--	127+95	STH 47, CROSS	24	--	127+95	STH 47, CROSS	24	--
101+51	101+72	DRIVEWAY, LT	21	--	128+05	STH 47, CROSS	24	--	128+05	STH 47, CROSS	24	--
108+98	118+37	SCHOOL ENTRANCE	105	--	128+05	STH 47, RT / WOLF CT, RT	258	--	128+05	STH 47, RT / WOLF CT, RT	258	--
128+40	148+38	WARRINGTON RD	411	--	128+05	STH 47, LT	470	--	128+05	STH 47, LT	470	--
108+22	108+22	CONCRETE SIDEWALK RT	--	5	128+53	STH 47, RT	22	--	128+53	STH 47, RT	22	--
103+43	103+43	STH 47, CROSS	24	--	129+27	STH 47, LT	17	--	129+27	STH 47, LT	17	--
103+53	103+53	STH 47, CROSS	24	--	10F+49	CONCRETE SIDEWALK, LT/RT	--	5	10F+49	CONCRETE SIDEWALK, LT/RT	--	5
103+53	105+45	STH 47, LT	192	--								
	SUBTOTAL		5,337	19							5,488	28

ALL ITEMS ARE CATEGORY 0010 UNLESS OTHERWISE SPECIFIED.

SAWING PAVEMENT (CONT.)

STATION	STATION	LOCATION	SAWING ASPHALT LF	SAWING CONCRETE LF
10F+96 - 132+00	132+00	STH 47, RT	287	--
9G+19 - 9G+58	9G+58	BROOKS LN	112	--
10G+64 - 10G+84	10G+84	OUR CHILDRENS RD	65	--
10G+84	10G+84	CONCRETE SIDEWALK, LT	--	5
10G+84	10G+84	OUR CHILDRENS RD, CROSS	29	--
132+21 - 132+75	132+75	STH 47, LT	54	--
132+75	132+75	STH 47, CROSS	24	--
132+85	132+85	STH 47, CROSS	24	--
132+85 - 136+45	136+45	STH 47, LT	360	--
132+85 - 136+45	136+45	STH 47, RT	360	--
136+45	136+45	STH 47, CROSS	15	--
136+55	139+61	STH 47, CROSS	24	--
136+55	139+61	STH 47, LT	306	--
136+55	139+61	STH 47, RT	306	--
139+61	139+61	STH 47, CROSS	24	--
139+73	140+04	STH 47, CROSS	24	--
139+73	140+04	STH 47, LT	70	--
139+73	140+75	STH 47, RT	102	--
140+24 - 140+75	140+75	STH 47, LT	83	--
140+24 - 140+75	140+75	STH 47, RT	24	--
140+75	140+75	STH 47, CROSS	24	--
140+85	146+00	STH 47, CROSS	24	--
140+85	146+00	STH 47, LT	517	--
140+85	146+00	STH 47, RT	524	--
144+48	144+72	DRIVEWAY, RT	24	--
144+78	144+78	CONCRETE SIDEWALK, LT	--	3
145+47	145+77	CONCRETE SIDEWALK, RT	--	30
146+19	146+42	CONCRETE SIDEWALK, LT	--	3
146+24	147+66	ASPHALT SIDEWALK, RT	18	--
147+39	147+66	DRIVEWAY, RT	27	--
9I+19	149+67	TRIBAL OFFICE LOOP RD (NORTH), CROSS	35	--
149+54	150+01	DRIVEWAY, LT	--	13
149+88	152+07	DRIVEWAY, RT	--	13
151+56	154+00	DRIVEWAY, LT	51	--
152+37	154+00	DRIVEWAY, RT	163	--
11I+34	155+36	CTH VV, CROSS	30	--
155+36	156+26	CONCRETE SIDEWALK, RT	--	3
156+26	156+60	CONCRETE SIDEWALK, LT	--	3
156+60	156+60	CONCRETE SIDEWALK, LT	--	5
8K+91	158+20	FAIRGROUNDS RD, CROSS	28	--
SUBTOTAL			3,734	78

SAWING PAVEMENT (CONT.)

STATION	STATION	LOCATION	SAWING ASPHALT LF	SAWING CONCRETE LF
8K+91	163+12	CONCRETE CURB AND GUTTER, LT/RT	--	4
157+63	163+28	STH 47, LT	566	--
157+63	163+28	STH 47, RT	565	--
158+04	163+48	CONCRETE SIDEWALK, RT	--	3
158+95	164+24	CONCRETE SIDEWALK, RT	--	3
159+63	161+42	CONCRETE SIDEWALK, RT	--	3
161+42	162+33	CONCRETE SIDEWALK, RT	--	4
162+33	163+48	CONCRETE SIDEWALK, RT	--	5
163+23	164+24	DRIVEWAY, LT	25	--
163+99	165+10	DRIVEWAY, LT	25	--
163+21	11L+30	STH 47, CROSS	32	--
163+33	165+07	STH 47, CROSS	42	--
163+40	165+10	STH 47, RT	215	--
11L+30	165+10	BLACKSMITH RD, LT	141	--
163+24	165+10	STH 47, LT	186	--
165+08	165+19	STH 47, CROSS	33	--
165+19	167+73	STH 47, CROSS	26	--
165+19	167+93	STH 47, LT	254	--
165+19	167+93	STH 47, RT	274	--
9M+05	9M+63	LYONS RD, LT	53	--
9M+05	9M+74	LYONS RD, RT	90	--
9M+68	167+84	LYONS RD (SOUTH), CROSS	36	--
167+84	167+97	STH 47, CROSS	36	--
167+97	171+41	STH 47, CROSS	36	--
168+06	10N+37	STH 47, RT	347	--
10N+37	10N+47	RABBIT RIDGE, CROSS	29	--
10N+47	11N+20	RABBIT RIDGE, CROSS	18	--
10N+47	11N+20	RABBIT RIDGE, LT	75	--
10N+47	11N+20	RABBIT RIDGE, RT	75	--
167+85	175+57	STH 47, LT	772	--
171+70	175+57	STH 47, RT	399	--
175+57	176+14	STH 47, CROSS	28	--
176+14	185+20	STH 47, CROSS	30	--
176+18	185+20	STH 47, RT	902	--
178+84	185+20	DRIVEWAY, RT	24	--
176+08	80+70	STH 47, LT / LYONS RD (NORTH), RT	548	--
179+85	180+06	DRIVEWAY, RT	22	--
90+23	185+20	LYONS RD (NORTH), LT / STH 47, LT	490	--
185+20	185+20	STH 47, CROSS	27	--
185+30	185+30	STH 47, CROSS	27	--
SUBTOTAL			6,448	22

Addendum No. 02
ID 9650-17-70
Revised Sheet 242
June 25, 2020

ALL ITEMS ARE CATEGORY 0010 UNLESS OTHERWISE SPECIFIED.

242 E

SHEET

MISCELLANEOUS QUANTITIES

COUNTY: MENOMINEE

HWY: STH 47

PROJECT NO: 9650-17-70

FILE NAME: \\P:\60548152\000_Wor\930_CAD\60548152\Sheet\9302_MQ.apk

PLOT DATE: 6/25/2020 10:00 AM

PLOT BY: DOLAN, ISAAC

PLOT NAME:

WISDOT/CADD SHEET 41

SAWING PAVEMENT (CONT.)

STATION	STATION	LOCATION	690.0150 SAWING ASPHALT L.F.	690.0250 SAWING CONCRETE L.F.
185+30 - 188+79	188+79	STH 47, RT	349	--
185+30 - 188+76	188+76	STH 47, LT	346	--
188+77		STH 47, CROSS	27	--
187+87		STH 47, CROSS	27	--
188+69 - 189+62	189+62	STH 47, RT	73	--
188+66 - 189+42	189+42	STH 47, LT	56	--
189+53		STH 47, CROSS	35	--
189+92		STH 47, CROSS	41	--
190+05 - 191+18	191+18	STH 47, RT	113	--
189+75 - 191+06	191+06	STH 47, LT	136	--
191+15		STH 47, CROSS	29	--
191+26		STH 47, CROSS	29	--
191+29 - 195+24	195+24	STH 47, RT	395	--
192+20 - 192+62	192+62	DRIVEWAY, LT	42	--
193+90 - 194+66	194+66	DRIVEWAY, LT	81	--
191+21 - 195+49	195+49	STH 47, LT	428	--
195+48		STH 47, CROSS	38	--
195+58		STH 47, CROSS	38	--
195+59 - 195+86	195+86	STH 47, LT	28	--
197+93 - 200+21	200+21	STH 47, RT	228	--
197+77 - 200+20	200+20	STH 47, LT	243	--
200+20		STH 47, CROSS	29	--
200+52		STH 47, CROSS	29	--
200+52 - 207+68	207+68	STH 47, LT	724	--
200+53 - 205+92	205+92	STH 47, RT	537	--
210+36 - 212+12	212+12	STH 47, RT	177	--
215+66 - 219+06	219+06	STH 47, LT	343	--
215+80 - 219+57	219+57	STH 47, RT	380	--
SUBTOTAL			5,001	--
PROJECT 9650-17-70 TOTAL			26,008	147

LANE SHIFT

STAGE	LOCATION	LANE SHIFT EACH	CATEGORY
1	C-73-0004	1	0050
3	CULVERT @ STA 139+67	1	0010
5	CULVERT @ STA 175+75	1	0010
5	CULVERT @ STA 200+35	2	0010
PROJECT 9650-17-70 TOTAL			5

SPV.0060.04

Addendum No. 02
ID 9650-17-70
Revised Sheet 243
June 25, 2020

ALL ITEMS ARE CATEGORY 0010 UNLESS OTHERWISE SPECIFIED.



Proposal Schedule of Items

Proposal ID: 20200714011 Project(s): 9650-17-61, 9650-17-70

Federal ID(s): WISC 2020351, WISC 2020356

SECTION: 0001

Contract Items

Alt Set ID:

Alt Mbr ID:

Proposal Line Number	Item ID Description	Approximate Quantity and Units	Unit Price	Bid Amount
0400	659.1120 Luminaires Utility LED B	78.000 EACH	_____.	_____.
0402	659.2130 Lighting Control Cabinets 120/240 30-Inch	2.000 EACH	_____.	_____.
0404	661.0100 Temporary Traffic Signals for Bridges (structure) 01. B-73-0004	LS	LUMP SUM	_____.
0406	661.0100 Temporary Traffic Signals for Bridges (structure) 02. C-73-0004	LS	LUMP SUM	_____.
0408	661.0100 Temporary Traffic Signals for Bridges (structure) 03. Culvert STA. 175+75	LS	LUMP SUM	_____.
0410	661.0100 Temporary Traffic Signals for Bridges (structure) 04. Culvert STA. 200+35	LS	LUMP SUM	_____.
0412	690.0150 Sawing Asphalt	26,008.000 LF	_____.	_____.
0414	690.0250 Sawing Concrete	147.000 LF	_____.	_____.
0416	715.0415 Incentive Strength Concrete Pavement	500.000 DOL	1.00000	500.00
0418	715.0502 Incentive Strength Concrete Structures	500.000 DOL	1.00000	500.00
0420	740.0440 Incentive IRI Ride	21,340.000 DOL	1.00000	21,340.00
0422	SPV.0060 Special 01. Salvage Existing Light Pole Assembly	13.000 EACH	_____.	_____.
0424	SPV.0060 Special 02. Light Pole Type 5 Special	22.000 EACH	_____.	_____.
0426	SPV.0060 Special 03. Lighting Control Cabinet 120/240 30-Inch Special	3.000 EACH	_____.	_____.
0428	SPV.0060 Special 04. Lane Shift	5.000 EACH	_____.	_____.



Proposal Schedule of Items

Proposal ID: 20200714011 Project(s): 9650-17-61, 9650-17-70

Federal ID(s): WISC 2020351, WISC 2020356

SECTION: 0001

Contract Items

Alt Set ID:

Alt Mbr ID:

Proposal Line Number	Item ID Description	Approximate Quantity and Units	Unit Price	Bid Amount
0458	SPV.0090 Special 02. Water Main 6-Inch	29.000 LF	_____.	_____.
0460	SPV.0090 Special 03. Construction Staking Sidewalk	2,200.000 LF	_____.	_____.
0462	SPV.0105 Special 01. Rectangular Rapid Flashing Beacon System STH 47 & Warrington Road	LS	LUMP SUM	_____.
0464	SPV.0105 Special 02. Temporary Stream Diversion Pipe, Keshena Lake Outlet	LS	LUMP SUM	_____.
0466	SPV.0180 Special 01. Preparing Topsoil for Lawn Type Turf	27,920.000 SY	_____.	_____.
0468	ASP.1T0A On-the-Job Training Apprentice at \$5.00/HR	2,400.000 HRS	5.00000	12,000.00
0470	ASP.1T0G On-the-Job Training Graduate at \$5.00/HR	1,980.000 HRS	5.00000	9,900.00
0472	204.0115 Removing Asphaltic Surface Butt Joints	578.000 SY	_____.	_____.
Section: 0001			Total:	_____.
			Total Bid:	_____.