



Wisconsin Department of Transportation

May 6, 2021

Division of Transportation Systems Development

Bureau of Project Development
4822 Madison Yards Way, 4th Floor South
Madison, WI 53705

Telephone: (608) 266-1631
Facsimile (FAX): (608) 266-8459

NOTICE TO ALL CONTRACTORS:

Proposal #38: 1530-05-72, WISC 2021362
Ellsworth - Durand
CTH A to East County Line
USH 10
Pierce County

Letting of May 11, 2021

This is Addendum No. 02, which provides for the following:

Schedule of Items:

Revised Bid Item Quantities					
Bid Item	Item Description	Unit	Old Quantity	Revised Quantity	Proposal Total
649.0105	Temporary Marking Line Paint 4-Inch	LF	44,400	-14,800	29,600

Added Bid Item Quantities					
Bid Item	Item Description	Unit	Old Quantity	Revised Quantity	Proposal Total
649.0120	Temporary Marking Line Epoxy 4-Inch	LF	0	14,800	14,800

Plan Sheets:

Revised Plan Sheets	
Plan Sheet	Plan Sheet Title (brief description of changes to sheet)
27	Construction Details (updated lane repair detail)
60	Miscellaneous Quantities (Updated quantity)
62	Miscellaneous Quantities (Updated quantity)
66	Miscellaneous Quantities (Updated quantity)

Schedule of Items

Attached, dated May 5, 2021, are the revised Schedule of Items Pages 7 and 9.

Plan Sheets

The following 8½ x 11-inch sheets are attached and made part of the plans for this proposal:

Revised: 27, 60, 62, 66

The responsibility for notifying potential subcontractors and suppliers of these changes remains with the prime contractor.

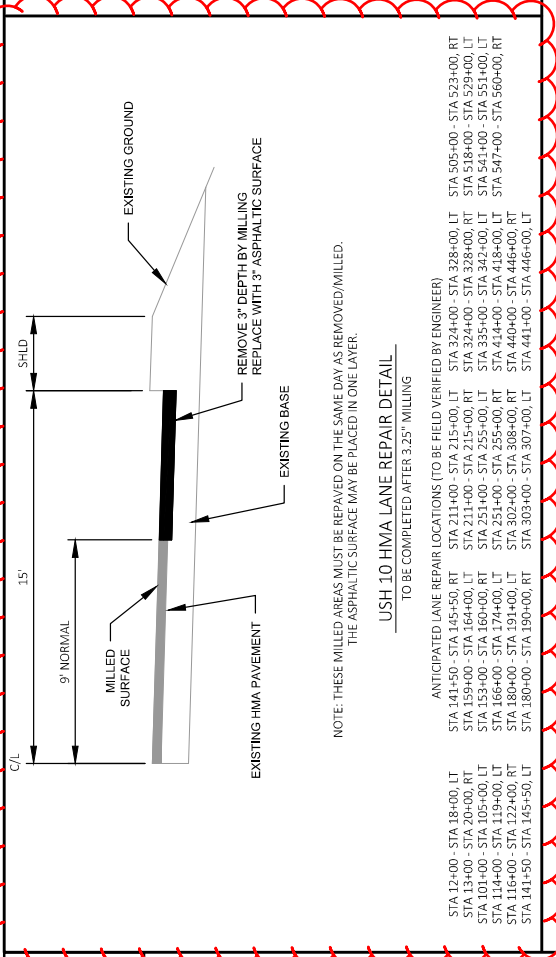
Sincerely,

Mike Coleman

Proposal Development Specialist
Proposal Management Section

END OF ADDENDUM

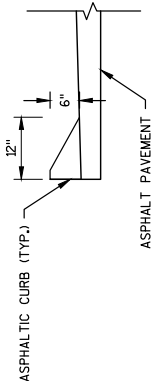
Addendum No. 02
ID 1530-05-72
Revised Sheet 27
May 6, 2021



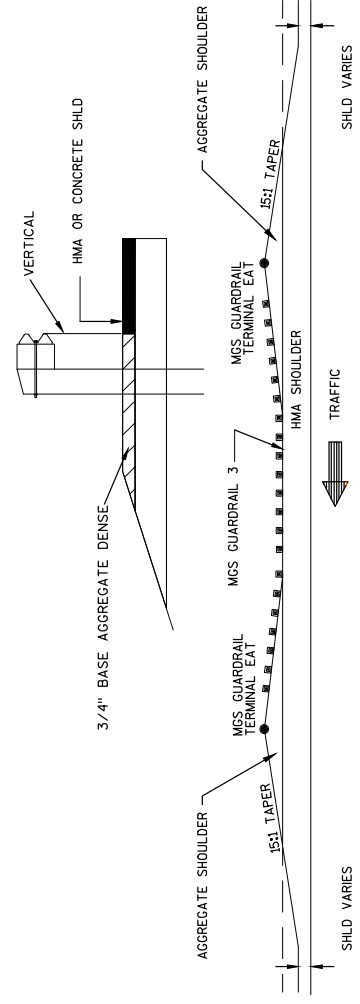
NOTE: THESE MILLED AREAS MUST BE REPAVED ON THE SAME DAY AS REMOVED/MILLED.
THE ASPHALTIC SURFACE MAY BE PLACED IN ONE LAYER.

USH 10 HMA LANE REPAIR DETAIL
TO BE COMPLETED AFTER 3.25" MILLING

- ANTICIPATED LANE REPAIR LOCATIONS (TO BE FIELD VERIFIED BY ENGINEER)
- STA 12+00 - STA 18+00, LT
 - STA 13+00 - STA 20+00, RT
 - STA 101+00 - STA 105+00, LT
 - STA 111+00 - STA 115+00, RT
 - STA 116+00 - STA 122+00, RT
 - STA 141+50 - STA 145+50, LT
 - STA 141+50 - STA 145+50, RT
 - STA 180+00 - STA 190+00, RT
 - STA 303+00 - STA 307+00, LT
 - STA 303+00 - STA 307+00, RT
 - STA 324+00 - STA 328+00, LT
 - STA 324+00 - STA 328+00, RT
 - STA 505+00 - STA 523+00, RT
 - STA 159+00 - STA 164+00, LT
 - STA 211+00 - STA 215+00, LT
 - STA 211+00 - STA 215+00, RT
 - STA 251+00 - STA 255+00, LT
 - STA 251+00 - STA 255+00, RT
 - STA 335+00 - STA 342+00, LT
 - STA 335+00 - STA 342+00, RT
 - STA 404+00 - STA 408+00, LT
 - STA 404+00 - STA 408+00, RT
 - STA 440+00 - STA 446+00, LT
 - STA 440+00 - STA 446+00, RT
 - STA 547+00 - STA 560+00, RT
 - STA 551+00 - STA 551+00, LT
 - STA 551+00 - STA 551+00, RT
 - STA 551+00 - STA 551+00, LT
 - STA 551+00 - STA 551+00, RT



ASPHALTIC CURB
(SEE PLAN DETAILS FOR LOCATIONS)



DETAIL FOR ASPHALTIC OR CONCRETE SHOULDER AT BEAM GUARD
(SEE PLAN DETAIL SHEETS FOR LOCATIONS)

SEE S.D.D. "MIDWEST GUARDRAIL SYSTEM (MGS) GUARDRAIL"
"MIDWEST GUARDRAIL SYSTEM (MGS) ENERGY ABSORBING TERMINAL"
"MIDWEST GUARDRAIL SYSTEM (MGS) THREE BEAM TRANSITION"
"MIDWEST GUARDRAIL SYSTEM (MGS) TYPE 2 TERMINAL"
FOR DETAILS NOT SHOWN.

PROJECT NO: 1530-05-72	HWY: USH 10	COUNTY: PIERCE	PLAN: CONSTRUCTION DETAILS	SHEET: 27	E
FILE NAME: G:\W007NW\153004-00: USH 10\CIVL 3D\SHEETS\PLAN\02100L_CD.DWG	LAYOUT NAME: 04	PLOT DATE: 5/6/2021 11:38 AM	PLOT BY: KLE ENGINEERING	PLOT SCALE: #####	WISDOT\CADDS SHEET 42

Addendum No. 02
ID 1530-05-72
Revised Sheet 60
May 6, 2021

CLEARING & GRUBBING			
LOCATION	STATION- STATION	OS	(STA) (STA)
S.O.P. - 320TH ST	8+50	RT	4
S.O.P. - 320TH ST	36+34	RT	2
S.O.P. - 320TH ST	48+62	LT	8
S.O.P. - 320TH ST	55+00	RT	5
S.O.P. - 320TH ST	62+00	LT	5
S.O.P. - 320TH ST	88+19	LT	2
S.O.P. - 320TH ST	91+30	LT	3
320TH ST - CHCC	185+63	RT	2
320TH ST - CHCC	187+79	RT	2
CH CC - QUARRY RD	285+78	RT	7
CH CC - QUARRY RD	287+86	RT	4
CH CC - QUARRY RD	314+47	RT	2
QUARRY RD - 280TH AVE	345+42	RT	2
QUARRY RD - 280TH AVE	375+42	RT	9
QUARRY RD - 280TH AVE	385+57	RT	2
QUARRY RD - 280TH AVE	386+53	RT	1
QUARRY RD - 280TH AVE	397+81	RT	1
280TH AVE - EOP	408+31	RT	1
280TH AVE - EOP	437+17	RT	2
280TH AVE - EOP	448+76	RT	37
280TH AVE - EOP	470+10	RT	1
190TH ST	0+62'S	LT	1
2+10'S		LT	1
1530-05-72 PROJECT TOTALS			111

REMOVING ASPHALTIC SURFACE MILLING			
LOCATION	STATION- STATION	(SY)	
S.O.P. - 320TH ST	8+13	34+70	9,622
S.O.P. - 320TH ST	34+70	47+22	5,193
S.O.P. - 320TH ST	47+22	77+00	1,634
S.O.P. - 320TH ST	77+00	80+78	2,693
S.O.P. - 320TH ST	117+69	212+50	17,276
320TH ST - CHCC	117+69	212+50	33,693
CH CC - QUARRY RD	212+50	325+90	44,364
QUARRY RD - 280TH AVE	325+90	345+51	8,639
QUARRY RD - 280TH AVE	345+51	359+276	6,696
QUARRY RD - 280TH AVE	359+276	384+59	2,161
QUARRY RD - 280TH AVE	384+59	389+145	1,524
QUARRY RD - 280TH AVE	389+145	437+20	23,124
280TH AVE - EOP	437+20	574+88	36,966
LANE REPAIR	321+48	UNDISTRIBUTED	11,267
LANE REPAIR	UNDISTRIBUTED		4,733
CATEGORY 0010 TOTALS			233,901
CATEGORY 0020			959
PARK & RIDE			959
CATEGORY 0020 TOTALS			959
1530-05-72 PROJECT TOTALS			233,860

REMOVING SMALL PIPE CULVERTS			
LOCATION	STATION	(EACH)	NOTES
203.0100			
PROJECT 1530-05-72 CATEGORY 0010			
CTH CC - QUARRY RD	229+32	1	92 LF - EXISTING 30" CMCP
CTH CC - QUARRY RD	251+29	1	108 LF - EXISTING 30" CMCP
280TH - EOP	544+39	1	58 LF - EXISTING 24" CMCP
1530-05-72 PROJECT TOTALS			3
REMOVING CONCRETE PAVEMENT			
204.0100			
PROJECT 1530-05-72 CATEGORY 0010			
CTH CC - QUARRY RD	229+32	67	REMOVING CONCRETE PAVEMENT
CTH CC - QUARRY RD	251+29	67	REMOVING CONCRETE PAVEMENT
280TH - EOP	544+39	103	REMOVING CONCRETE PAVEMENT
1530-05-72 PROJECT TOTALS			304

REMOVING GUARDRAIL			
LOCATION	STATION- STATION	OS	(LF)
SOP - 320TH ST	8+02	0+87	185.0
SOP - 320TH ST	8+11	11+64	359.0
SOP - 320TH ST	33+62	34+69	107.0
SOP - 320TH ST	33+65	34+70	107.0
SOP - 320TH ST	35+32	36+40	107.0
SOP - 320TH ST	35+32	36+37	107.0
SOP - 320TH ST	48+13	71+57	2,347.0
SOP - 320TH ST	56+63	57+94	131.0
SOP - 320TH ST	77+95	78+83	188.0
SOP - 320TH ST	87+95	88+87	75.0
320TH ST - CHCC	185+18	189+70	452.0
CH CC - QUARRY RD	287+74	293+62	589.0
CHCC - QUARRY RD	287+71	292+28	522.0
CH CC - QUARRY RD	314+27	316+29	202.0
QUARRY RD - 280TH AVE	346+58	358+59	1173.0
QUARRY RD - 280TH AVE	375+30	388+29	2,138.0
QUARRY RD - 280TH AVE	428+51	414+73	614.0
QUARRY RD - 280TH AVE	429+43	434+25	760.0
280TH AVE - EOP	436+87	456+26	915.0
280TH AVE - EOP	453+87	481+83	1,797.0
280TH AVE - EOP	488+02	489+92	191.0
280TH AVE - EOP	482+33	505+27	2,289.0
280TH AVE - EOP	522+63	524+40	198.0
280TH AVE - EOP	545+12	548+15	304.0
1530-05-72 PROJECT TOTALS			22,506.0

EXCAVATION SUMMARY												
205.0100			208.0100			209.0100			210.0100			
FROM/TO	STATION	DIVISION	LOCATION	CONSTRUCTION STAGE	EXCAVATION COMMON MATERIAL (CY)	UNUSABLE MATERIAL (CY)	UNEXPANDED FILL (6)	EXPANDED FILL (3)	MASS BORROW (7)	ORDINATE +/-	WASTE (5)	COMMENT
7+46	-13+02	1-1	USH 10	STAGE 1	286	0	380	506	0	421	0	221
32+07	-34+70	1-2	USH 10	STAGE 1	149	0	288	288	0	-200	0	200
45+32	-71+21	1-3	USH 10	STAGE 1	743	0	1,090	1,090	0	-56	0	56
78+02	-83+36	1-5	USH 10	STAGE 1	452	0	452	414	38	38	0	54
87+88	-91+70	1-6	USH 10	STAGE 1	206	0	206	220	286	-80	0	80
182+31	-191+23	1-7	USH 10	STAGE 1	339	0	339	3,192	-2,853	0	2,853	
284+88	-296+03	1-8	USH 10	STAGE 1	368	0	368	2,554	-3,321	0	2,853	
311+20	-319+95	1-9	USH 10	STAGE 1	374	0	374	996	1,285	-921	0	921
344+30	-399+16	1-10	USH 10	STAGE 1	1,852	0	1,852	1,854	2,410	-598	0	598
405+15	-416+20	1-11	USH 10	STAGE 1	339	0	339	1,138	1,480	-1,141	0	1,141
429+43	-494+2	1-12	USH 10	STAGE 1	167	0	167	634	904	-492	0	492
453+87	-527+19	1-14	USH 10	STAGE 1	89	0	89	203	284	-175	0	175
524+34	-552+37	1-15	USH 10	STAGE 1	263	0	263	702	913	-650	0	650
0+20'S	-3+06'S	1-16	190TH STREET	STAGE 1	68	0	68	168	219	-151	0	151
DIV 1 SUBTOTAL					7,430	0	7,430	19,688	25,894	-18,164	38	18,202
1530-05-72 PROJECT TOTALS					7,430							18,202

Addendum No. 02
ID 1530-05-72
Revised Sheet 62
May 6, 2021

HMA PAVEMENT

LOCATION	STATION-START	OFFSET	HAAS	PAVEMENT	ASPHALTIC	ASPHALTIC	ASPHALTIC	ASPHALTIC	ASPHALTIC	ASPHALTIC
			(L.F.)	(L.F.)	(L.F.)	(L.F.)	(L.F.)	(L.F.)	(L.F.)	(L.F.)
S.O.P.-320TH ST	8+13	34+70	1,424	1,876						
S.O.P.-320TH ST	34+70	47+22	875				88			
S.O.P.-320TH ST	47+22	72+00	1,800	2,363						2,481
S.O.P.-320TH ST	72+00	77+71	370	487						
S.O.P.-320TH ST	77+71	80+78	254	333						306
S.O.P.-320TH ST	80+78	117+68	2,440	3,159						
S.O.P.-320TH ST	117+68	174+60	4,483	5,626					42	
S.O.P.-320TH ST	174+60	212+50	6,378	8,333					11	
C.T.H.C.C.-QUARRY RD	212+50	325+90	1,252	1,646						
C.T.H.C.C.-QUARRY RD	325+90	345+51	998	1,312						1,418
QUARRY RD - 280TH AVE	359+76	364+59	306	402						
QUARRY RD - 280TH AVE	364+59	380+80	1,206	1,584						1,606
QUARRY RD - 280TH AVE	380+80	437+20	3,304	4,301					44	
QUARRY RD - 280TH AVE	437+20	521+68	5,466	7,187						8,480
280TH AVE - EOP	521+68	521+68	157	205						230
280TH AVE - EOP	521+68	521+68	3,572	4,679						5,899
280TH AVE - EOP	521+68	521+68	1,578	2,063						2,648
280TH AVE - EOP	521+68	521+68	1,578	2,063						2,648
LANE REPAIR			662	798						
LEVELING & WEDGING										
MARK BEARS										
PROJECT										23,200
CATEGORY 0010 TOTALS			36,500	44,800	4,760	50	185	15,560	23,200	

PROJECT 1530-05-72
CATEGORY 0010

LOCATION	STATION-START	OFFSET	HAAS	PAVEMENT	ASPHALTIC	ASPHALTIC	ASPHALTIC	ASPHALTIC	ASPHALTIC	ASPHALTIC
			(L.F.)	(L.F.)	(L.F.)	(L.F.)	(L.F.)	(L.F.)	(L.F.)	(L.F.)
S.O.P.-320TH ST	8+13	34+70	1,424	1,876						
S.O.P.-320TH ST	34+70	47+22	875				88			
S.O.P.-320TH ST	47+22	72+00	1,800	2,363						2,481
S.O.P.-320TH ST	72+00	77+71	370	487						
S.O.P.-320TH ST	77+71	80+78	254	333						306
S.O.P.-320TH ST	80+78	117+68	2,440	3,159						
S.O.P.-320TH ST	117+68	174+60	4,483	5,626					42	
S.O.P.-320TH ST	174+60	212+50	6,378	8,333					11	
C.T.H.C.C.-QUARRY RD	212+50	325+90	1,252	1,646						
C.T.H.C.C.-QUARRY RD	325+90	345+51	998	1,312						1,418
QUARRY RD - 280TH AVE	359+76	364+59	306	402						
QUARRY RD - 280TH AVE	364+59	380+80	1,206	1,584						1,606
QUARRY RD - 280TH AVE	380+80	437+20	3,304	4,301					44	
QUARRY RD - 280TH AVE	437+20	521+68	5,466	7,187						8,480
280TH AVE - EOP	521+68	521+68	157	205						230
280TH AVE - EOP	521+68	521+68	3,572	4,679						5,899
280TH AVE - EOP	521+68	521+68	1,578	2,063						2,648
280TH AVE - EOP	521+68	521+68	1,578	2,063						2,648
LANE REPAIR			662	798						
LEVELING & WEDGING										
MARK BEARS										
PROJECT										23,200
CATEGORY 0010 TOTALS			36,500	44,800	4,760	50	185	15,560	23,200	

CATEGORY 0020

PARK & RIDE			70	115						
CATEGORY 0020 TOTALS			70	115						

1530-05-72 PROJECT TOTALS

			36,570	44,915	4,760	50	185	15,560	23,200	
--	--	--	---------------	---------------	--------------	-----------	------------	---------------	---------------	--

BASE AGGREGATE

LOCATION	STATION-START	STATION-END	3/4-INCH DENSE	1 1/4-INCH	1 1/2-INCH	1 1/2-INCH
			(TON)	(TON)	(TON)	(TON)
S.O.P.-320TH ST	8+00	13+00	82	682		
S.O.P.-320TH ST	32+00	34+75	52	366		
S.O.P.-320TH ST	35+50	38+00	47	336		
S.O.P.-320TH ST	42+00	43+00	-	74		
S.O.P.-320TH ST	44+65	45+80	-	96		
S.O.P.-320TH ST	46+00	73+25	128	1,783		
S.O.P.-320TH ST	76+00	83+50	116	991		
S.O.P.-320TH ST	87+40	91+75	46	325		
S.O.P.-320TH ST	117+68	174+60	603	798		
S.O.P.-320TH ST	174+60	212+50	856	1,128		
S.O.P.-320TH ST	192+25	194+25	165	1,037		
C.T.H.C.C.-QUARRY RD	214+20	214+45	-	10		
C.T.H.C.C.-QUARRY RD	229+21	229+46	9	118		
C.T.H.C.C.-QUARRY RD	251+18	251+43	9	118		
C.T.H.C.C.-QUARRY RD	271+95	272+25	-	13		
C.T.H.C.C.-QUARRY RD	285+50	295+00	159	1,226		
QUARRY RD - 280TH AVE	311+25	320+00	146	1,092		
QUARRY RD - 280TH AVE	344+25	361+25	34	759		
QUARRY RD - 280TH AVE	365+25	379+25	68	519		
QUARRY RD - 280TH AVE	405+25	418+45	64	683		
QUARRY RD - 280TH AVE	417+45	417+45	-	23		
QUARRY RD - 280TH AVE	418+05	419+30	-	20		
QUARRY RD - 280TH AVE	429+50	438+50	53	461		
QUARRY RD - 280TH AVE	437+20	522+50	81	4,175		
280TH AVE - EOP	522+50	527+25	52	387		
280TH AVE - EOP	544+25	552+50	78	683		
190TH STREET	0+20'S	3+06'S	30	160		
UNISTRIBUTED			80	882		
1530-05-72 PROJECT TOTALS			1,640	18,770		

CONCRETE COLLARS FOR PIPE

LOCATION	STATION	NOTE
520.8000		
CONCRETE COLLARS FOR PIPE		
CONCRETE COLLARS FOR PIPE		
CONCRETE COLLARS FOR PIPE		
CONCRETE COLLARS FOR PIPE		

PROJECT 1530-05-72
CATEGORY 0010

INLET	STATION	OFFSET	ELEVATION	SKW	OUTLET	STATION	OFFSET	ELEVATION
	11+67	28.2'	1078.98			11+67	64.4'	1072.31
	135+29	40.9'	1090.81	21.82°		134+84	69.0'	1084.49
	184+81	33.5'	1102.36	15.66°	LHF	184+99	32.6'	1100.02
	229+31	30.0'	1120.05	5.48°		229+31	42.5'	1116.05
	251+29	30.8'	1159.84	7.92°		251+29	51.4'	1153.27
	251+29	30.8'	1159.84	7.92°		251+29	51.4'	1153.27
	254+16	71.5'	1161.36	2.73°		254+16	104.0'	1157.58
	524+16	71.5'	1083.24	7.00°		524+16	104.0'	1086.94
	524+16	71.5'	1083.24	7.00°		524+16	104.0'	1086.94
	529+40	29.1'	1125.75	2.64°	RHF	529+40	28.5'	1124.54
	UNISTRIBUTED							
1530-05-72 PROJECT TOTALS								

CONCRETE COLLARS FOR PIPE

LOCATION	STATION	NOTE
520.8000		
CONCRETE COLLARS FOR PIPE		
CONCRETE COLLARS FOR PIPE		
CONCRETE COLLARS FOR PIPE		
CONCRETE COLLARS FOR PIPE		

PROJECT 1530-05-72
CATEGORY 0010

LOCATION	STATION	NOTE
C.T.H.C.C.-QUARRY RD	229+32	CULVERT REPLACEMENT
C.T.H.C.C.-QUARRY RD	251+29	CULVERT REPLACEMENT
C.T.H.C.C.-QUARRY RD	315+44	CULVERT REPLACEMENT
280TH AVE - EOP	522+16	CULVERT EXTENSION
280TH AVE - EOP	522+17	CULVERT EXTENSION
280TH AVE - EOP	549+59	CULVERT REPLACEMENT
1530-05-72 PROJECT TOTALS		6

PROJECT NO: 1530-05-72	COUNTY: PIERCE	MISCELLANEOUS QUANTITIES	SHEET 62	E

3

3

PRINT DATE: May 4, 2021

REV. DATE:

ORIG. DATE:

ORIGINATOR: KL ENGINEERING, INC.

LANDSCAPING															
625.0100	625.0500	627.0200	628.6505	629.0205	630.0120	630.0130	630.0500	TOPSOIL (SY)	MULCHING (SY)	FERTILIZER TYPE A (ACRE)	SEED MIXTURE NO. 20 (LB)	NO. 30 (LB)	WATER (MGAL)		
LOCATION	STATION - STATION	TOPSOIL (SY)	MULCHING (SY)	FERTILIZER TYPE A (ACRE)	SEED MIXTURE NO. 20 (LB)	NO. 30 (LB)	WATER (MGAL)	TOPSOIL (SY)	MULCHING (SY)	FERTILIZER TYPE A (ACRE)	SEED MIXTURE NO. 20 (LB)	NO. 30 (LB)	WATER (MGAL)		
PROJECT 1530-05-72 CATEGORY 0010															
S.O.P. - 320TH ST	7+96	13+02	-	-	-	-	-	1,123	-	-	1.1	31	13	36	
S.O.P. - 320TH ST	32+07	37+96	-	-	-	-	-	1,318	-	-	1.5	36	28	53	
S.O.P. - 320TH ST	46+00	73+21	-	-	-	-	-	3,725	-	-	2.7	101	15	96	
S.O.P. - 320TH ST	76+02	83+36	-	-	-	-	-	1,119	-	-	0.8	20	17	21	
S.O.P. - 320TH ST	87+88	91+70	-	-	-	-	-	739	-	-	0.6	20	5	21	
S.O.P. - 320TH ST	182+31	191+23	-	-	-	-	-	3,976	-	-	3.1	108	23	108	
C.T.H. CC - QUARRY RD	229+15	229+45	-	-	-	-	-	131	-	-	0.2	4	2	4	
C.T.H. CC - QUARRY RD	251+15	251+40	-	-	-	-	-	170	-	-	0.2	5	1	5	
C.T.H. CC - QUARRY RD	284+88	286+03	-	-	-	-	-	5,077	-	-	3.8	138	24	134	
C.T.H. CC - QUARRY RD	311+20	319+95	-	-	-	-	-	2,655	-	-	2.2	72	20	76	
QUARRY RD - 280TH AVE	344+30	399+16	-	-	-	-	-	7,286	-	-	5.4	197	34	192	
QUARRY RD - 280TH AVE	405+20	419+27	-	-	-	-	-	2,277	-	-	1.9	62	7	65	
QUARRY RD - 280TH AVE	429+43	527+19	-	-	-	-	-	1,680	-	-	1.5	50	7	44	
QUARRY RD - 280TH AVE - EOP	544+30	552+37	-	-	-	-	-	1,680	-	-	1.5	50	7	44	
SUBTOTAL	-	-	-	-	-	-	-	50,086	-	-	4.7	377	1,359	1,320	
UNDISTRIBUTED	-	-	-	-	-	-	-	3,150	12,604	2,500	2.8	97	341	64	330
1530-05-72 PROJECT TOTALS								62,700	2,500	7.5	48.0	1,700	300	1,650	

EROSION CONTROL SLOPES AND DITCHES											
628.1504***	628.1520***	628.2004*	628.2039**	628.7504	628.7560	EROSION MAT CLASS I TYPE B (SY)	EROSION MAT CLASS III TYPE D (SY)	TEMPORARY CHECKS (LF)	DITCH CHECKS (LF)	TRACKING PADS (EACH)	
LOCATION	STATION - STATION	SILT FENCE MAINTENANCE (LF)	SILT FENCE (LF)	EROSION MAT CLASS I TYPE B (SY)	EROSION MAT CLASS III TYPE D (SY)	EROSION MAT CLASS I TYPE B (SY)	EROSION MAT CLASS III TYPE D (SY)	TEMPORARY CHECKS (LF)	DITCH CHECKS (LF)	TRACKING PADS (EACH)	
PROJECT 1530-05-72 CATEGORY 0010											
S.O.P. - 320TH ST	7+96	13+02	2,949	630	503	-	-	-	-	2	
S.O.P. - 320TH ST	32+07	37+96	1,209	3,627	1,318	-	-	-	-	4	
S.O.P. - 320TH ST	46+00	73+21	1,824	7,716	1,902	-	-	310	-	2	
S.O.P. - 320TH ST	76+02	83+36	244	732	251	-	-	340	-	2	
S.O.P. - 320TH ST	87+88	91+70	636	-	102	-	-	80	-	1	
S.O.P. - 320TH ST	182+31	191+23	1,248	2,930	1,047	-	-	190	-	2	
C.T.H. CC - QUARRY RD	229+15	229+45	-	131	-	-	-	-	-	2	
C.T.H. CC - QUARRY RD	251+15	251+40	-	170	-	-	-	-	-	2	
C.T.H. CC - QUARRY RD	284+88	286+03	-	2,109	-	-	-	140	-	2	
C.T.H. CC - QUARRY RD	311+20	319+95	-	2,988	-	-	-	80	-	2	
QUARRY RD - 280TH AVE	344+30	399+16	-	2,722	-	-	-	330	-	4	
QUARRY RD - 280TH AVE	405+20	419+27	-	2,862	-	-	-	-	-	1	
QUARRY RD - 280TH AVE	429+43	527+19	-	2,445	-	-	-	310	-	7	
QUARRY RD - 280TH AVE - EOP	544+30	552+37	-	4,847	-	-	-	984	-	2	
SUBTOTAL	-	-	15,291	45,873	27,981	1,821	20,400	1,780	-	36	
UNDISTRIBUTED	-	-	3,909	11,527	7,019	479	5,100	470	-	9	
1530-05-72 PROJECT TOTALS			19,200	57,400	34,900	2,300	25,500	2,250		45	

**ADDITIONAL QUANTITY FOUND IN 'EROSION CONTROL AT ENDWALLS' TABLE AND IN 'EROSION CONTROL AT FLUMES' TABLE
 ***ADDITIONAL QUANTITY FOUND IN 'EROSION CONTROL AT FLUMES' TABLE
 ****ADDITIONAL QUANTITY FOUND IN 'EROSION CONTROL AT ENDWALLS' TABLE

TEMPORARY PAVEMENT MARKING											
646.9900	649.0105	649.0120	649.0150	649.0850							
MARKING REMOVAL LINE 4-INCH (WHITE)	MARKING REMOVAL LINE 4-INCH (YELLOW)	MARKING STOP LINE 4-INCH (WHITE)	MARKING STOP LINE 4-INCH (YELLOW)	MARKING STOP LINE 4-INCH (YELLOW)							
LOCATION	STATION - STATION	LOCATION	STATION - STATION	LOCATION							
PROJECT 1530-05-72 CATEGORY 0010											
S.O.P. - 320TH ST	STA. 97+98 - STA. 118+00	-	-	-							
S.O.P. - 320TH ST	STA. 118+00 - STA. 213+00	5,471	2,735	-							
C.T.H. CC - QUARRY RD	STA. 213+00 - STA. 328+00	4,750	2,325	-							
QUARRY RD - 280TH AVE	STA. 328+00 - STA. 437+00	5,550	2,825	-							
QUARRY RD - 280TH AVE - EOP	STA. 437+00 - STA. 575+88	1,900	2,663	-							
UNDISTRIBUTED	-	400	1,455	727							
SUBTOTAL	-	7,800	29,800	14,800							
UNDISTRIBUTED	-	-	-	18,550							
1530-05-72 PROJECT TOTALS			8,200	48,650							

TRAFFIC CONTROL											
643.0300	643.0420	643.0705	643.0900								
DRUMS (DAYS)	BARRICADES (DAYS)	LIGHTS (DAYS)	SIGNS (DAYS)								
LOCATION	STATION - STATION	LOCATION	STATION - STATION								
PROJECT 1530-05-72 CATEGORY 0010											
USH 10	120	70,080	-								
CULVERT REPLACEMENT STA 229+31	7	-	8,940								
CULVERT REPLACEMENT STA 251+29	7	-	140								
CULVERT REPLACEMENT STA 315+44	7	-	140								
CULVERT REPLACEMENT STA 549+39	7	-	140								
UNDISTRIBUTED	7,020	2	4								
SUBTOTAL	77,100	30	60								
UNDISTRIBUTED	-	-	9,460								
1530-05-72 PROJECT TOTALS	84,120	30	69,460								

Addendum No. 02
 ID 1530-05-72
 Revised Sheet 66
 May 6, 2021



Proposal Schedule of Items

Proposal ID: 20210511038 Project(s): 1530-05-72

Federal ID(s): WISC 2021362

SECTION: 0001 Contract Items

Alt Set ID: Alt Mbr ID:

Proposal Line Number	Item ID Description	Approximate Quantity and Units	Unit Price	Bid Amount
0188	646.1040 Marking Line Grooved Wet Ref Epoxy 4-Inch	117,900.000 LF	_____.	_____.
0190	646.3040 Marking Line Grooved Wet Ref Epoxy 8-Inch	510.000 LF	_____.	_____.
0192	646.5220 Marking Symbol Epoxy	2.000 EACH	_____.	_____.
0194	646.6120 Marking Stop Line Epoxy 18-Inch	320.000 LF	_____.	_____.
0196	646.6464 Cold Weather Marking Epoxy 4-Inch	206,650.000 LF	_____.	_____.
0198	646.6468 Cold Weather Marking Epoxy 8-Inch	510.000 LF	_____.	_____.
0200	646.7020 Marking Diagonal Epoxy 6-Inch	85.000 LF	_____.	_____.
0202	646.8120 Marking Curb Epoxy	65.000 LF	_____.	_____.
0204	646.8220 Marking Island Nose Epoxy	1.000 EACH	_____.	_____.
0206	646.8320 Marking Parking Stall Epoxy	425.000 LF	_____.	_____.
0208	646.9000 Marking Removal Line 4-Inch	7,800.000 LF	_____.	_____.
0210	648.0100 Locating No-Passing Zones	10.760 MI	_____.	_____.
0212	649.0105 Temporary Marking Line Paint 4-Inch	29,600.000 LF	_____.	_____.
0214	649.0150 Temporary Marking Line Removable Tape 4-Inch	18,550.000 LF	_____.	_____.
0216	649.0850 Temporary Marking Stop Line Removable Tape 18-Inch	200.000 LF	_____.	_____.
0218	650.4500 Construction Staking Subgrade	25,441.000 LF	_____.	_____.



Proposal Schedule of Items

Proposal ID: 20210511038 Project(s): 1530-05-72

Federal ID(s): WISC 2021362

SECTION: 0001 Contract Items

Alt Set ID: Alt Mbr ID:

Proposal Line Number	Item ID Description	Approximate Quantity and Units	Unit Price	Bid Amount
0250	SPV.0105 Special 04. Prepare Foundation for Asphaltic Paving Special	LS	LUMP SUM	_____.
0252	614.0397 Guardrail Mow Strip Emulsified Asphalt	4,070.000 SY	_____.	_____.
0254	625.0100 Topsoil	3,150.000 SY	_____.	_____.
0256	649.0120 Temporary Marking Line Epoxy 4-Inch	14,800.000 LF	_____.	_____.
Section: 0001			Total:	_____.
			Total Bid:	_____.