



Wisconsin Department of Transportation

April 26, 2022

Division of Transportation Systems Development

Bureau of Project Development
4822 Madison Yards Way, 4th Floor South
Madison, WI 53705

Telephone: (608) 266-1631
Facsimile (FAX): (608) 266-8459

NOTICE TO ALL CONTRACTORS:

**Proposal #03: 1011-01-65, WISC 2022 374
Madison - Portage
South County Line to Sth 60
IH 039
Columbia County**

**1012-01-74
Madison - Portage
Sth 60 Interchange, B-11-165 & 166
IH 039
Columbia County**

Letting of May 10, 2022

This is Addendum No. 01, which provides for the following:

Plan Sheets:

Added Plan Sheets	
Plan Sheet	Plan Sheet Title (brief description of why sheet was added)
107A	Stage 1A Traffic Control Overview, added at request of bidding contractors to address need for an overview of traffic control work locations at each stage.
110A	Stage 1B Traffic Control Overview, added at request of bidding contractors to address need for an overview of traffic control work locations at each stage.
117A	Stage 2A Traffic Control Overview, added at request of bidding contractors to address need for an overview of traffic control work locations at each stage.
121A	Stage 2B Traffic Control Overview, added at request of bidding contractors to address need for an overview of traffic control work locations at each stage.
122A	Stage 3A Traffic Control Overview, added at request of bidding contractors to address need for an overview of traffic control work locations at each stage.
124A	Stage 3B Traffic Control Overview, added at request of bidding contractors to address need for an overview of traffic control work locations at each stage.
125A	Stage 3C Traffic Control Overview, added at request of bidding contractors to address need for an overview of traffic control work locations at each stage.
125B	Stage 3D Traffic Control Overview, added at request of bidding contractors to address need for an overview of traffic control work locations at each stage.
128A	Stage 4 Traffic Control Overview, added at request of bidding contractors to address need for an overview of traffic control work locations at each stage.
133A	Stage 5 Traffic Control Overview, added at request of bidding contractors to address need for an overview of traffic control work locations at each stage.

Plan Sheets

The following 8½ x 11-inch sheets are attached and made part of the plans for this proposal:

Added: 107A, 110A,117A,121A,122A,124A,125A-B,128A,133A

The responsibility for notifying potential subcontractors and suppliers of these changes remains with the prime contractor.

Sincerely,

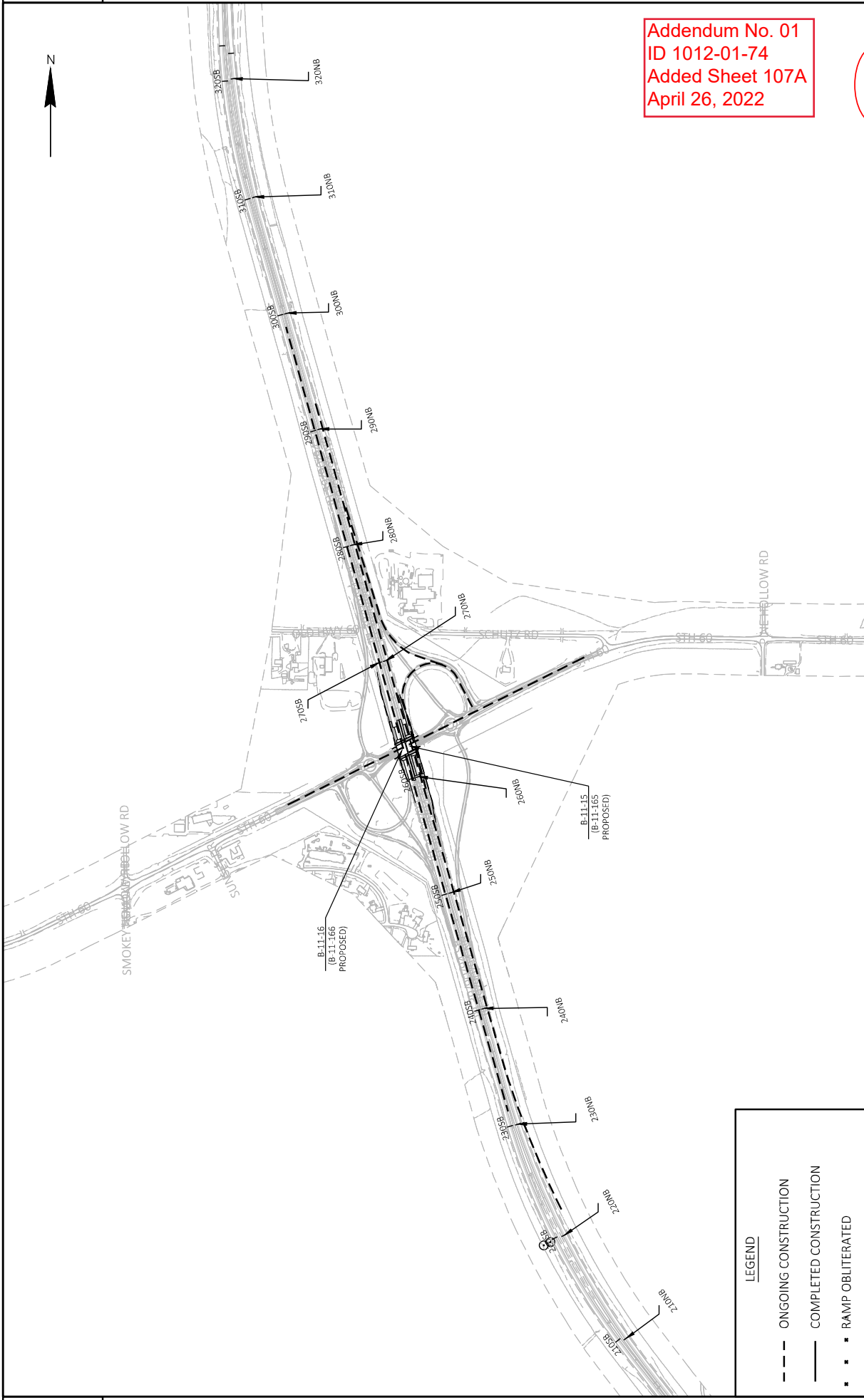
Mike Coleman

Proposal Development Specialist
Proposal Management Section

END OF ADDENDUM



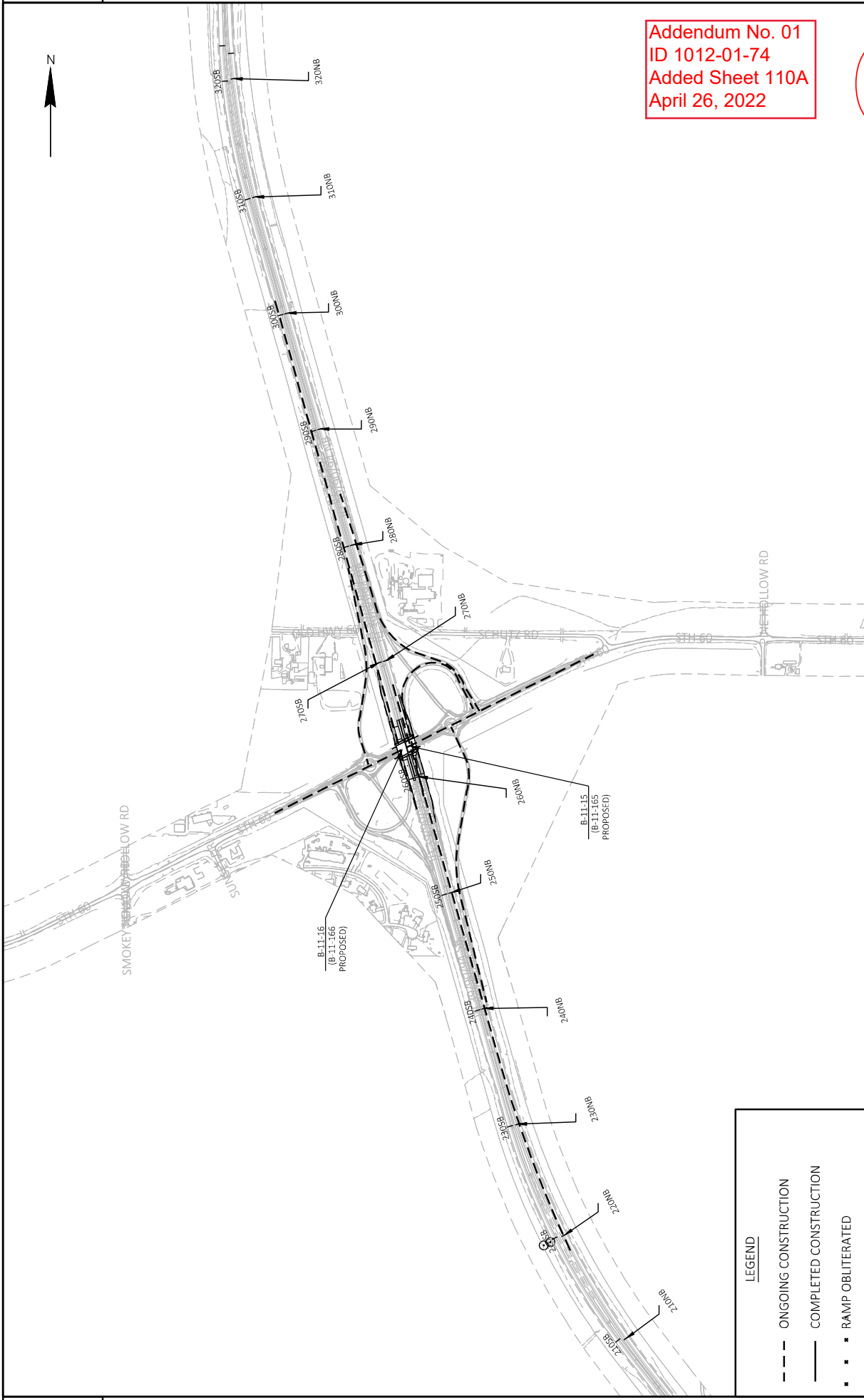
Addendum No. 01
 ID 1012-01-74
 Added Sheet 107A
 April 26, 2022



LEGEND	
---	ONGOING CONSTRUCTION
—	COMPLETED CONSTRUCTION
...	RAMP OBLITERATED

PROJECT NO: 1012-01-74	HWY: IH 039/STH 60	COUNTY: COLUMBIA	STAGE 1A TRAFFIC CONTROL OVERVIEW	SHEET: 107A	E
FILE NAME: I:\PDS\CD\101201\01\101201\01\1012-01-74_STAGE1A\VIEWMS.DWG					
LAYOUT NAME: STAGE 1A					
PLOT DATE: 4/25/2022 10:33 AM					
PLOT BY: COLE, RYAN DAVID					
PLOT NAME: Custom					
PLOT SCALE: Custom					

WSS007/CARDS SHEET 42



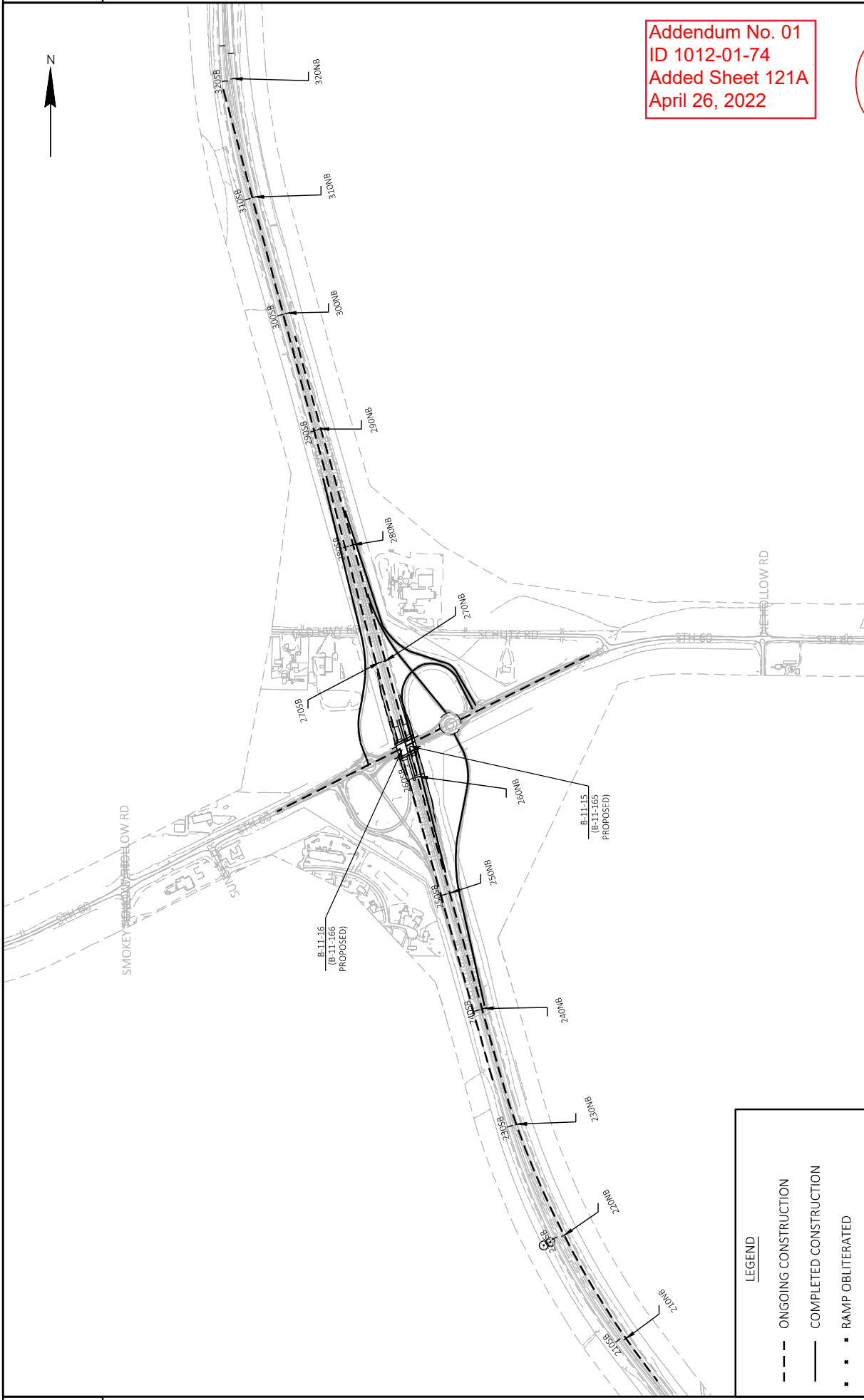
Addendum No. 01
 ID 1012-01-74
 Added Sheet 110A
 April 26, 2022

LEGEND	
---	ONGOING CONSTRUCTION
—	COMPLETED CONSTRUCTION
...	RAMP OBLITERATED

PROJECT NO: 1012-01-74	HWY: IH 039/STH 60	COUNTY: COLUMBIA	STAGE 1B TRAFFIC CONTROL OVERVIEW	SHEET 110A	E
FILE NAME: I:\PDS\CD\101201\DWG\SHEET\OTHER\1012-01-74_STAGE\VIEW\MS.DWG	DATE: 4/25/2022 10:33 AM	BY: COLE, RYAN DAVID	NAME: COLE, RYAN DAVID	SCALE: #####	NO: W5007\CAD\SS\110A



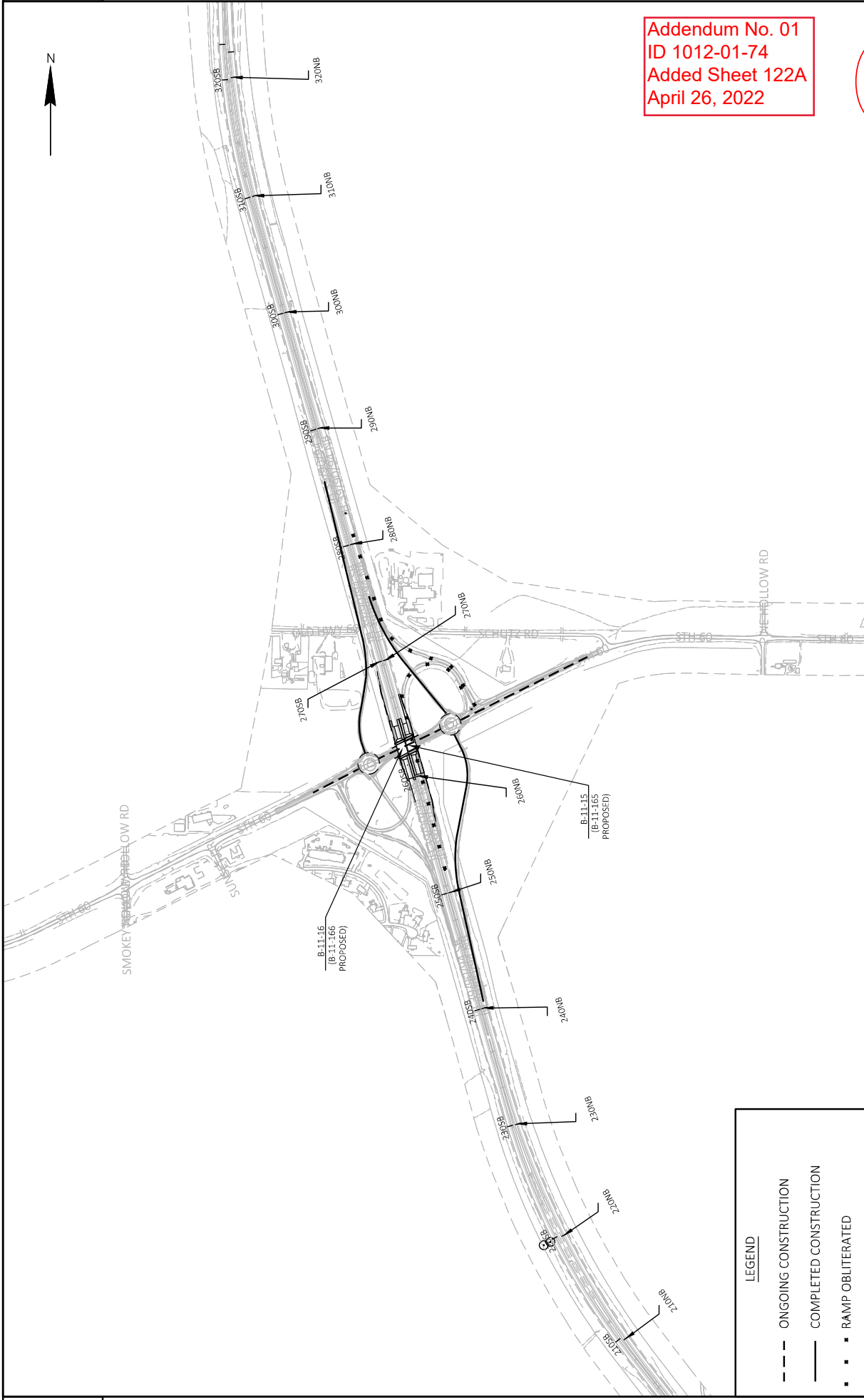
Addendum No. 01
ID 1012-01-74
Added Sheet 121A
April 26, 2022



LEGEND

- ONGOING CONSTRUCTION
- COMPLETED CONSTRUCTION
- *** RAMP OBLITERATED

PROJECT NO: 1012-01-74	COUNTY: COLUMBIA	SHEET: 121A	E
FILE NAME: I:\PDS\CD\101201\01\1012-01-74_STAGE\ERVIEM5.DWG	HWY: IH 039/STH 60	STAGE 2B TRAFFIC CONTROL OVERVIEW	WSSD/CADD/SHEET 42
LAYOUT NAME: STAGE 2B	PLOT DATE: 4/15/2022 10:33 AM	PLOT NAME: #####	
		PLOT SCALE: #####	
		PLOT BY: COLE, RYAN DAVID	

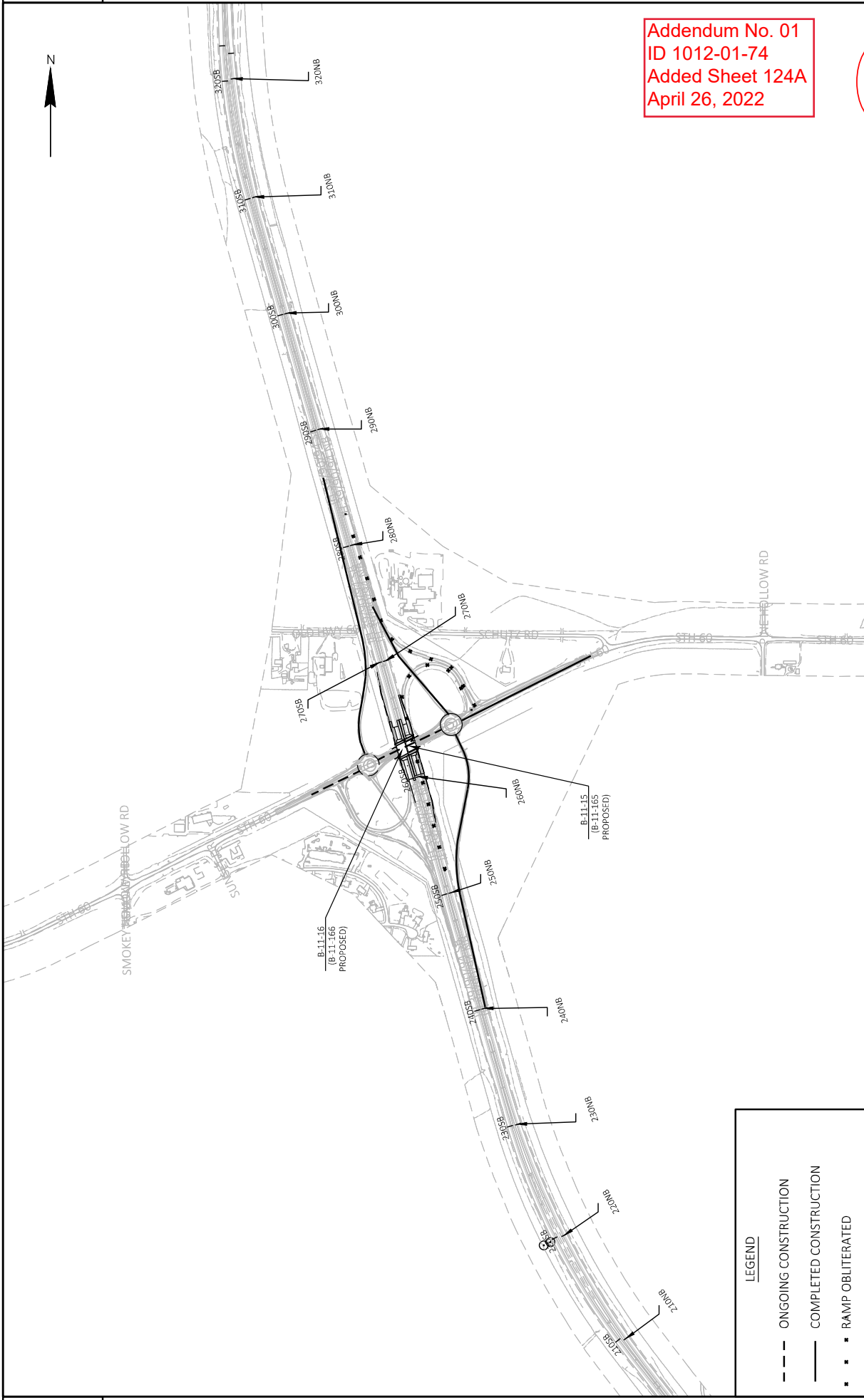


Addendum No. 01
 ID 1012-01-74
 Added Sheet 122A
 April 26, 2022

LEGEND

- ONGOING CONSTRUCTION
- COMPLETED CONSTRUCTION
- RAMP OBLITERATED

PROJECT NO: 1012-01-74	HWY: IH 039/STH 60	COUNTY: COLUMBIA	STAGE 3A TRAFFIC CONTROL OVERVIEW	SHEET: 122A	E
FILE NAME: I:\PDS\CD\101201\01\1012-01-74_STAGE\VIEW\MS.DWG	LAYOUT NAME: STAGE 3A		DATE: 4/15/2022 10:33 AM	BY: COLE, RYAN DAVID	###
			PLOT DATE:	PLOT SCALE:	PLOT NAME:



Addendum No. 01
 ID 1012-01-74
 Added Sheet 124A
 April 26, 2022

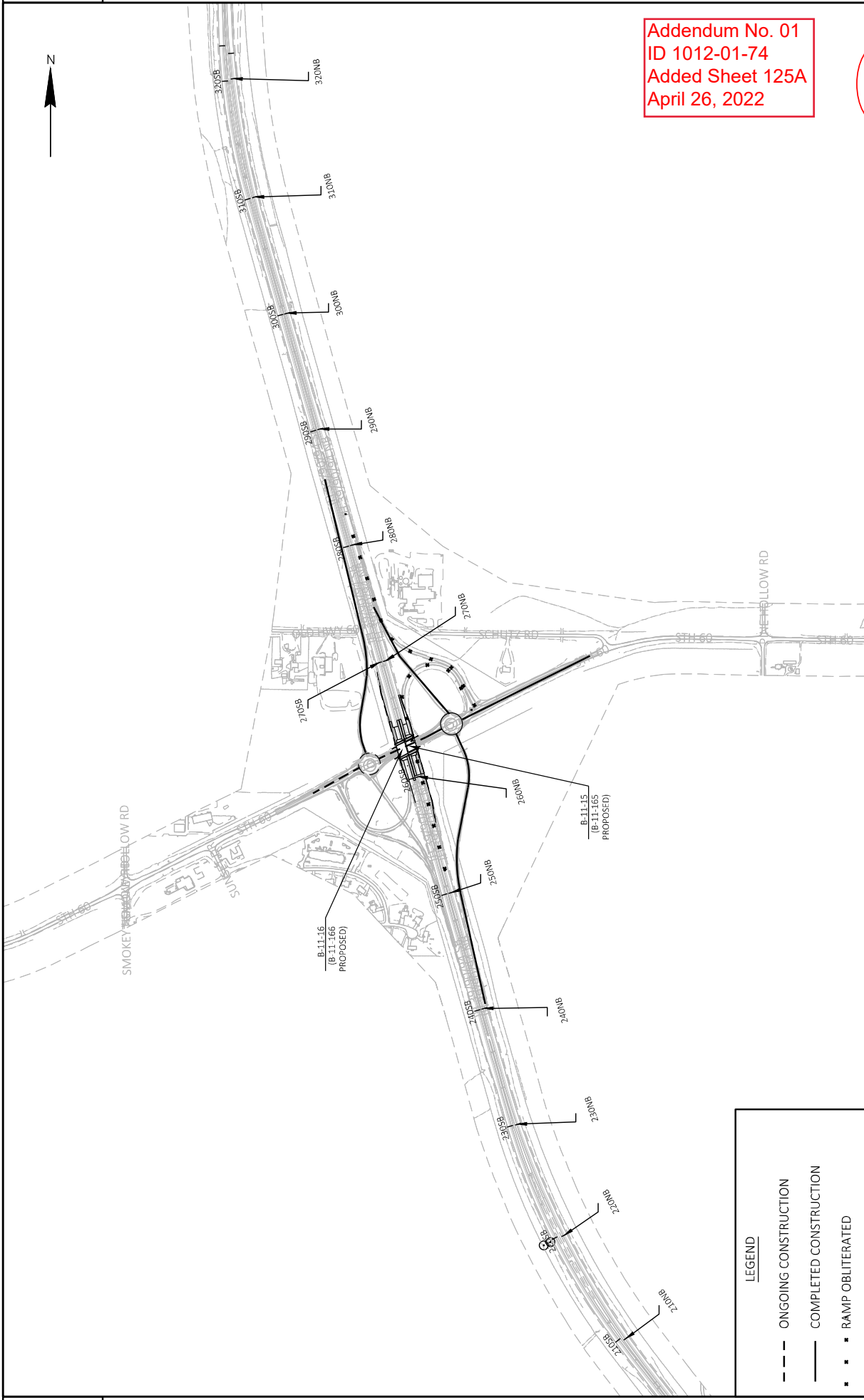
LEGEND

- ONGOING CONSTRUCTION
- COMPLETED CONSTRUCTION
- RAMP OBLITERATED

PROJECT NO: 1012-01-74 FILE NAME: I:\PDS\CD\101201\01\1012-01-74_STAGE\VIEW\MS.DWG LAYOUT NAME: STAGE 3B	HWY: IH 039/STH 60 COUNTY: COLUMBIA PLOT DATE: 4/15/2022 10:33 AM	STAGE 3B TRAFFIC CONTROL OVERVIEW PLOT BY: COLE, RYAN DAVID PLOT NAME: #####	SHEET: 124A E
--	---	--	------------------



Addendum No. 01
ID 1012-01-74
Added Sheet 125A
April 26, 2022



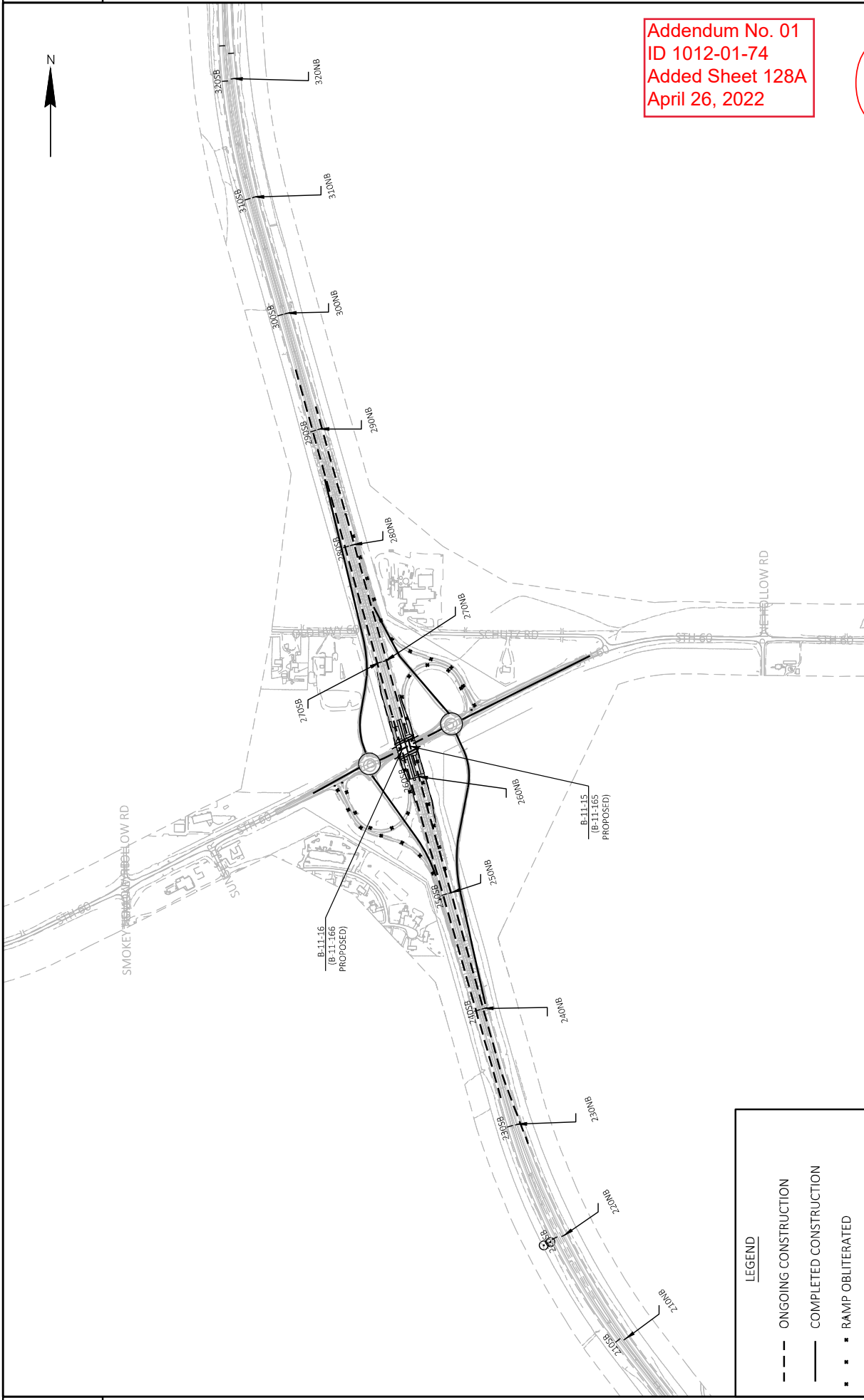
PROJECT NO: 1012-01-74	COUNTY: COLUMBIA	STAGE 3C TRAFFIC CONTROL OVERVIEW	SHEET 125A	E
FILE NAME: I:\PDS\CD\101201\04\SHEET\OTHER\1012-01-74_STAGE\ERVIEW.MXD	HWY: IH 039/STH 60	PLOT BY: COLE, RYAN DAVID	PLOT SCALE: #####	PLOT NAME: #####
LAYOUT NAME: STAGE 3C	PLOT DATE: 4/25/2022 10:34 AM	PLOT NAME: #####	PLOT SCALE: #####	PLOT NAME: #####



Addendum No. 01
 ID 1012-01-74
 Added Sheet 125B
 April 26, 2022

LEGEND	
---	ONGOING CONSTRUCTION
—	COMPLETED CONSTRUCTION
•••	RAMP OBLITERATED

PROJECT NO: 1012-01-74	HWY: IH 039/STH 60	COUNTY: COLUMBIA	STAGE 3D TRAFFIC CONTROL OVERVIEW	SHEET: 125B	E
FILE NAME: I:\PDS\CD\101201\01\1012-01-74_STAGEOVERVIEW.DWG	DATE: 4/25/2022 10:34 AM	BY: COLE, RYAN DAVID	NAME: COLE, RYAN DAVID	SCALE: #####	NO: WSS07/CADD/SHEET 42



Addendum No. 01
 ID 1012-01-74
 Added Sheet 128A
 April 26, 2022

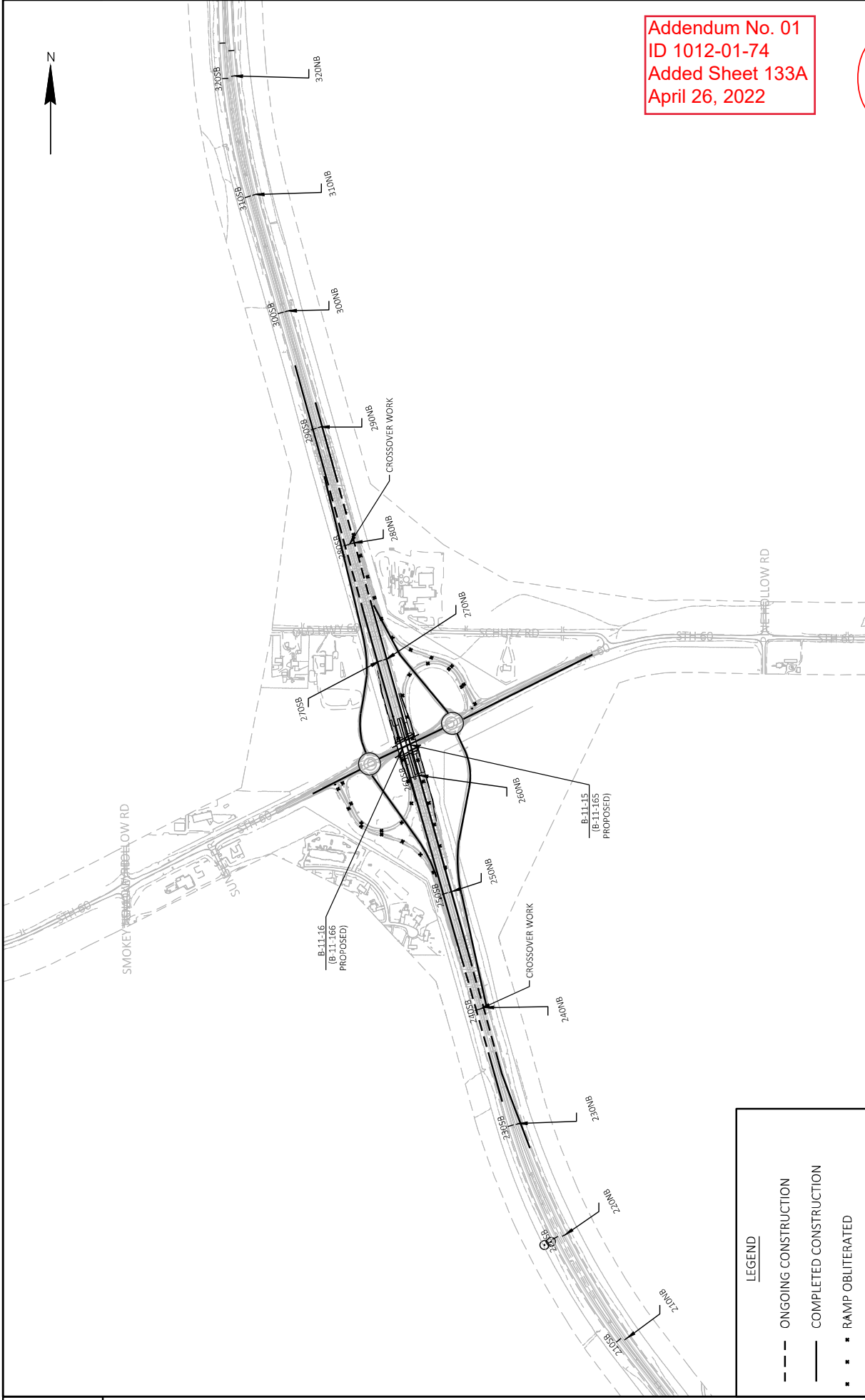
LEGEND

- ONGOING CONSTRUCTION
- COMPLETED CONSTRUCTION
- RAMP OBLITERATED

PROJECT NO: 1012-01-74	COUNTY: COLUMBIA	SHEET: 128A	E
FILE NAME: I:\PDS\CD\101201\04\SHEET\OTHER\1012-01-74_STAGE\VIEWMS.DWG	HWY: IH 039/STH 60	STAGE 4 TRAFFIC CONTROL OVERVIEW	WSSDOT/CADD/SHEET 42
LAYOUT NAME: STAGE 4	PLOT DATE: 4/25/2022 10:34 AM	PLOT NAME: #####	PLOT SCALE: #####
		BY: COLE, RYAN DAVID	



Addendum No. 01
ID 1012-01-74
Added Sheet 133A
April 26, 2022



LEGEND	
---	ONGOING CONSTRUCTION
—	COMPLETED CONSTRUCTION
*	RAMP OBLITERATED

PROJECT NO: 1012-01-74	Hwy: IH 039/STH 60	COUNTY: COLUMBIA	STAGE 5 TRAFFIC CONTROL OVERVIEW	SHEET: 133A	E
FILE NAME: I:\PDS\CD\101201\04\SHEET\OTHER\1012-01-74_STAGE5OVERVIEW.DWG	LAYOUT NAME: STAGE 5	PLOT DATE: 4/25/2022 10:34 AM	PLOT BY: COLE, RYAN DAVID	PLOT SCALE: #####	WSS07\CAD\SS SHEET 42