



# Wisconsin Department of Transportation

April 12, 2022

## Division of Transportation Systems Development

Bureau of Project Development  
4822 Madison Yards Way, 4<sup>th</sup> Floor South  
Madison, WI 53705

Telephone: (608) 266-1631  
Facsimile (FAX): (608) 266-8459

### NOTICE TO ALL CONTRACTORS:

**Proposal #43: 4348-05-71, WISC 2022175**  
**T Rockland, CTH JJ**  
**Manitowoc River Bridge**  
**CTH JJ**  
**Manitowoc County**

### Letting of May 12, 2022

This is Addendum No. 01, which provides for the following:

#### Special Provisions:

Revised Special Provisions	
Article No.	Description
7	Information to Bidders, U.S. Army Corps of Engineers Section 404 Permit.

Added Special Provisions	
Article No.	Description
17	Information to Bidders, WPDES General Construction Storm Water Discharge Permit.

#### Plan Sheets:

Revised Plan Sheets	
Plan Sheet	Plan Sheet Title (brief description of changes to sheet)
11	Temporary Causeway Concept – Title and Misc Updates

The responsibility for notifying potential subcontractors and suppliers of these changes remains with the prime contractor.

Sincerely,

*Mike Coleman*

Proposal Development Specialist  
Proposal Management Section

**ADDENDUM NO. 01**

**4348-05-71**

**April 12, 2022**

**Special Provisions**

**7. Information to Bidders, U.S. Army Corps of Engineers Section 404 Permit.**

*Replace the entire article language with the following:*

The department has obtained a U.S. Army Corps of Engineers Section 404 permit. Comply with the requirements of the permit in addition to requirements of the special provisions. A copy of the permit is available from the regional office by contacting Doug Kirst at (920) 362-0389.

stp-107-054 (20210708)

A rendering of temporary causeway concept is included in the plan and is for informational purposes only. The causeway concept was used to estimate maximum fill in the river for permitting purposes.

Include the chosen method of accessing the waterway for construction in the ECIP. Include impact areas, staging, schedule, installation and removal procedures, and restoration of the site. Include displays to supplement the construction narrative as needed or as requested by the department.

If causeways or other methods are used for waterway access, design and be responsible for the stability, maintenance, and any associated waterway impacts. Additional time shall not be granted for flooding or maintenance of causeways or other methods.

Design, layout, and construction of causeways or other methods must allow for continuation of boat traffic on the Manitowoc River. Maintain a minimum 15-FT width and 3-FT depth waterway for boat traffic. If water levels do not allow for 3-FT depth, discuss with the engineer. Submit plans depicting the maintained navigational waterway to the department 21 days prior to installing the access method so that the Waterway Marker Permit can be modified.

If barges are used, place Warning Lights Type A every 25 feet around the perimeter of the barge.

If causeways are used, include a minimum of two 30" diameter culverts in each causeway to maintain flow throughout the width of the channel. Use clean washed stone predominately 6-inches or greater in at least one dimension and surface with clean select crushed stone. Any stone to be used should be as free of fines as possible. Place geotextile fabric type HR between the clean stone fill and the top driving surface of the causeway. Remove causeways in such a manner that provides the least disturbance to the riverbed. Remove the top driving surface first and then the remainder of the causeway material.

Do not grub trees that must be removed to construct causeways or other access method.

Construction and associated materials of the causeways or other access method is incidental to structure bid items of Removing Structure Over Waterway Minimal Debris B-36-19, Excavation for Structures Bridges B-36-247, Cofferdams B-36-247, Piling Steel 12-Inch x 53 Lb, Concrete Masonry Bridges, and Bar Steel Reinforcement.

**17. Information to Bidders, WPDES General Construction Storm Water Discharge Permit.**

The department has obtained coverage through the Wisconsin Department of Natural Resources to discharge storm water associated with land disturbing construction activities of this contract under the Wisconsin Pollutant Discharge Elimination System General Construction Storm Water Discharge Permit (WPDES Permit No. WI-S066796-1). A certificate of permit coverage is available from the regional office by contacting Doug Kirst at (920) 362-0389. Post the permit in a conspicuous place at the construction site.

stp-107-056 (20180628)

**Plan Sheets**

The following 8½ x 11-inch sheet is attached and made part of the plans for this proposal:

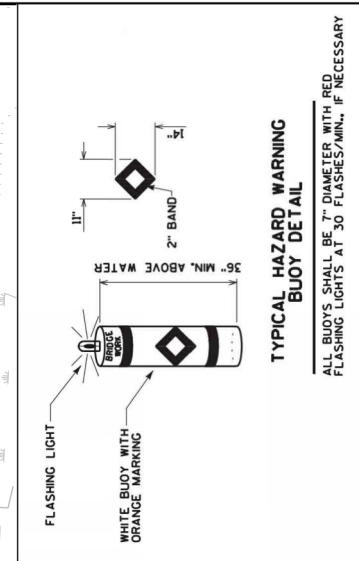
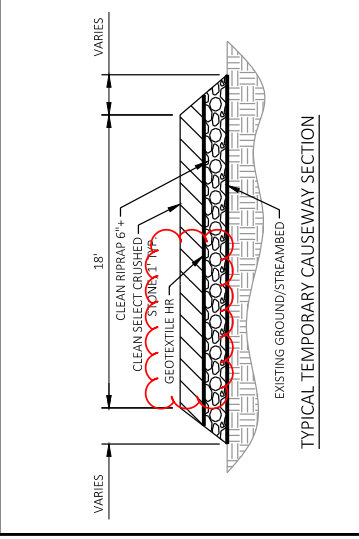
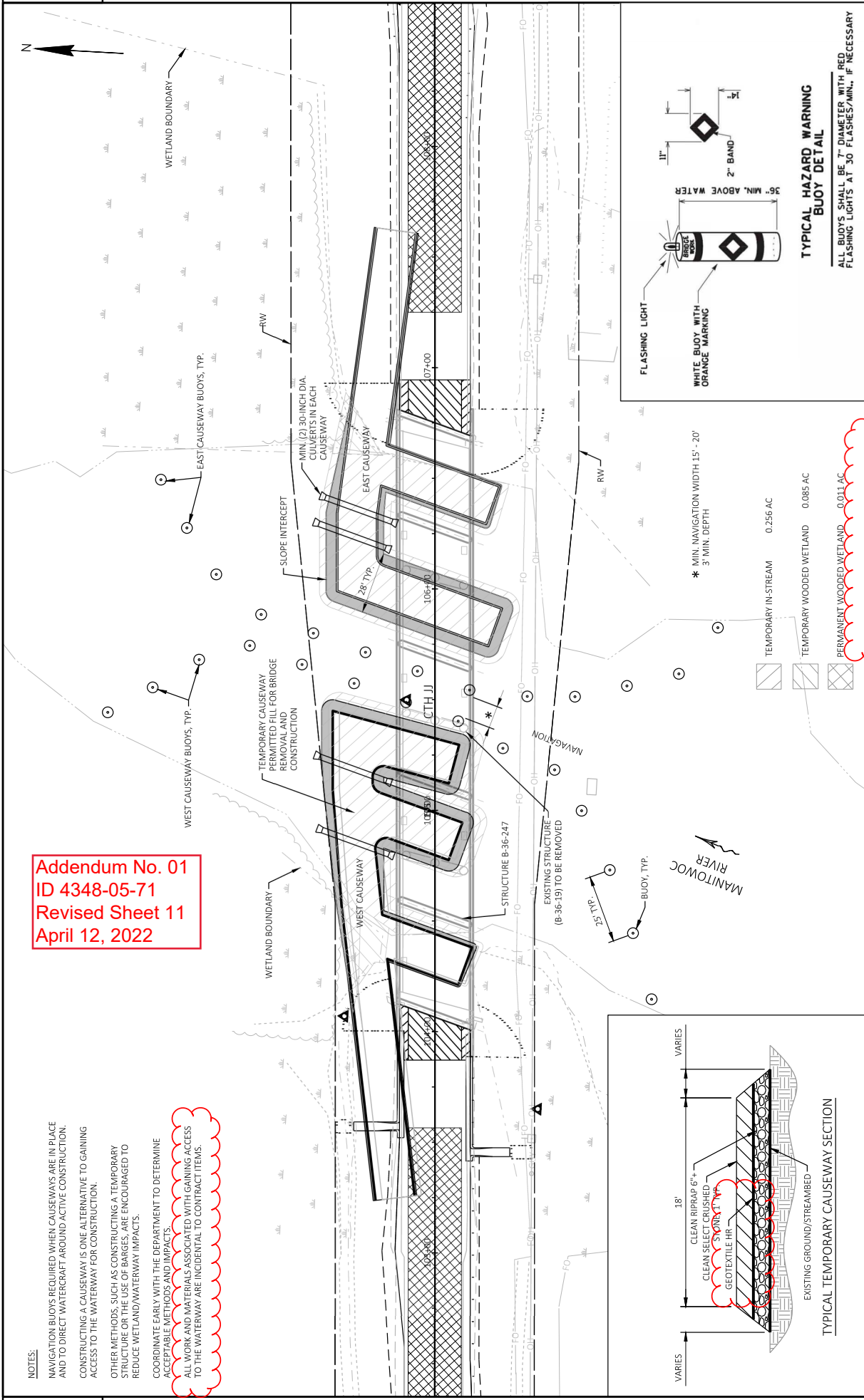
Revised: 11

END OF ADDENDUM



Addendum No. 01  
ID 4348-05-71  
Revised Sheet 11  
April 12, 2022

NOTES:  
NAVIGATION BUOYS REQUIRED WHEN CAUSEWAYS ARE IN PLACE AND TO DIRECT WATERCRAFT AROUND ACTIVE CONSTRUCTION.  
CONSTRUCTING A CAUSEWAY IS ONE ALTERNATIVE TO GAINING ACCESS TO THE WATERWAY FOR CONSTRUCTION.  
OTHER METHODS, SUCH AS CONSTRUCTING A TEMPORARY STRUCTURE OR THE USE OF BARGES, ARE ENCOURAGED TO REDUCE WETLAND/WATERWAY IMPACTS.  
COORDINATE EARLY WITH THE DEPARTMENT TO DETERMINE ACCEPTABLE METHODS AND IMPACTS.  
ALL WORK AND MATERIALS ASSOCIATED WITH GAINING ACCESS TO THE WATERWAY ARE INCIDENTAL TO CONTRACT ITEMS.



PROJECT NO: 4348-05-71	COUNTY: MANITOWOC	SHEET 11
HWY: CTH JJ	TEMPORARY CAUSEWAY CONCEPT	
FILE NAME: F:\TR\0812\2881P_CTH_JJ_BRIDGE\CIVIL_3D\SHEETSP\LAN\43480571-028001-CA.DWG	DATE: 3/19/2022 2:48 PM	PLOT NAME: BRAN.EPEY
LAYOUT NAME: 43480571-028001-1-9	PLOT DATE: 3/19/2022 2:48 PM	PLOT SCALE: 1 IN.=40 FT.
		WSDOT/CADD SHEET 42