



# Wisconsin Department of Transportation

## Division of Transportation Systems Development

Bureau of Project Development  
4822 Madison Yards Way, 4<sup>th</sup> Floor South  
Madison, WI 53705

February 2, 2023

Telephone: (608) 266-1631  
Facsimile (FAX): (608) 266-8459

### NOTICE TO ALL CONTRACTORS:

**Proposal #24: 3240-16-70, WISC 2023229  
Pleasant Prairie - Racine  
Illinois State Line to 91<sup>st</sup> St  
STH 32  
Kenosha County**

### Letting of February 14, 2023

This is Addendum No. 01, which provides for the following:

#### Schedule of Items:

Revised Bid Item Quantities					
Bid Item	Item Description	Unit	Proposal Total Prior to Addendum	Proposal Quantity Change (-)	Proposal Total After Addendum
643.0300	Traffic Control Drums	DAY	2,920	4,928	7,848
643.0900	Traffic Control Signs	DAY	24,070	364	24,434

Added Bid Item Quantities					
Bid Item	Item Description	Unit	Proposal Total Prior to Addendum	Quantity Added	Proposal Total After Addendum
643.3770	Temporary Raised Pavement Marker Type II	EACH	0	417	417

#### Plan Sheets:

Revised Plan Sheets	
Plan Sheet	Plan Sheet Title (brief description of changes to sheet)
74	Miscellaneous Quantities (traffic control item revisions)

Added Plan Sheets	
Plan Sheet	Plan Sheet Title (brief description of why sheet was added)
117A	Standard Detail Drawings (add detail for temporary raised pavement markers, Type II)

**Schedule of Items**

Attached, dated February 2, 2023, are the revised Schedule of Items Pages 5 and 8.

**Plan Sheets**

The following 8½ x 11-inch sheets are attached and made part of the plans for this proposal:

Revised: 74

Added: 117A

The responsibility for notifying potential subcontractors and suppliers of these changes remains with the prime contractor.

Sincerely,

*Mike Coleman*

Proposal Development Specialist  
Proposal Management Section

END OF ADDENDUM

TRAFFIC CONTROL ITEMS		643.0300		643.0420		643.0705		643.0715		643.0800		643.3770	
CATEGORY	ROADWAY	STATION TO	STATION	(EACH)	(DAY)	TRAFFIC CONTROL BARRICADES TYPE II	TRAFFIC CONTROL BARRICADES TYPE III	TRAFFIC CONTROL WARNING LIGHTS TYPE A	TRAFFIC CONTROL WARNING LIGHTS TYPE C	TRAFFIC CONTROL ARROW BOARDS	TRAFFIC CONTROL ARROW BOARDS	TEMPORARY RAISED PAVEMENT MARKERS TYPE II	(EACH)
0010	STH 32	100+49	194+00	24	1080	--	--	--	--	--	--	--	--
	STH 32	214+00	266+43	49	1840	4508	55	10	920	1	92	357	
	STH 32	100+49	266+43	7	4088	--	--	--	--	--	--	60	
	STH 165			120	840	4508	--	--	920	--	92	417	
	TOTAL			7843									

TRAFFIC CONTROL SIGNS		643.0900		643.1000		637.0620		643.1050		643.5000	
CATEGORY	ROADWAY	STATION TO	STATION	(EACH)	(DAY)	TRAFFIC CONTROL COVERING SIGNS TYPE II	TRAFFIC CONTROL COVERING SIGNS TYPE II	TRAFFIC CONTROL SIGN FIXED MESSAGE	TRAFFIC CONTROL SIGN PERMANENT TYPE II	TRAFFIC CONTROL SIGN PCMS	TRAFFIC CONTROL SIGN PCMS
0010	STH 32	100+49	194+00	45	1440	--	--	--	--	--	1
	STH 32	214+00	266+43	92	22540	1	5	65	2	3	21
	STH 32	100+49	266+43	7	280	--	--	--	--	--	--
	STH 165			5	80	--	--	--	--	7	14
	STH 165			7	12	--	--	--	--	5	35
	TOTAL			24434							

Addendum No. 01  
ID 3240-16-70  
Revised Sheet 74  
February 14, 2023

FIELD OFFICE		642.5001	
CATEGORY	ROADWAY	STATION	EACH
0010	STH 32	180+00	2
	STH 32	251+50	2
	TOTAL		4

MARKERS		633.5100		633.5200	
CATEGORY	ROADWAY	STATION	EACH	MARKERS ROW	MARKERS CULVERT END
0010	STH 32	180+00	10	--	2
	STH 32	251+50	10	--	2
	TOTAL		20		4

**GENERAL NOTES**

DETAILS OF CONSTRUCTION NOT SHOWN ON THIS DRAWING SHALL CONFORM TO THE STANDARD SPECIFICATIONS AND SPECIAL PROVISIONS.  
 COLOR OF TEMPORARY RAISED PAVEMENT MARKERS, TYPE II, SHALL MATCH THE COLOR OF TEMPORARY RAISED PAVEMENT MARKERS, TYPE II, SHALL MATCH THE COLOR OF THE MARKING THEY SUPPLEMENT.

PLACEMENT OF TEMPORARY RAISED PAVEMENT MARKERS ON EDGE LINES IS OPTIONAL. IF PLACED ON EDGE LINES, MAXIMUM SPACING SHALL BE 50 FEET. PROVIDE SINGLE OR MULTI-COVER TEMPORARY RAISED PAVEMENT MARKERS AS SHOWN ON PLAN.

MARK "T"s ON PAVEMENT FOR REESTABLISHING NO PASSING ZONES.

SAME DAY TEMPORARY PAVEMENT MARKING MAY BE USED IN LIEU OF TEMPORARY RAISED PAVEMENT MARKERS, TYPE II.

SIGNS THAT WILL BE IN PLACE LESS THAN SEVEN CONTINUOUS DAYS AND SIGNS OR THAT WILL BE PLACED IN A CLOSED LANE MAY BE MOUNTED ON PORTABLE SUPPORTS.

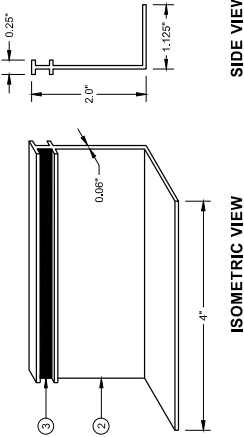
IF TEMPORARY SAME DAY PAVEMENT MARKING IS USED, ENSURE PROPOSED MARKING IS IDENTICAL TO THE MARKING BEING REPLACED. USE THE MARKING MARKINGS USING A MINIMAL AMOUNT OF TEMPORARY RAISED PAVEMENT MARKERS, TYPE II OR OTHER METHODS AS APPROVED BY THE ENGINEER.

IF ROADWAY IS DETOURED DURING CONSTRUCTION, THE "DO NOT PASS" PASS WITH CARE AND NO CENTERLINE SIGNS MAY BE OMITTED PROVIDING A LIQUID MARKING IS INSTALLED BEFORE THE ROADWAY IS REOPENED TO TRAFFIC.

- 1 FOR DOUBLE SOLID YELLOW, PLACE THE MARKERS BETWEEN THE LINES.
- 2 MARKERS SHALL BE OF POLYURETHANE MATERIAL.
- 3 MARKERS SHALL HAVE A MINIMUM SIZE REFLECTIVE SURFACE OF 4 INCH WIDTH X 0.25 INCH HEIGHT.
- 4 "NO CENTER LINE" SIGNS SHALL BE PLACED AT THE BEGINNING OF PROJECT, AT TWO MILE INTERVALS AND AFTER STATE AND COUNTY HIGHWAY INTERSECTIONS.
- 5 "DO NOT PASS" SIGNS SHALL BE INSTALLED AT THE BEGINNING OF NO PASSING ZONES. ADDITIONAL "DO NOT PASS" SIGNS SHALL BE INSTALLED AT ONE MILE INTERVALS AND AFTER STATE AND COUNTY HIGHWAY INTERSECTIONS WITHIN THE NO PASSING ZONE.
- 6 "PASS WITH CARE" SIGNS SHALL BE PLACED AT THE DOWNSTREAM END OF NO PASSING ZONES.

**LEGEND**

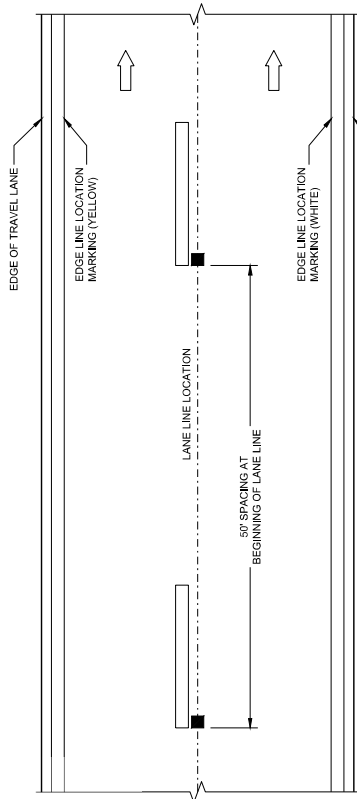
- TEMPORARY RAISED PAVEMENT MARKER, TYPE II
- ⊙ SIGN ON PORTABLE OR PERMANENT SUPPORT
- ➔ DIRECTION OF TRAFFIC



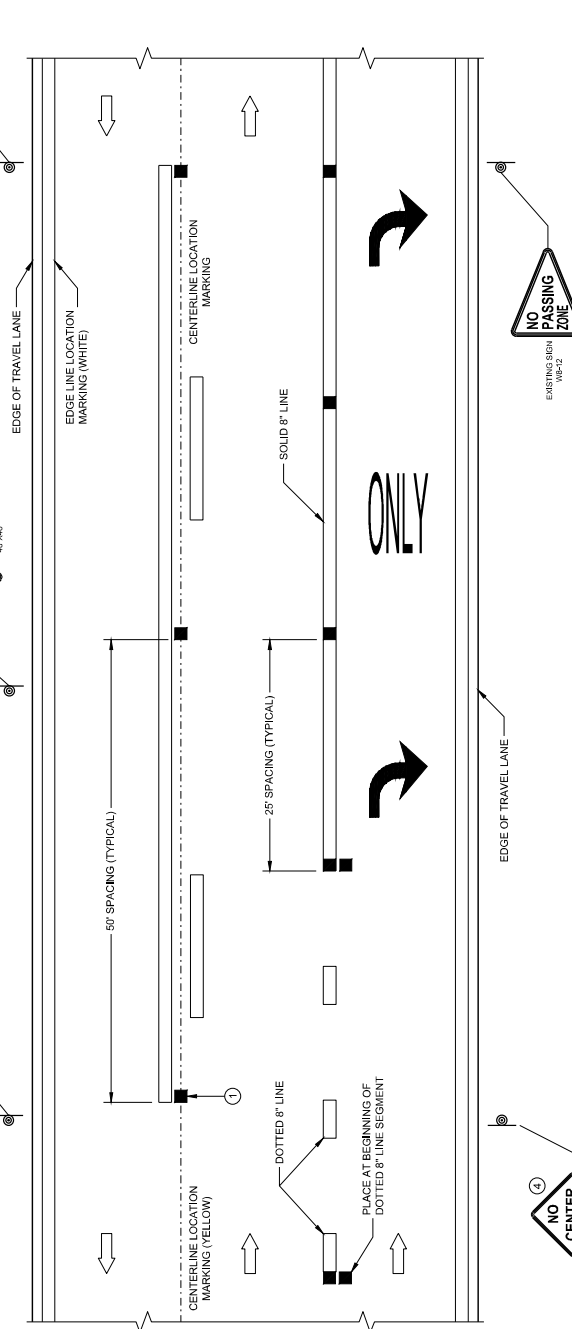
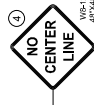
**SIDE VIEW**

**ISOMETRIC VIEW**

**TEMPORARY RAISED PAVEMENT MARKER, TYPE II**



**LONGITUDINAL PLACEMENT 4 - INCH LANE LINE**



**LONGITUDINAL PLACEMENT 4 - INCH LANE LINE AND 8 - INCH CHANNEL LINE**

Addendum No. 01  
 ID 3240-16-70  
 Added Sheet 117A  
 February 14, 2023

**STANDARD APPLICATION FOR TEMPORARY RAISED PAVEMENT MARKERS, TYPE II**

STATE OF WISCONSIN  
 DEPARTMENT OF TRANSPORTATION

APPROVED \_\_\_\_\_ DATE \_\_\_\_\_  
 STATE SIGN AND MARKING DIVISION  
 WISCONSIN SOURCE 117A



Proposal Schedule of Items

Proposal ID: 20230214024 Project(s): 3240-16-70

Federal ID(s): WISC 2023229

SECTION: 0001 Roadway

Alt Set ID: Alt Mbr ID:

Proposal Line Number	Item ID Description	Approximate Quantity and Units	Unit Price	Bid Amount
0130	637.2230 Signs Type II Reflective F	46.250 SF	_____.	_____.
0132	638.2102 Moving Signs Type II	26.000 EACH	_____.	_____.
0134	638.2602 Removing Signs Type II	9.000 EACH	_____.	_____.
0136	638.3000 Removing Small Sign Supports	26.000 EACH	_____.	_____.
0138	642.5001 Field Office Type B	1.000 EACH	_____.	_____.
0140	643.0300 Traffic Control Drums	7,848.000 DAY	_____.	_____.
0142	643.0420 Traffic Control Barricades Type III	4,508.000 DAY	_____.	_____.
0144	643.0705 Traffic Control Warning Lights Type A	5,060.000 DAY	_____.	_____.
0146	643.0715 Traffic Control Warning Lights Type C	920.000 DAY	_____.	_____.
0148	643.0800 Traffic Control Arrow Boards	92.000 DAY	_____.	_____.
0150	643.0900 Traffic Control Signs	24,434.000 DAY	_____.	_____.
0152	643.0920 Traffic Control Covering Signs Type II	5.000 EACH	_____.	_____.
0154	643.1000 Traffic Control Signs Fixed Message	65.000 SF	_____.	_____.
0156	643.1050 Traffic Control Signs PCMS	35.000 DAY	_____.	_____.
0158	643.3105 Temporary Marking Line Paint 4-Inch	18,700.000 LF	_____.	_____.
0160	643.5000 Traffic Control	1.000 EACH	_____.	_____.
0162	645.0105 Geotextile Type C	431.000 SY	_____.	_____.



Proposal Schedule of Items

Proposal ID: 20230214024 Project(s): 3240-16-70

Federal ID(s): WISC 2023229

SECTION: 0001 Roadway

Alt Set ID: Alt Mbr ID:

Proposal Line Number	Item ID Description	Approximate Quantity and Units	Unit Price	Bid Amount
0224	643.3770 Temporary Marking Raised Pavement Marker Type II	417.000 EACH	_____.	_____.
<b>Section: 0001</b>			<b>Total:</b>	_____.
			<b>Total Bid:</b>	_____.