



Wisconsin Department of Transportation

February 27, 2023

Division of Transportation Systems Development

Bureau of Project Development
4822 Madison Yards Way, 4th Floor South
Madison, WI 53705

Telephone: (608) 266-1631
Facsimile (FAX): (608) 266-8459

NOTICE TO ALL CONTRACTORS:

Proposal #20: 1009-33-27
Region Wide Deck Sealing FY23
Various Backbone Routes
VAR HWY
Northeast Region Wide

1009-33-34
Region Wide Deck Sealing FY23
Various 3R/ LCB Routes
VAR HWY
Northeast Region Wide

Letting of March 14, 2023

This is Addendum No. 01, which provides for the following:

Special Provisions:

Revised Special Provisions	
Article No.	Description
6	Traffic

Schedule of Items:

Revised Bid Item Quantities					
Bid Item	Item Description	Unit	Proposal Total Prior to Addendum	Proposal Quantity Change (-)	Proposal Total After Addendum
502.3215	Protective Surface Treatment Reseal	SY	88,038	-11,745	76,293
643.1050	Traffic Control Signs PCMS	DAY	133	-79	54

Plan Sheets:

Revised Plan Sheets	
Plan Sheet	Plan Sheet Title (brief description of changes to sheet)
3	Removed Structures B-42-0111, B-42-0112, B-42-0118
4	Removed Structure B-38-0131
8	Removed Structures B-42-0111, B-42-0112, B-42-0118, revised quantity
9	Removed Structure B-38-0131
10	Revised quantity
11	Updated Approx. Service Period Days, Revised quantity
12	Removed Structure B-05-0162
14	Removed Structures B-42-0111, B-42-0112, B-42-0118
16	Removed Structure B-38-0131

The responsibility for notifying potential subcontractors and suppliers of these changes remains with the prime contractor.

Sincerely,

Mike Coleman

Proposal Development Specialist
Proposal Management Section

ADDENDUM NO. 01
1009-33-27, 1009-33-34
February 27, 2023

Special Provisions

6. Traffic.

*Replace paragraph three under section titled **Wisconsin Lane Closure System Advance Notification** with the following:*

The following routes are designated WisDOT OSOW Freight Network Routes.

- IH 41, USH 41 and USH 141 Brown County
- USH 41, USH 141 in Marinette and Oconto Counties
- USH 8 in Marinette County

Schedule of Items

Attached, dated February 8, 2023, are the revised Schedule of Items Page 1.

Plan Sheets

The following 8½ x 11-inch sheets are attached and made part of the plans for this proposal:
Revised: 3-4, 12, 14, 16.

END OF ADDENDUM

Addendum No. 01
 ID 1009-33-27
 Revised Sheet 3
 February 27, 2023

COUNTY	BRIDGE NO.	ON	OVER	TRAFFIC CONTROL	WORK RESTRICTIONS
IH 41					
BROWN	B-05-0119	ASHLAND AVE TO IH 41 SB RAMP	IH 41	LANE CLOSURE	
BROWN	B-05-0120	IH 41 NB RAMP TO ASHLAND AVE	IH 41 RAMP FROM CTH G	LANE SHIFT	
BROWN	B-05-0601	IH41 NB RAMP TO CTH F	ASHWAUBENON CREEK	LANE SHIFT	
BROWN	B-05-0611	HANSEN ROAD	IH 41	FLAGGING	
BROWN	B-05-0615	GLORY ROAD	IH 41	FLAGGING	
USH 41					
BROWN	B-05-0312	BROWN ROAD	USH 141/USH 41	FLAGGING	
BROWN	B-05-0313	NORFIELD ROAD	USH 141/USH 41	FLAGGING	
BROWN	B-05-0684	CTH EB (LAKEVIEW DR)	USH 141/USH 41	FLAGGING	
BROWN	B-05-0685	CTH M (LINEVILLE RD)	USH 141/USH 41	LANE CLOSURE	Mon-Fri: 3pm-6pm
MARINETTE	B-38-0090	USH 41 (BRIDGE ST)	MENOMINEE RIVER	LANE CLOSURE	
MARINETTE	B-38-0101	CTH Y	USH 41	LANE CLOSURE	
MARINETTE	B-38-0104	HALE ROAD	USH 41	FLAGGING	
OCONTO	B-42-0014	USH 41 NB	PENSAUKEE RIVER	LANE CLOSURE	
OCONTO	B-42-0048	USH 41 SB	PENSAUKEE RIVER	LANE CLOSURE	
OCONTO	B-42-0067	CTH S	USH 141/USH 41	FLAGGING	
OCONTO	B-42-0068	ALLEN ROAD	USH 141/USH 41	FLAGGING	
OCONTO	B-42-0070	GEANO ROAD	USH 41	FLAGGING	
OCONTO	B-42-0071	STH D (SAMPSON ROAD)	USH 141/USH 41	FLAGGING	
OCONTO	B-42-0072	OAK ORCHARD ROAD	USH 141/USH 41	FLAGGING	
OCONTO	B-42-0079	USH141/USH 41 NB	LITTLE SUAMICO RIVER	LANE CLOSURE	Sun 11am-4pm, Mon-Tues 1pm-7pm, Wed 12pm-7pm, Thurs 11am-7pm, Fri 9am-9pm, Sat 9am-5pm
OCONTO	B-42-0110	BUS 41 RAMP TO USH 41 SB	USH 41	FULL CLOSURE	

Addendum No. 01
 ID 1009-33-34
 Revised Sheet 4
 February 27, 2023

2

2

COUNTY	BRIDGE NO.	ON	OVER	TRAFFIC CONTROL	WORK RESTRICTIONS
USH 8					
MARINETTE	B-38-0070	USH 8	K C CREEK	FLAGGING	
STH 29					
BROWN	B-05-0269-0001	STH 29 (WALNUT STREET)	FOX RIVER	LANE CLOSURE	M-F: 6am-9am, 3pm-6pm
BROWN	B-05-0269-0002	STH 29 (WALNUT STREET)	FOX RIVER	LANE CLOSURE	M-F: 6am-9am, 3pm-6pm
BROWN	B-05-0269-0003	STH 29 (WALNUT STREET)	FOX RIVER	LANE CLOSURE	M-F: 6am-9am, 3pm-6pm
BROWN	B-05-0339	STH 32	FOX RIVER	LANE CLOSURE	M-F: 6am-9am, 3pm-6pm
STH 32					
OCONTO	B-42-0025	STH 32-STH 64	WAUPEE CREEK	FLAGGING	Friday: Noon-6pm
OCONTO	B-42-0028	STH 32-STH 64	N BRANCH OCONTO RIVER	FLAGGING	Friday: Noon-6pm
STH 64					
MARINETTE	B-38-0045	STH 64	S BRANCH BEAVER CREEK	FLAGGING	
OCONTO	B-42-0056	STH 64	PESHTIGO BROOK	FLAGGING	
OCONTO	B-42-0080	STH 64	HILLS POND CREEK	FLAGGING	
OCONTO	B-42-0085	STH 64	SECOND S BRANCH OCONTO RIVER	FLAGGING	
OCONTO	B-42-0086	STH 64	FIRST S BRANCH OCONTO RIVER	FLAGGING	

Addendum No. 01
 ID 1009-33-27
 Revised Sheet 8
 February 27, 2023

Project ID	COUNTY	ROUTE	CORRIDOR	OVER	BRIDGE NO.	LENGTH [FT]	* PARAPETS [SY]	CONCRETE MEDIAN & SIDEWALK [SY]	DECK [SY]	502.3215 PROTECTIVE SURFACE TREATMENT RESEAL [SY]
1009-33-27	OCONTO	USH 41 NB	USH 41	PENSAUKEE RIVER	B-42-0014	130.8	106	0	625	731
1009-33-27	OCONTO	USH 41 SB	USH 41	PENSAUKEE RIVER	B-42-0048	133.9	109	0	595	704
1009-33-27	OCONTO	CTH S	USH 41	USH 141/USH 41	B-42-0067	220.5	179	426	1,149	1754
1009-33-27	OCONTO	ALLEN ROAD	USH 41	USH 141/USH 41	B-42-0068	214.6	173	135	658	966
1009-33-27	OCONTO	GEANO ROAD	USH 41	USH 41	B-42-0070	214.6	173	135	658	966
1009-33-27	OCONTO	CTH D (SAMPSON ROAD)	USH 41	USH 141/USH 41	B-42-0071	220.5	179	426	1,149	1754
1009-33-27	OCONTO	OAK ORCHARD ROAD	USH 41	USH 141/USH 41	B-42-0072	214.6	173	133	658	964
1009-33-27	OCONTO	USH 141/USH 41 NB	USH 41	LITTLE SUAMICO RIVER	B-42-0079	165.7	134	0	725	860
1009-33-27	OCONTO	BUS 41 RAMP TO USH 41 SB	USH 41	USH 41	B-42-0110	273.3	222	0	881	1102

* SURFACE AREA (INSIDE FACE AND TOP)

OCONTO COUNTY TOTAL 9802

BROWN COUNTY TOTAL 14071
 MARINETTE COUNTY TOTAL 11912
 OCONTO COUNTY TOTAL 9802
 PROJECT 1009-33-27 TOTAL 35,785

PROJECT NO: 1009-33-27	HWY: VARIOUS	COUNTY: NORTHEAST REGION	MISCELLANEOUS QUANTITIES	SHEET 8	E
<small>FILE NAME: N:\PDC\10093335\SHETSPLAN\2023\1009-33-27\092011-MCLD.WG LAYOUT NAME: 02</small>		<small>PLOT DATE: 2/27/2023 11:39 AM</small>		<small>PLOT SCALE: 1" = 1'</small>	
<small>BY: GOMBAR, CLEVELAND F</small>			<small>PROJECT NAME: WISDOT/CADDS SHEET 42</small>		

Addendum No. 01
 ID 1009-33-34
 Revised Sheet 9
 February 27, 2023

3

Project ID	COUNTY	ROUTE	CORRIDOR	OVER	BRIDGE NO.	LENGTH [FT]	* PARAPETS [SY]	CONCRETE MEDIAN & SIDEWALK [SY]	DECK [SY]	502.3215 PROTECTIVE SURFACE TREATMENT RESEAL [SY]
1009-33-34	BROWN	STH 29 (WALNUT STREET)	STH 29	FOX RIVER	B-05-0269-0001	299.2	0	704	1,729	2433
1009-33-34	BROWN	STH 29 (WALNUT STREET)	STH 29	FOX RIVER	B-05-0269-0002	183.0	0	437	358	795
1009-33-34	BROWN	STH 29 (WALNUT STREET)	STH 29	FOX RIVER	B-05-0269-0003	176.5	0	422	1,020	1442
1009-33-34	BROWN	STH 32	STH 32	FOX RIVER	B-05-0339	1,674.0	0	4,557	10,788	15345
BROWN COUNTY TOTAL										20015

* SURFACE AREA (INSIDE FACE AND TOP)

Project ID	COUNTY	ROUTE	CORRIDOR	OVER	BRIDGE NO.	LENGTH [FT]	* PARAPETS [SY]	CONCRETE MEDIAN & SIDEWALK [SY]	DECK [SY]	502.3215 PROTECTIVE SURFACE TREATMENT RESEAL [SY]
1009-33-34	MARINETTE	USH 141	USH 141	MIDDLE INLET CREEK	B-38-0035	35.3	29	0	173	201
1009-33-34	MARINETTE	USH 141	USH 141	UPPER MIDDLE INLET	B-38-0036	35.3	29	0	173	201
1009-33-34	MARINETTE	USH 141	USH 141	LOWER MIDDLE INLET	B-38-0037	60.5	49	0	296	345
1009-33-34	MARINETTE	STH 64	STH 64	S BRANCH BEAVER CREEK	B-38-0045	35.1	0	0	148	148
1009-33-34	MARINETTE	USH 141	USH 141	PESHTIGO RIVER	B-38-0048	187.7	152	0	918	1070
1009-33-34	MARINETTE	USH 8	USH 8	K C CREEK	B-38-0070	53.4	43	0	210	253
1009-33-34	MARINETTE	USH 141	USH 141	S BRANCH BEAVER CREEK	B-38-0082	35.4	0	0	178	178
1009-33-34	MARINETTE	USH 141	USH 141	PIKE RIVER	B-38-0083	89.4	0	0	462	462
1009-33-34	MARINETTE	CTH B - BUS 141	USH 141	USH 141	B-38-0091	242.3	194	225	1,669	2088
1009-33-34	MARINETTE	CTH Q	USH 141	USH 141	B-38-0094	238.0	372	0	952	1324
1009-33-34	MARINETTE	CTH CP	USH 141	USH 141	B-38-0095	254.1	205	188	1,242	1635
MARINETTE COUNTY TOTAL										7904

* SURFACE AREA (INSIDE FACE AND TOP)

Addendum No. 01
 ID 1009-33-34
 Revised Sheet 10
 February 27, 2023

3

Project ID	COUNTY	ROUTE	CORRIDOR	OVER	BRIDGE NO.	LENGTH [FT]	* PARAPETS [SY]	CONCRETE MEDIAN & SIDEWALK [SY]	DECK [SY]	502.3215 PROTECTIVE SURFACE TREATMENT RESEAL [SY]
1009-33-34	OCONTO	STH 32 - STH 64	STH 32	WAUPEE CREEK	B-42-0025	55.0	45	0	244	289
1009-33-34	OCONTO	STH 32 - STH 64	STH 32	N BRANCH OCONTO RIVER	B-42-0028	119.8	97	0	532	630
1009-33-34	OCONTO	USH 141 SB	USH 141	USH 141 NB	B-42-0042	141.1	114	0	627	742
1009-33-34	OCONTO	USH 141 SB	USH 141	PENSAUKEE RIVER	B-42-0045	103.2	84	0	594	678
1009-33-34	OCONTO	USH 141 NB	USH 141	PENSAUKEE RIVER	B-42-0046	112.0	91	0	684	775
1009-33-34	OCONTO	STH 64	STH 64	PESHTIGO BROOK	B-42-0056	79.8	0	0	336	336
1009-33-34	OCONTO	USH 141 NB	USH 141	OCONTO RIVER	B-42-0074	253.3	206	0	1,109	1314
1009-33-34	OCONTO	USH 141 SB	USH 141	OCONTO RIVER	B-42-0075	177.8	144	0	778	923
1009-33-34	OCONTO	USH 141 NB	USH 141	STH 22	B-42-0076	184.4	150	0	820	969
1009-33-34	OCONTO	USH 141 SB	USH 141	STH 22	B-42-0077	184.4	150	0	820	969
1009-33-34	OCONTO	STH 64	STH 64	HILLS POND CREEK	B-42-0080	42.9	0	0	184	184
1009-33-34	OCONTO	STH 64	STH 64	SECOND S BRANCH OCONTO RIVER	B-42-0085	42.8	0	0	183	183
1009-33-34	OCONTO	STH 64	STH 64	FIRST S BRANCH OCONTO RIVER	B-42-0086	48.9	0	0	209	209
1009-33-34	OCONTO	CTH A	USH 141	USH 141	B-42-0088	242.0	194	547	1,667	2408
1009-33-34	OCONTO	USH 141 NB	USH 141	KELLY BROOK	B-42-0089	109.4	89	0	486	575
1009-33-34	OCONTO	USH 141 SB	USH 141	KELLY BROOK	B-42-0090	109.4	89	0	486	575
1009-33-34	OCONTO	USH 141 NB	USH 141	LITTLE RIVER	B-42-0091	84.2	0	0	393	393
1009-33-34	OCONTO	USH 141 SB	USH 141	LITTLE RIVER	B-42-0092	84.2	0	0	439	439
OCONTO COUNTY TOTAL										12589

* SURFACE AREA (INSIDE FACE AND TOP)

BROWN COUNTY TOTAL 20015
MARINETTE COUNTY TOTAL 7904
OCONTO COUNTY TOTAL 12589
PROJECT 1009-33-34 TOTAL 40,508

3

Addendum No. 01
 ID 1009-33-34
 Revised Sheet 11
 February 27, 2023

3

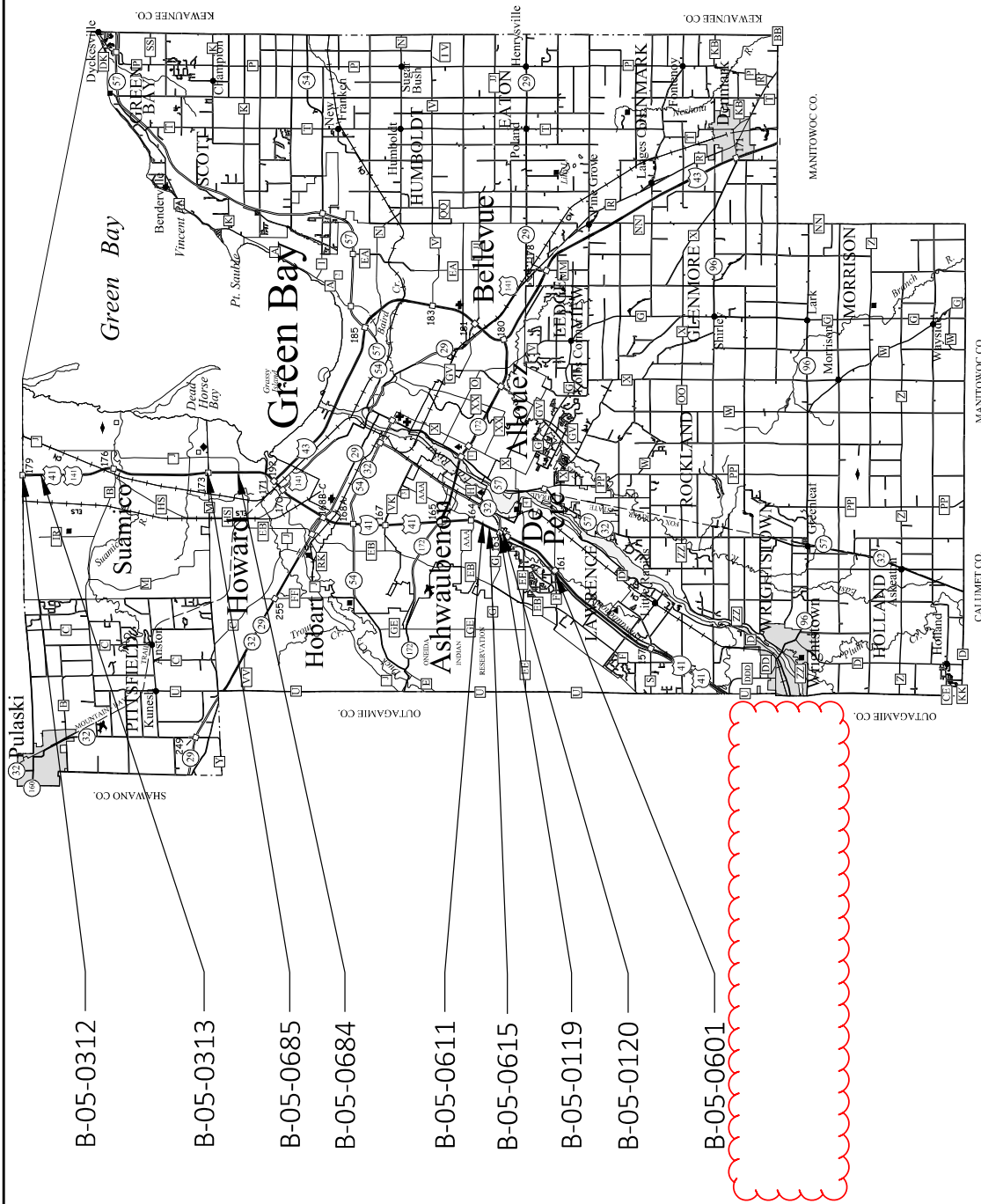
3

TRAFFIC CONTROL SIGNS PCMS

Project ID	Roadway	Approx. Service Period Days	Number in Service	643.1050 Day	Remarks
1009-33-27	IH 41	3	5	15	B-05-0119, B-05-0120, B-05-0601, B-05-0611 B-05-0685, B-38-0090, B-42-0110 B-42-0079
	USH 41	3	4	12	
	USH 41/USH 141	3	2	6	
				33	
1009-33-27 Total					
1009-33-34	STH 32	3	2	6	B-05-0339 B-42-0042 B-42-0046, B-38-0091
	USH 41	3	1	3	
	USH 141	3	4	12	
				21	
1009-33-34 Total					
TOTAL 0010				54	

NOTE: ADDITIONAL ADVANCED WARNING WILL BE NECESSARY IF LOCAL BRIDGES ARE COMPLETELY CLOSED.
 SEE TRAFFIC CONTROL AND WORK RESTRICTIONS FOR LOCATIONS.

Addendum No. 01
 ID 1009-33-27
 Revised Sheet 12
 February 27, 2023



B-05-0312

B-05-0313

B-05-0685

B-05-0684

B-05-0611

B-05-0615

B-05-0119

B-05-0120

B-05-0601

BROWN COUNTY BACKBONE LOCATION MAP

PROJECT NO: 1009-33-27

FILE NAME: N:\PDS\CD\10093333\5SHEETS\PLAN\023\1009-33-27\050201_P1.DWG
 LAYOUT NAME: 050201_dp

HWY: VARIOUS

COUNTY: NORTHEAST REGION WIDE

PLAN

SHEET

12

E

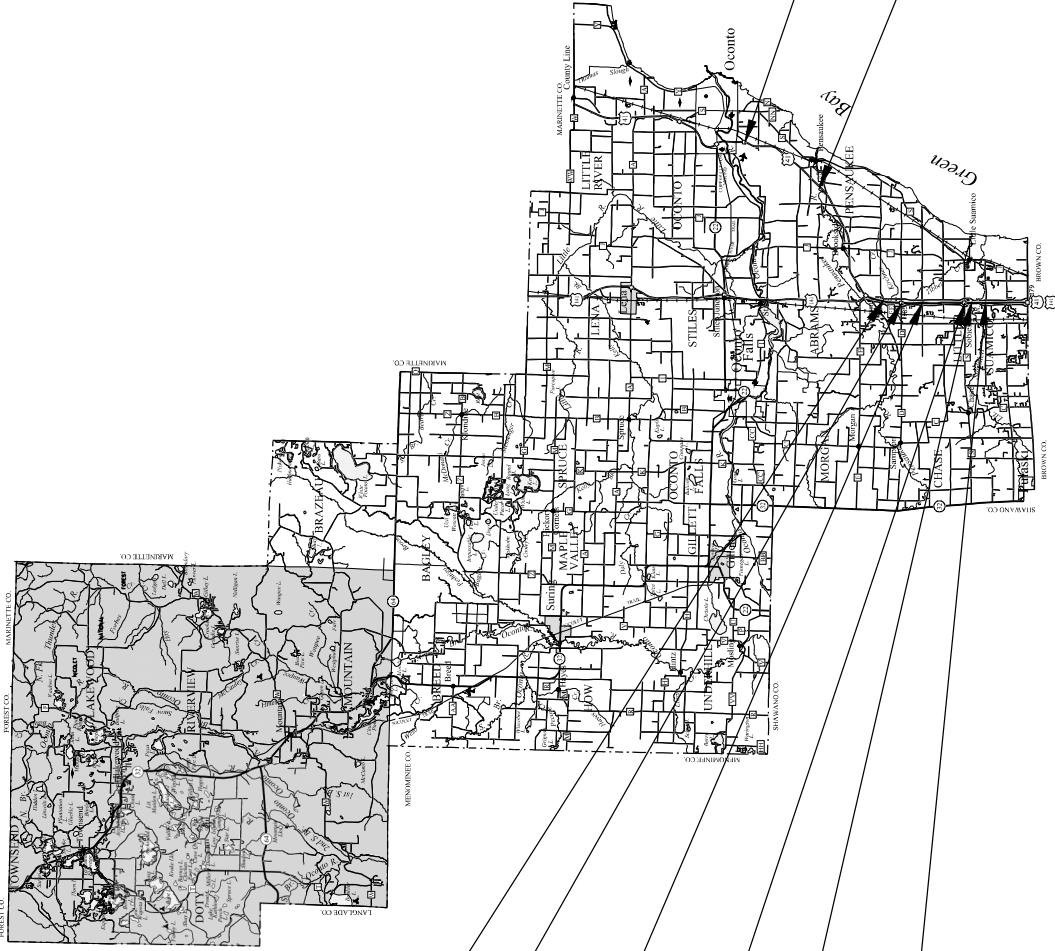
PLOT SCALE: 1 IN=3.5 MI

PLOT BY: GOMBAB, CLEVELAND F

PLOT DATE: 2/7/2023 11:39 AM

PLOT NAME: W65007CAD005 SHEET 14

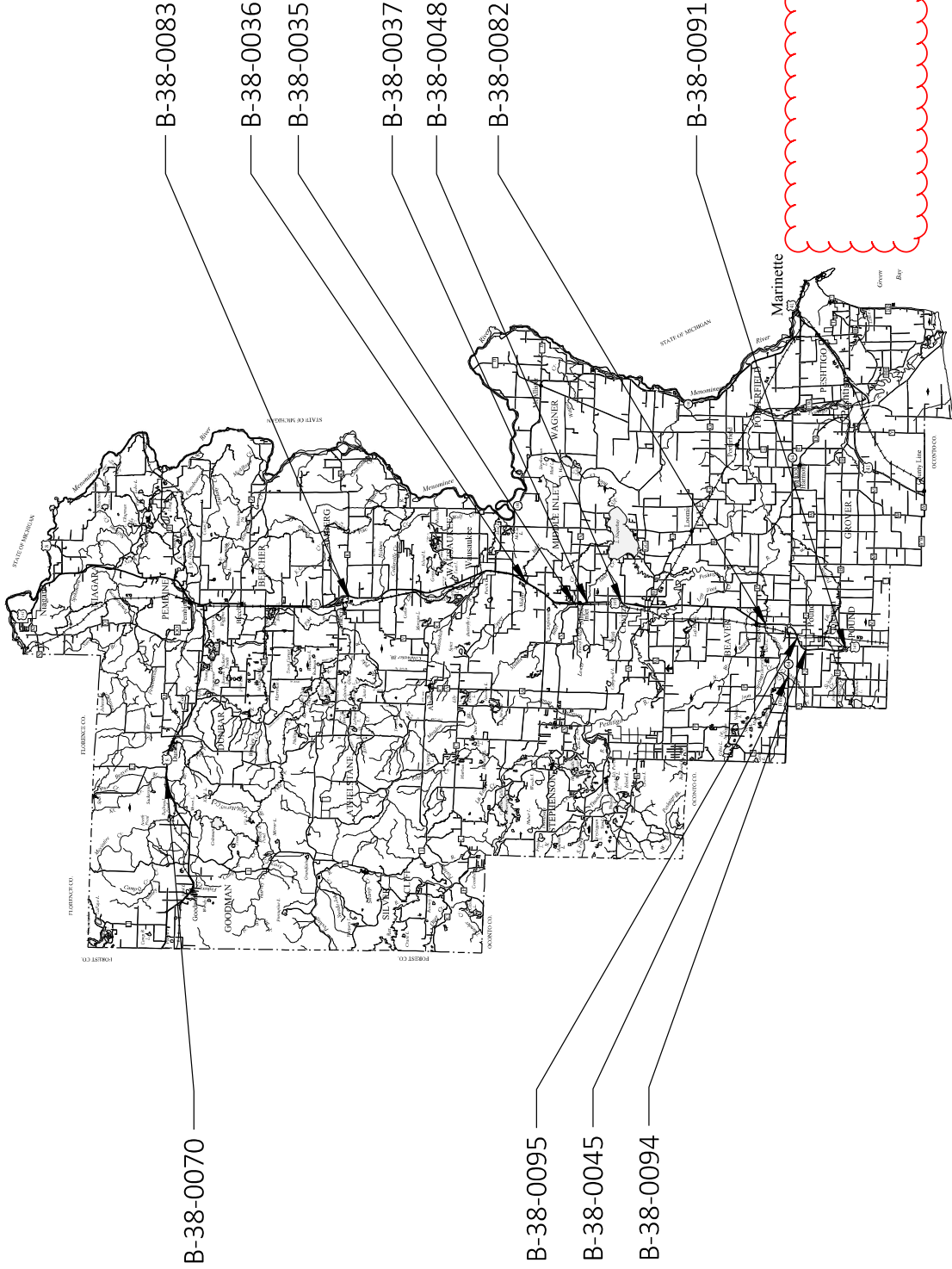
Addendum No. 01
 ID 1009-33-27
 Revised Sheet 14
 February 27, 2023



OCONTO COUNTY BACKBONE ROUTES LOCATION MAP

PROJECT NO: 1009-33-27	COUNTY: NORTHEAST REGION WIDE	PLAN	SHEET 14	E
FILE NAME: N:\PDS\CD\10093333\5SHEETS\PLAN\02E3\1009-33-27\050203_P1.DWG	HWY: VARIOUS	PLOT DATE: 2/7/2023 11:41 AM	PLOT NAME: GOMBAB_CLEVELAND F	PLOT SCALE: Custom
LAYOUT NAME: 050203.plt				WISDOT/CAD005 SHEET 44

Addendum No. 01
ID 1009-33-34
Revised Sheet 16
February 27, 2023



5

5

MARINETTE COUNTY 3R ROUTES MAP

PROJECT NO: 1009-33-34

HWY: VARIOUS

COUNTY: NORTHEAST REGION WIDE

PLAN

SHEET

16

E

FILE NAME: N:\PDS\CD\10093334\5SHEETS\PLAN\2023\1009-33-34\050202_P1.DWG
LAYOUT NAME: 050202.plt

PLOT DATE: 2/7/2023 11:58 AM

PLOT BY: GOMBAB, CLEVELAND F

PLOT SCALE: Custom

WISDOT/CADDIS SHEET 14



Proposal Schedule of Items

Proposal ID: 20230314020 Project(s): 1009-33-27, 1009-33-34

Federal ID(s): N/A, N/A

SECTION: 0001 Contract Items

Alt Set ID: Alt Mbr ID:

Proposal Line Number	Item ID Description	Approximate Quantity and Units	Unit Price	Bid Amount
0002	502.3215 Protective Surface Treatment Reseal	76,293.000 SY	_____.	_____.
0004	619.1000 Mobilization	1.000 EACH	_____.	_____.
0006	643.1050 Traffic Control Signs PCMS	54.000 DAY	_____.	_____.
0008	SPV.0060 Special 01. Traffic Control 1009-33-27	1.000 EACH	_____.	_____.
0010	SPV.0060 Special 02. Traffic Control 1009-33-34	1.000 EACH	_____.	_____.
Section: 0001			Total:	_____.
			Total Bid:	_____.

